

F.A.P. RTE.	SECTION	COUNTY	TOTAL SHEETS	SHEET NO.
534	(109BR)I	HENDERSON	11	1
FED. ROAD DIST. NO.	IL 94/116	CONTRACT NO. 68848		

**STATE OF ILLINOIS**  
**DEPARTMENT OF TRANSPORTATION**  
**DIVISION OF HIGHWAYS**

**PROPOSED**  
**HIGHWAY PLANS**

**FAP ROUTE 534 (IL 94/116)**  
**SECTION (109BR)I**  
**HENDERSON COUNTY**  
**BRIDGE BEAM REPLACEMENTS**  
**C-94-004-09**

**INDEX OF SHEETS**

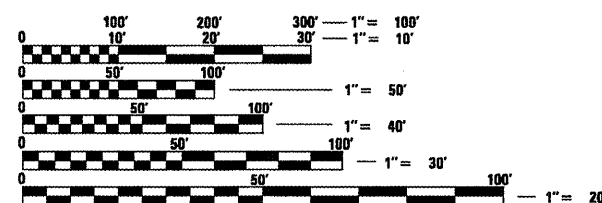
- 1 COVER SHEET
- 2 COMMITMENTS & GENERAL NOTES
- 3 SUMMARY OF QUANTITIES
- 4 TYPICAL SECTIONS
- 5 SCHEDULE OF QUANTITIES
- 6 STAGE REMOVAL AND CONSTRUCTION
- 7 PLAN VIEW
- 8 GENERAL PLAN VIEW
- 9-11 BRIDGE PLANS

**LIST OF STANDARDS**

635011-02 701321-10 701901-01  
701301-03 704001-05  
701901-01 780001-02

**DESIGN DESIGNATION**

ADT = 1700 (2007)  
SU = 70  
MU = 100



FULL SIZE PLANS HAVE BEEN PREPARED USING STANDARD ENGINEERING SCALES. REDUCED SIZED PLANS WILL NOT CONFORM TO STANDARD SCALES. IN MAKING MEASUREMENTS ON REDUCED PLANS, THE ABOVE SCALES MAY BE USED.

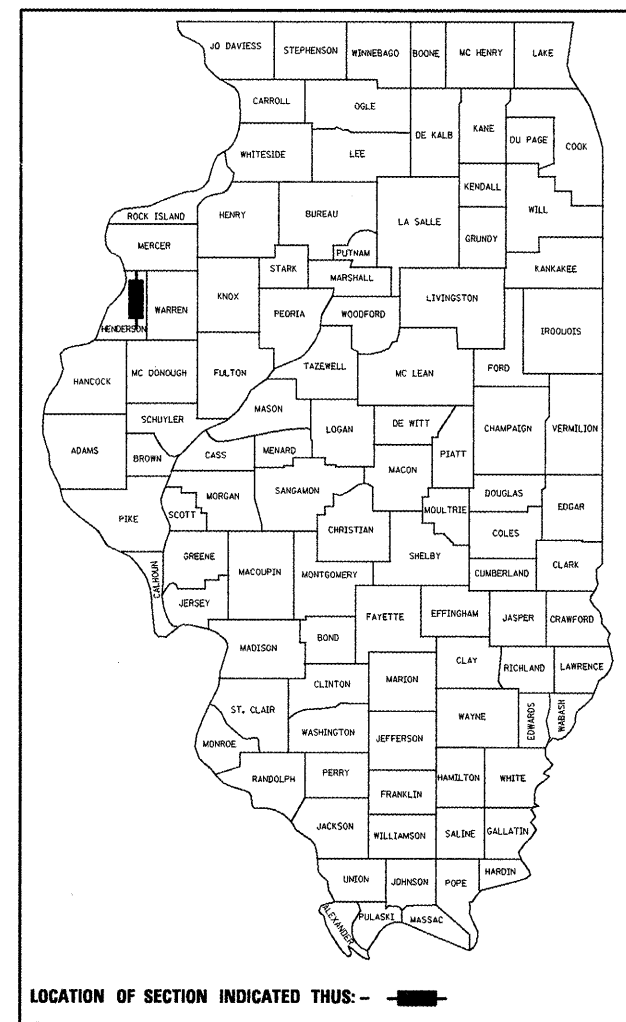
J.U.L.I.E.  
JOINT UTILITY LOCATION INFORMATION FOR EXCAVATION  
1-800-892-0123 OR 811

PROJECT LEADER: RICHARD DOTSON  
PROJECT DESIGNER: TERRISA WORSFOLD

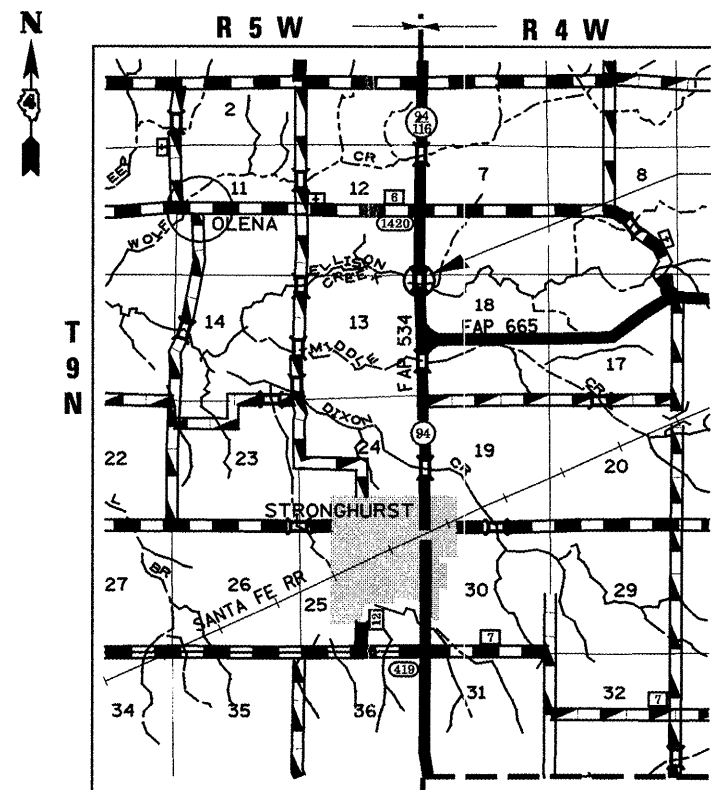
CONTRACT NO. 68848  
CATALOG NO. 033878-00D

GROSS LENGTH OF PROJECT 80 FT (.02 MILES)  
NET LENGTH OF PROJECT 80 FT (.02 MILES)

**D-94-006-09**



**DESCRIPTION:**  
**DECK BEAM REPLACEMENT ON STRUCTURE**  
**CARRYING IL 94-116 OVER ELLISON CREEK**  
**(SN 036-0004) 1.8 MILES NORTH OF**  
**STRONGHURST**



PROPOSED IMPROVEMENT

STATE OF ILLINOIS  
DEPARTMENT OF TRANSPORTATION  
DIVISION OF HIGHWAYS

SUBMITTED DEC 7 20 08

*Eric E. Harn*  
DEPUTY DIRECTOR OF HIGHWAYS, REGION ENGINEER

*Christine M. Reed*  
ENGINEER OF DESIGN AND ENVIRONMENT  
INTERIM  
December 5, 2008  
DIRECTOR OF HIGHWAYS, CHIEF ENGINEER

**PRINTED BY THE AUTHORITY**  
**OF THE STATE OF ILLINOIS**