

STATE OF ILLINOIS  
DEPARTMENT OF TRANSPORTATION  
DIVISION OF HIGHWAYS

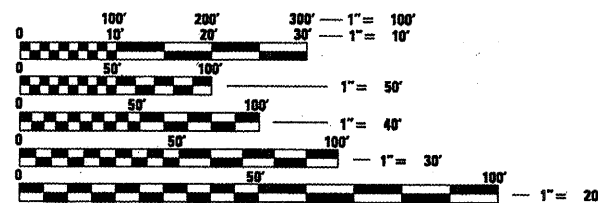
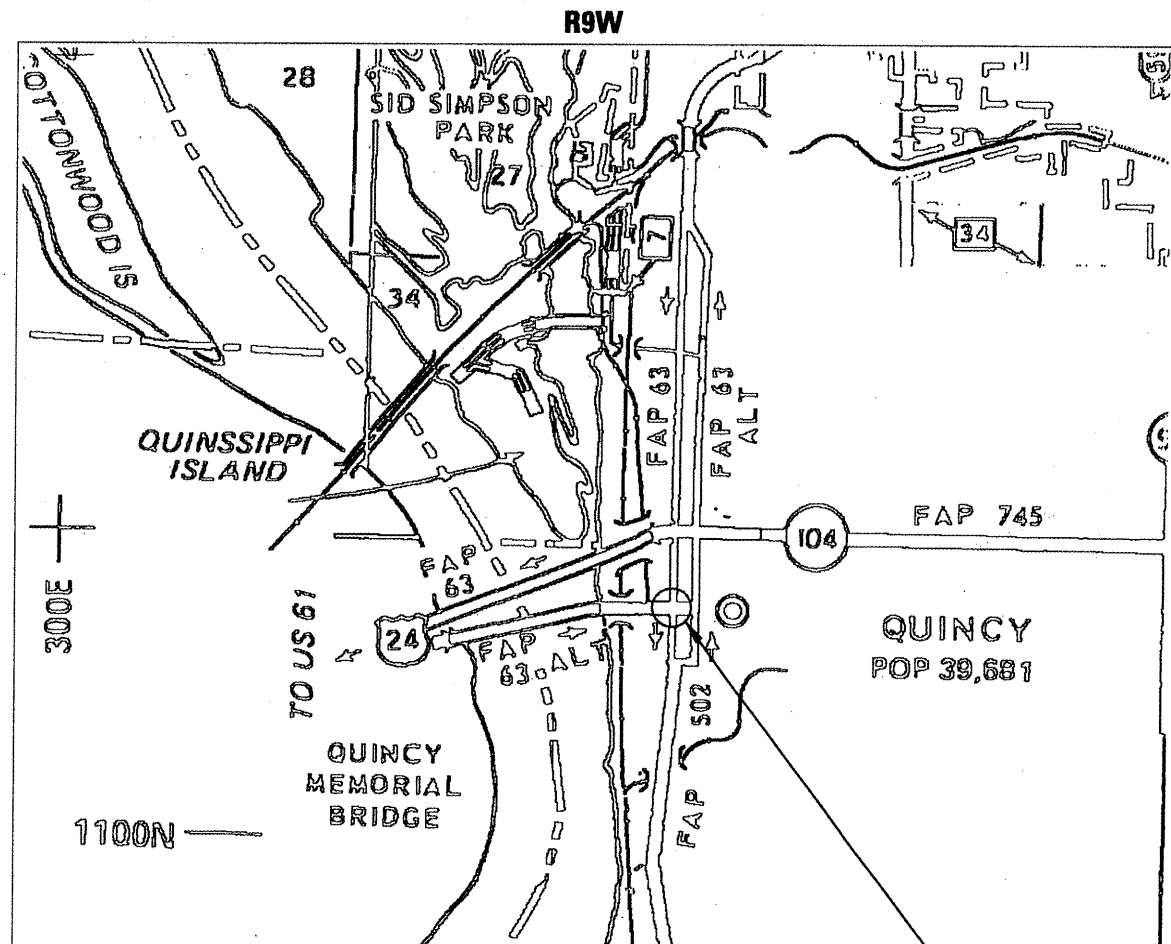
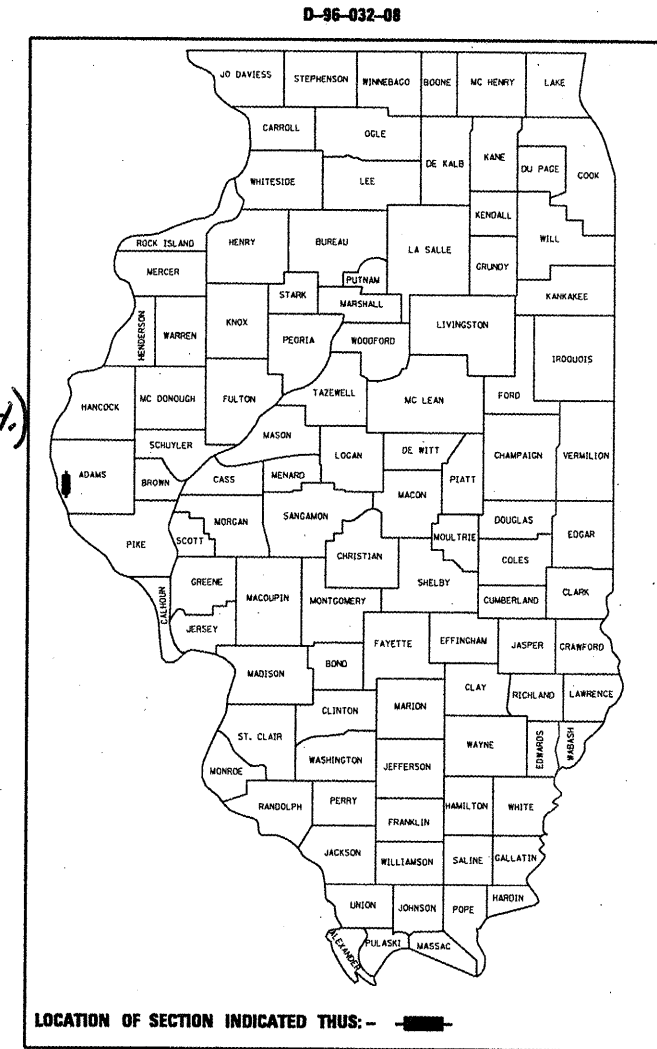
**PROPOSED  
HIGHWAY PLANS**

FAP ROUTE 63 (US 24-MAINE ST.) @ FAP 502 (IL 57, 3rd St.)  
SECTION 78-2(TS-2, N, T, I)  
PROJECT: NHF-0063 (059)  
ADAMS COUNTY  
C-96-032-08

F.A.P. RTE.	SECTION	COUNTY	TOTAL SHEETS	SHEET NO.
63	78-2(TS-2, N, T, I)	ADAMS	16	1
FED. ROAD DIST. NO.		ILLINOIS	CONTRACT NO. 72B72	

INDEX OF SHEETS

- 1 COVER SHEET
- 2 GENERAL NOTES
- 3-5 SUMMARY OF QUANTITIES
- 6 SCHEDULE OF QUANTITIES
- 7-8 PLAN SHEETS
- 9-12 DETAIL SHEETS
- 13 PAVEMENT MARKING PLAN
- 14-16 TRAFFIC SIGNAL DETAILS



FULL SIZE PLANS HAVE BEEN PREPARED USING STANDARD ENGINEERING SCALES. REDUCED SIZED PLANS WILL NOT CONFORM TO STANDARD SCALES. IN MAKING MEASUREMENTS ON REDUCED PLANS, THE ABOVE SCALES MAY BE USED.

J.U.L.I.E.  
JOINT UTILITY LOCATION INFORMATION FOR EXCAVATION  
1-800-892-0123  
OR 811

SQUAD LEADER: BRAD HEIMSNESS (217) 785-5338  
PROJECT ENGINEER: JOHN NEGANGARD (217) 782-6990

CONTRACT NO. 72B72

PROJECT LENGTH = 350.0'

PROJECT LOCATION  
(INTERSECTION)

AADT = 6800 (2005)  
MU = 475  
SU = 525

STATE OF ILLINOIS  
DEPARTMENT OF TRANSPORTATION  
DIVISION OF HIGHWAYS

SUBMITTED Oct 10, 2008  
Roger J. Dushell  
DEPUTY DIRECTOR OF HIGHWAYS, REGION ENGINEER

December 5, 2008  
Eric E. Horn  
ENGINEER OF DESIGN AND ENVIRONMENT

December 5, 2008  
Christine M. Reed  
DIRECTOR OF HIGHWAYS, CHIEF ENGINEER

PRINTED BY THE AUTHORITY  
OF THE STATE OF ILLINOIS

Rev 1