

F.A.S. RTE.	SECTION	COUNTY	TOTAL SHEETS	SHEET NO.
723		MONTGOMERY	4	1

(16R) RS-7; (17R) RS-7

STATE OF ILLINOIS
DEPARTMENT OF TRANSPORTATION

DIVISION OF HIGHWAYS

**PROPOSED
HIGHWAY PLANS**

FAS ROUTE 723 (NOKOMIS RD)
SECTION (16R)RS-7;(17R)RS-7
PROJECT
MONTGOMERY COUNTY

C-96-100-08

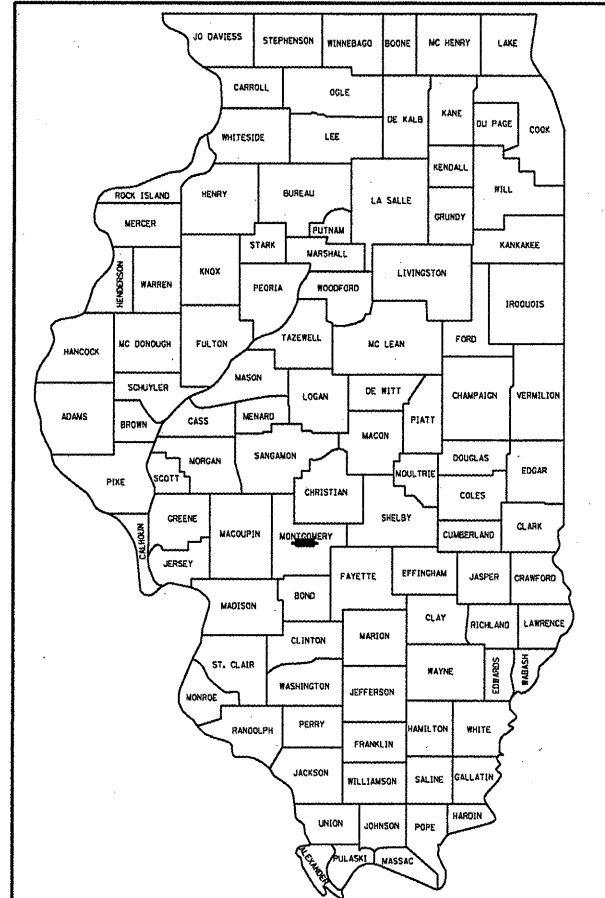
INDEX OF SHEETS

- 1 COVER SHEET
- 2 SUMMARY OF QUANTITIES
- 3 SCHEDULE OF QUANTITIES
- 4 TYPICAL SECTIONS

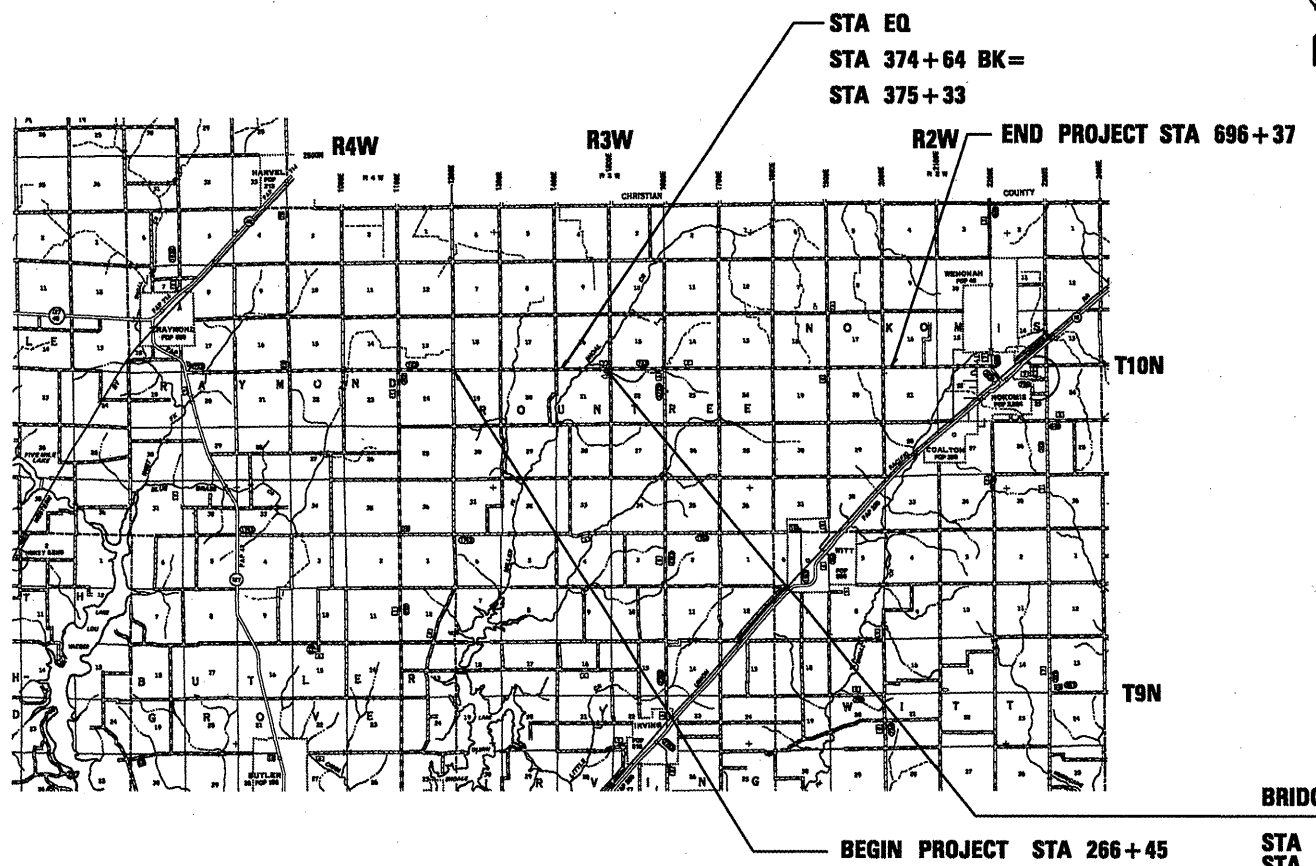
LIST OF STANDARDS

- 000001-05
- 442201-03
- 701001-02
- 701006-03
- 701011-02
- 701301-03
- 701306-02
- 701311-03
- 701901-01
- 780001-02
- 781001-03

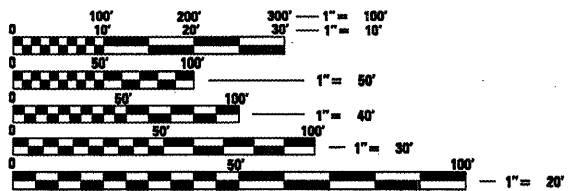
D96-0100-08



LOCATION OF SECTION INDICATED THUS: -



NET PROJECT LENGTH = 8.09 MILES



FULL SIZE PLANS HAVE BEEN PREPARED USING STANDARD ENGINEERING SCALES. REDUCED SIZED PLANS WILL NOT CONFORM TO STANDARD SCALES. IN MAKING MEASUREMENTS ON REDUCED PLANS, THE ABOVE SCALES MAY BE USED.

J.U.L.I.E.
JOINT UTILITY LOCATION INFORMATION FOR EXCAVATION
1-800-892-0123

CONTRACT NO. 72C25

PROJECT ENGINEER: JOHN NEGANGARD 217 (782-6990)
SQUAD LEADER: VINCE MADONIA 217 (785-8046)

STATE OF ILLINOIS
DEPARTMENT OF TRANSPORTATION
DIVISION OF HIGHWAYS

SUBMITTED Oct 10 20 08
Regis Z. Daskal
DEPUTY DIRECTOR OF HIGHWAYS, REGION ENGINEER

December 5 20 08
Eric E. Harm
ENGINEER OF DESIGN AND ENVIRONMENT

December 5 20 08
Christine M. Reed
DIRECTOR OF HIGHWAYS, CHIEF ENGINEER

**PRINTED BY THE AUTHORITY
OF THE STATE OF ILLINOIS**