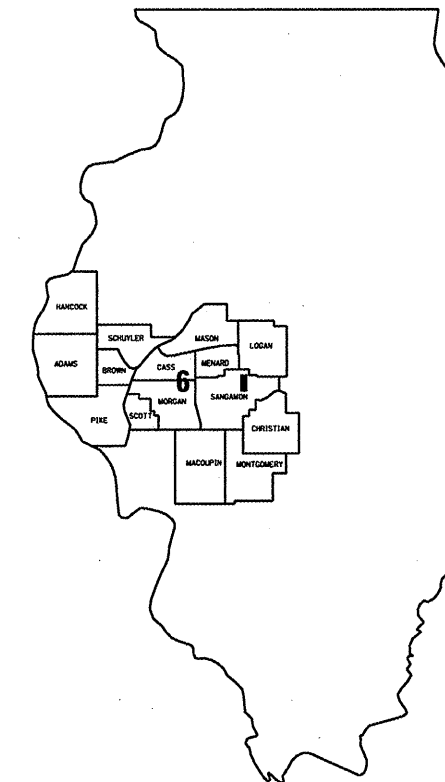



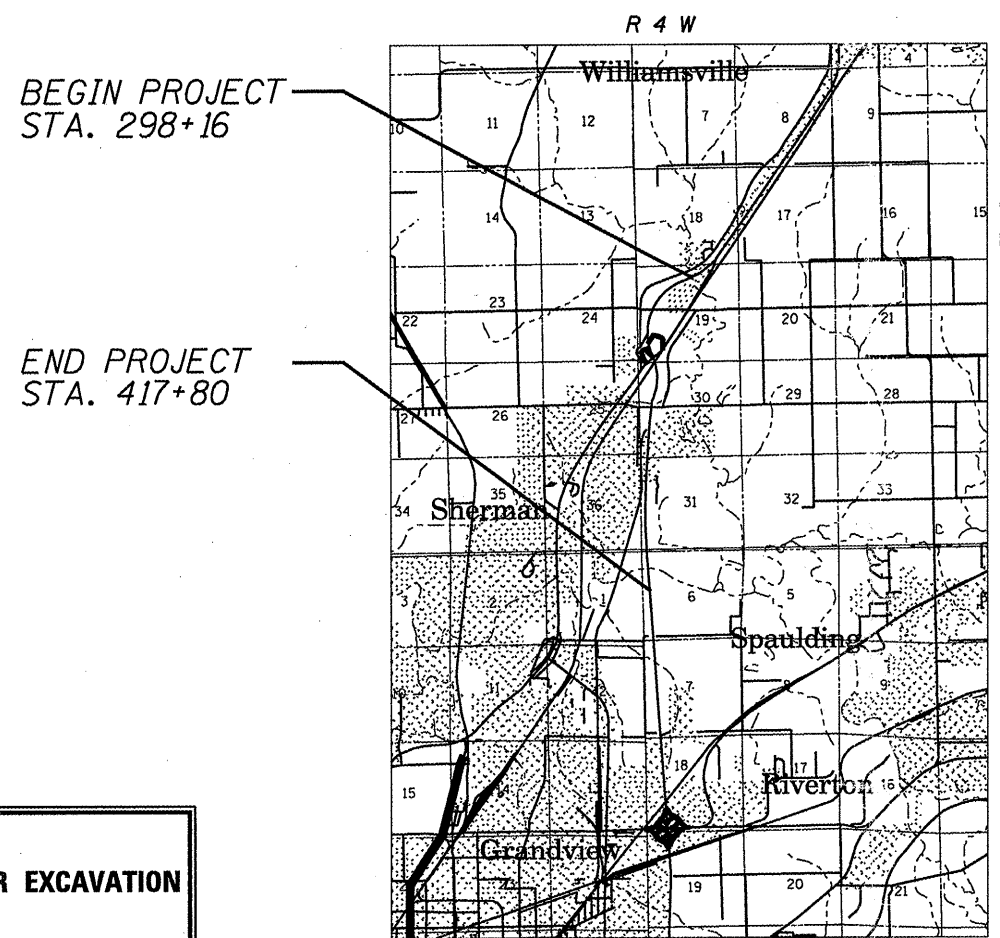
FOR INDEX OF SHEETS AND HIGHWAY
STANDARDS, SEE SHEET 2.

STATE OF ILLINOIS
DEPARTMENT OF TRANSPORTATION
DIVISION OF HIGHWAYS

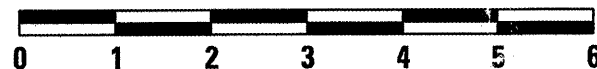
**PLANS FOR PROPOSED
CONTRACT MAINTENANCE
FAI ROUTE 55 (I-55)
SECTION (84-2-1,84-2-2)D6PATCHING
SANGAMON COUNTY
C96-021-09 / D96-021-09**



LOCATION OF SECTION INDICATED THUS: ■



NET LTH OF SEC 11,964.00 FT=2.266 MILE



SCALE: 1" = 2 MILES

J. U. L. I. E.
JOINT UTILITY LOCATION INFORMATION FOR EXCAVATION
1-800-892-0123

PLANS & CONTRACT TECHNICIAN: TIMOTHY SHARP
PHONE: (217) 782-7743

CONTRACT NO. 72C44

STATE OF ILLINOIS
DEPARTMENT OF TRANSPORTATION
DIVISION OF HIGHWAYS

SUBMITTED October 30 20 08

Ry Z Dush
DEPUTY DIRECTOR OF HIGHWAYS, REGION FOUR ENGINEER

December 5 20 08
Eric E. Hamm
Interim ENGINEER OF DESIGN AND/ENVIRONMENT

December 5 20 08
Christine M. Reed
DIRECTOR, DIVISION OF HIGHWAYS

INDEX




- 1 COVER
- 2 INDEX/STANDARDS/SIGNATURES
- 3 QUANTITIES
- 4 TYPICAL SECTIONS
- 5 SCHEDULES

STANDARDS

- 442001-04
- 701101-02
- 701106-02
- 701400-03
- 701401-05
- 701411-05
- 701446-01
- 701901-01

NOTES:

SIZE AND LOCATION OF PATCHES TO BE DETERMINED IN THE FIELD BY THE RESIDENT ENGINEER.

STATE OF ILLINOIS DEPARTMENT OF TRANSPORTATION DIVISION OF HIGHWAYS DISTRICT 6	
EXAMINED <u>Oct 28</u> 20 <u>08</u>	 ENGINEER OF OPERATIONS
EXAMINED <u>Oct 20</u> 20 <u>08</u>	 ENGINEER OF PROGRAM IMPLEMENTATION
EXAMINED <u>Oct 24</u> 20 <u>08</u>	 ENGINEER OF PROGRAM DEVELOPMENT

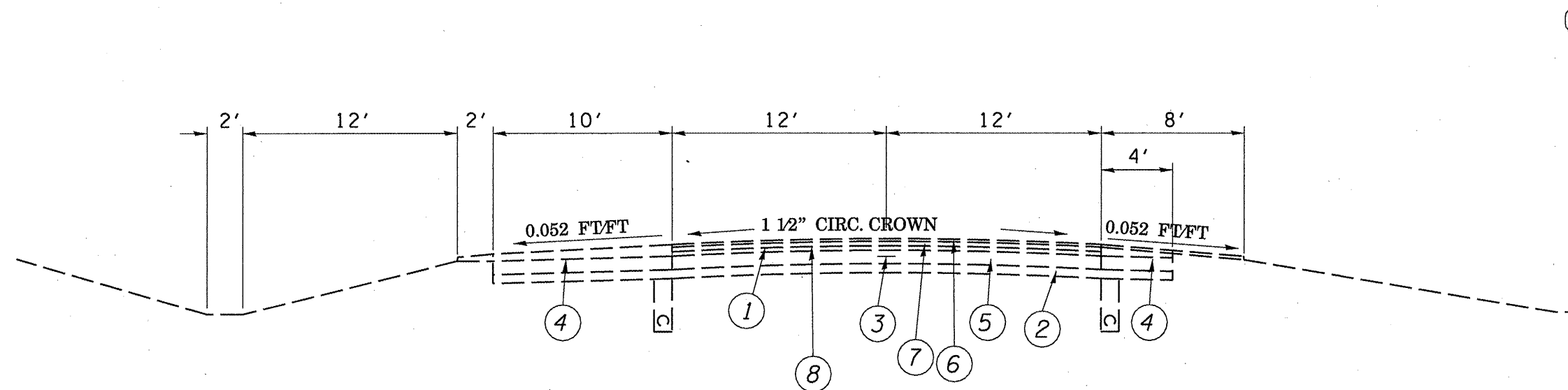
INDEX/STANDARDS/SIGNATURES
FAI 55 (I-55)
SECT. (84-2-1,84-2-2)D6PATCHING
SANGAMON COUNTY

S U M M A R Y O F Q U A N T I T I E S

CODE NO.	ITEM	UNIT	100% STATE
			1000
			TOTAL QTY
42001200	PAVEMENT FABRIC	SQ YD	1157.0
44201019	CLASS B PATCHES, TYPE II, 14 INCH	SQ YD	461.2
44201023	CLASS B PATCHES, TYPE III, 14 INCH	SQ YD	92.3
44201025	CLASS B PATCHES, TYPE IV, 14 INCH	SQ YD	1,083.7
44213200	SAW CUTS	FOOT	4,986.0
67100100	MOBILIZATION	L SUM	1
70100420	TRAFFIC CONTROL AND PROTECTION, STANDARD 701411	EACH	4
70100800	TRAFFIC CONTROL AND PROTECTION, STANDARD 701401	L SUM	1
70100815	TRAFFIC CONTROL AND PROTECTION, STANDARD 701446	L SUM	1
70106800	CHANGEABLE MESSAGE SIGN	CAL MO	2.0
Z0017100	DOWEL BARS	EACH	1408.0
Z0075300	TIE BARS	EACH	414

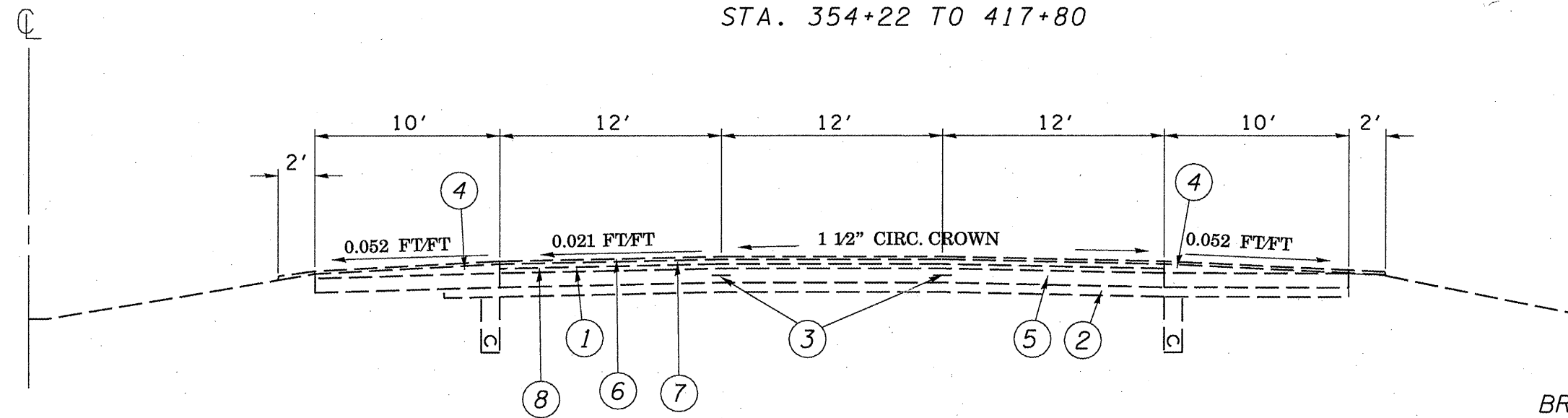
QUANTITIES
FAI 55 (I-55)
SECT. (84-2-1,84-2-2)D6PATCHING
SANGAMON COUNTY

Rev.



N.B. LANE

STA. 354+22 TO 417+80



S.B. LANE

STA. 298+16 TO 364+36

BRIDGE OMISSIONS

STA. 344+75.88 TO 348+37.22 N.B. LANE

STA. 345+49.50 TO 349+10.84 S.B. LANE

NOTE: S.B. LANE WIDTH VARIES 36' TO 24'

STA. 425+00 TO 432+70

LEGEND

- 1 - EXIST. 1 3/4" H.M.A. SURFACE
- 2 - EXIST. SUB-BASE GRANULAR MATERIAL 6"
- 3 - EXIST. LONGITUDINAL METAL JOINT
- 4 - EXIST. H.M.A SHOULDER
- 5 - EXIST. S.R.P.C.C. PAVEMENT 10"
- 6 - EXIST. H.M.A. SURFACE 1 1/2"
- 7 - EXIST. H.M.A. BINDER 1 3/4"
- 8 - EXIST. H.M.A. SURFACE REMOVAL 1 1/2"

INDEX/STANDARDS/SIGNATURES
FAI 55 (I-55)
SECT. (84-2-1,84-2-2)D6PATCHING
SANGAMON COUNTY

