

STATE OF ILLINOIS
DEPARTMENT OF TRANSPORTATION
DIVISION OF HIGHWAYS

**PROPOSED
HIGHWAY PLANS**

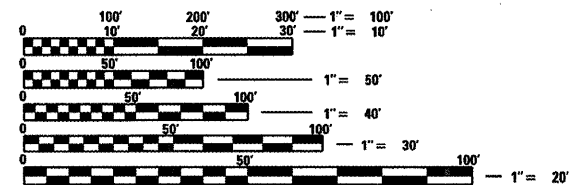
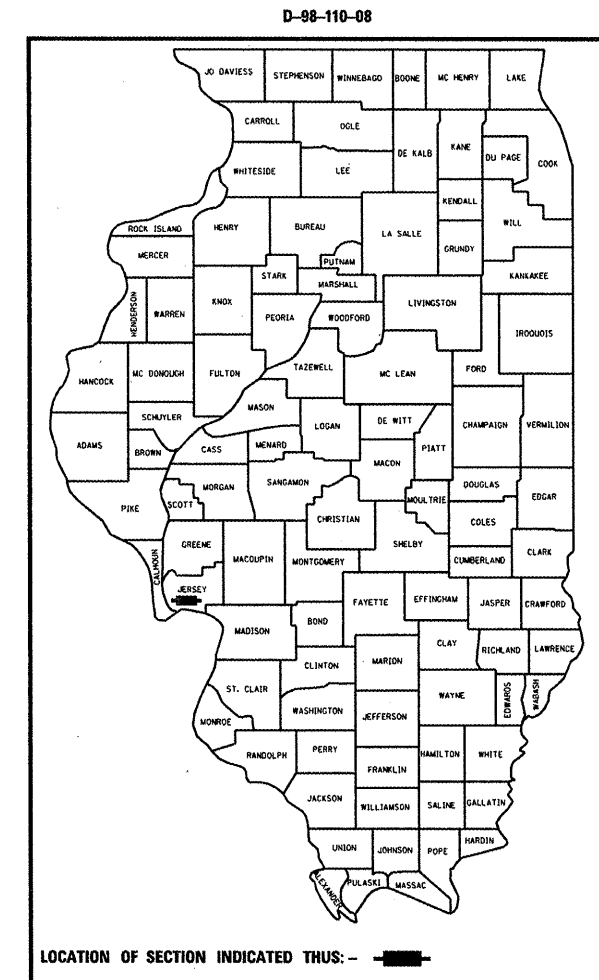
FAS ROUTE 747 (IL 109)
SECTION (58,59)|
PROJECT:HSIP-0747(103)
JERSEY COUNTY

HMA SHOULDERS WITH RUMBLE STRIPS

C-98-104-08

| | | | | |
|---------------------|----------|--------------------|--------------|-----------|
| F.A.S. RTE. | SECTION | COUNTY | TOTAL SHEETS | SHEET NO. |
| 747 | 158,591 | JERSEY | 9 | 1 |
| FED. ROAD DIST. NO. | ILLINOIS | CONTRACT NO. 76C30 | | |

FOR INDEX OF SHEETS, SEE SHEET NO. 2

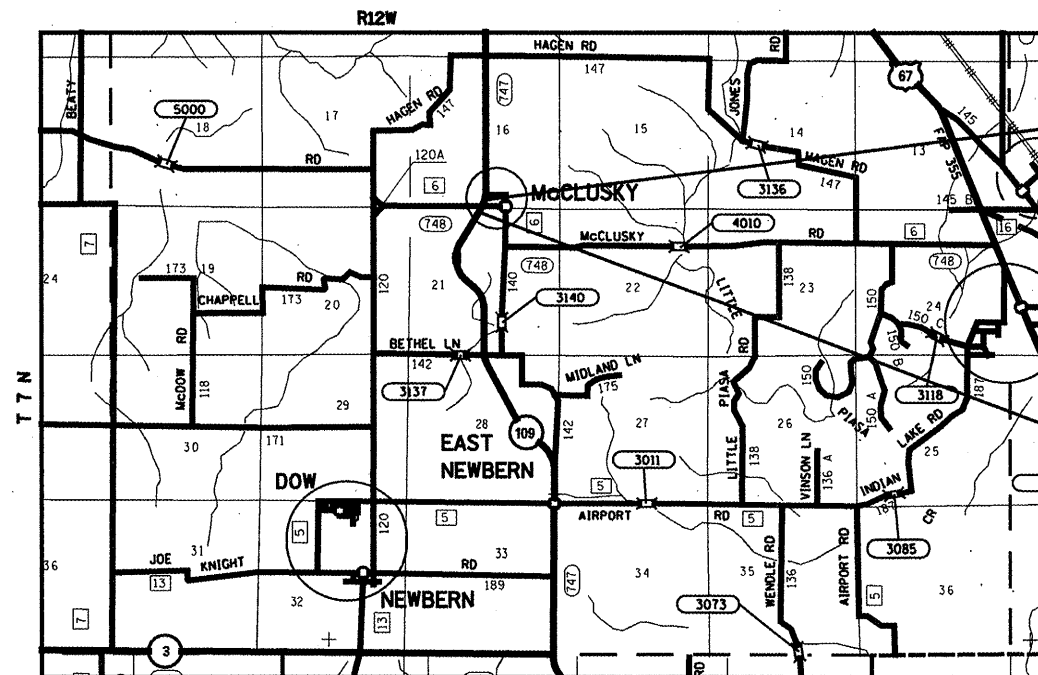


FULL SIZE PLANS HAVE BEEN PREPARED USING STANDARD ENGINEERING SCALES. REDUCED SIZED PLANS WILL NOT CONFORM TO STANDARD SCALES. IN MAKING MEASUREMENTS ON REDUCED PLANS, THE ABOVE SCALES MAY BE USED.

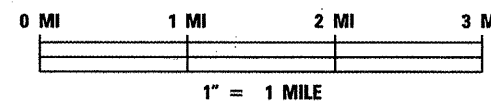
J.U.L.I.E.
JOINT UTILITY LOCATION INFORMATION FOR EXCAVATION
1-800-892-0123
OR 811

PROJECT ENGINEER: PATTI LEBEAU (618) 346-3179
PROJECT MANAGER: CHERYL KEPLAR (618) 346-3186

CONTRACT NO. 76C30



LAYOUT



ADT

| |
|-------------|
| 4950 (2007) |
| 5100 (2009) |
| 5800 (2029) |
| SU = 2.5% |
| MU = 2.0% |

FUNCTIONAL ROADWAY CLASSIFICATION:
MAJOR COLLECTOR (NON-URBAN)

PROJECT ENDS:
0.2 MI N OF
MC CLUSKY RD.
STA. 197+39.23
LAT: 39.046941
LONG: -90.323209

PROJECT BEGINS:
0.2 MI S OF
MC CLUSKY RD.
STA. 175+00.00
LAT: 39.040836
LONG: -90.325723

GROSS LENGTH: 2239.23 FT (0.42 MILES)
NET LENGTH: 2239.23 FT (0.42 MILES)

STATE OF ILLINOIS
DEPARTMENT OF TRANSPORTATION
DIVISION OF HIGHWAYS

SUBMITTED Oct 16 20 08
May C. Harris
DEPUTY DIRECTOR OF HIGHWAYS, REGION 5 ENGINEER

December 5 20 08
Eric E. Horn
INTERIM ENGINEER OF DESIGN AND ENVIRONMENT

December 5 20 08
Christine M. Reed
DIRECTOR OF HIGHWAYS, CHIEF ENGINEER

PRINTED BY THE AUTHORITY
OF THE STATE OF ILLINOIS

Rev.