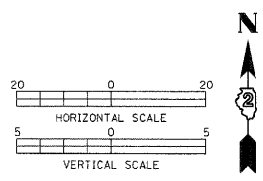
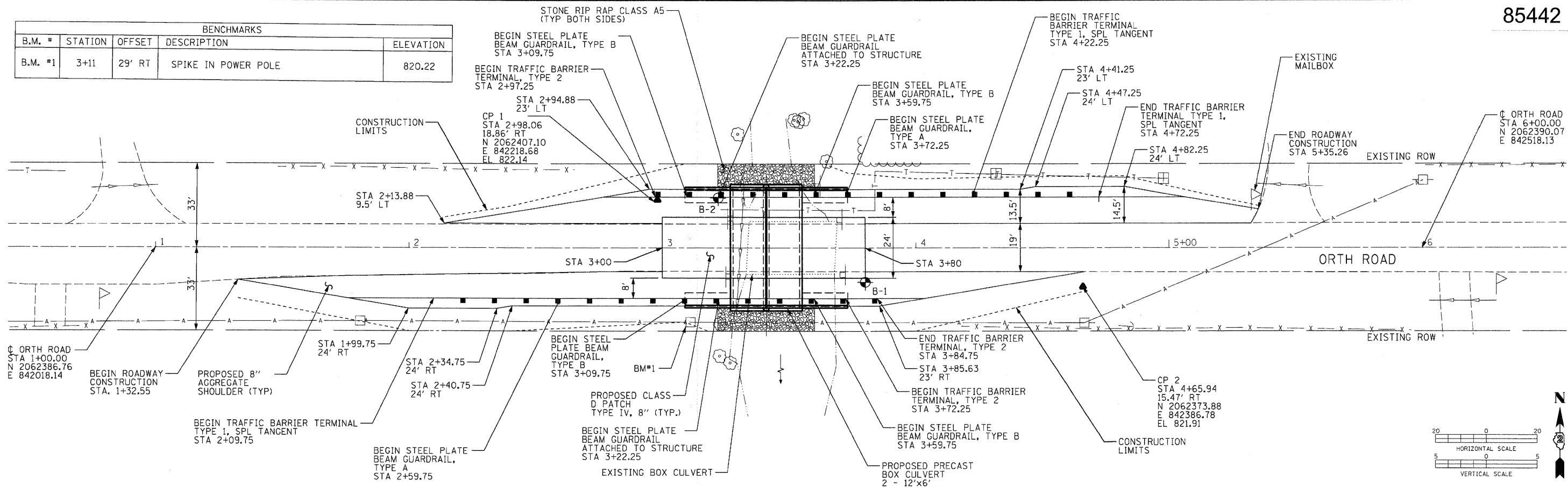


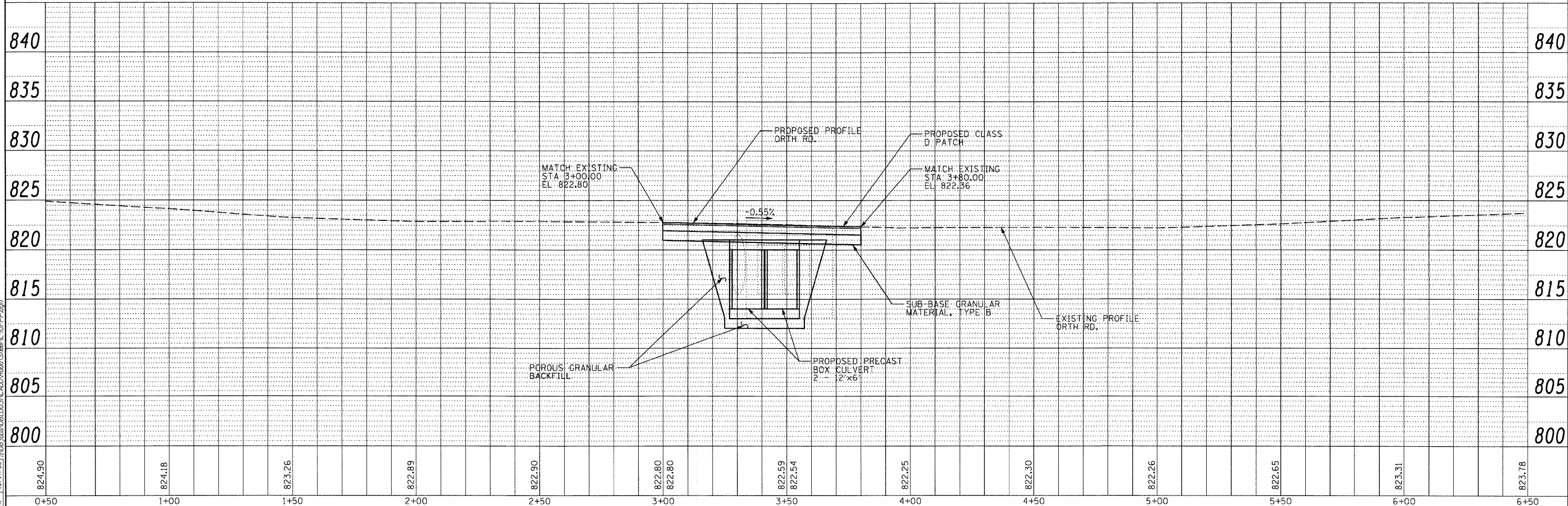
BENCHMARKS				
B.M. #	STATION	OFFSET	DESCRIPTION	ELEVATION
B.M. #1	3+11	29' RT	SPIKE IN POWER POLE	820.22



DATE	
BY	
PLAN	
NO.	
DATE	
BY	
PROFILE	
NO.	



DATE	
BY	
PROFILE	
NO.	
DATE	
BY	
PLAN	
NO.	



**STATE OF ILLINOIS
DEPARTMENT OF TRANSPORTATION**

**ORTH ROAD BOX CULVERT
ROADWAY PLAN AND PROFILE**

FILE NAME =	USER NAME = MWH	DESIGNED - DPA	REVISED -	F.A. RTE.	SECTION	COUNTY	TOTAL SHEETS	SHEET NO.
I:\08\jobs\08BL0831\CADD\Road\Sheet\C-101-PP.dgn		DRAWN - MWH	REVISED -				12	3
	PLOT SCALE = AS SHOWN	CHECKED - DPA	REVISED -	CONTRACT NO.				
	PLOT DATE = 10/16/2008	DATE - 10/17/08	REVISED -	FED. ROAD DIST. NO. ILLINOIS FED. AID PROJECT				

SCALE: SHEET NO. OF SHEETS STA. TO STA.