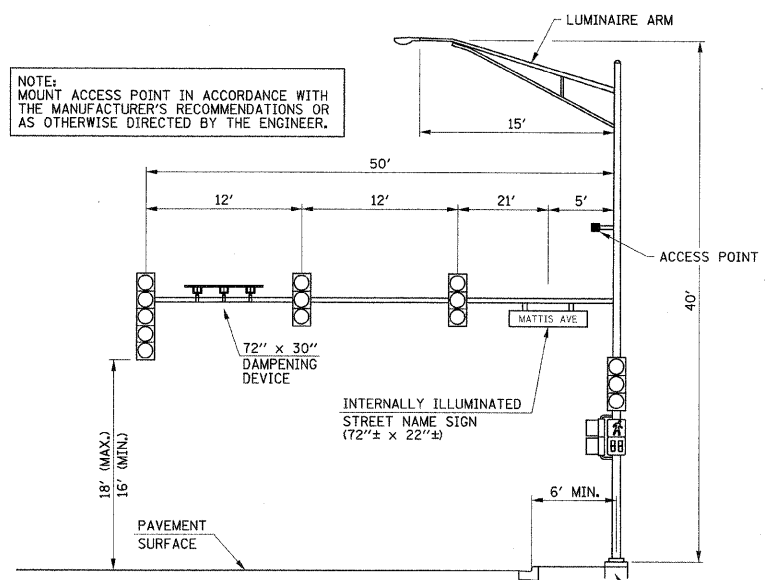


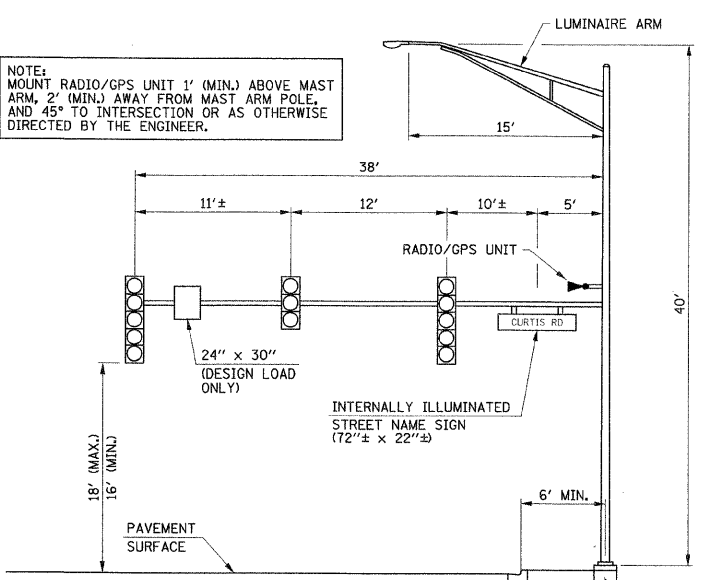
F.A.P. RTE.	SECTION	COUNTY	TOTAL SHEETS	SHEET NO.
807	00-00374-01-PV	CHAMPAIGN	242	130
STA.		TO STA.		
		ILLINOIS F.A. PROJ. NO. RS-HPP-1805(00D)		
CONTRACT NO. 91368				



MAST ARM LOADING DIAGRAM

CURTIS ROAD & MATTIS AVENUE
NORTHWEST QUADRANT

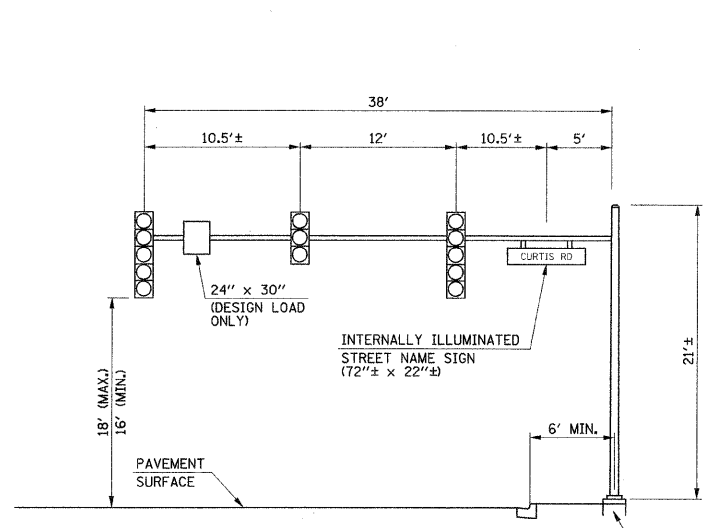
TYPE E FOUNDATION
DIAMETER = 36"
DEPTH BELOW FINISHED
GRADE LINE = 15'



MAST ARM LOADING DIAGRAM

CURTIS ROAD & MATTIS AVENUE
NORTHEAST QUADRANT

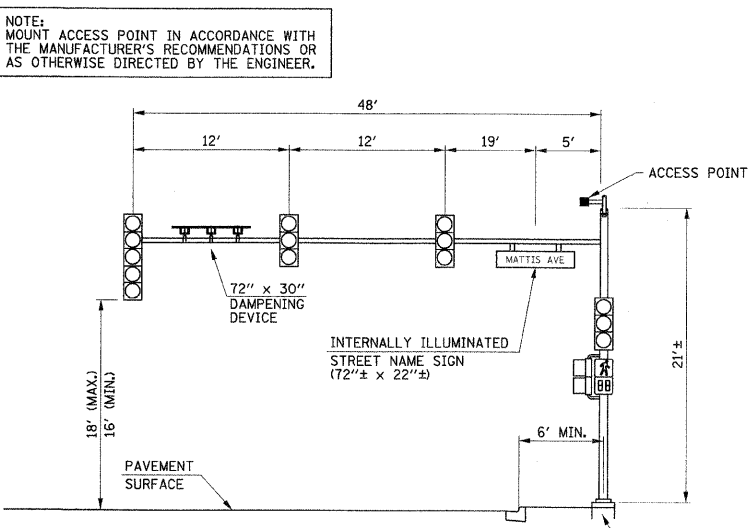
TYPE E FOUNDATION
DIAMETER = 36"
DEPTH BELOW FINISHED
GRADE LINE = 15'



MAST ARM LOADING DIAGRAM

CURTIS ROAD & MATTIS AVENUE
SOUTHWEST QUADRANT

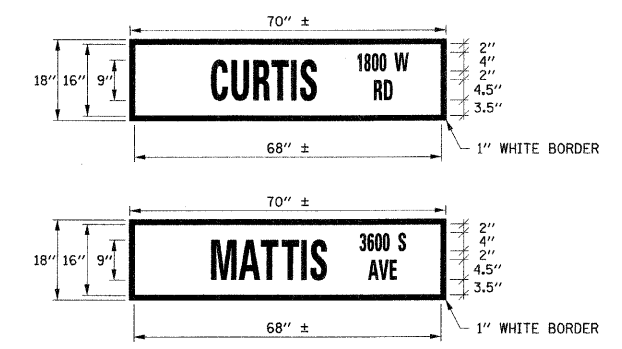
TYPE E FOUNDATION
DIAMETER = 36"
DEPTH BELOW FINISHED
GRADE LINE = 15'



MAST ARM LOADING DIAGRAM

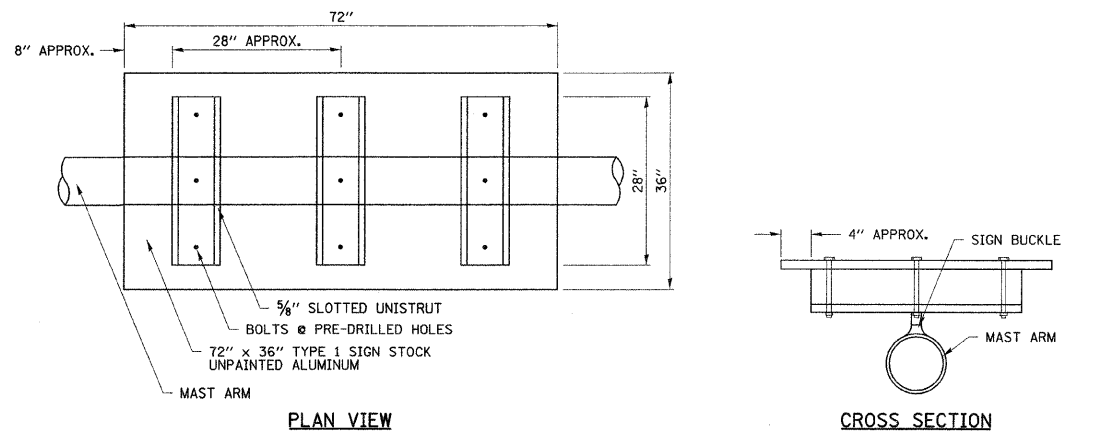
CURTIS ROAD & MATTIS AVENUE
SOUTHEAST QUADRANT

TYPE E FOUNDATION
DIAMETER = 36"
DEPTH BELOW FINISHED
GRADE LINE = 15'

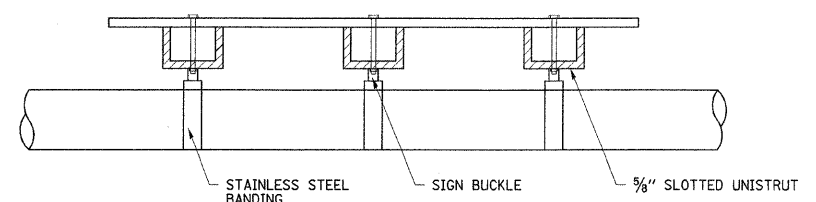


**INTERNALLY ILLUMINATED STREET
NAME SIGN FACE DETAILS**

WHITE LETTERING ON GREEN BACKGROUND
SIGN LETTERING SHALL BE SERIES C
CONTRACTOR TO FURNISH CLEAR POLYCARBONATE SIGN FACE
CITY OF CHAMPAIGN TO FURNISH ALL SIGN GRAPHICS



PLAN VIEW



ELEVATION

MAST ARM MOUNTED DAMPENING DEVICE DETAILS

NOTE:
PAINT ENDS OF UNISTRUT WITH
SPRAY ON GALVANIZED PAINT

ILLINOIS DEPARTMENT OF TRANSPORTATION
**CURTIS ROAD & MATTIS AVENUE
TRAFFIC SIGNAL PLANS**
TRAFFIC SIGNAL DETAILS

DATE : 10-08
DRAWN BY : J.A.J.
CHECKED BY : R.L.H.
SCALE : NONE