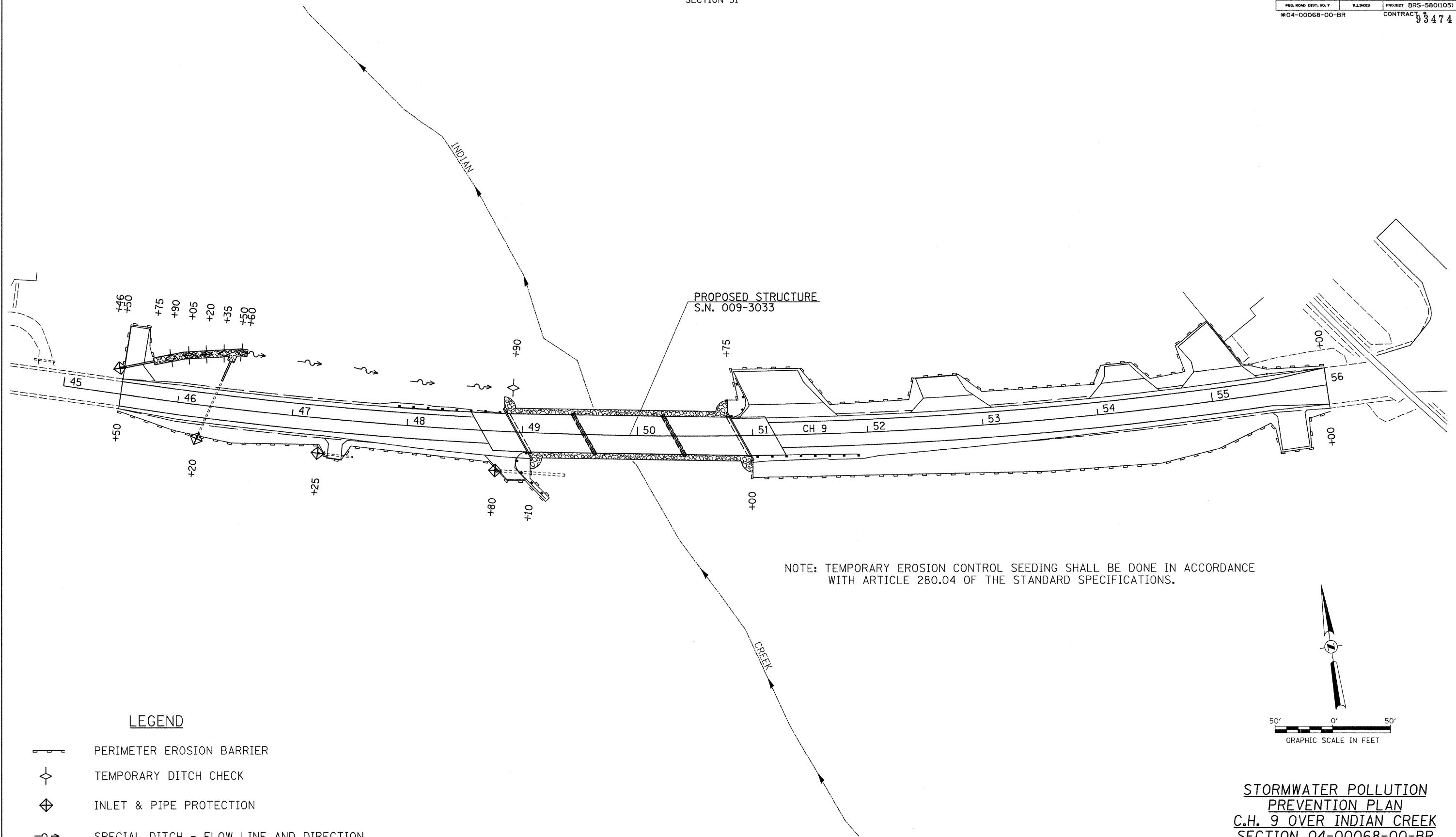







T 17 N, R 11 W, 3rd PM
SECTION 31

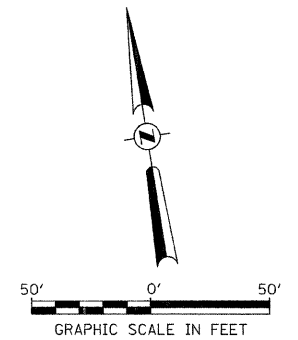
ROUTE NO.	SECTION	COUNTY	TOTAL SHEETS	SHEET NO.
CH 9	*	CASS	29	6
FED. ROAD DIST. NO. 7		ILLINOIS	PROJECT BR5-580(105)	
*04-00068-00-BR		CONTRACT		3474



NOTE: TEMPORARY EROSION CONTROL SEEDING SHALL BE DONE IN ACCORDANCE WITH ARTICLE 280.04 OF THE STANDARD SPECIFICATIONS.

LEGEND

-  PERIMETER EROSION BARRIER
-  TEMPORARY DITCH CHECK
-  INLET & PIPE PROTECTION
-  SPECIAL DITCH - FLOW LINE AND DIRECTION
-  PROPOSED RIPRAP / AGGREGATE DITCH PLACEMENT



T 17 N, R 11 W, 3rd PM
SECTION 31

**STORMWATER POLLUTION
PREVENTION PLAN
C.H. 9 OVER INDIAN CREEK
SECTION 04-00068-00-BR
CASS COUNTY
STATION 49+92.52**