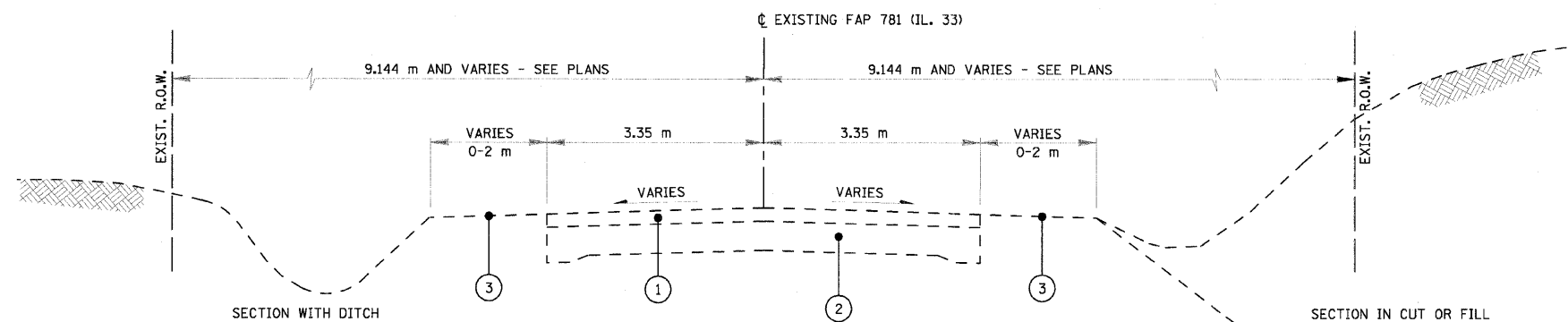
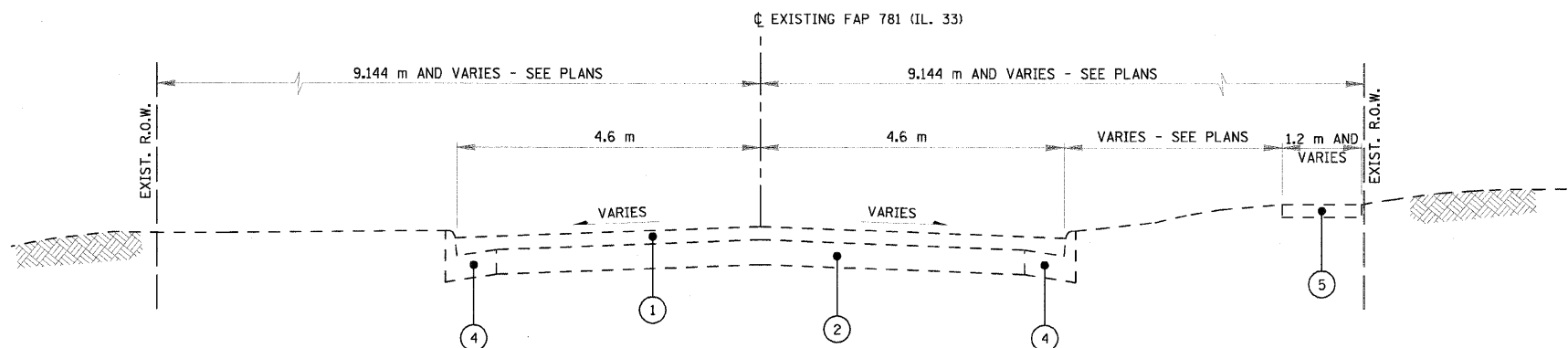


F.A.P. RTE.	SECTION	COUNTY	TOTAL SHEETS	SHEET NO.
781	1YRS, 2ZRS-1	CRAWFORD	378	9
STA.		TO STA.		
FED. ROAD DIST. NO.		ILLINOIS	FED. AID PROJECT	



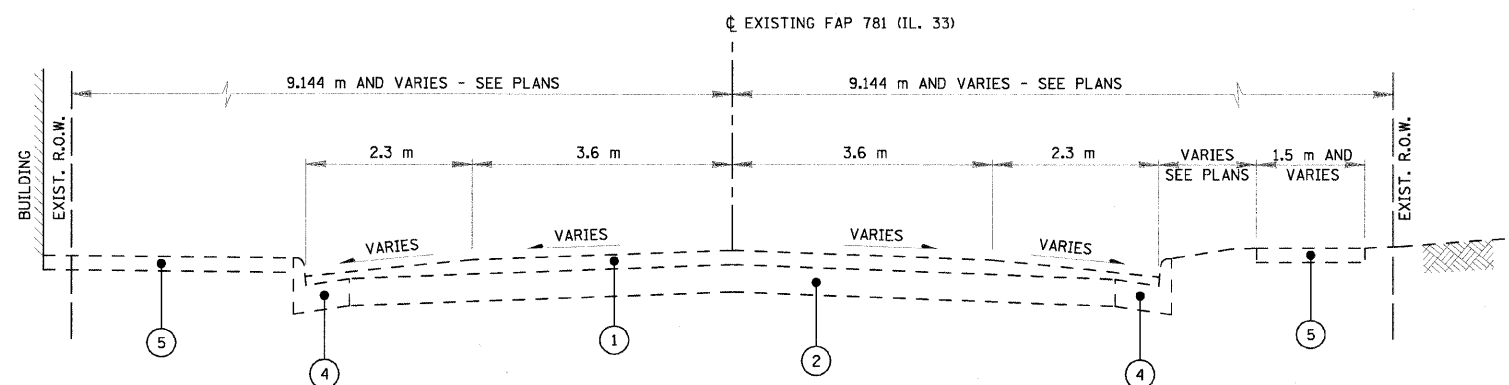
EXISTING RTE. 33 SECTION

STA. 0+915.000 TO STA. 2+755.000
 STA. 4+465.000 TO STA. 4+633.011
 STA. 5+026.620 TO STA. 9+380.000
 STA. 9+585.000 TO STA. 16+016.000



EXISTING ROUTE 33 SECTION

STA. 2+755.000 TO STA. 3+390.000
 STA. 3+750.000 TO STA. 4+465.000



EXISTING ROUTE 33 SECTION

STA. 3+390.000 TO STA. 3+750.000

LEGEND

- ① EXISTING BITUMINOUS SURFACE
- ② EXISTING P.C. CONCRETE BASE
- ③ EXISTING EARTH SHOULDER
- ④ EXISTING CONCRETE CURB AND GUTTER
- ⑤ EXISTING CONCRETE SIDEWALK
- ⑥ M4400715 - HOT-MIX ASPHALT SURFACE REMOVAL, 15mm
- M4400725 - HOT-MIX ASPHALT SURFACE REMOVAL, 25mm
- M4400740 - HOT-MIX ASPHALT SURFACE REMOVAL, 40mm
- ⑦ M4400950 - HOT-MIX ASPHALT SURFACE REMOVAL, VARIABLE DEPTH
- ⑧ M4402000 - PAVEMENT REMOVAL
- ⑨ M4402050 - SIDEWALK REMOVAL
- ⑩ M3552100 - HOT-MIX ASPHALT BASE COURSE, VARIABLE DEPTH
- ⑪ M4820550 - HOT-MIX ASPHALT SHOULDERS, 150mm
- ⑫ M4063340 - HOT-MIX ASPHALT SURFACE COURSE, MIX "D", N70 (38mm)
- ⑬ M4062135 - LEVELING BINDER (MACHINE METHOD), N70
- ⑮ M4075350 - HOT-MIX ASPHALT PAVEMENT (FULL DEPTH), 350mm (312mm BASE COURSE, 38mm SURFACE COURSE)
- ⑯ M3530200 - PORTLAND CEMENT CONCRETE BASE COURSE, 200mm
- ⑰ M3111100 - SUB-BASE GRANULAR MATERIAL, TYPE B, 100mm
- ⑱ M3021500 - LIME
- M3020456 - PROCESSING MODIFIED SOIL MIXTURE, 300mm
- ⑲ M4810150 - AGGREGATE SHOULDERS, TYPE B 150mm
- ⑳ M6060700 - COMBINATION CONCRETE CURB & GUTTER, TYPE B-15.60
- ㉑ M4240100 - P.C. CONCRETE SIDEWALK, 100mm
- ㉒ MX032553 - TOPSOIL EXCAVATION
- ㉓ MX032879 - TOPSOIL PLACEMENT
- ㉔ M2021200 - REMOVAL AND DISPOSAL OF UNSUITABLE MATERIAL
- ㉕ MZ034730 - MODULAR RETAINING WALL SYSTEM
- ㉖ PROPOSED STORM SEWER TRUNKLINE

REVISIONS		ILLINOIS DEPARTMENT OF TRANSPORTATION	
NAME	DATE		
		TYPICAL SECTIONS F.A.P. 781	
		SCALE NO SCALE	DRAWN BY KOJ
		DATE OCTOBER 28, 2008	CHECKED BY LWJ

PLOT DATE = 11/05/2008
 FILE NAME = H:\4420\Final\Plans\0-awings\0794533\SH1_009_sprsec.dgn