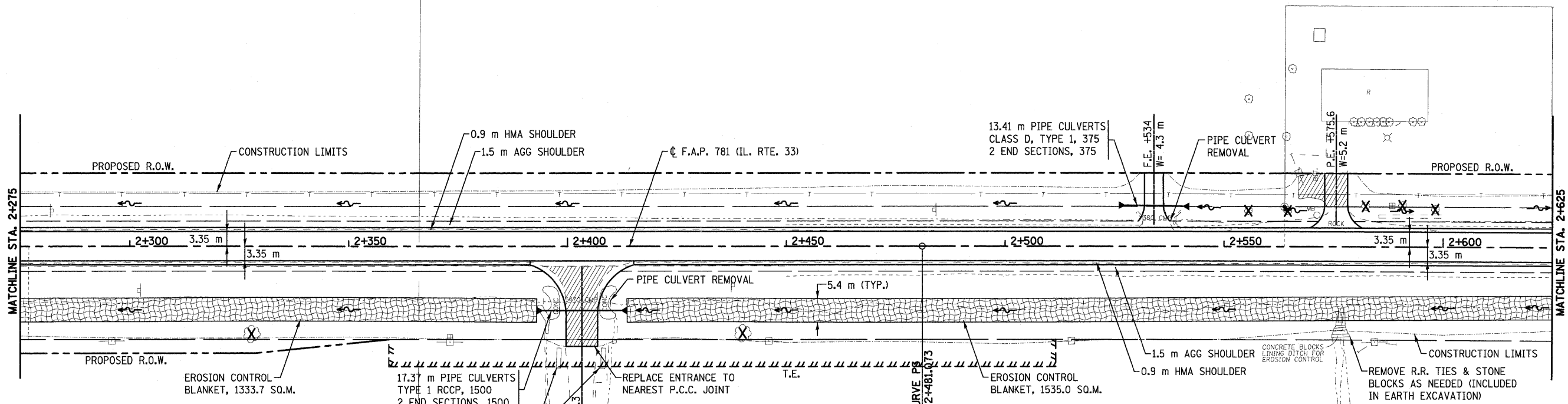
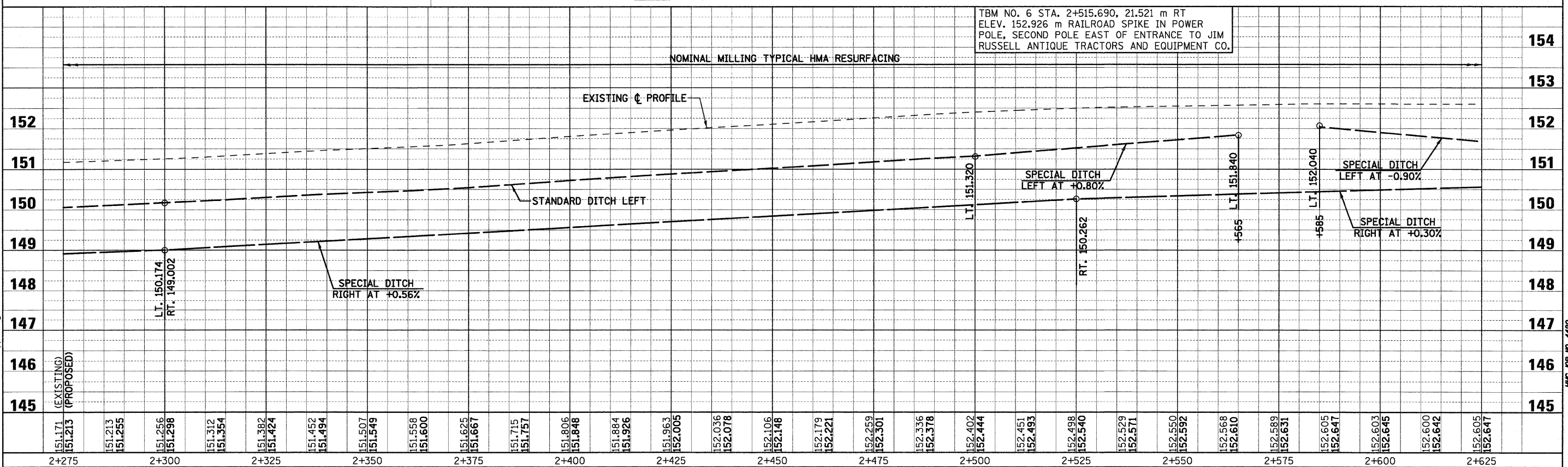
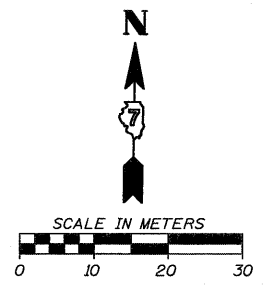


F.A.P. RTE.	SECTION	COUNTY	TOTAL SHEETS	SHEET NO.
781	1YRS, 2ZRS-1	CRAWFORD	378	63
STA. 2+275		TO STA. 2+625		
FED. ROAD DIST. NO.	ILLINOIS	FED. AID PROJECT		



- LEGEND**
- PAVEMENT REMOVAL (INCLUDES ALL MATERIAL ENCOUNTERED)
  - DRIVEWAY PAVEMENT REMOVAL (INCLUDES ALL MATERIAL ENCOUNTERED)
  - SIDEWALK REMOVAL (INCLUDES STEPS)
  - TREE REMOVAL (HECTARES)
  - RIPRAP (TYPE AND LIMITS SHOWN)
  - EROSION CONTROL BLANKET (TYPE AND LIMITS SHOWN)
  - AGGREGATE DITCH
  - TREE REMOVAL

**CURVE P3 DATA**  
 PI STA. 2+572.514  
 $\Delta = 0^\circ 27' 20.82''$  (RT)  
 T = 91.441 m  
 R = 22,989.653 m  
 L = 182.880 m  
 E = 0.182 m  
 $\theta =$  NORMAL CROWN  
 T.R. = ---  
 S.E. RUN (L<sub>1</sub>) = ---  
 PC STA. 2+481.073  
 PT STA. 2+663.953



PLOT DATE = 4/19/2008  
 FILE NAME = H:\4428\70663\_50pp\_08.dgn