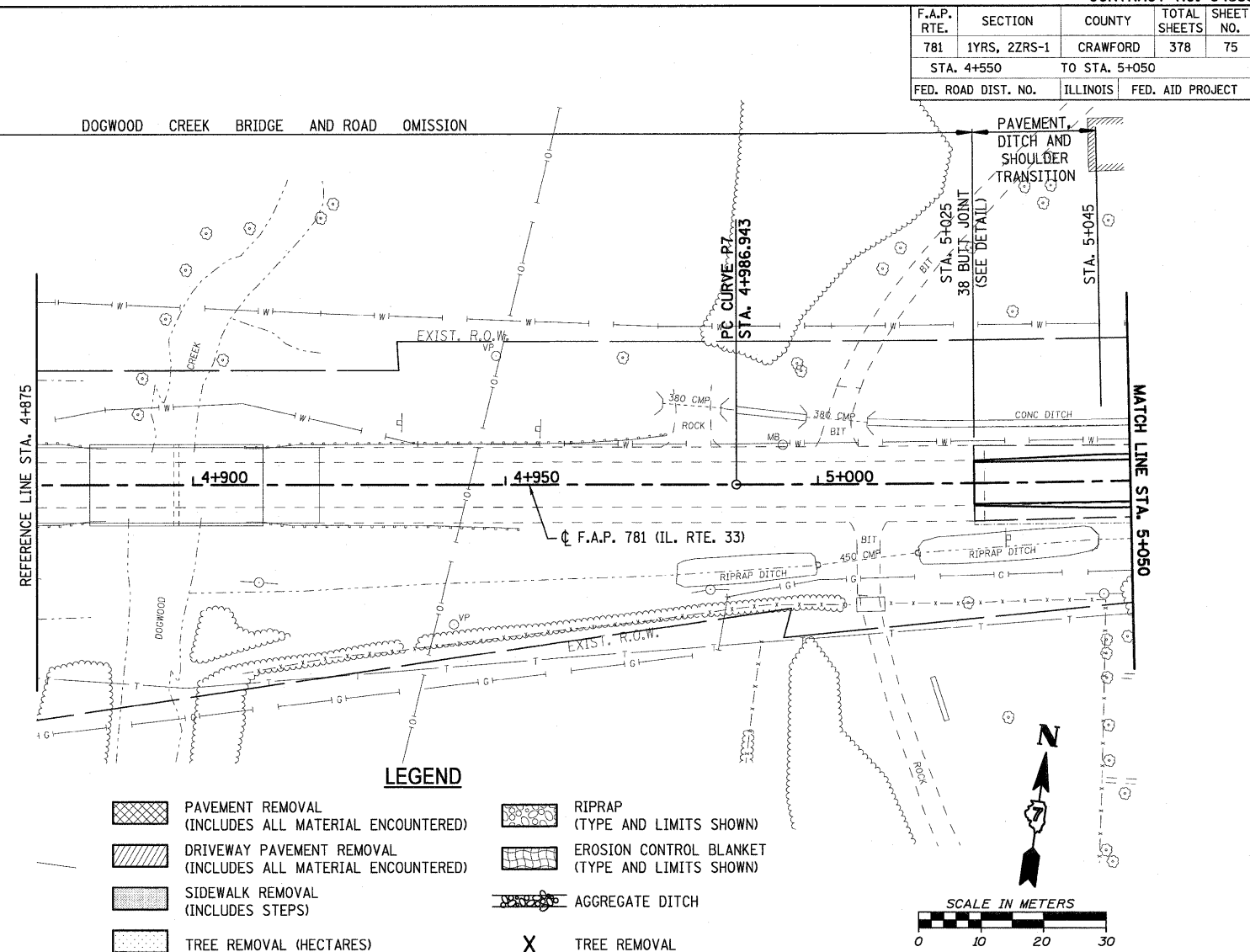
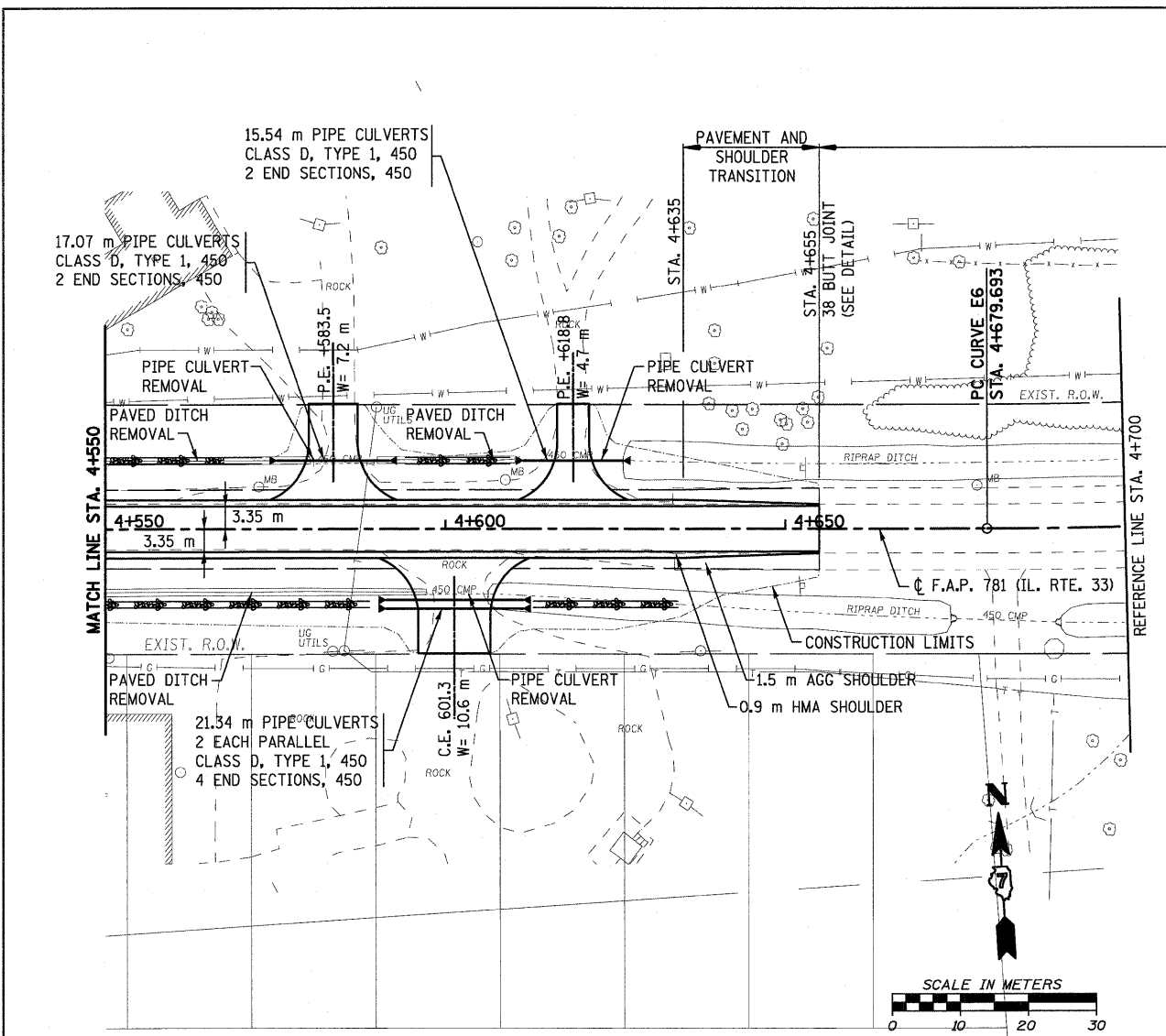
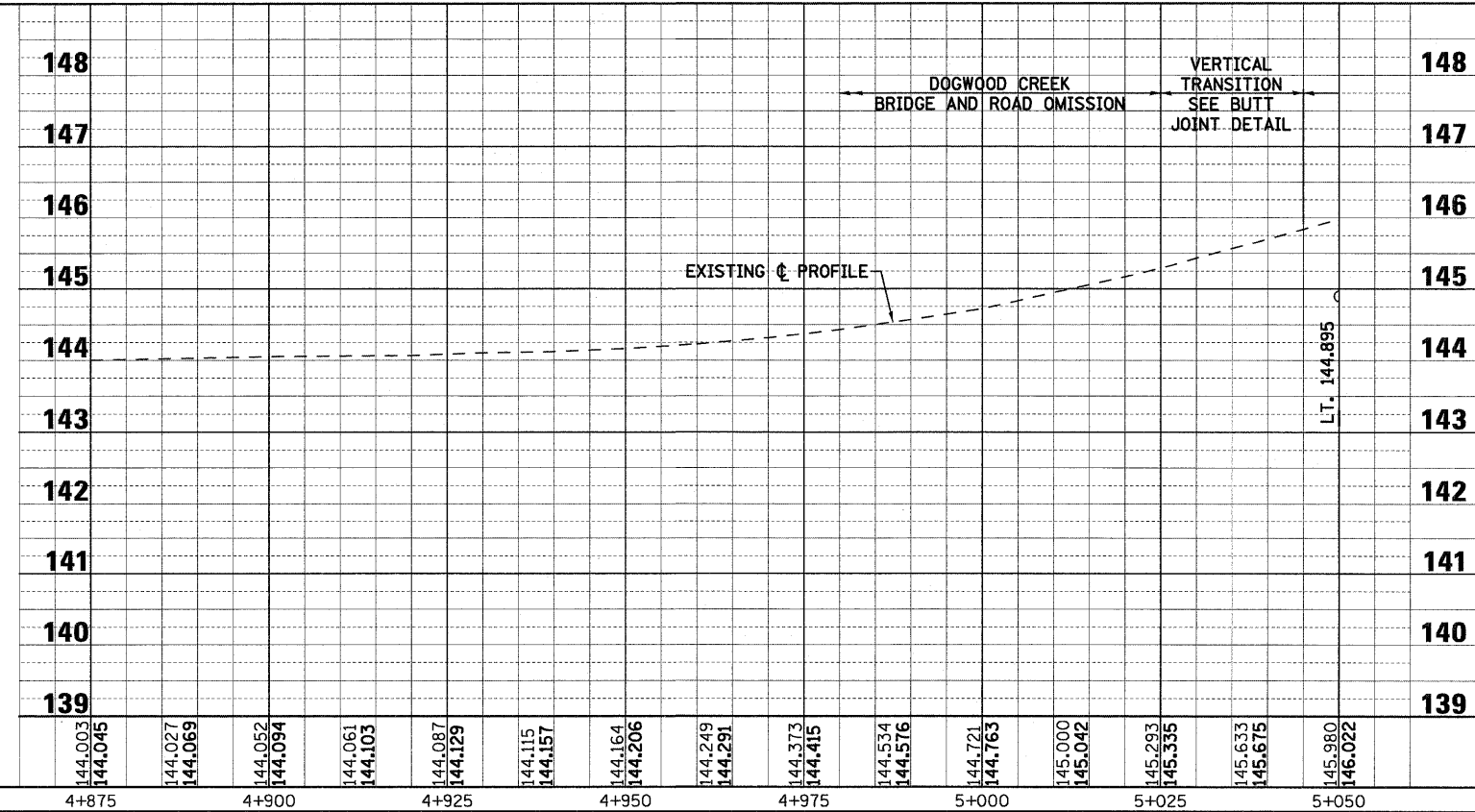
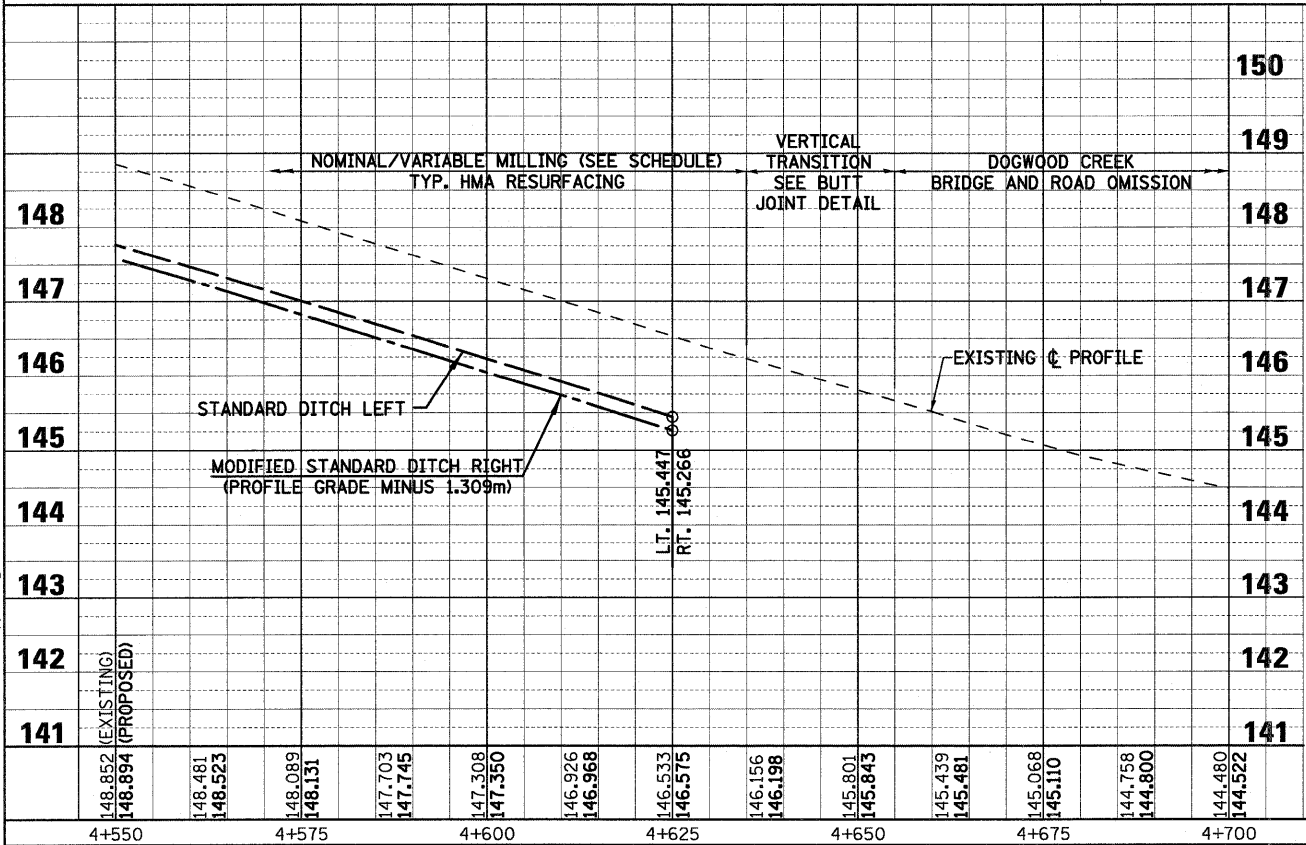


F.A.P. RTE.	SECTION	COUNTY	TOTAL SHEETS	SHEET NO.
781	1YRS, 2ZRS-1	CRAWFORD	378	75
STA. 4+550		TO STA. 5+050		
FED. ROAD DIST. NO.	ILLINOIS	FED. AID PROJECT		



- LEGEND**
- PAVEMENT REMOVAL (INCLUDES ALL MATERIAL ENCOUNTERED)
  - DRIVEWAY PAVEMENT REMOVAL (INCLUDES ALL MATERIAL ENCOUNTERED)
  - SIDEWALK REMOVAL (INCLUDES STEPS)
  - TREE REMOVAL (HECTARES)
  - RIPRAP (TYPE AND LIMITS SHOWN)
  - EROSION CONTROL BLANKET (TYPE AND LIMITS SHOWN)
  - AGGREGATE DITCH
  - TREE REMOVAL



Sheet: 09  
 Angle: 356.4734  
 Chain: P\_IL33

PLOT DATE = 4/19/2008  
 FILE NAME = H:\1428\78075\_50pp\_09.dgn

HMG JOB NO. 4460