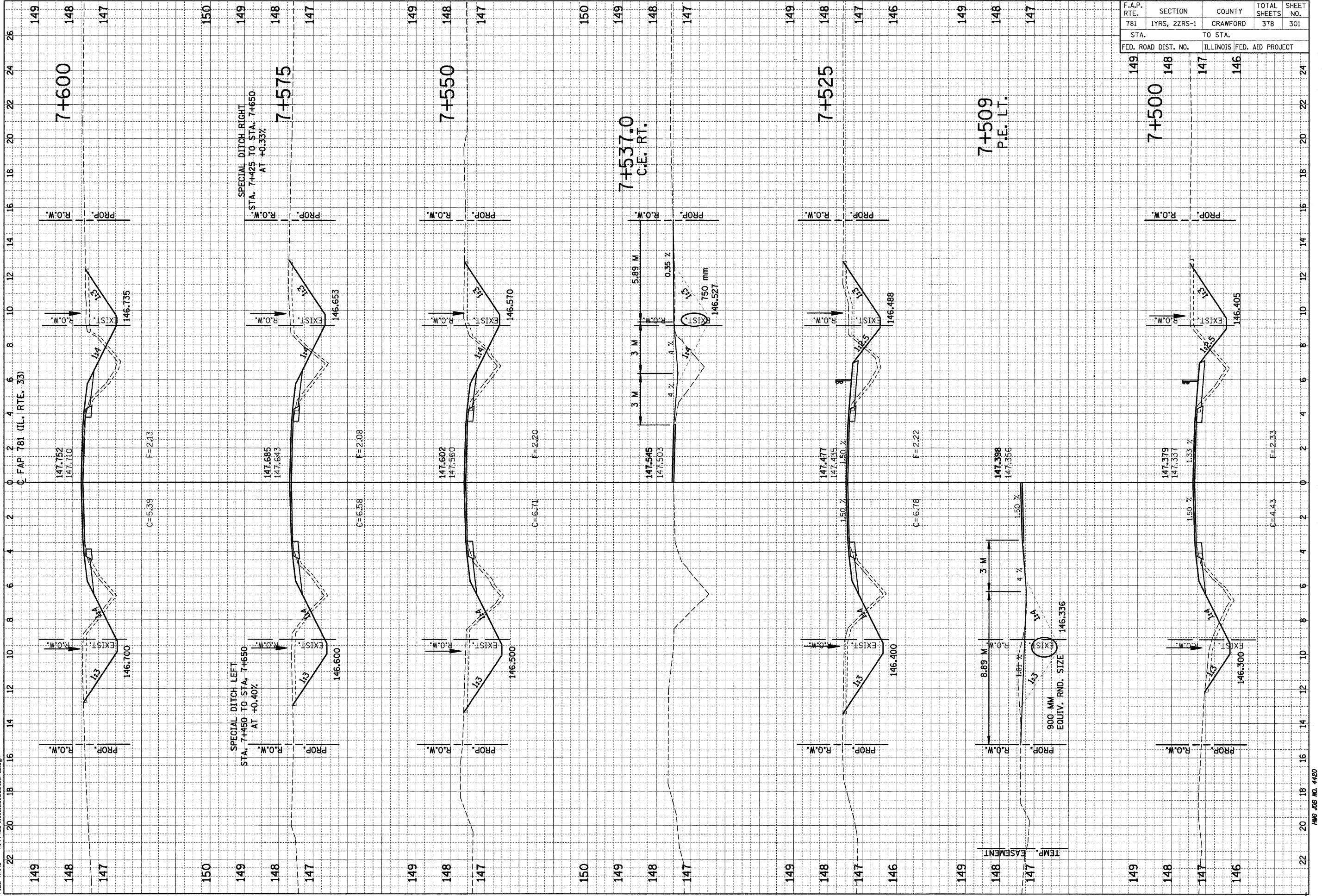


F.A.P. RTE.	SECTION	COUNTY	TOTAL SHEETS	SHEET NO.
781	1YRS, 2ZRS-1	CRAWFORD	378	301
STA. TO STA.				
FED. ROAD DIST. NO.		ILLINOIS	FED. AID PROJECT	

FINAL SURVEY	SURVEYED	BY	DATE
NOTE BOOK	PLOTTED		
NO.	TEMPLATE		
	AREAS CHECKED		

ORIGINAL SURVEY	SURVEYED	BY	DATE
NOTE BOOK	PLOTTED		
NO.	TEMPLATE		
	AREAS CHECKED		

PLOT DATE = 3/20/2008
 FILE NAME = H:\4420\vs_1133_sect.sh3.dgn

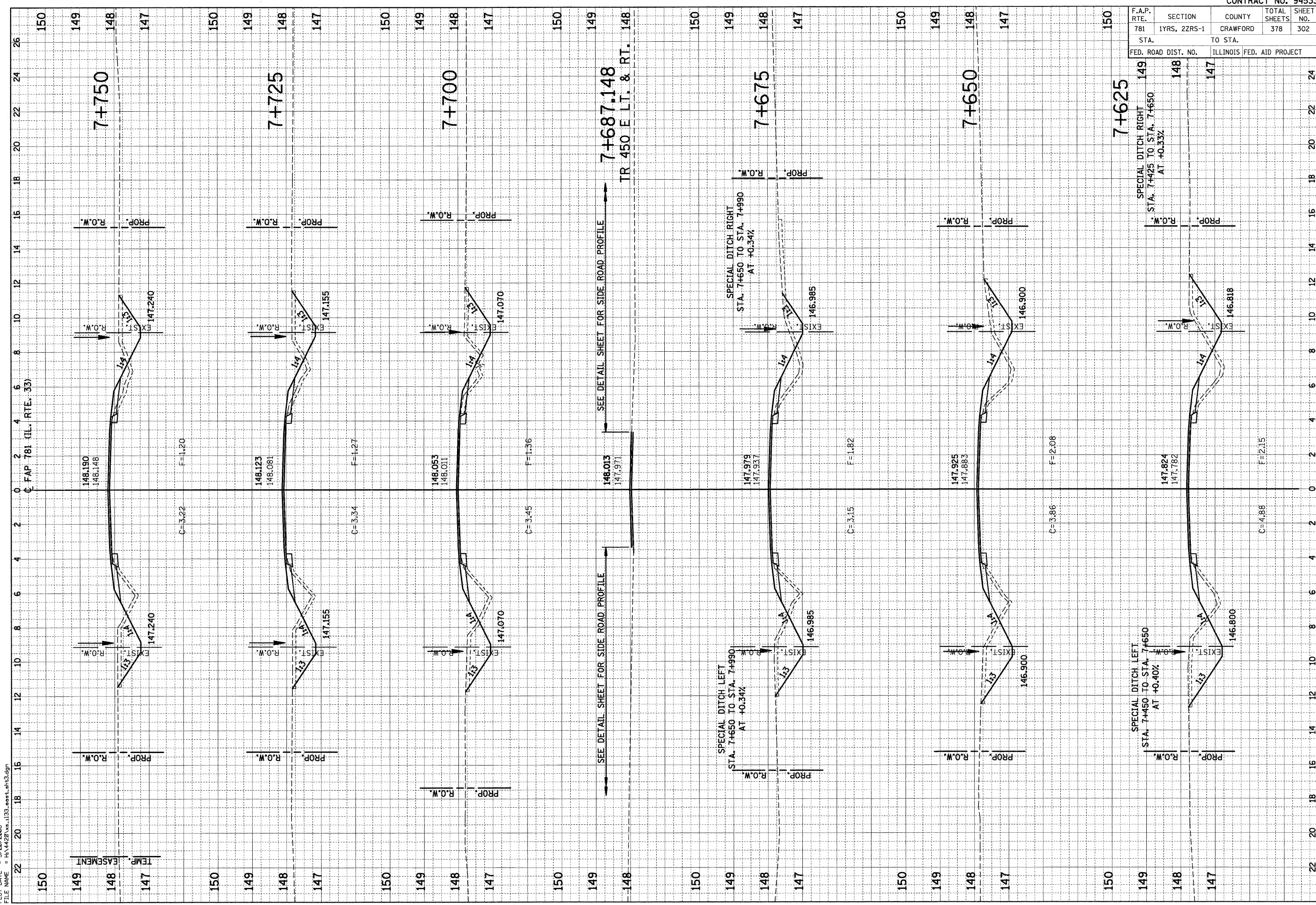


F.A.P. RTE.	SECTION	COUNTY	TOTAL SHEETS	SHEET NO.
781	1YRS, 2ZRS-1	CRAWFORD	378	302
STA. TO STA.		ILLINOIS FED. AID PROJECT		
FED. ROAD DIST. NO.				

ORIGINAL SURVEY PLOTTED	DATE
TEMP. AREAS CHECKED	
NO.	

FINAL SURVEY PLOTTED	DATE
TEMP. AREAS CHECKED	
NO.	

PLOT DATE = 3/20/2008
 FILE NAME = H:\4420\vs-133_eeet_ah3.dgn

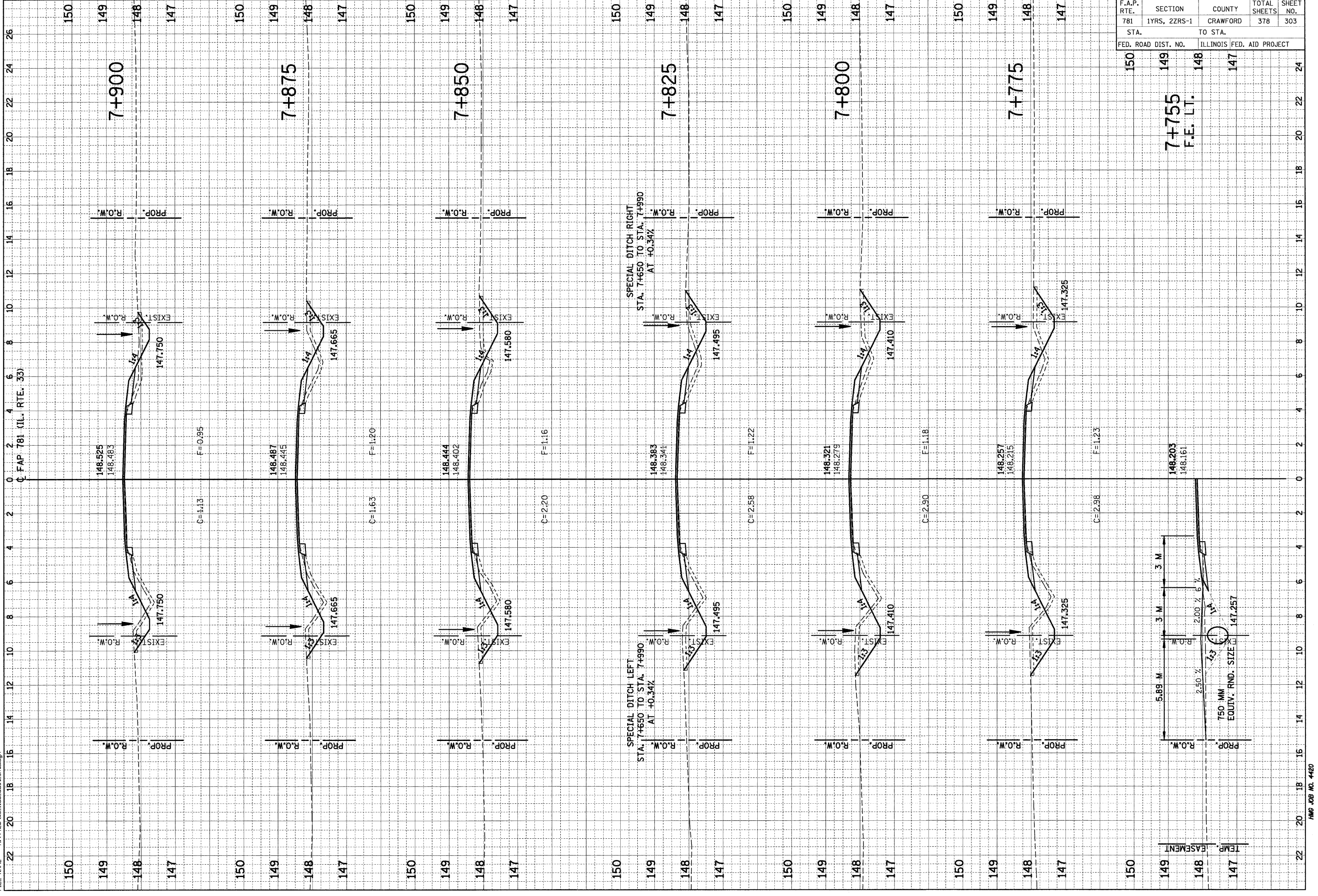


F.A.P. RTE.	SECTION	COUNTY	TOTAL SHEETS	SHEET NO.
781	1YRS, 2ZRS-1	CRAWFORD	378	303
STA. TO STA.				
FED. ROAD DIST. NO.		ILLINOIS FED. AID PROJECT		
150	149	148	147	24

FINAL SURVEY	SURVEYED	BY	DATE
NOTE BOOK	PLOTTED		
NO.	TEMPLATE		
	AREAS CHECKED		

ORIGINAL SURVEY	SURVEYED	BY	DATE
NOTE BOOK	PLOTTED		
NO.	TEMPLATE		
	AREAS CHECKED		

PLOT DATE = 3/20/2008
 FILE NAME = H:\4420\vs-1133_sect.sh3.dgn



SPECIAL DITCH LEFT
 STA. 7+650 TO STA. 7+990
 AT +0.34%

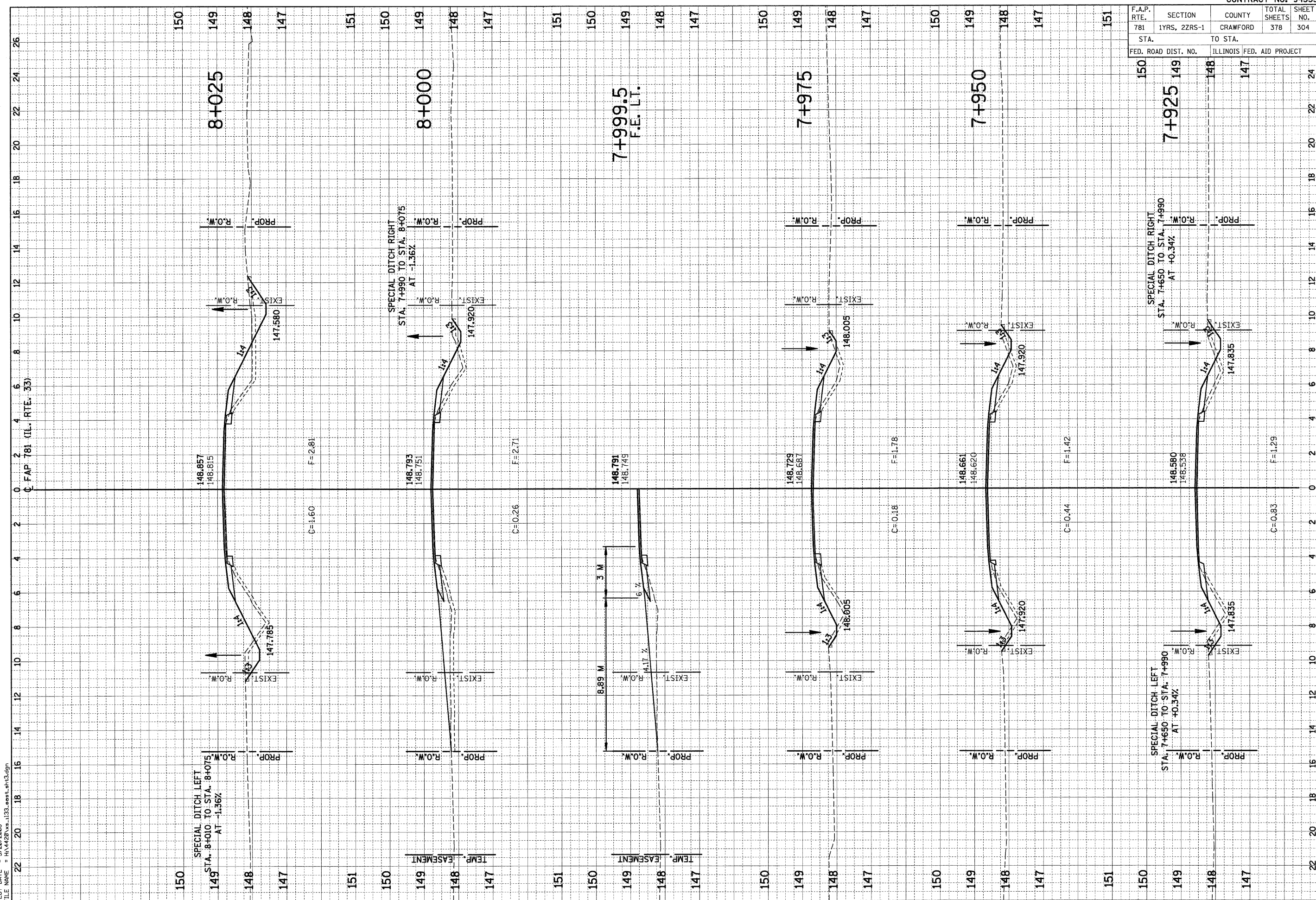
SPECIAL DITCH RIGHT
 STA. 7+650 TO STA. 7+990
 AT +0.34%

F.A.P. RTE.	SECTION	COUNTY	TOTAL SHEETS	SHEET NO.
781	1YRS, 2ZRS-1	CRAWFORD	378	304
STA. 150		TO STA. 147		
FED. ROAD DIST. NO.		ILLINOIS FED. AID PROJECT		

ORIGINAL SURVEY	SURVEYED	BY	DATE
NOTE BOOK	PLOTTED		
NO.	TEMPLATE		
	AREAS CHECKED		

ORIGINAL SURVEY	SURVEYED	BY	DATE
NOTE BOOK	PLOTTED		
NO.	TEMPLATE		
	AREAS CHECKED		

PLOT DATE = 3/28/2008
 FILE NAME = H:\142\vs-133.east.sh3.dgn



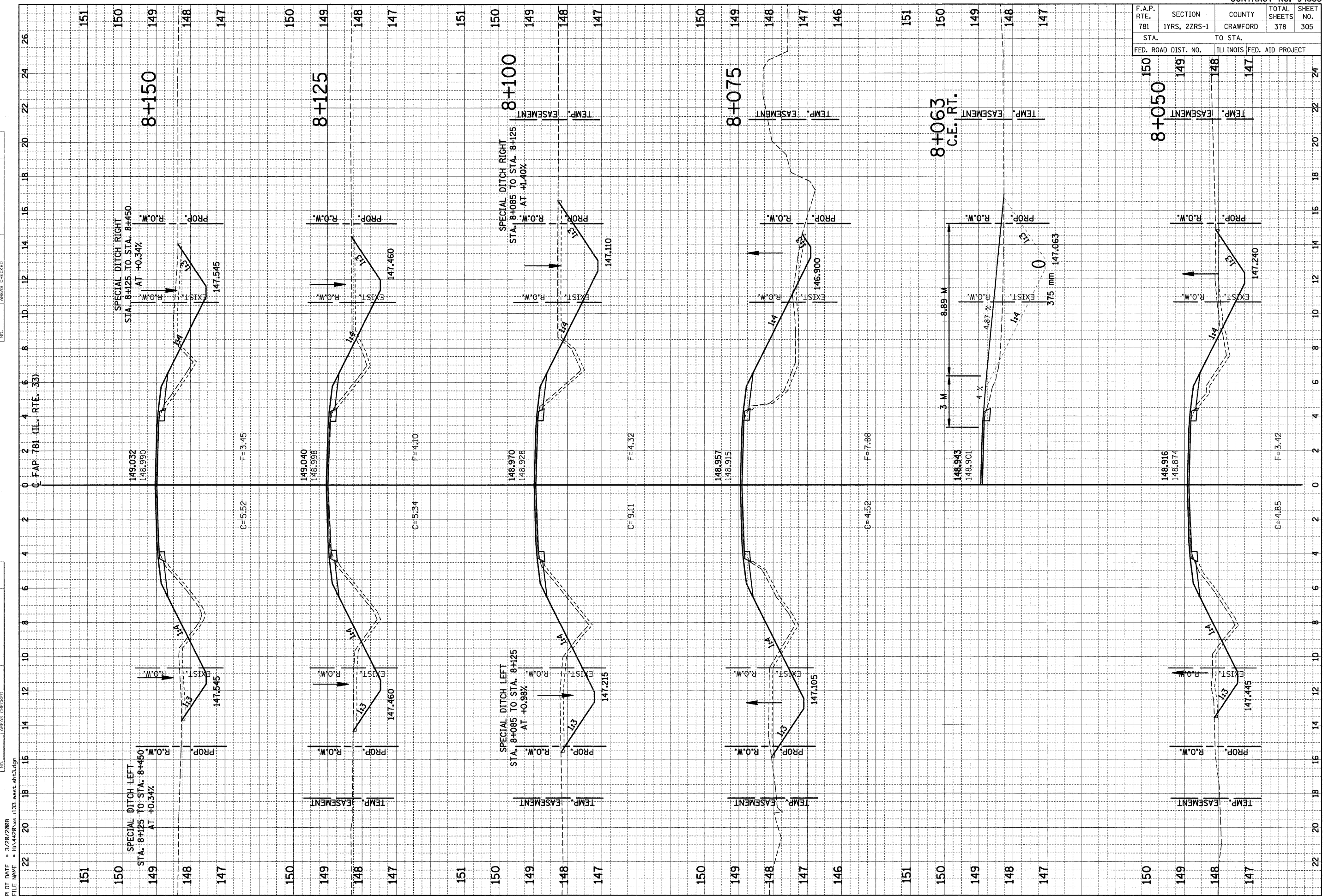
F.A.P. RTE.	SECTION	COUNTY	TOTAL SHEETS	SHEET NO.
781	1YRS, 2ZRS-1	CRAWFORD	378	305
STA.		TO STA.		
FED. ROAD DIST. NO.		ILLINOIS FED. AID PROJECT		

FINAL SURVEY	DATE
SURVEYED	
PLOTTED	
TEMPLATE	
NOTE BOOK	
AREAS CHECKED	

ORIGINAL SURVEY	DATE
SURVEYED	
PLOTTED	
TEMPLATE	
NOTE BOOK	
AREAS CHECKED	

PLOT DATE = 3/20/2008

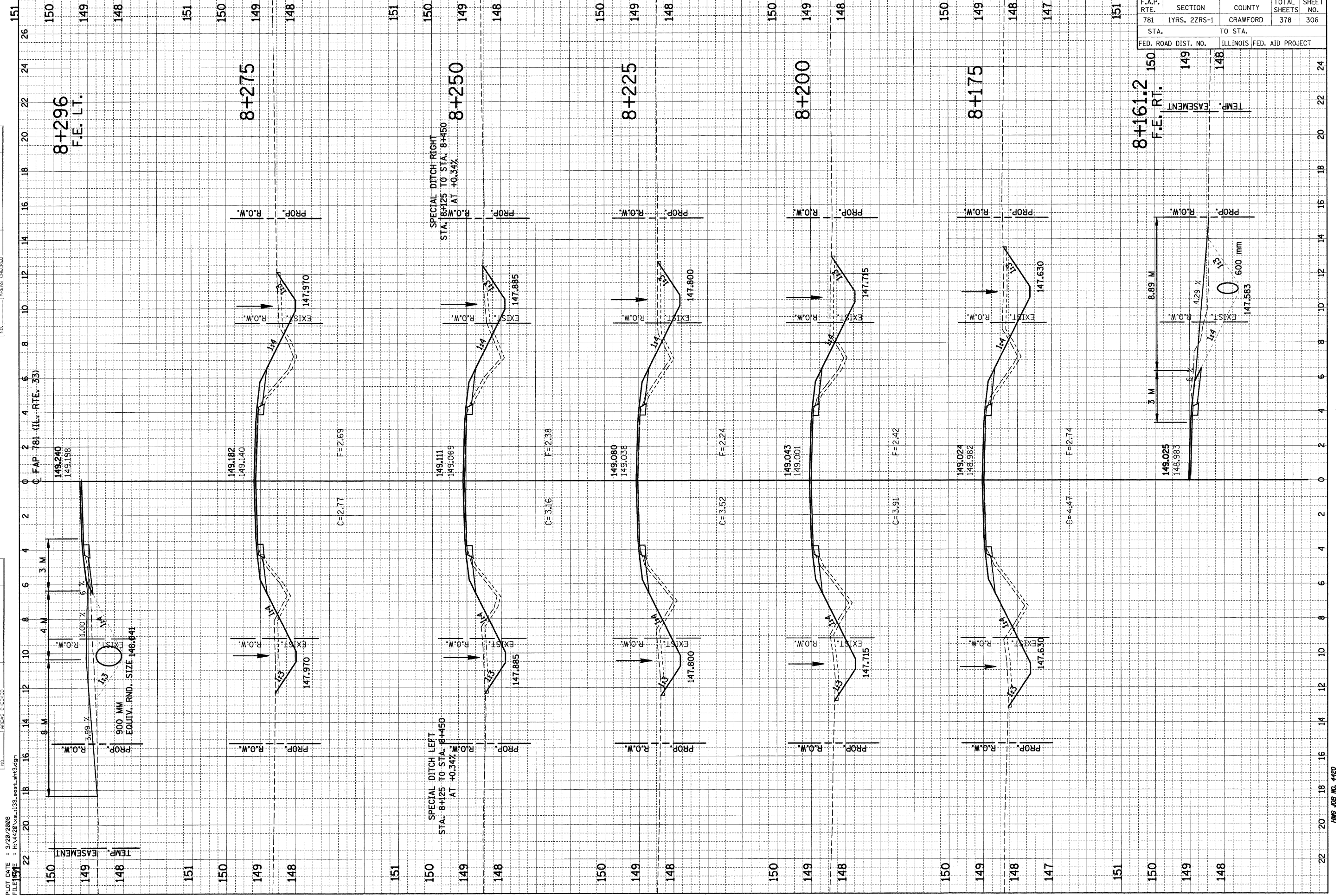
FILE NAME = H:\4420\4420\133_entr_sht3.dgn



F.A.P. RTE.	SECTION	COUNTY	TOTAL SHEETS	SHEET NO.
781	1YRS, 2ZRS-1	CRAWFORD	378	306
STA.	TO STA.			
150	149	148		
FED. ROAD DIST. NO.			ILLINOIS FED. AID PROJECT	

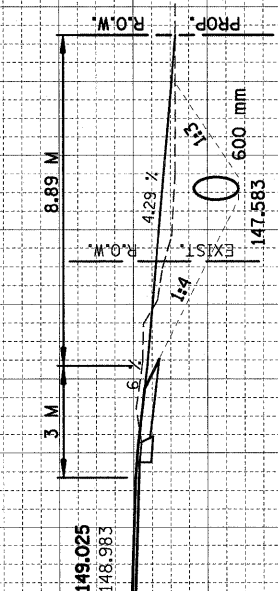
ORIGINAL SURVEY NO.	DATE
SURVEYED PLOTTED	BY
NOTE BOOK	DATE
AREAS CHECKED	

ORIGINAL SURVEY NO.	DATE
SURVEYED PLOTTED	BY
NOTE BOOK	DATE
AREAS CHECKED	



PLOT DATE = 3/20/2008
 FILE NAME = H:\4420\vs-1133_eest_ah3.dgn

8+296 F.E. L.T.
 8+275
 8+250
 8+225
 8+200
 8+175
 8+161.2 F.E. RT.

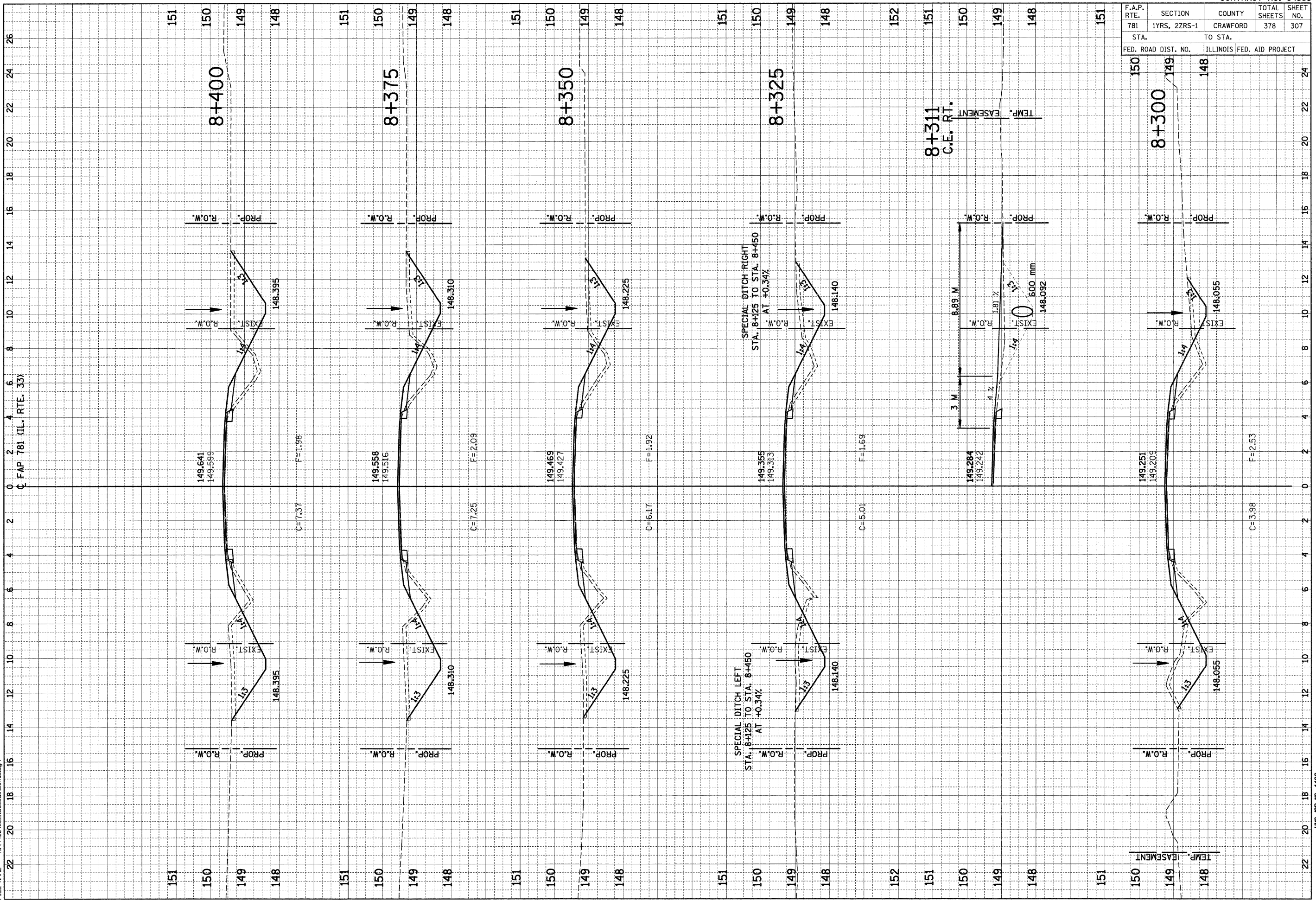


F.A.P. RTE.	SECTION	COUNTY	TOTAL SHEETS	SHEET NO.
781	1YRS, 2ZRS-1	CRAWFORD	378	307
STA.	TO STA.			
FED. ROAD DIST. NO.	ILLINOIS FED. AID PROJECT			

NO.	AREAS CHECKED	BY	DATE

NO.	AREAS CHECKED	BY	DATE

PLOT DATE = 3/28/2008
 FILE NAME = H:\4420\vs-1133_sect.sh3.dgn



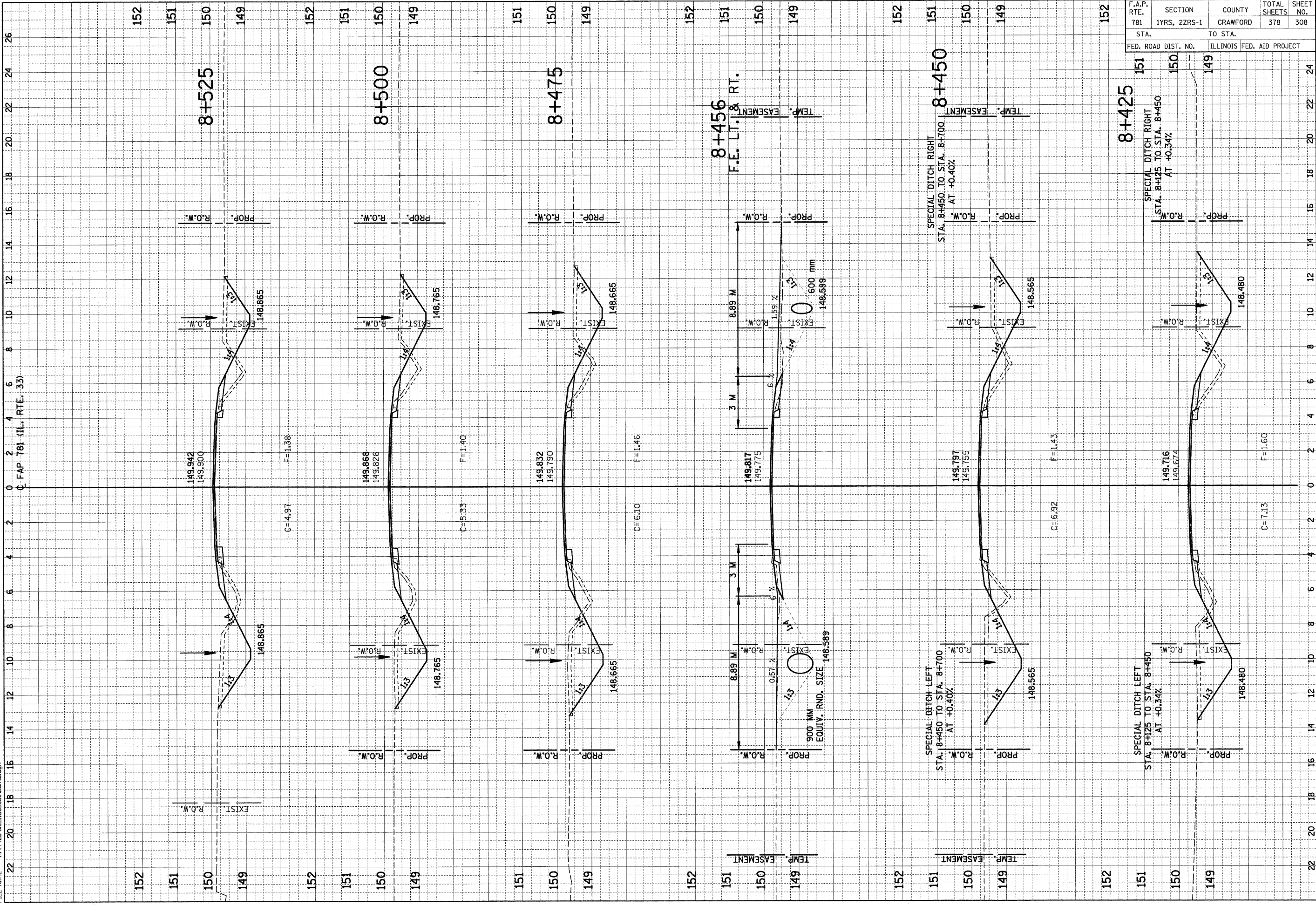
F.A.P. RTE.	SECTION	COUNTY	TOTAL SHEETS	SHEET NO.
781	1YRS, 2ZRS-1	CRAWFORD	378	308
STA.		TO STA.		
FED. ROAD DIST. NO.		ILLINOIS FED. AID PROJECT		

ORIGINAL SURVEY	SURVEYED	BY	DATE
NOTE BOOK	PLOTTED		
NO.	TEMPLATE		
	AREAS CHECKED		

ORIGINAL SURVEY	SURVEYED	BY	DATE
NOTE BOOK	PLOTTED		
NO.	TEMPLATE		
	AREAS CHECKED		

PLOT DATE = 3/20/2008

FILE NAME = H:\1420\va-1133\east_ah3.dgn

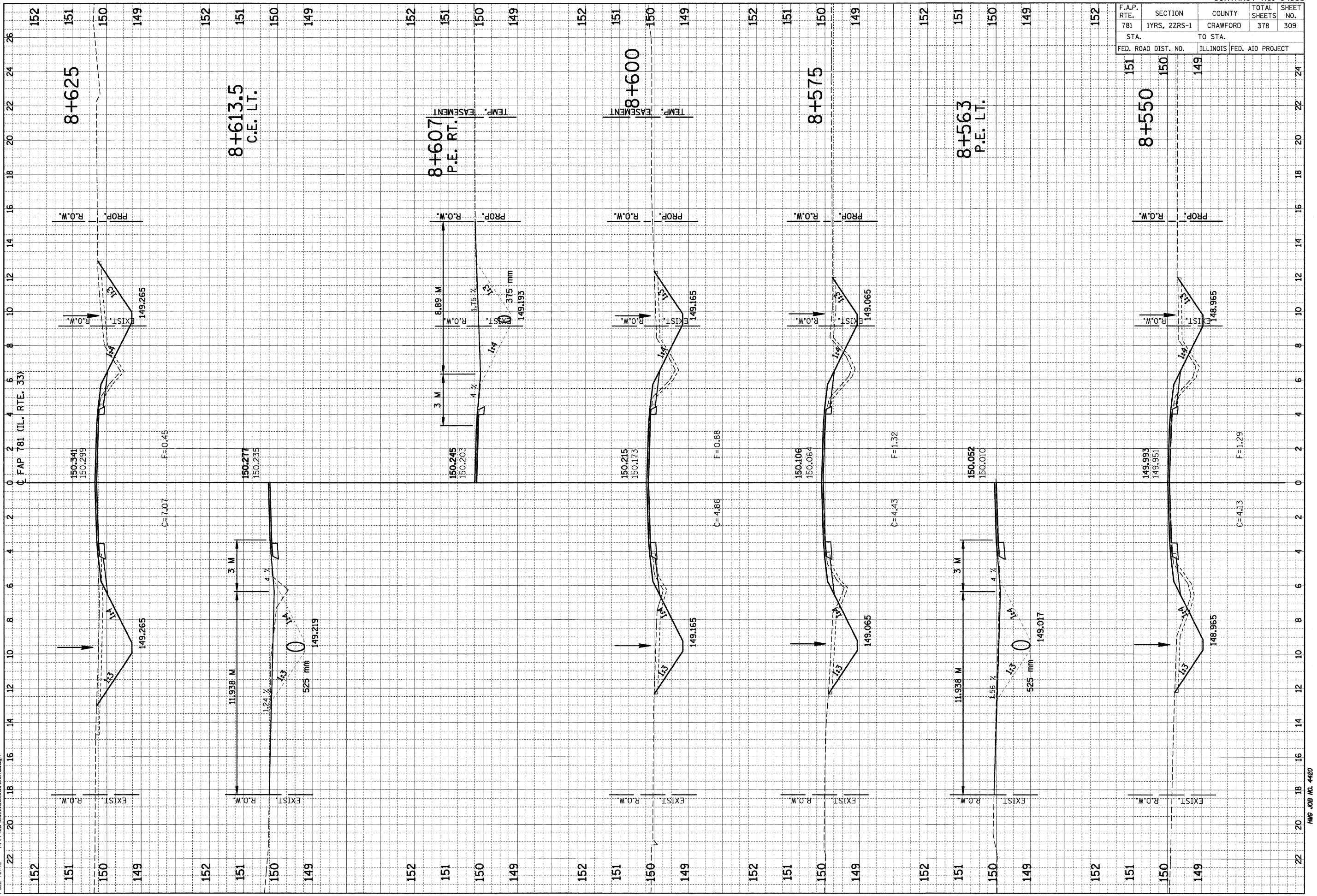


F.A.P. RTE.	SECTION	COUNTY	TOTAL SHEETS	SHEET NO.
781	1YRS, 2ZRS-1	CRAWFORD	378	309
STA. TO STA.		ILLINOIS FED. AID PROJECT		
151	150	149		

FINAL SURVEY NO.	SURVEYED	BY	DATE
	PLOTTED		
	TEMPLATE		
	AREAS CHECKED		

ORIGINAL SURVEY NO.	SURVEYED	BY	DATE
	PLOTTED		
	TEMPLATE		
	AREAS CHECKED		

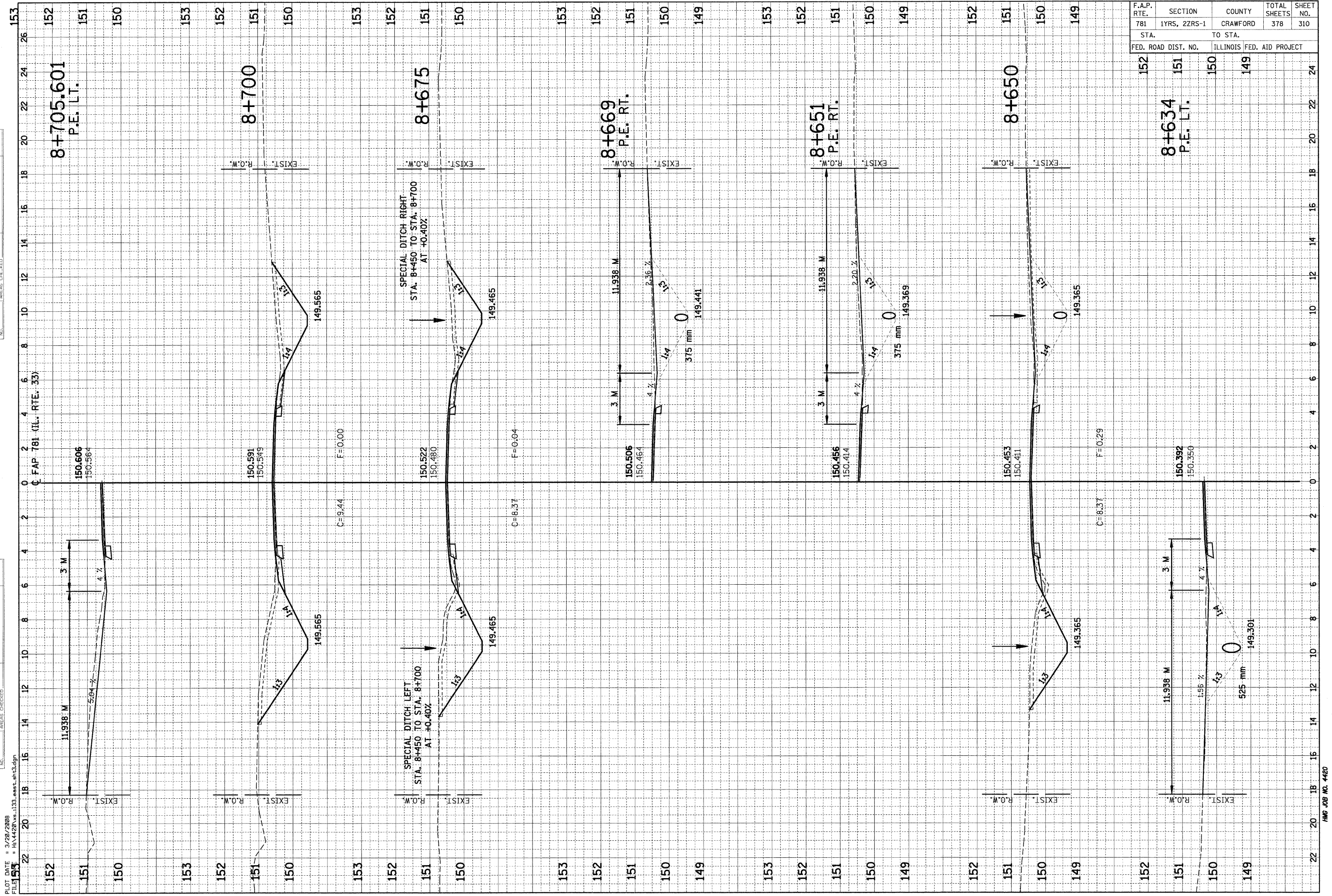
PLOT DATE = 3/20/2008
 FILE NAME = H:\1420\vs-1133_eest_sht3.dgn



F.A.P. RTE.	SECTION	COUNTY	TOTAL SHEETS	SHEET NO.
781	1YRS, 2ZRS-1	CRAWFORD	378	310
STA. 152		TO STA. 149		24
FED. ROAD DIST. NO. 152		ILLINOIS FED. AID PROJECT 149		24

NO.	AREAS CHECKED	DATE

NO.	AREAS CHECKED	DATE



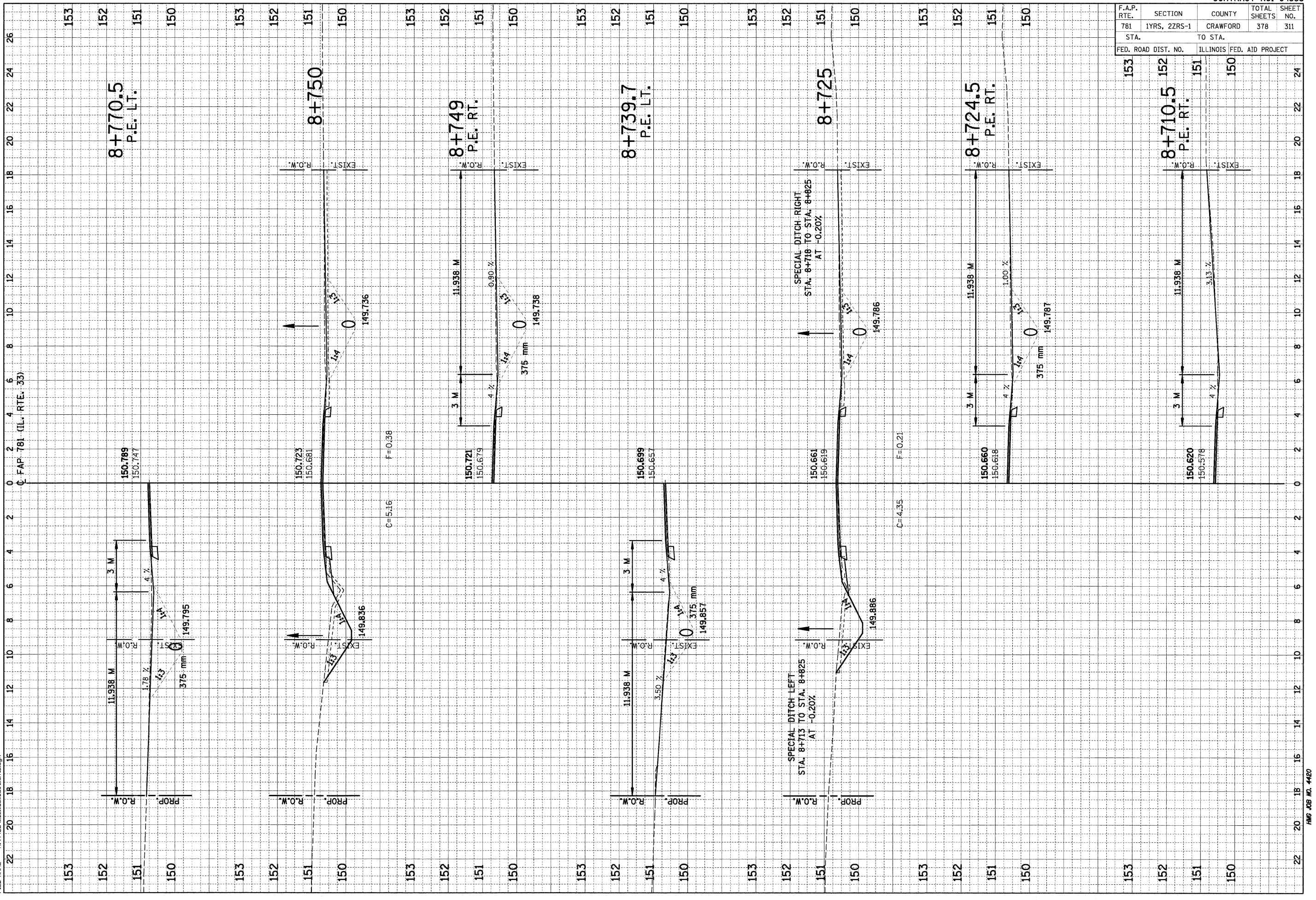
PLOT DATE = 3/26/2008
 FILE NAME = H:\4420\4420-1133.eest_sht3.dgn

F.A.P. RTE.	SECTION	COUNTY	TOTAL SHEETS	SHEET NO.
781	1YRS, 2ZRS-1	CRAWFORD	378	311
STA. TO STA.		FED. AID PROJECT		

FINAL SURVEY PLOTTED TEMPLATE AREAS CHECKED	BY	DATE
NO.		

ORIGINAL SURVEY PLOTTED TEMPLATE AREAS CHECKED	BY	DATE
NO.		

PLOT DATE = 3/20/2008
 FILE NAME = H:\4420\vs.133.eest.sh3.dgn

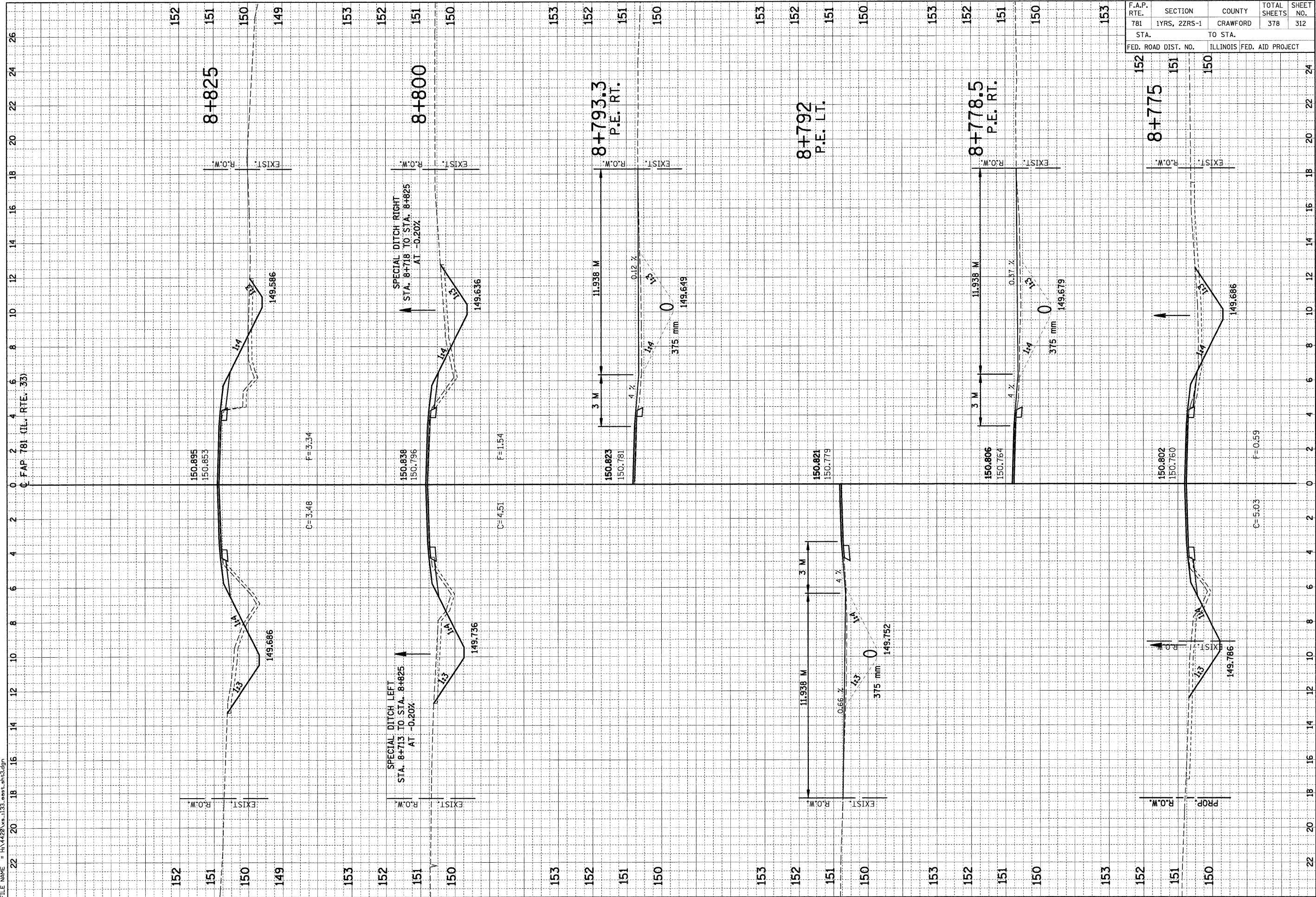


F.A.P. RTE.	SECTION	COUNTY	TOTAL SHEETS	SHEET NO.
781	1YRS, 2ZRS-1	CRAWFORD	378	312
STA. TO STA.		ILLINOIS FED. AID PROJECT		
152	151	150		

FINAL SURVEY	SUBMITTED	DATE
NOTE BOOK	PLOTTED	
NO.	TEMPLATE	
	AREAS CHECKED	

ORIGINAL SURVEY	SURVEYED	DATE
NOTE BOOK	PLOTTED	
NO.	TEMPLATE	
	AREAS CHECKED	

PLOT DATE = 3/28/2008
 FILE NAME = H:\4420\vs-133.eest_ah3.dgn

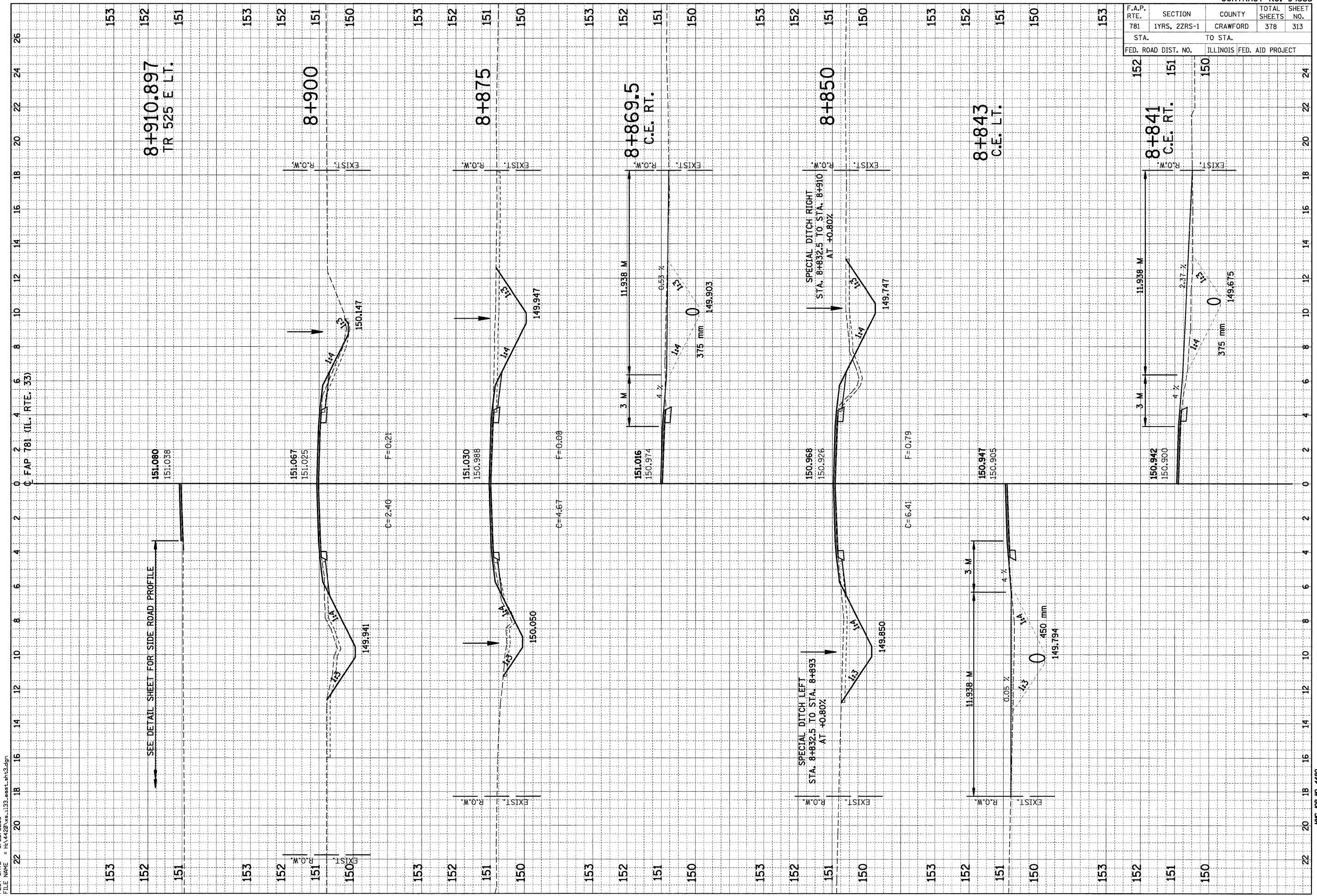


F.A.P. RTE.	SECTION	COUNTY	TOTAL SHEETS	SHEET NO.
781	1YRS, 2ZRS-1	CRAWFORD	378	313
STA.	TO STA.			
FED. ROAD DIST. NO.	ILLINOIS	FED. AID PROJECT		

ORIGINAL SURVEY PLOTTED TEMPLATE AREAS CHECKED	BY	DATE
FINAL SURVEY PLOTTED TEMPLATE AREAS CHECKED	BY	DATE

ORIGINAL SURVEY PLOTTED TEMPLATE AREAS CHECKED	BY	DATE
FINAL SURVEY PLOTTED TEMPLATE AREAS CHECKED	BY	DATE

PLOT DATE = 3/26/2008
 FILE NAME = H:\4420\vs.1133.eest.sh3.dgn

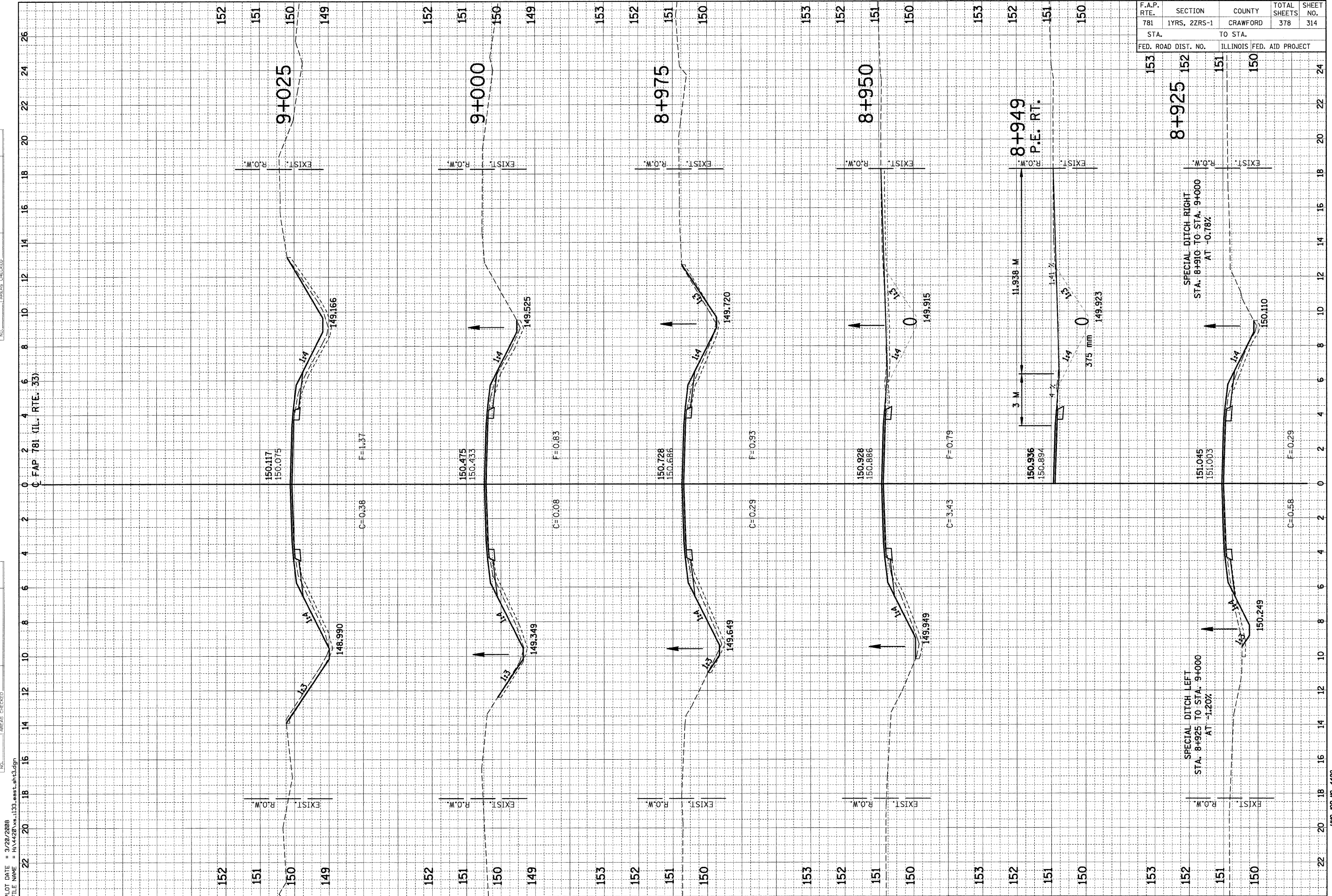


F.A.P. RTE.	SECTION	COUNTY	TOTAL SHEETS	SHEET NO.
781	1YRS, 2ZRS-1	CRAWFORD	378	314
STA. TO STA.		TO STA.		
FED. ROAD DIST. NO.		ILLINOIS FED. AID PROJECT		

ORIGINAL SURVEY	SURVEYED	BY	DATE
NOTE BOOK	PLOTTED		
NO.	TEMPLATE		
	AREAS CHECKED		

ORIGINAL SURVEY	SURVEYED	BY	DATE
NOTE BOOK	PLOTTED		
NO.	TEMPLATE		
	AREAS CHECKED		

PLOT DATE = 3/20/2008
FILE NAME = H:\4420\vs-1133_eest.sh3.dgn

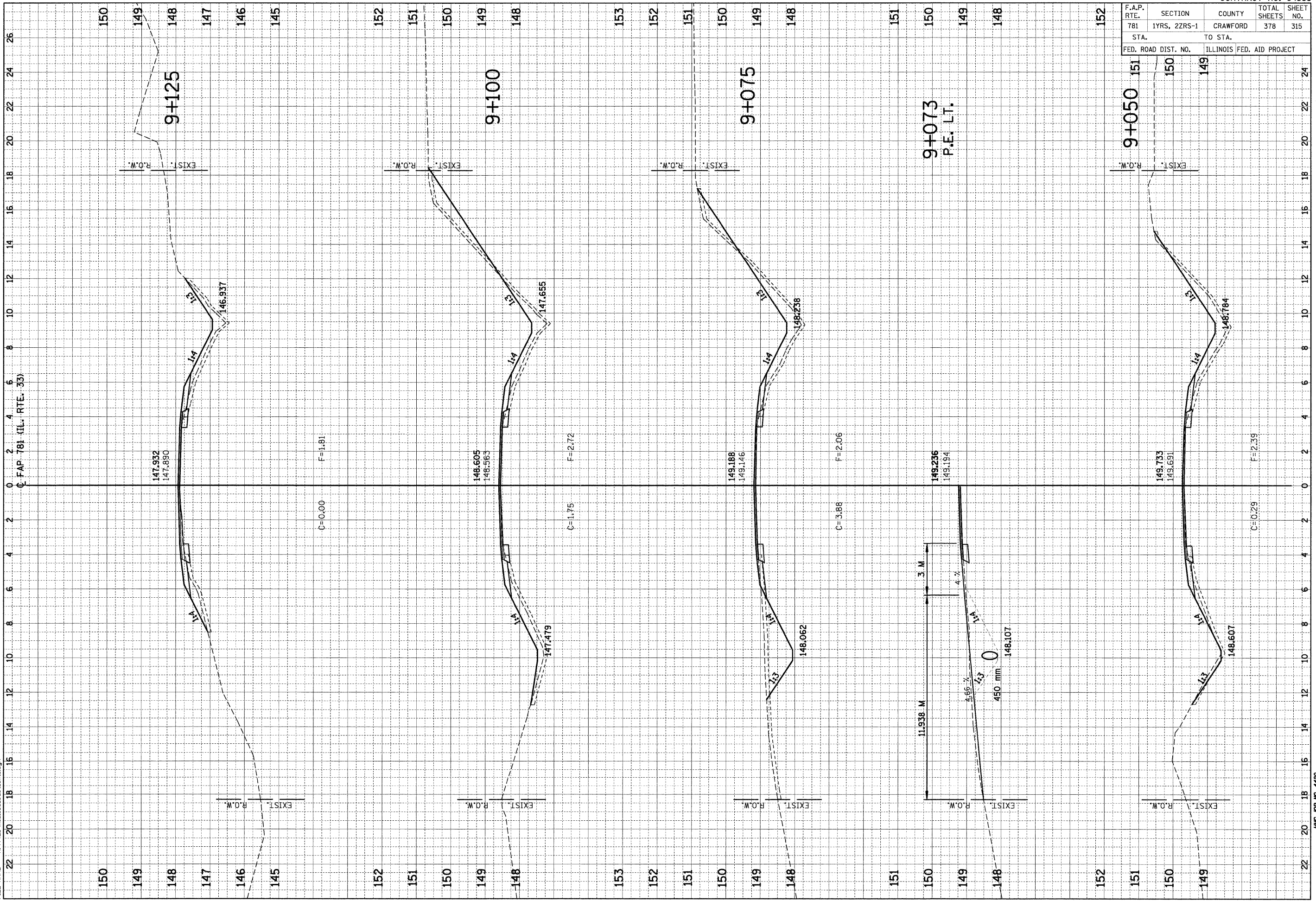


F.A.P. RTE.	SECTION	COUNTY	TOTAL SHEETS	SHEET NO.
781	1YRS, 2ZRS-1	CRAWFORD	378	315
STA.		TO STA.		
FED. ROAD DIST. NO.		ILLINOIS FED. AID PROJECT		

ORIGINAL SURVEY BY DATE
 SURVEYED PLOTTED
 NOTE BOOK TEMPLATE
 AREAS CHECKED

FINAL SURVEY BY DATE
 SURVEYED PLOTTED
 NOTE BOOK TEMPLATE
 AREAS CHECKED

PLOT DATE = 3/20/2008
 FILE NAME = H:\1420\ve.1133.east.sh2.dgn



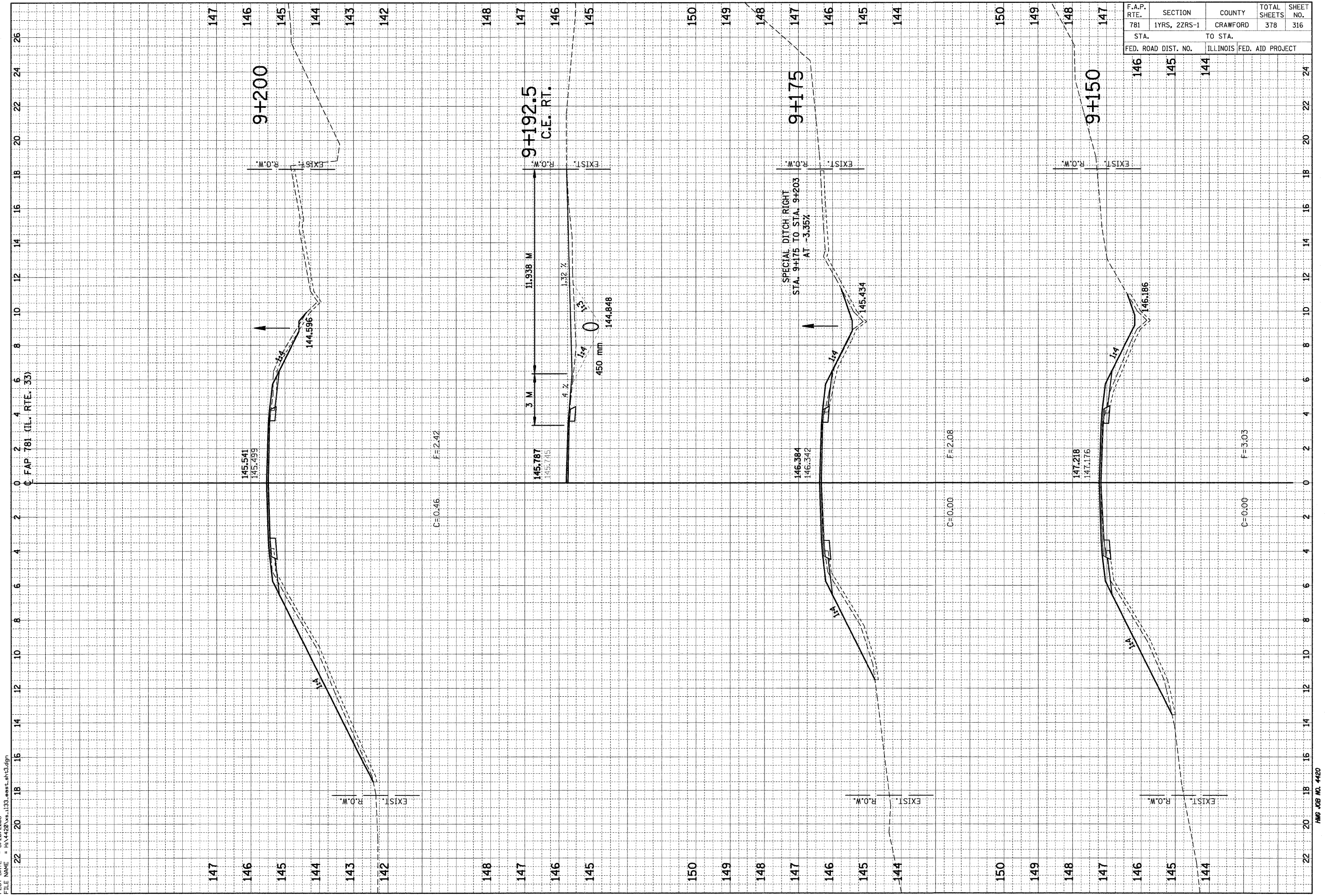
HMG JOB NO. 4420

F.A.P. RTE.	SECTION	COUNTY	TOTAL SHEETS	SHEET NO.
781	1YRS, 2ZRS-1	CRAWFORD	378	316
STA. 146		TO STA. 145		24
FED. ROAD DIST. NO. 146		ILLINOIS FED. AID PROJECT		24

ORIGINAL SURVEY	SURVEYED	BY	DATE
NOTE BOOK	PLOTTED		
NO.	TEMPLATE		
	AREAS CHECKED		

ORIGINAL SURVEY	SURVEYED	BY	DATE
NOTE BOOK	PLOTTED		
NO.	TEMPLATE		
	AREAS CHECKED		

PLOT DATE = 3/26/2008
 FILE NAME = H:\1420\vs-133.eest_sh3.dgn

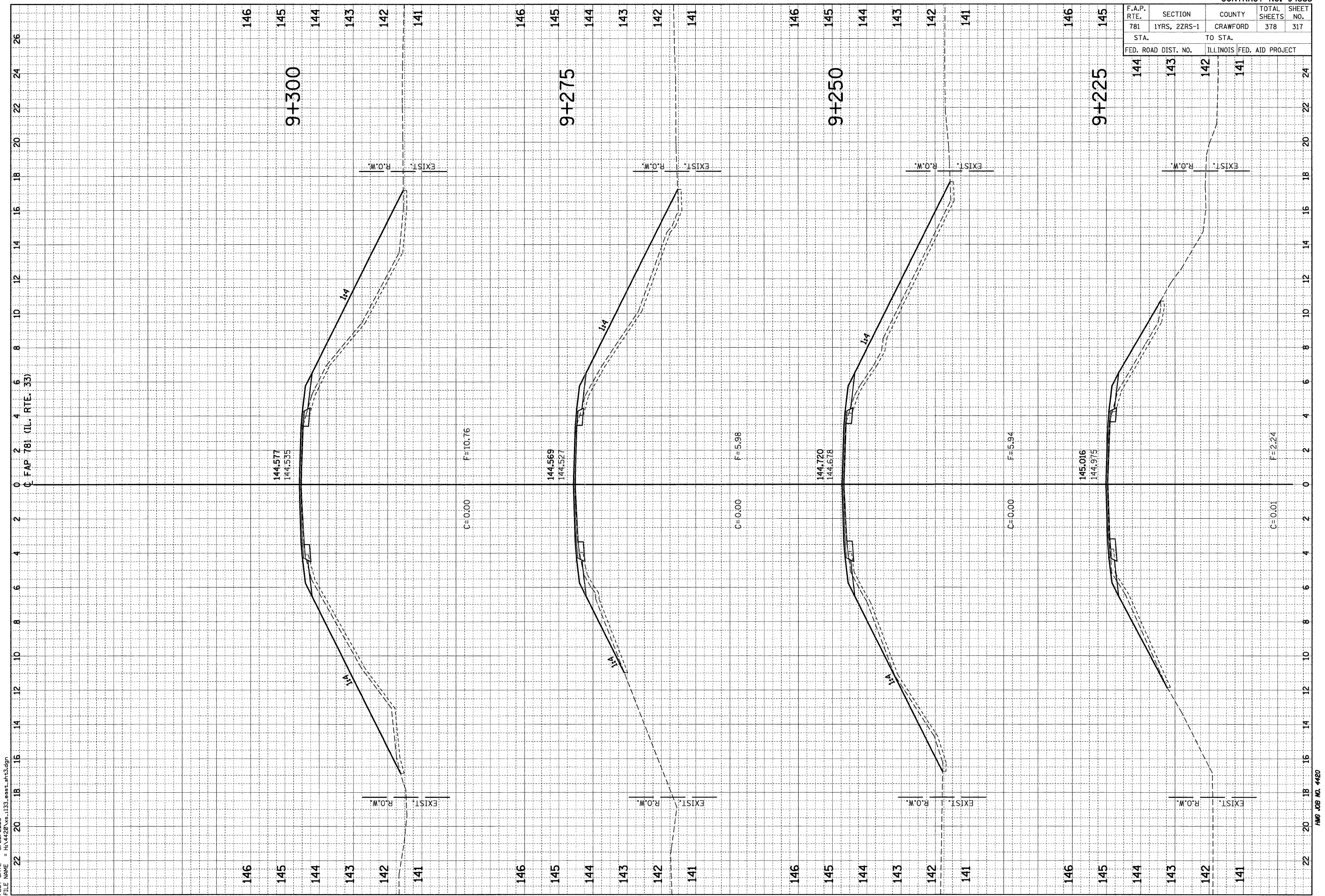


F.A.P. RTE.	SECTION	COUNTY	TOTAL SHEETS	SHEET NO.
781	1YRS, 2ZRS-1	CRAWFORD	378	317
STA.	TO STA.			
144	143	142	141	24
FED. ROAD DIST. NO.		ILLINOIS	FED. AID PROJECT	

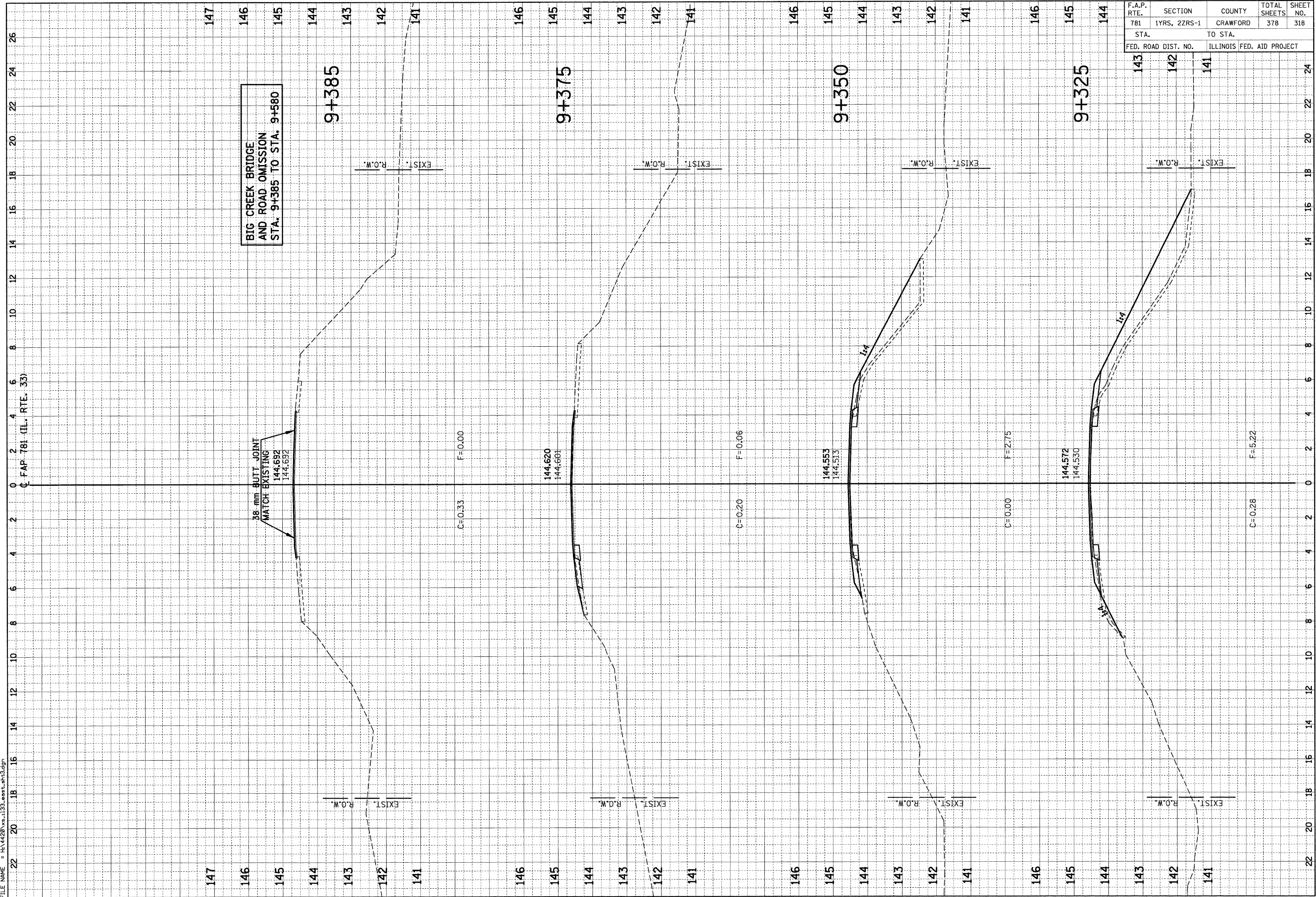
FINAL SURVEY	SURVEYED	BY	DATE
NOTE BOOK	% PLOTTED		
	TEMPLATE		
	AREAS CHECKED		

ORIGINAL SURVEY	SURVEYED	BY	DATE
NOTE BOOK	% PLOTTED		
	TEMPLATE		
	AREAS CHECKED		

PLOT DATE = 3/20/2008
 FILE NAME = H:\4420\94533_0001.dwg



F.A.P. RTE.	SECTION	COUNTY	TOTAL SHEETS	SHEET NO.
781	1YRS, 2ZRS-1	CRAWFORD	378	318
STA. 143 TO STA. 141		ILLINOIS FED. AID PROJECT		



FINAL SURVEY NOTE BOOK NO. _____
 SURVEYED PLOTTED TEMPLATE AREAS CHECKED _____
 BY _____ DATE _____

ORIGINAL SURVEY NOTE BOOK NO. _____
 SURVEYED PLOTTED TEMPLATE AREAS CHECKED _____
 BY _____ DATE _____

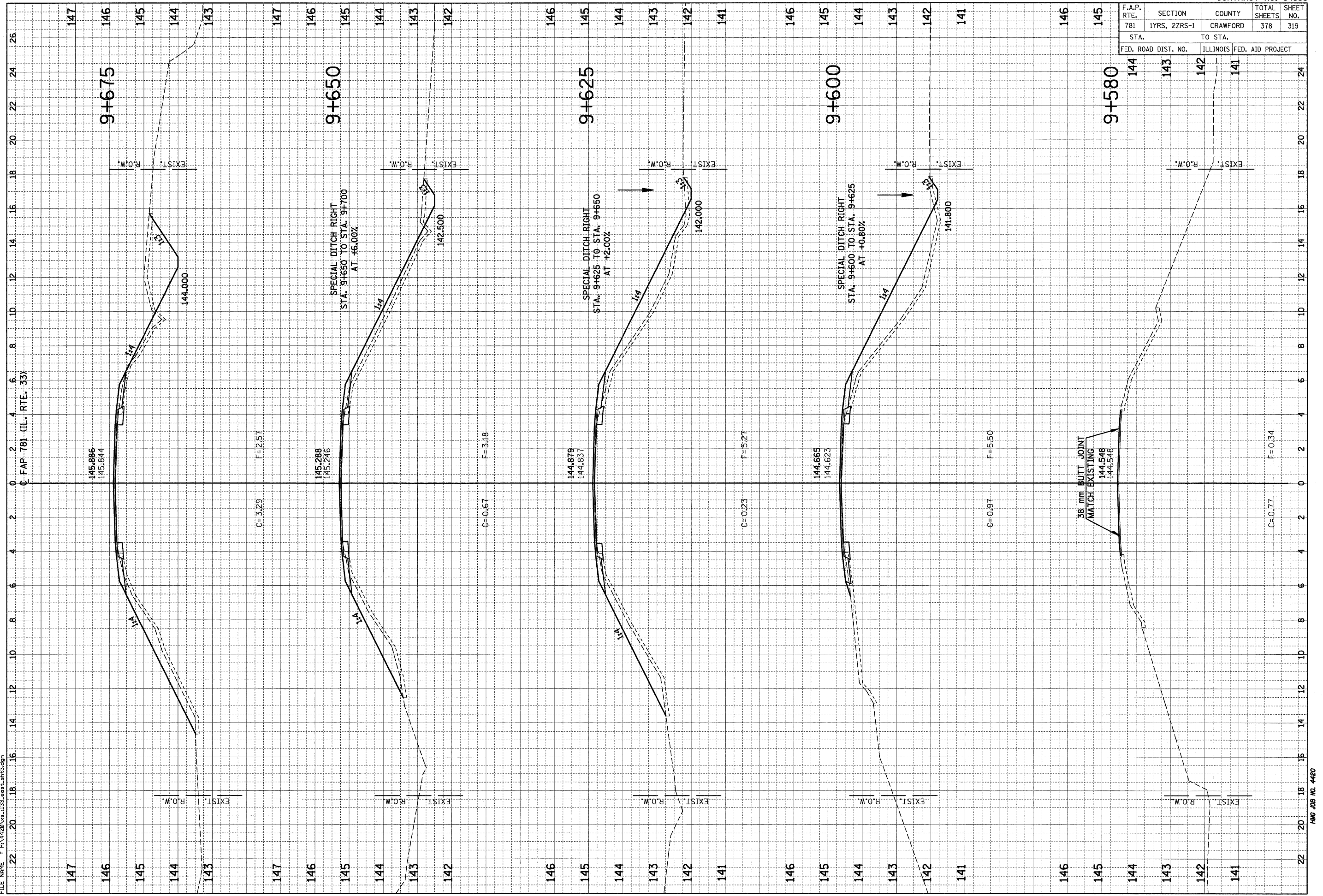
PLOT DATE = 3/20/2008
 FILE NAME = H:\4420\94533_eest.sh3.dgn

F.A.P. RTE.	SECTION	COUNTY	TOTAL SHEETS	SHEET NO.
781	1YRS, 2ZRS-1	CRAWFORD	378	319
STA. 144		TO STA. 141		
FED. ROAD DIST. NO.		ILLINOIS FED. AID PROJECT		

FINAL SURVEY	SURVEYED	BY	DATE
NOTE BOOK	PLOTTED		
NO.	TEMPLATE		
	AREAS CHECKED		

ORIGINAL SURVEY	SURVEYED	BY	DATE
NOTE BOOK	PLOTTED		
NO.	TEMPLATE		
	AREAS CHECKED		

PLOT DATE = 3/26/2008
 FILE NAME = H:\1420\ve.133.eest.sh3.dgn

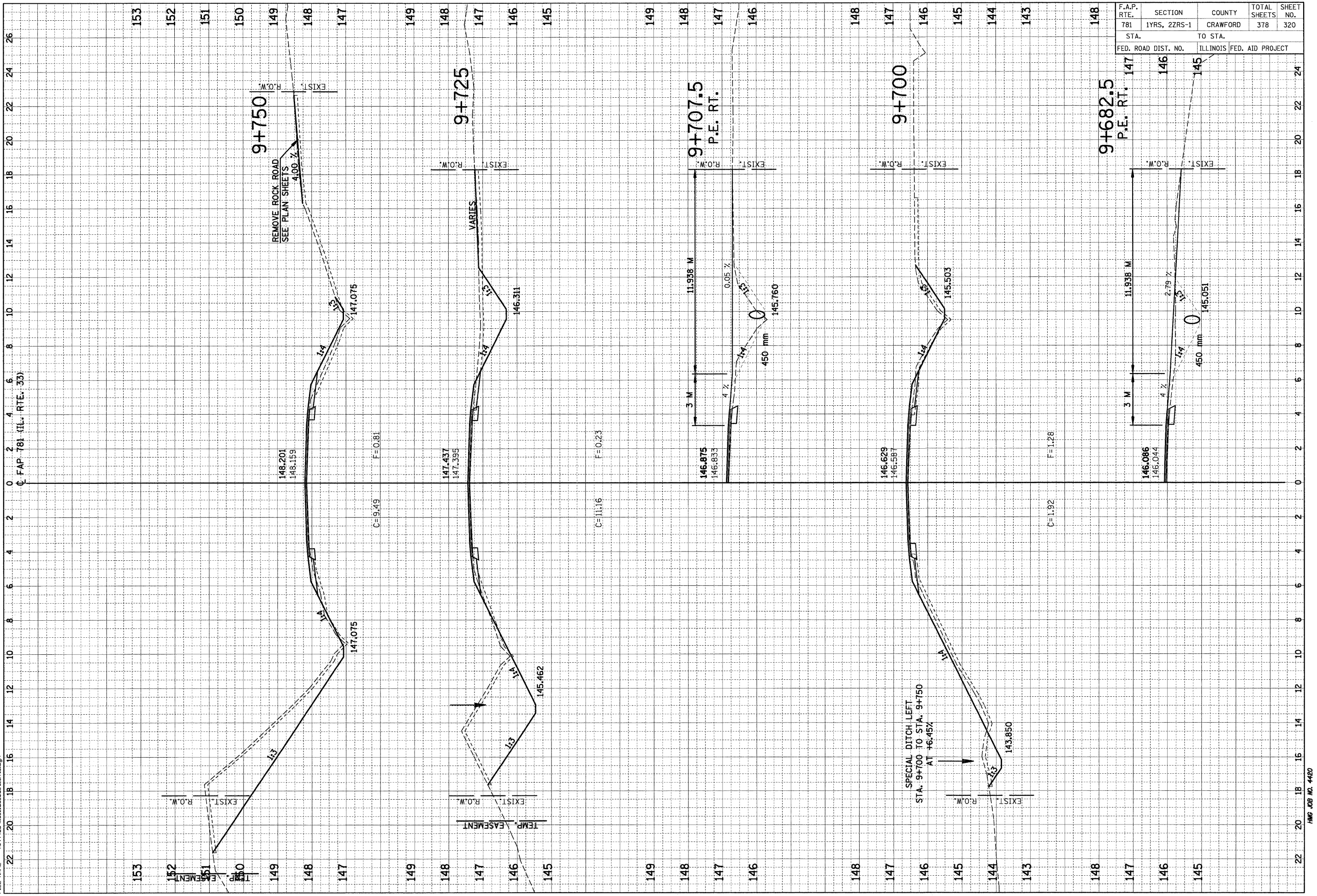


F.A.P. RTE.	SECTION	COUNTY	TOTAL SHEETS	SHEET NO.
781	1YRS, 2ZRS-1	CRAWFORD	378	320
STA.	TO STA.			
FED. ROAD DIST. NO.	ILLINOIS		FED. AID PROJECT	

FINAL SURVEY	SURVEYED	BY	DATE
NOTE BOOK	PLOTTED		
NO.	TEMPLATE		
	AREAS CHECKED		

ORIGINAL SURVEY	SURVEYED	BY	DATE
NOTE BOOK	PLOTTED		
NO.	TEMPLATE		
	AREAS CHECKED		

PLOT DATE = 3/20/2008
 FILE NAME = H:\4420\vs-133_sect.sh3.dgn

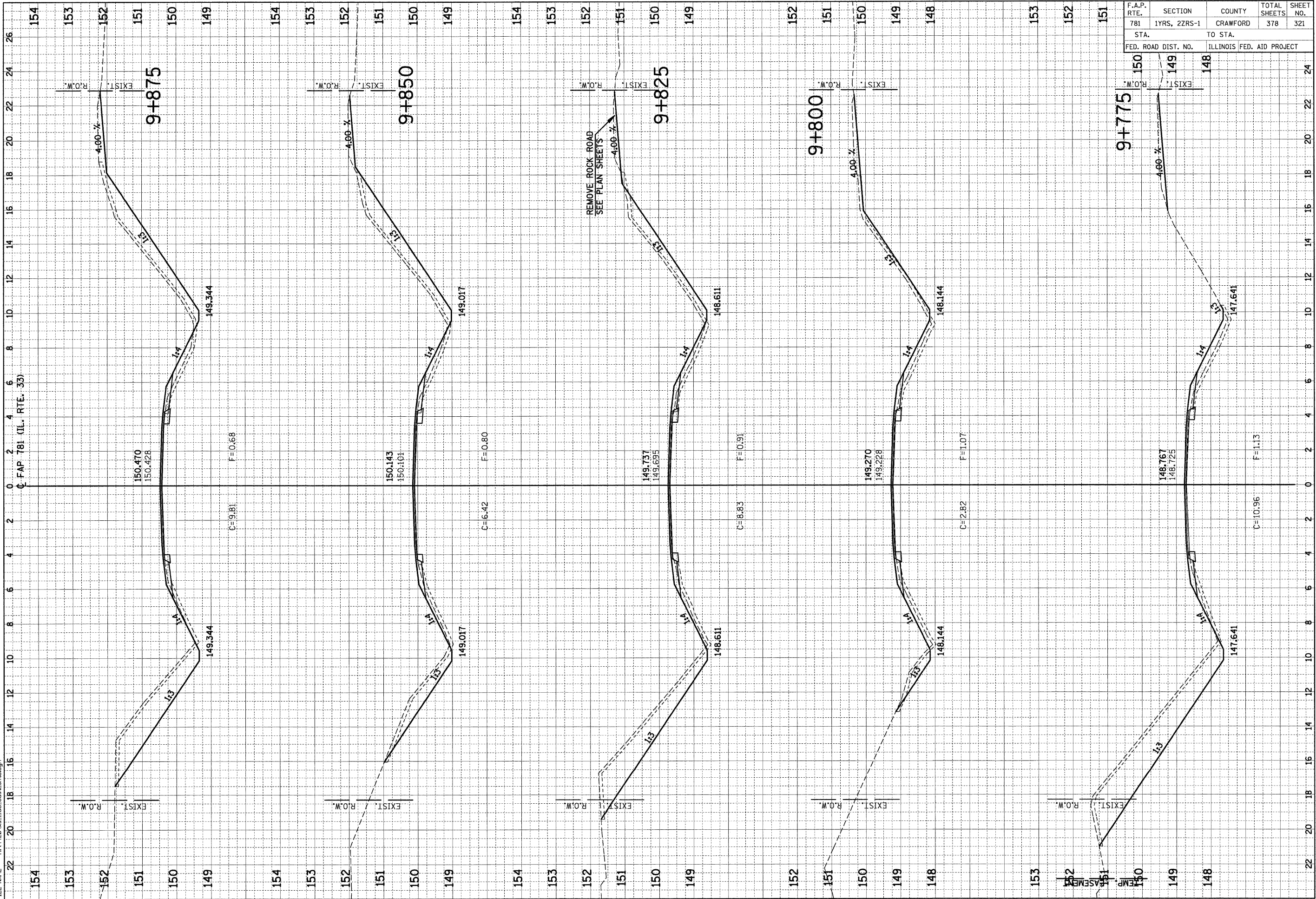


F.A.P. RTE.	SECTION	COUNTY	TOTAL SHEETS	SHEET NO.
781	1YRS, 2ZRS-1	CRAWFORD	378	321
STA.	TO STA.			
FED. ROAD DIST. NO.	ILLINOIS FED. AID PROJECT			

ORIGINAL SURVEY	SURVEYED	BY	DATE
NOTE BOOK	PLOTTED		
NO.	TEMPLATE		
	AREAS CHECKED		

FINAL SURVEY	SURVEYED	BY	DATE
NOTE BOOK	PLOTTED		
NO.	TEMPLATE		
	AREAS CHECKED		

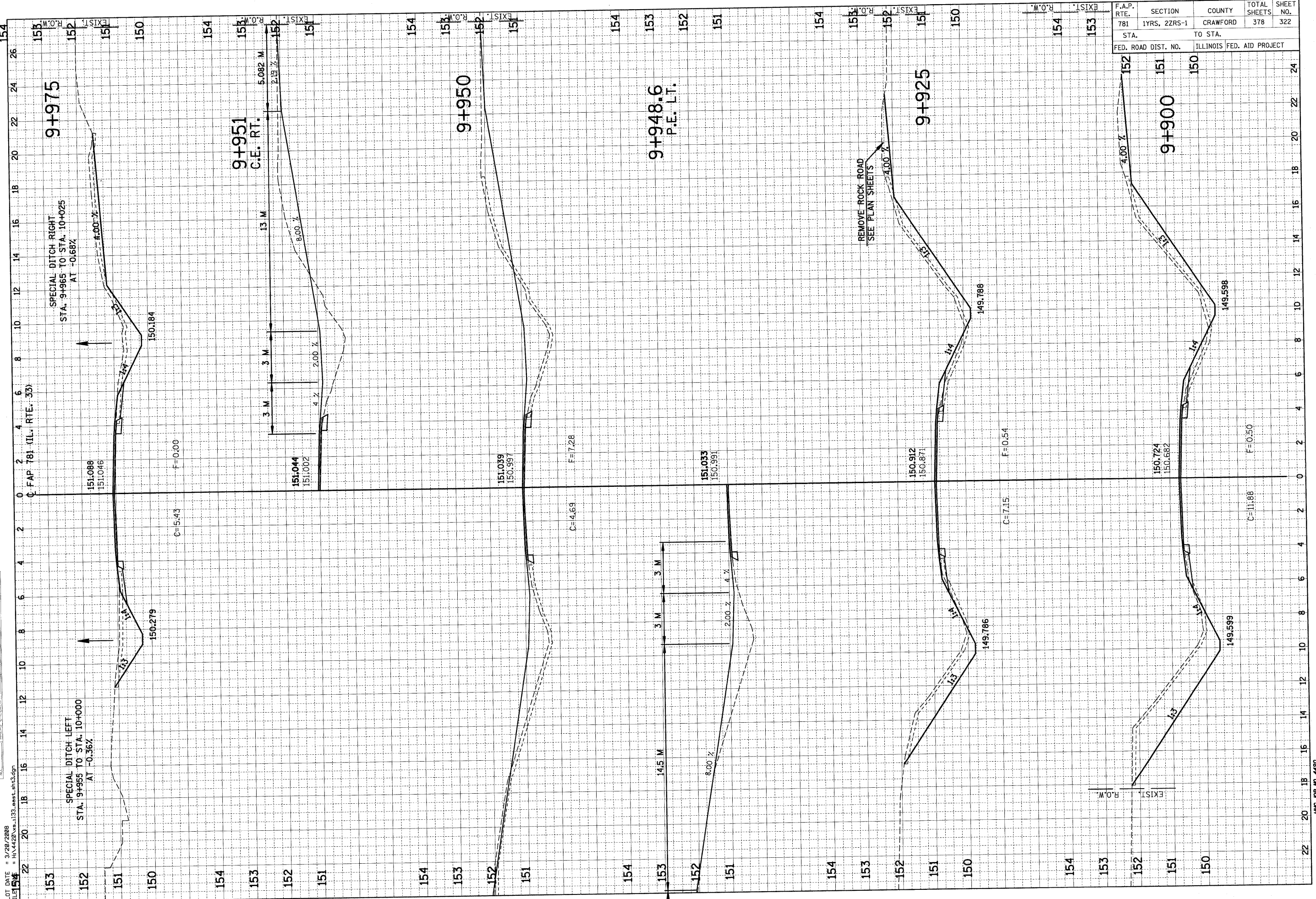
PLOT DATE = 3/20/2008
 FILE NAME = H:\4420\vs.133.eest.sh3.dgn



F.A.P. RTE.	SECTION	COUNTY	TOTAL SHEETS	SHEET NO.
781	1YRS, 2ZRS-1	CRAWFORD	378	322
STA.		TO STA.		
FED. ROAD DIST. NO.		ILLINOIS FED. AID PROJECT		

BY _____ DATE _____
 FINL SURVEYED SURVEYED
 SURETY PLOTTED PLOTTED
 NOTE BOOK TEMPLATE
 AREAS CHECKED AREAS CHECKED
 NO. _____ NO. _____

BY _____ DATE _____
 ORIGINAL SURVEYED SURVEYED
 SURVEY PLOTTED PLOTTED
 NOTE BOOK TEMPLATE
 AREAS CHECKED AREAS CHECKED
 NO. _____ NO. _____



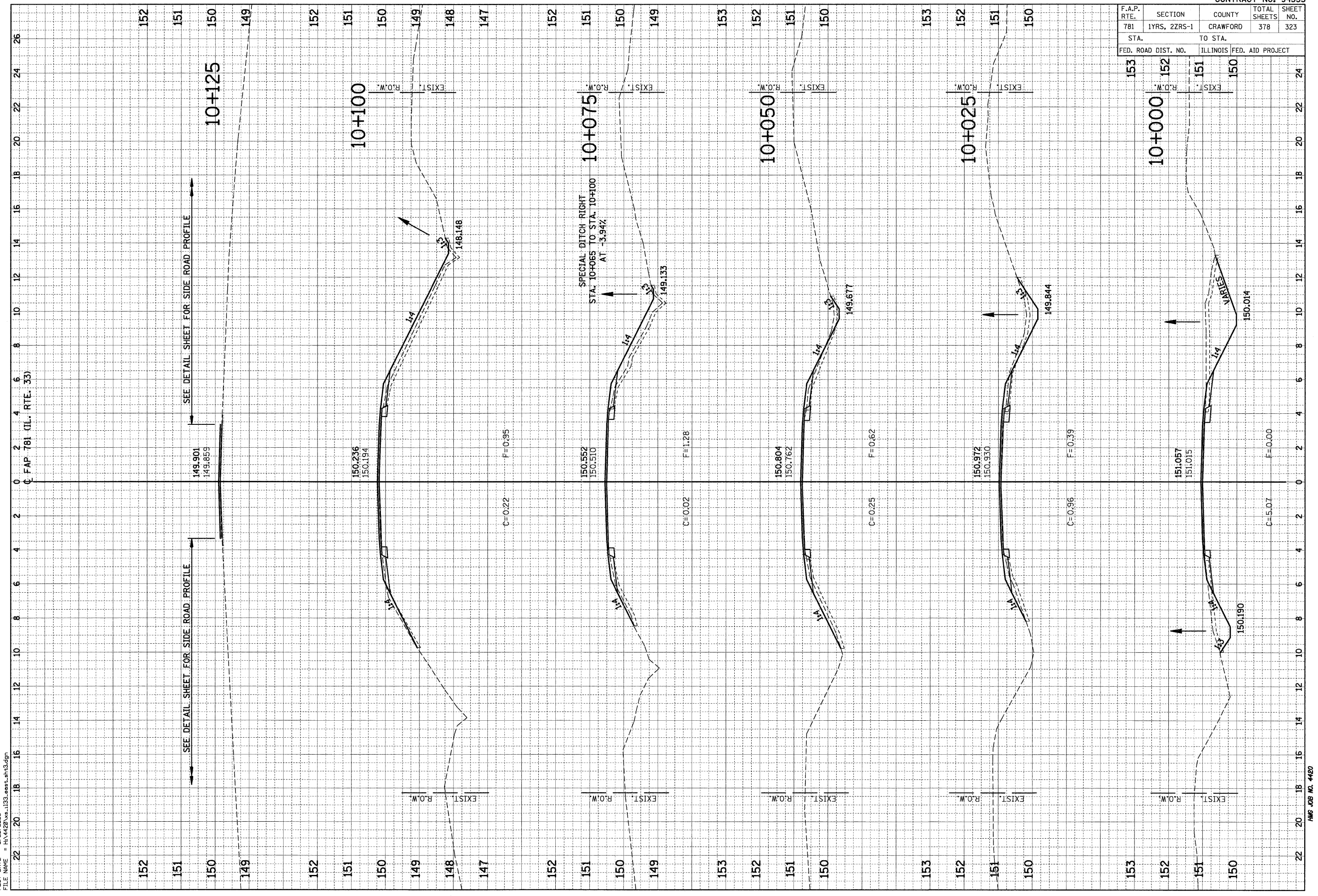
HMG JOB NO. 4420

F.A.P. RTE.	SECTION	COUNTY	TOTAL SHEETS	SHEET NO.
781	1YRS, 2ZRS-1	CRAWFORD	378	323
STA. TO STA.				
FED. ROAD DIST. NO.		ILLINOIS	FED. AID PROJECT	

FINAL SURVEY	SURVEYED	BY	DATE
NOTE BOOK	PLOTTED		
AREAS CHECKED	TEMPLATE		
NO.			

ORIGINAL SURVEY	SURVEYED	BY	DATE
NOTE BOOK	PLOTTED		
AREAS CHECKED	TEMPLATE		
NO.			

PLOT DATE = 3/20/2008
 FILE NAME = H:\4420\ve.1133.eest.sh3.dgn

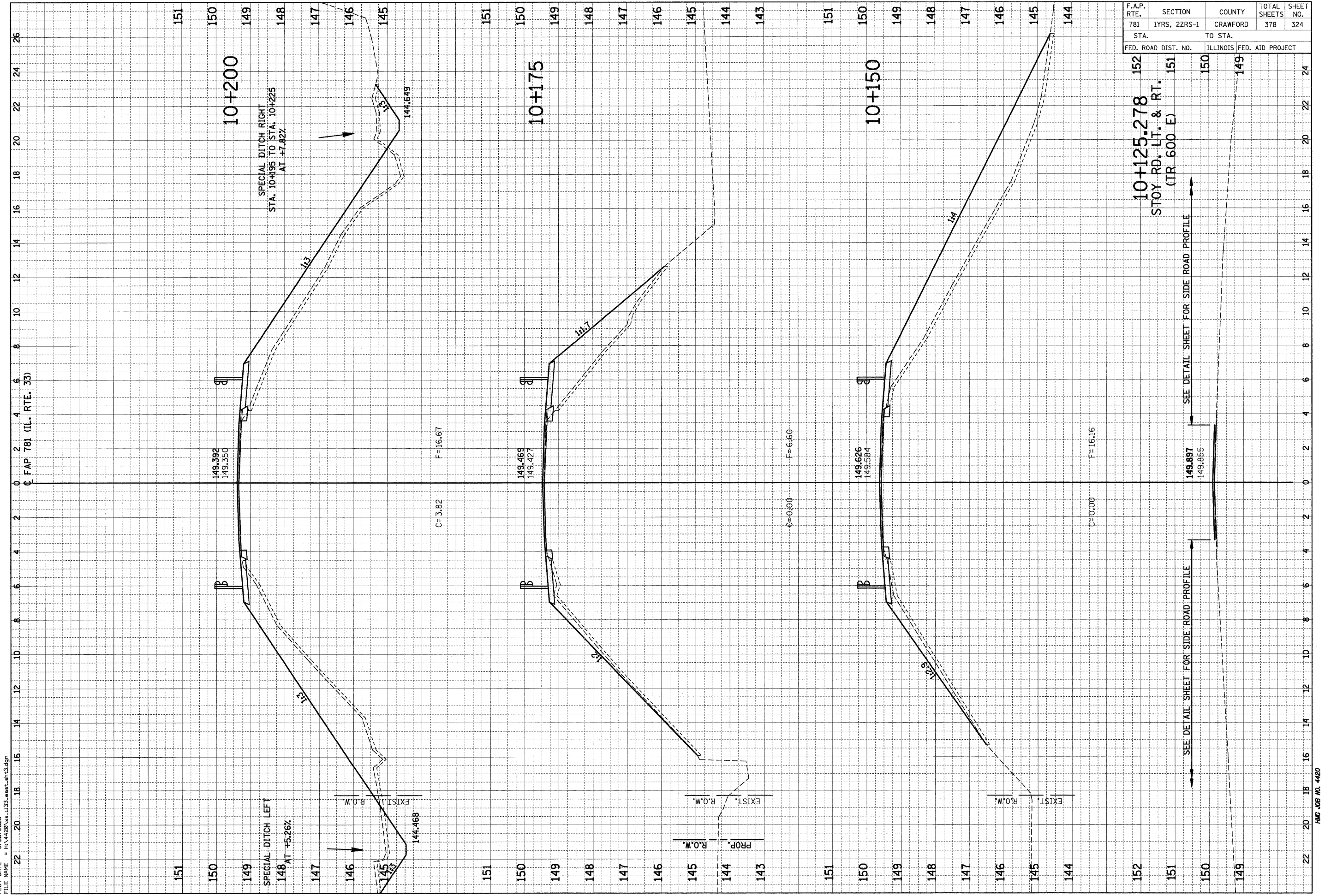


F.A.P. RTE.	SECTION	COUNTY	TOTAL SHEETS	SHEET NO.
781	1YRS, 2ZRS-1	CRAWFORD	378	324
STA. TO STA.		ILLINOIS FED. AID PROJECT		
152		150		
10+125.278		149		
STOY RD, LT. & RT.		(TR 600 E)		

FINL SURVEY	NO. _____	BY _____	DATE _____
SAVVED PLOTTED	NO. _____	BY _____	DATE _____
NOTE BOOK	NO. _____	BY _____	DATE _____
AREAS CHECKED	NO. _____	BY _____	DATE _____

ORIGINAL SURVEY	NO. _____	BY _____	DATE _____
PLOTTED TEMPLATE	NO. _____	BY _____	DATE _____
NOTE BOOK	NO. _____	BY _____	DATE _____
AREAS CHECKED	NO. _____	BY _____	DATE _____

PLOT DATE = 3/20/2008
 FILE NAME = H:\4420\vs.1133.eest.sh3.dgn

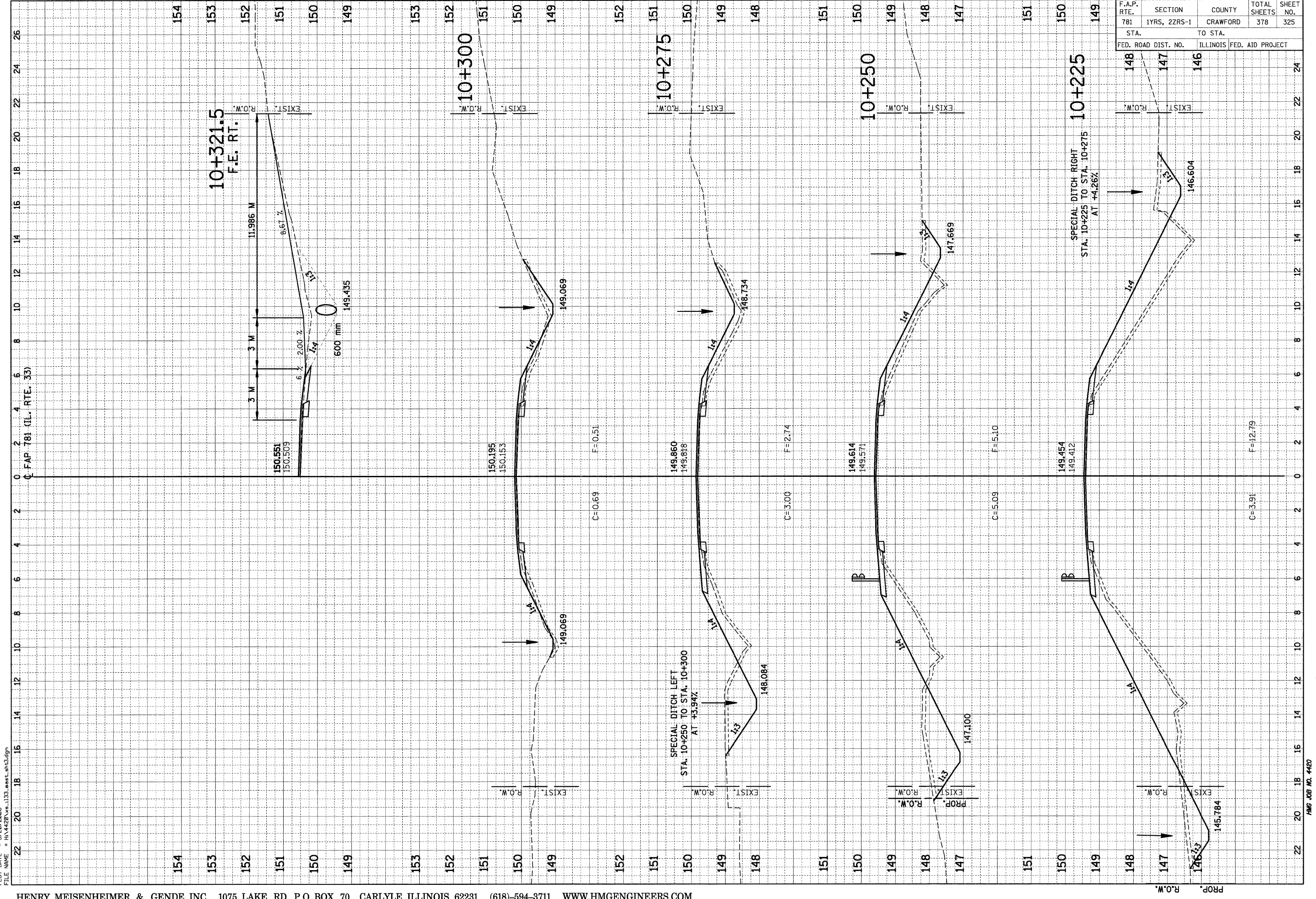


F.A.P. RTE.	SECTION	COUNTY	TOTAL SHEETS	SHEET NO.
781	1YRS, 2ZRS-1	CRAWFORD	378	325
STA. 148 TO STA. 146				
FED. ROAD DIST. NO.		ILLINOIS FED. AID PROJECT		

FINAL SURVEY	SURVEYED	BY	DATE
NOTE BOOK	PLOTTED		
AREAS CHECKED	TEMPLATE		
	NO.		

ORIGINAL SURVEY	SURVEYED	BY	DATE
NOTE BOOK	PLOTTED		
AREAS CHECKED	TEMPLATE		
	NO.		

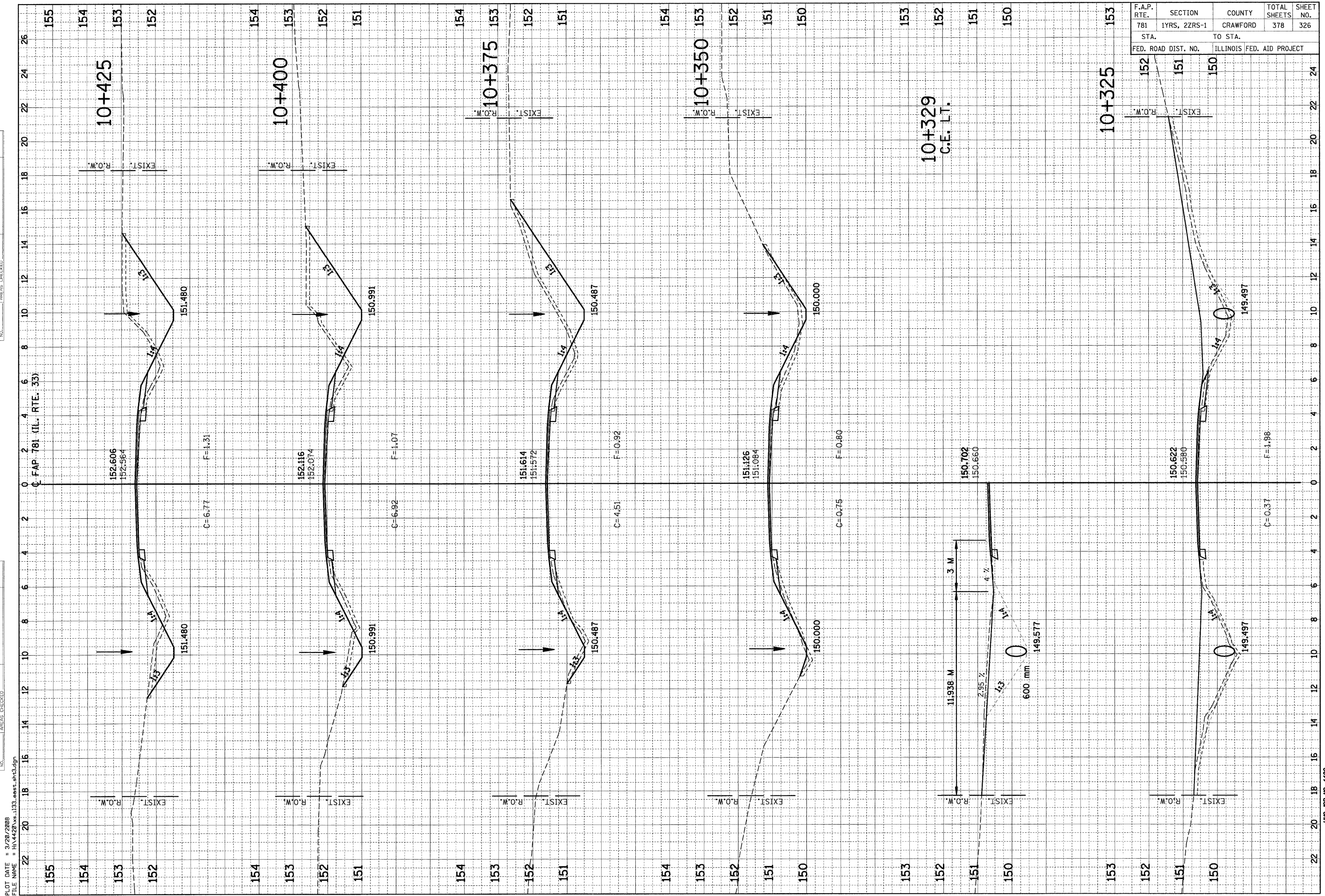
PLOT DATE = 3/20/2008
 FILE NAME = H:\4420\vr_133_east.shd.dgn



F.A.P. RTE.	SECTION	COUNTY	TOTAL SHEETS	SHEET NO.
781	1YRS, 2ZRS-1	CRAWFORD	378	326
STA. 152 TO STA. 150		ILLINOIS FED. AID PROJECT		

FINAL SURVEY	SURVEYED	BY	DATE
NOTE BOOK	PLOTTED		
NO.	TEMPLATE		
	AREAS CHECKED		

ORIGINAL SURVEY	SURVEYED	BY	DATE
NOTE BOOK	PLOTTED		
NO.	TEMPLATE		
	AREAS CHECKED		



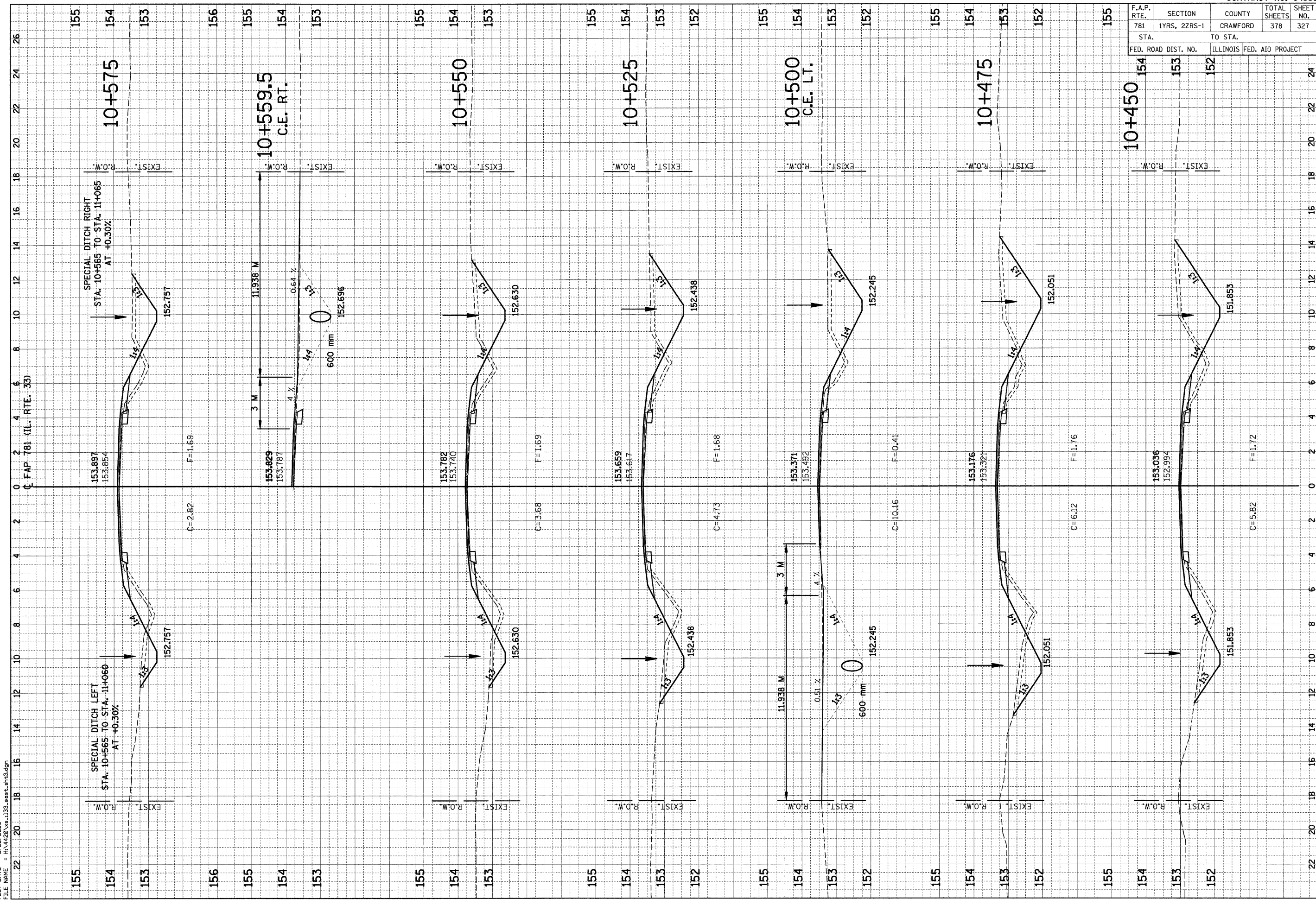
PLOT DATE = 3/20/2008
 FILE NAME = H:\4420\vs-133_sect.sh3.dgn

F.A.P. RTE.	SECTION	COUNTY	TOTAL SHEETS	SHEET NO.
781	1YRS, 2ZRS-1	CRAWFORD	378	327
STA. TO STA.		ILLINOIS FED. AID PROJECT		
FED. ROAD DIST. NO.				

ORIGINAL SURVEY	SURVEYED	BY	DATE
NOTE BOOK	PLOTTED		
AREAS CHECKED	APPROPRIATE		
NO.	AREAS CHECKED		

ORIGINAL SURVEY	SURVEYED	BY	DATE
NOTE BOOK	PLOTTED		
AREAS CHECKED	APPROPRIATE		
NO.	AREAS CHECKED		

PLOT DATE = 3/20/2008
 FILE NAME = H:\4420\10-1133_0001.dwg

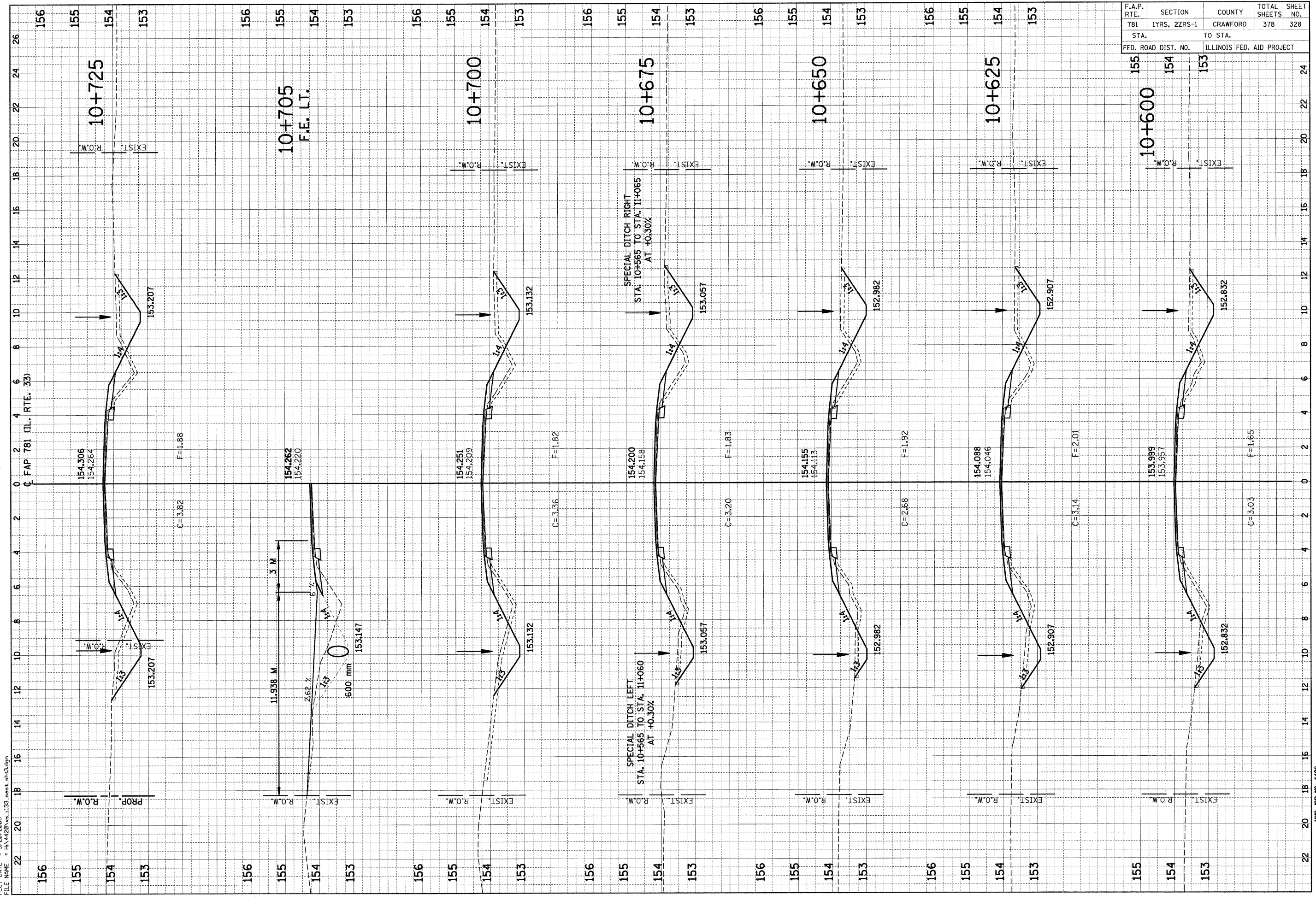


F.A.P. RTE.	SECTION	COUNTY	TOTAL SHEETS	SHEET NO.
781	1YRS, 2ZRS-1	CRAWFORD	378	328
STA. TO STA.		ILLINOIS FED. AID PROJECT		
155		154		
10+600		153		

FINAL SURVEY	SURVEYED	BY	DATE
NOTE BOOK	PLOTTED		
NO.	TEMPLATE		
	AREAS CHECKED		

ORIGINAL SURVEY	SURVEYED	BY	DATE
NOTE BOOK	PLOTTED		
NO.	TEMPLATE		
	AREAS CHECKED		

PLOT DATE = 3/20/2008
 FILE NAME = H:\4420\ve.133.eest.sh3.dgn



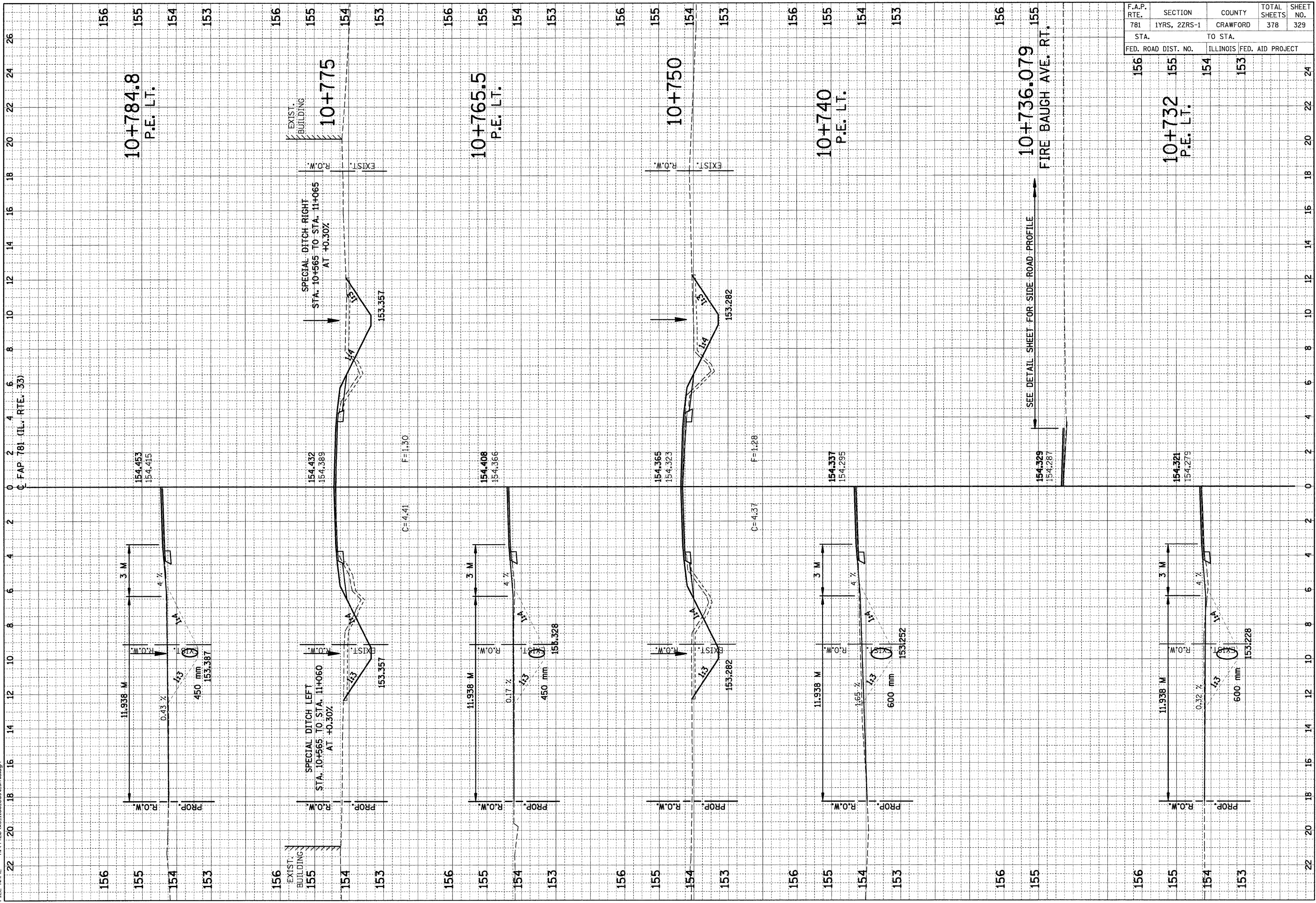
F.A.P. RTE.	SECTION	COUNTY	TOTAL SHEETS	SHEET NO.
781	1YRS, 2ZRS-1	CRAWFORD	378	329
STA. 156 TO STA. 155		ILLINOIS FED. AID PROJECT		

NO.	DATE	BY

NO.	DATE	BY

PLOT DATE = 3/28/2008

FILE NAME = H:\4420\vs-t133_eest_ahk3.dgn

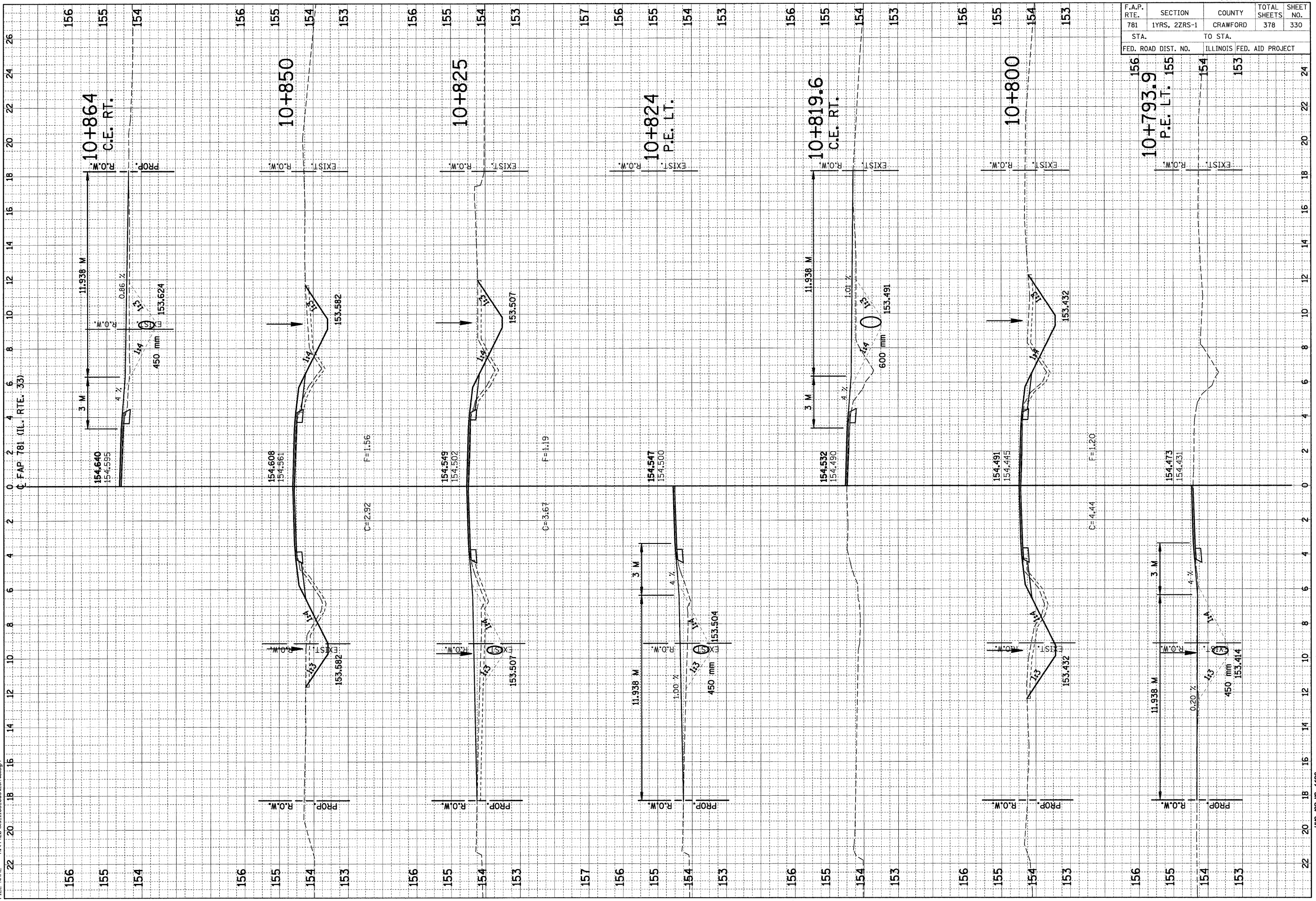


F.A.P. RTE.	SECTION	COUNTY	TOTAL SHEETS	SHEET NO.
781	1YRS, 2ZRS-1	CRAWFORD	378	330
STA. TO STA.		ILLINOIS FED. AID PROJECT		
156 TO 153		10+793.9 P.E. LT. 155		

NO.	DATE	BY

NO.	DATE	BY

PLOT DATE = 3/20/2008
 FILE NAME = H:\4420\vs-133_sect.sh3.dgn

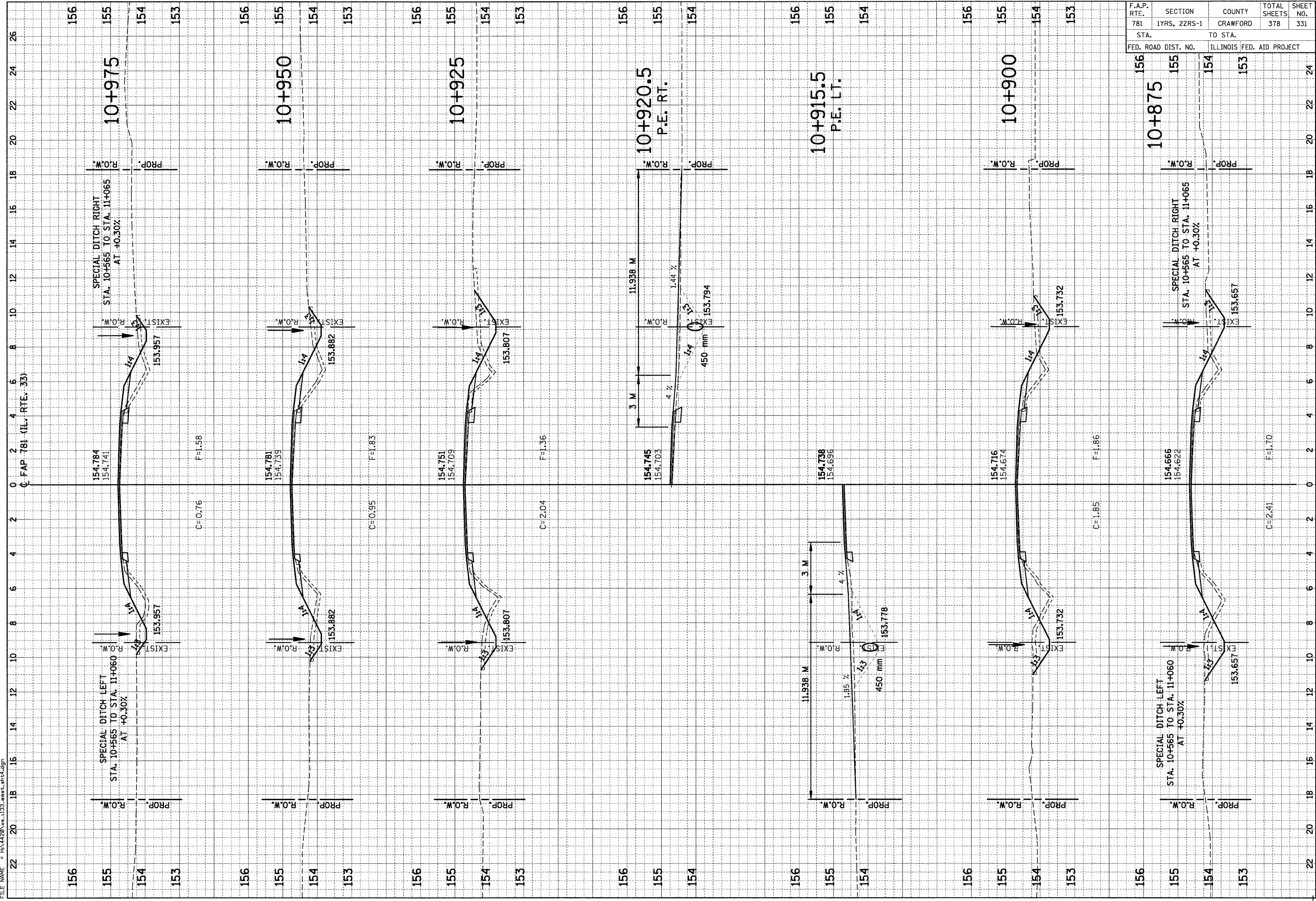


F.A.P. RTE.	SECTION	COUNTY	TOTAL SHEETS	SHEET NO.
781	1YRS, 2ZRS-1	CRAWFORD	378	331
STA. TO STA.		ILLINOIS FED. AID PROJECT		
156	155	154	153	24

NO.	DATE	BY

NO.	DATE	BY

PLOT DATE = 3/20/2008
FILE NAME = H:\4420\vs-133_sect-sh1-dgn

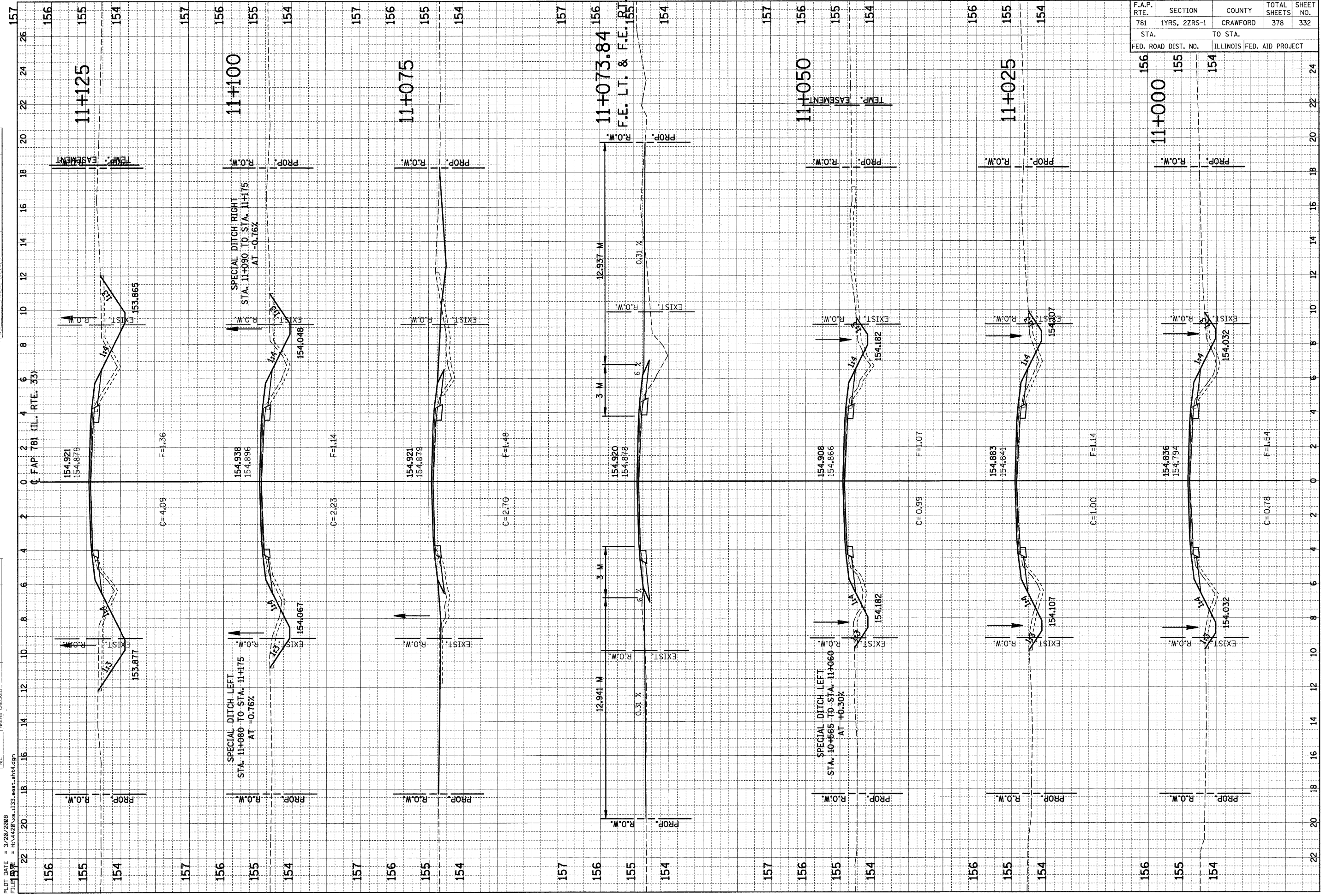


F.A.P. RTE.	SECTION	COUNTY	TOTAL SHEETS	SHEET NO.
781	1YRS, 2ZRS-1	CRAWFORD	378	332
STA. TO STA.		ILLINOIS FED. AID PROJECT		

FINAL SURVEY PLOTTED NOTE BOOK NO.	SURVEYED PLOTTED TEMPLATE AREAS CHECKED	BY	DATE
------------------------------------	-----------------------------------------	----	------

ORIGINAL SURVEY PLOTTED TEMPLATE AREAS CHECKED	SURVEYED PLOTTED TEMPLATE AREAS CHECKED	BY	DATE
------------------------------------------------	-----------------------------------------	----	------

PLOT DATE = 3/20/2008
 FILE NAME = H:\4420\94533\sect.shx.dgn



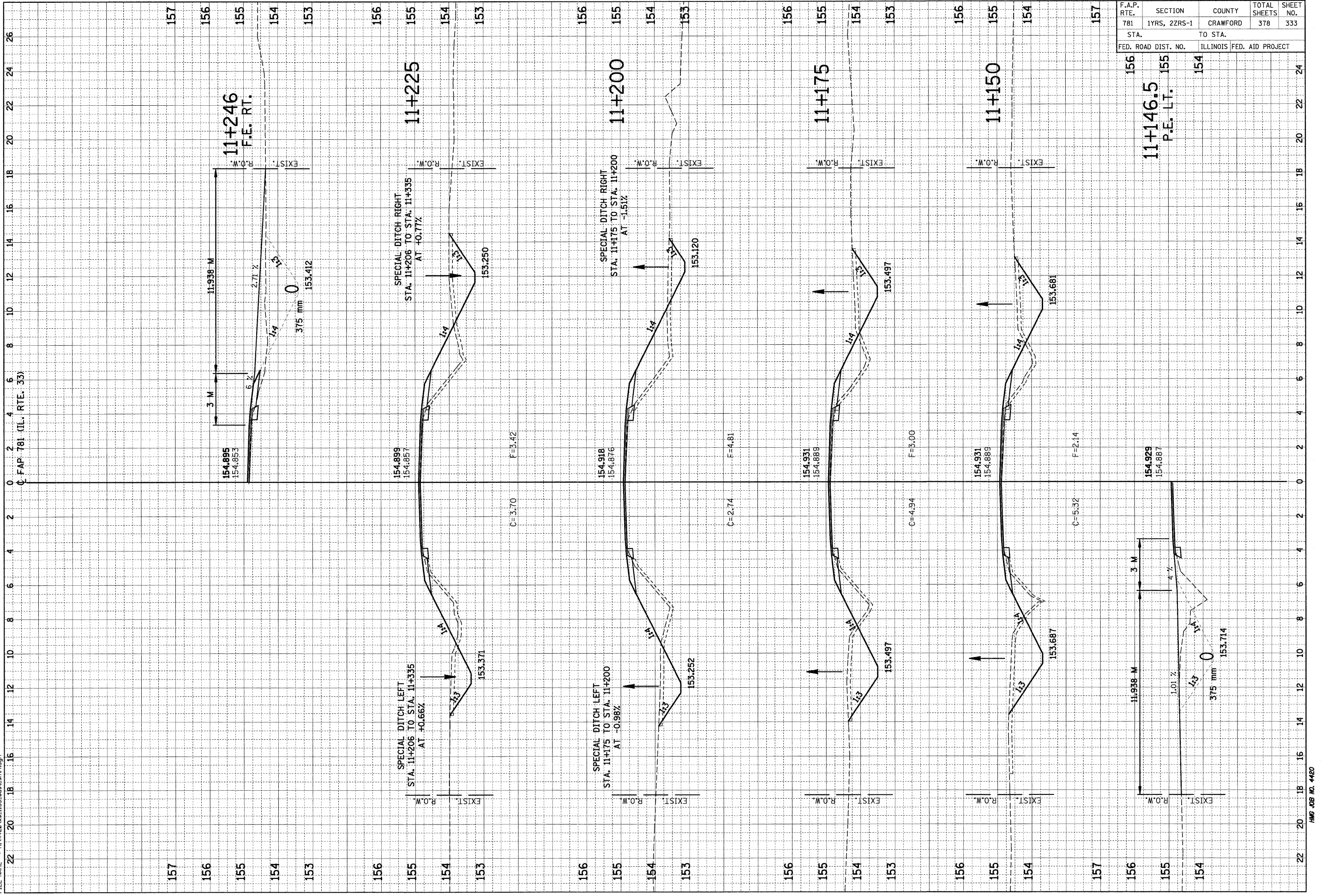
F.A.P. RTE.	SECTION	COUNTY	TOTAL SHEETS	SHEET NO.
781	1YRS, 2ZRS-1	CRAWFORD	378	333
STA. TO STA.		ILLINOIS FED. AID PROJECT		
156	155	154	24	24

11+146.5
P.E. LT.

FINAL SURVEY	SURVEYED	BY	DATE
NOTE BOOK	PLOTTED		
NO.	TEMPLATE		
	AREAS CHECKED		

ORIGINAL SURVEY	SURVEYED	BY	DATE
NOTE BOOK	PLOTTED		
NO.	TEMPLATE		
	AREAS CHECKED		

PLOT DATE = 3/20/2008
FILE NAME = H:\4420\vs-1133_eest.shx.dgn

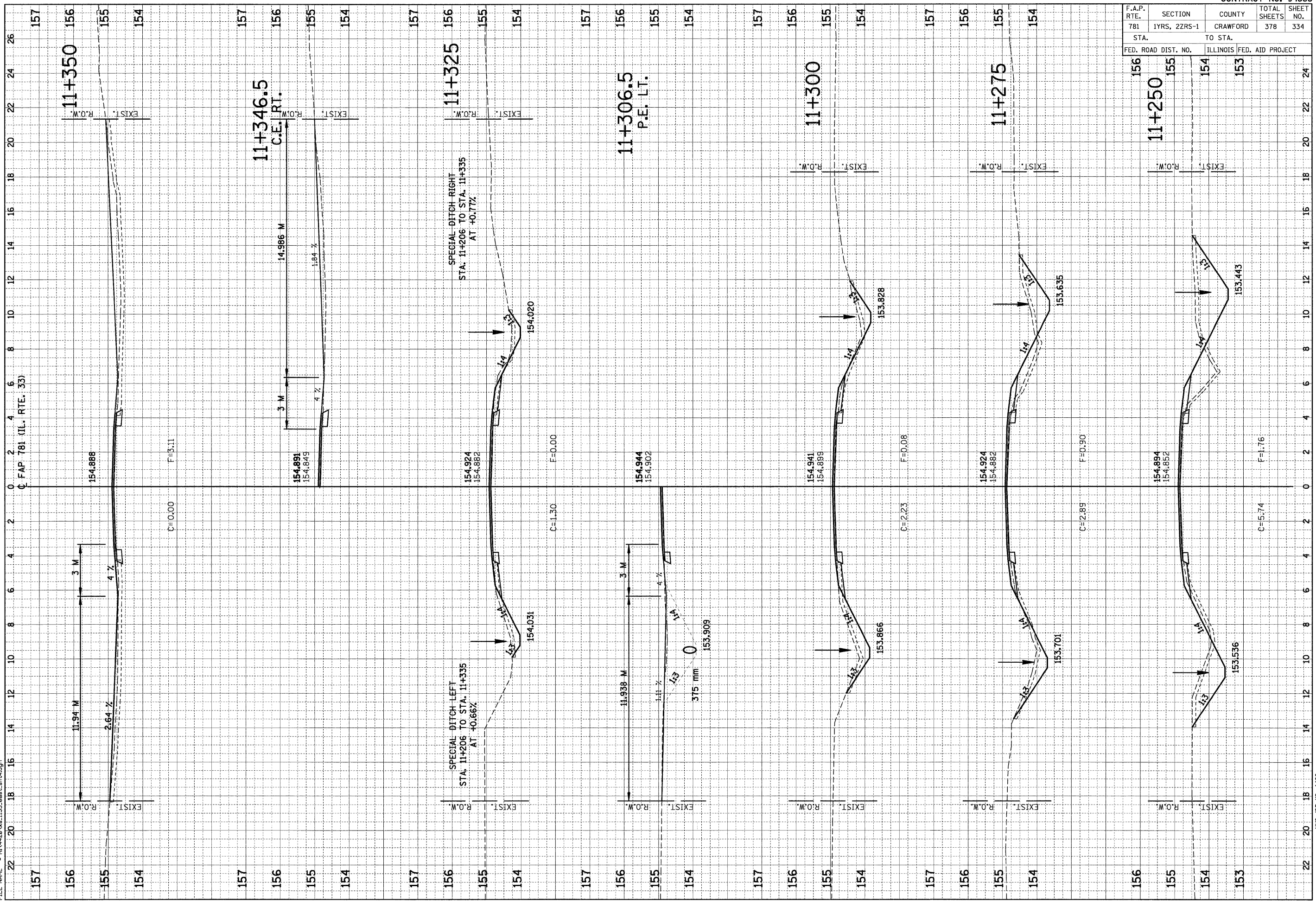


F.A.P. RTE.	SECTION	COUNTY	TOTAL SHEETS	SHEET NO.
781	1YRS, 2ZRS-1	CRAWFORD	378	334
STA. TO STA.				
FED. ROAD DIST. NO.		ILLINOIS	FED. AID PROJECT	

FINAL SURVEY	SURVEYED	BY	DATE
NOTE BOOK	PLOTTED		
	TEMPLATE		
	AREAS CHECKED		

ORIGINAL SURVEY	SURVEYED	BY	DATE
NOTE BOOK	PLOTTED		
	TEMPLATE		
	AREAS CHECKED		

PLOT DATE = 3/20/2008
 FILE NAME = H:\4420\1133_eeet_sh4.dgn

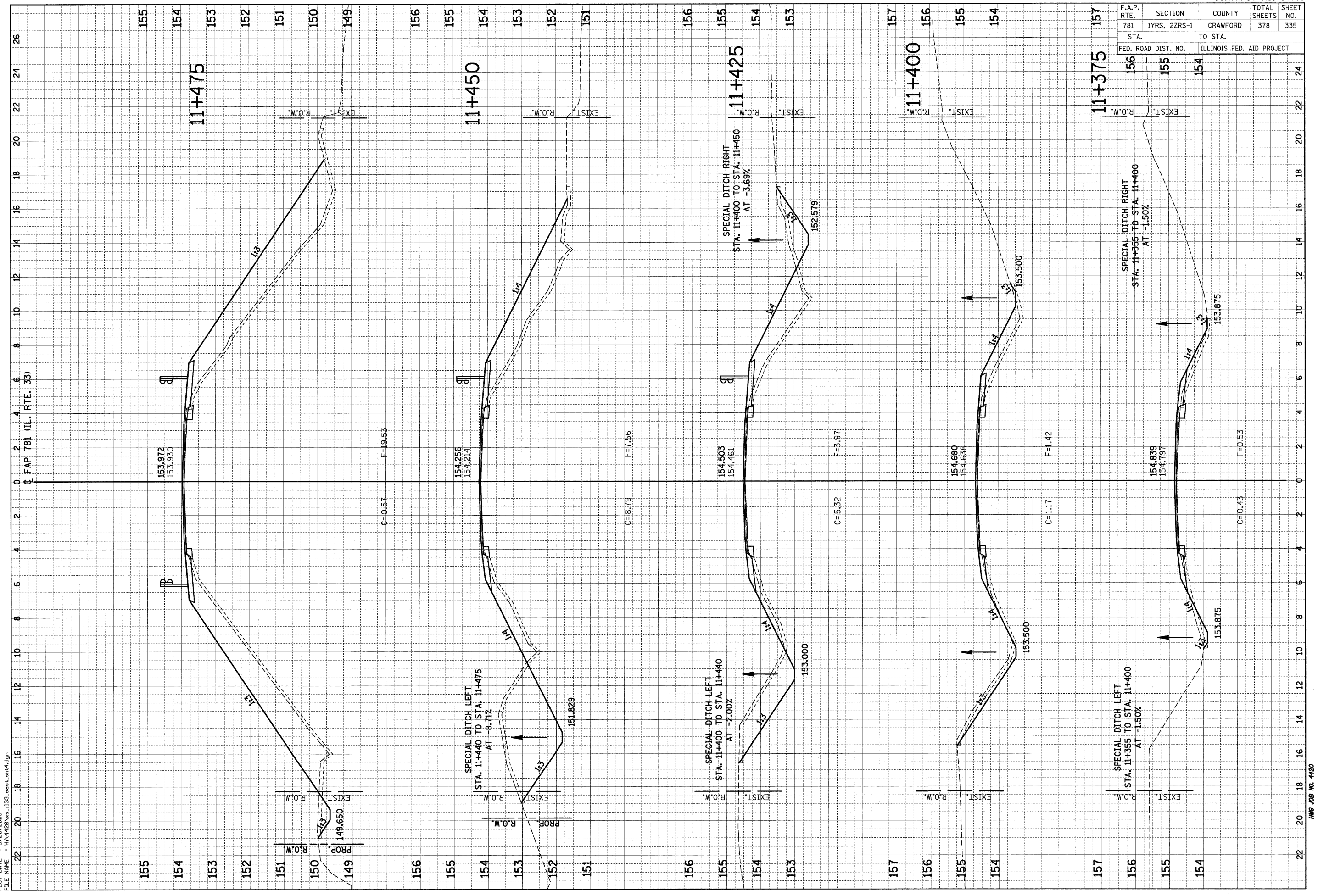


F.A.P. RTE.	SECTION	COUNTY	TOTAL SHEETS	SHEET NO.
781	1YRS, 2ZRS-1	CRAWFORD	378	335
STA.	TO STA.			
FED. ROAD DIST. NO.	ILLINOIS FED. AID PROJECT			

ORIGINAL SURVEY	SURVEYED	BY	DATE
NOTE BOOK	PLOTTED		
NO.	TEMPLATE		
	AREAS CHECKED		

FINAL SURVEY	SURVEYED	BY	DATE
NOTE BOOK	PLOTTED		
NO.	TEMPLATE		
	AREAS CHECKED		

PLOT DATE = 3/20/2008
 FILE NAME = H:\4420\vs.1133_sect.dwg

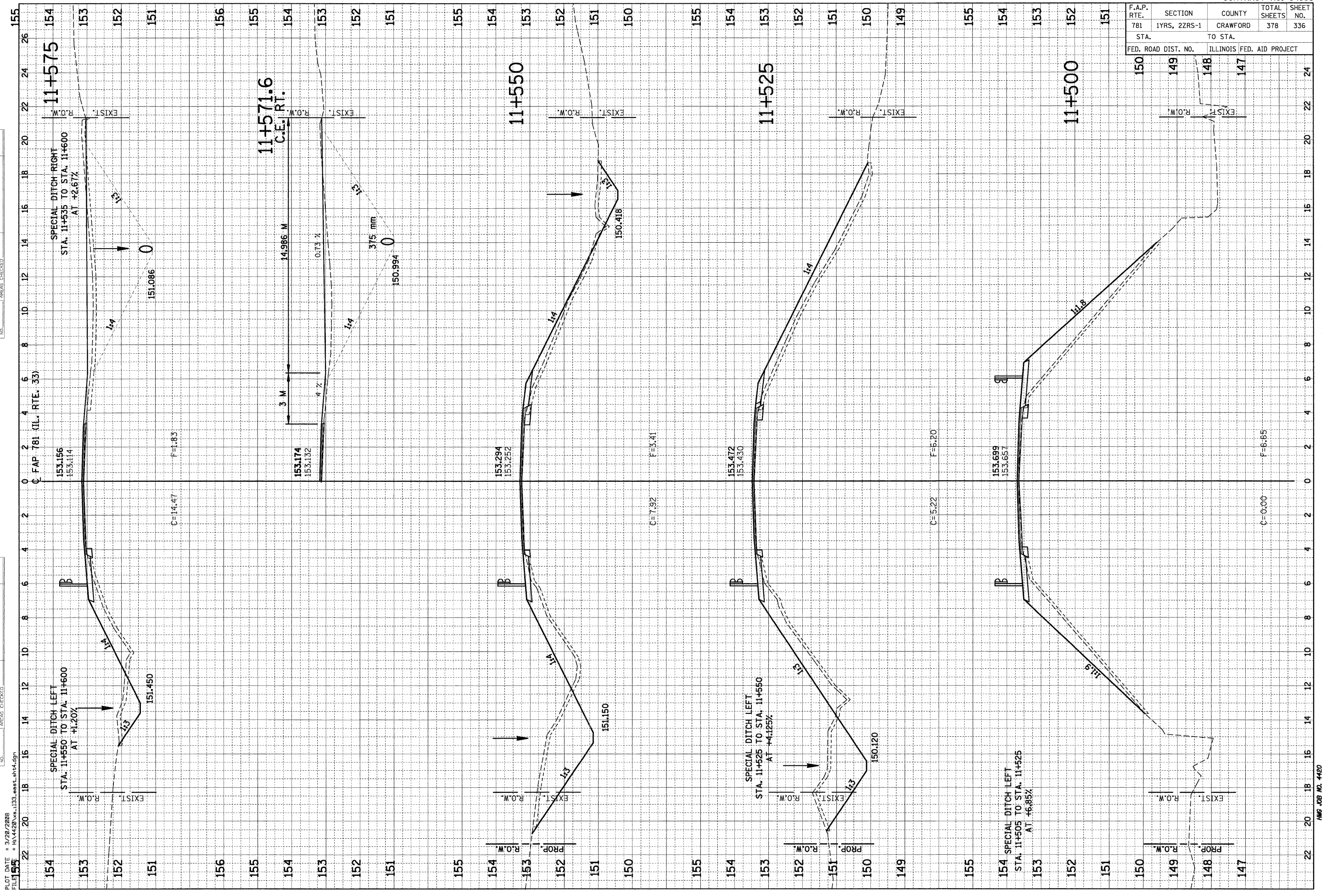


F.A.P. RTE.	SECTION	COUNTY	TOTAL SHEETS	SHEET NO.
781	1YRS, 2ZRS-1	CRAWFORD	378	336
STA. 150		TO STA. 147		
FED. ROAD DIST. NO. 149		ILLINOIS FED. AID PROJECT 148		

NO.	AREAS CHECKED	BY	DATE

NO.	AREAS CHECKED	BY	DATE

PLOT DATE = 3/20/2008
 FILE NAME = H:\4420\va-133_eest.sh4.dgn

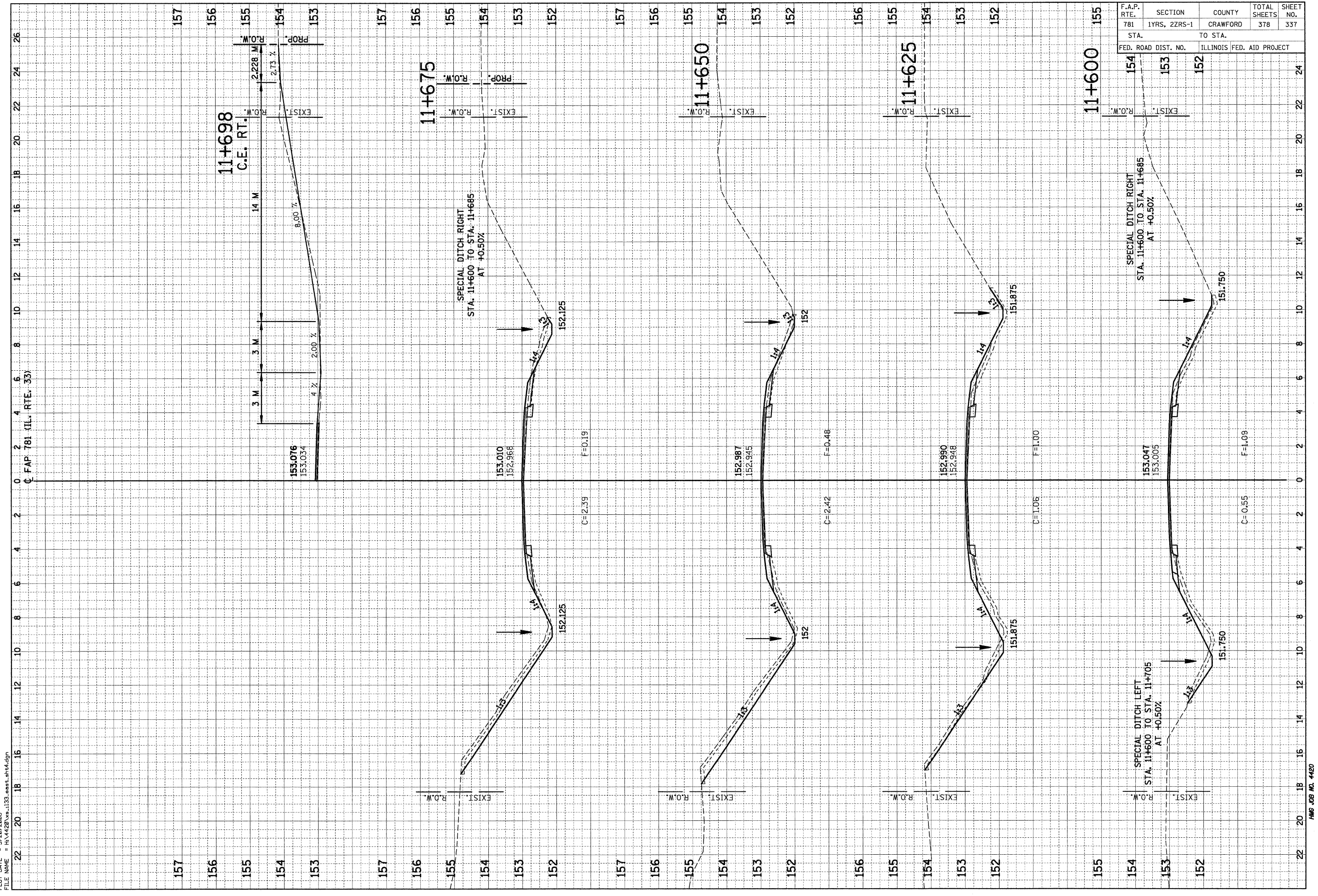


F.A.P. RTE.	SECTION	COUNTY	TOTAL SHEETS	SHEET NO.
781	1YRS, 2ZRS-1	CRAWFORD	378	337
STA. TO STA.		ILLINOIS FED. AID PROJECT		
154 TO 153		152		

FINAL SURVEY	SURVEYED	BY	DATE
NOTE BOOK	PLOTTED		
NO.	TEMPLATE		
	AREAS CHECKED		

ORIGINAL SURVEY	SURVEYED	BY	DATE
NOTE BOOK	PLOTTED		
NO.	TEMPLATE		
	AREAS CHECKED		

PLOT DATE = 3/20/2008
 FILE NAME = H:\1420\vs-1133\sest.sh14.dgn



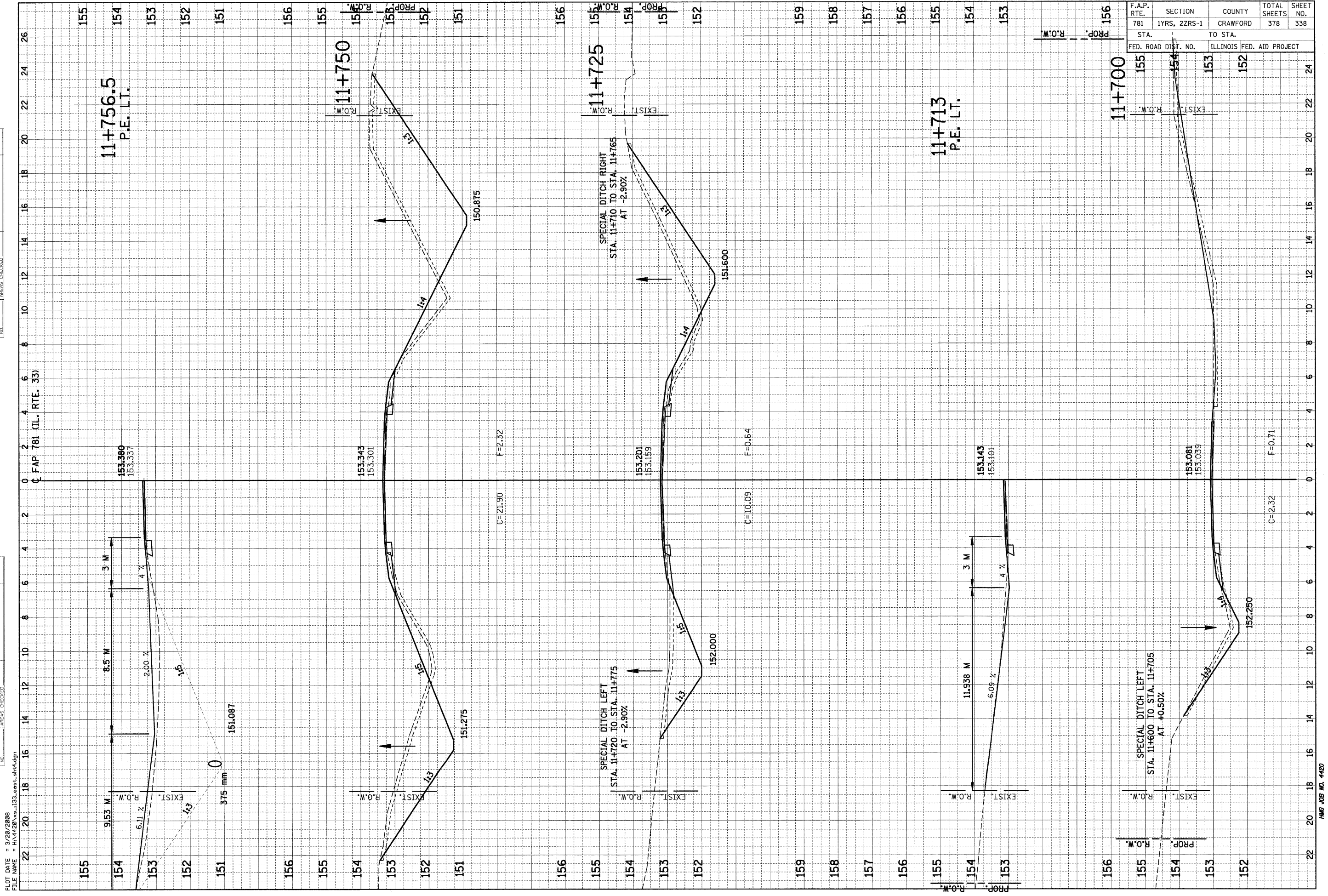
F.A.P. RTE.	SECTION	COUNTY	TOTAL SHEETS	SHEET NO.
781	1YRS, 2ZRS-1	CRAWFORD	378	338

STA.	TO STA.
155	153
154	152

FED. ROAD DIST. NO.	ILLINOIS FED. AID PROJECT

NO.	AREAS CHECKED	DATE	BY

NO.	AREAS CHECKED	DATE	BY

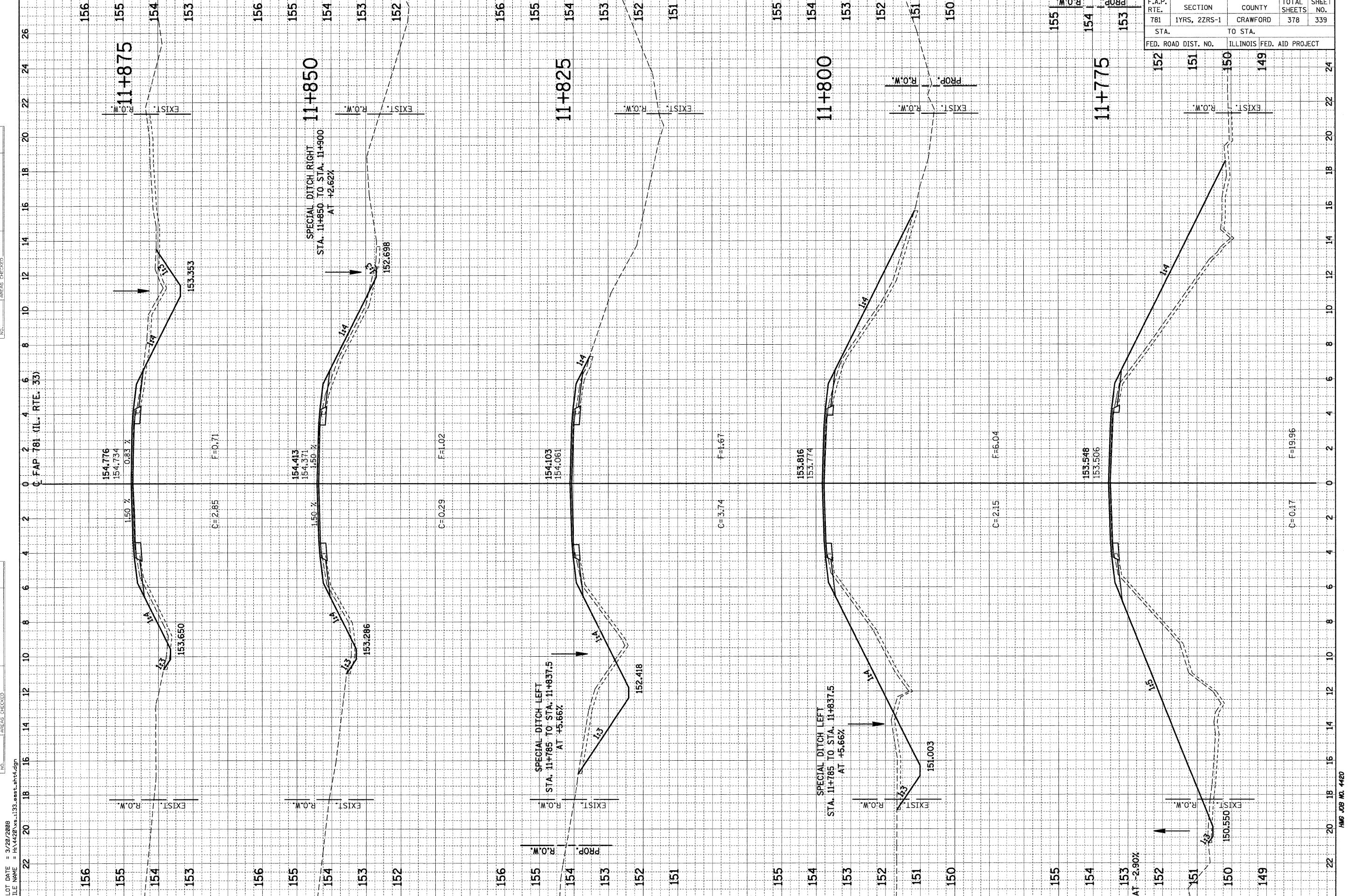


PLOT DATE = 3/20/2008
 FILE NAME = H:\4420\vs-133_eest_sh4.dgn

F.A.P. RTE.	SECTION	COUNTY	TOTAL SHEETS	SHEET NO.
781	1YRS, 2ZRS-1	CRAWFORD	378	339
STA. 152		TO STA. 150		24
FED. ROAD DIST. NO. 151		ILLINOIS FED. AID PROJECT 149		24

FINAL SURVEY	SURVEYED	BY	DATE
NOTE BOOK	PLOTTED		
NO.	TEMPLATE		
	AREAS CHECKED		

ORIGINAL SURVEY	SURVEYED	BY	DATE
NOTE BOOK	PLOTTED		
NO.	TEMPLATE		
	AREAS CHECKED		



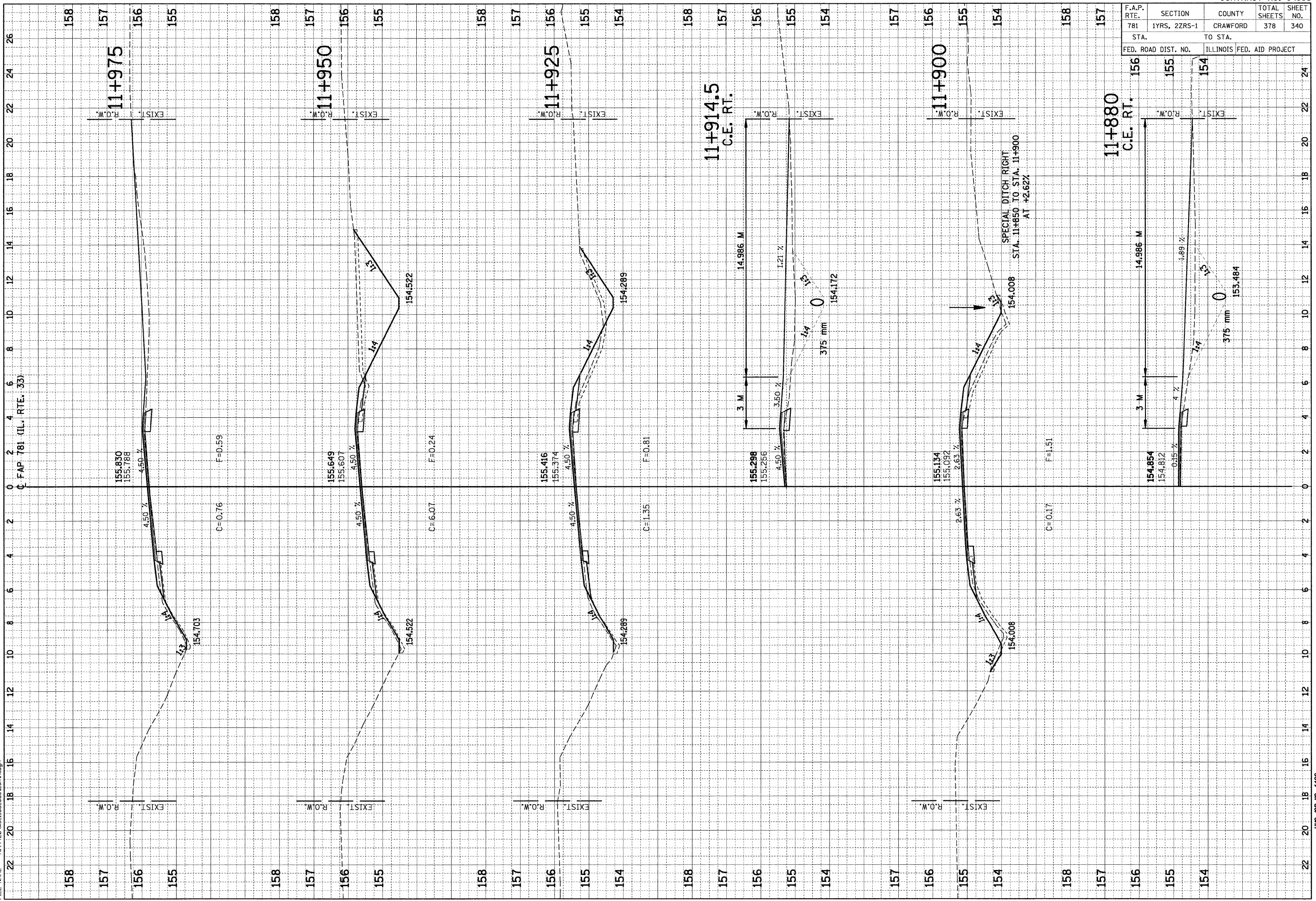
PLOT DATE = 3/28/2008
 FILE NAME = H:\1420\vs-133.east.sh1.dgn

F.A.P. RTE.	SECTION	COUNTY	TOTAL SHEETS	SHEET NO.
781	1YRS, 2ZRS-1	CRAWFORD	378	340
STA.	TO STA.			
FED. ROAD DIST. NO.	ILLINOIS	FED. AID PROJECT		

FINAL SURVEY NO.	SURVEYED PLOTTED TEMPLATE AREAS CHECKED	BY	DATE

ORIGINAL SURVEY NO.	SURVEYED PLOTTED TEMPLATE AREAS CHECKED	BY	DATE

PLOT DATE = 3/20/2008
 FILE NAME = H:\4420\44-133_eest.sh14.dgn



F.A.P. RTE.	SECTION	COUNTY	TOTAL SHEETS	SHEET NO.
781	1YRS, 2ZRS-1	CRAWFORD	378	341
STA.	TO STA.			
FED. ROAD DIST. NO.	ILLINOIS	FED. AID PROJECT		

11+975.5
C.E. RT.

14,986 M

3 M

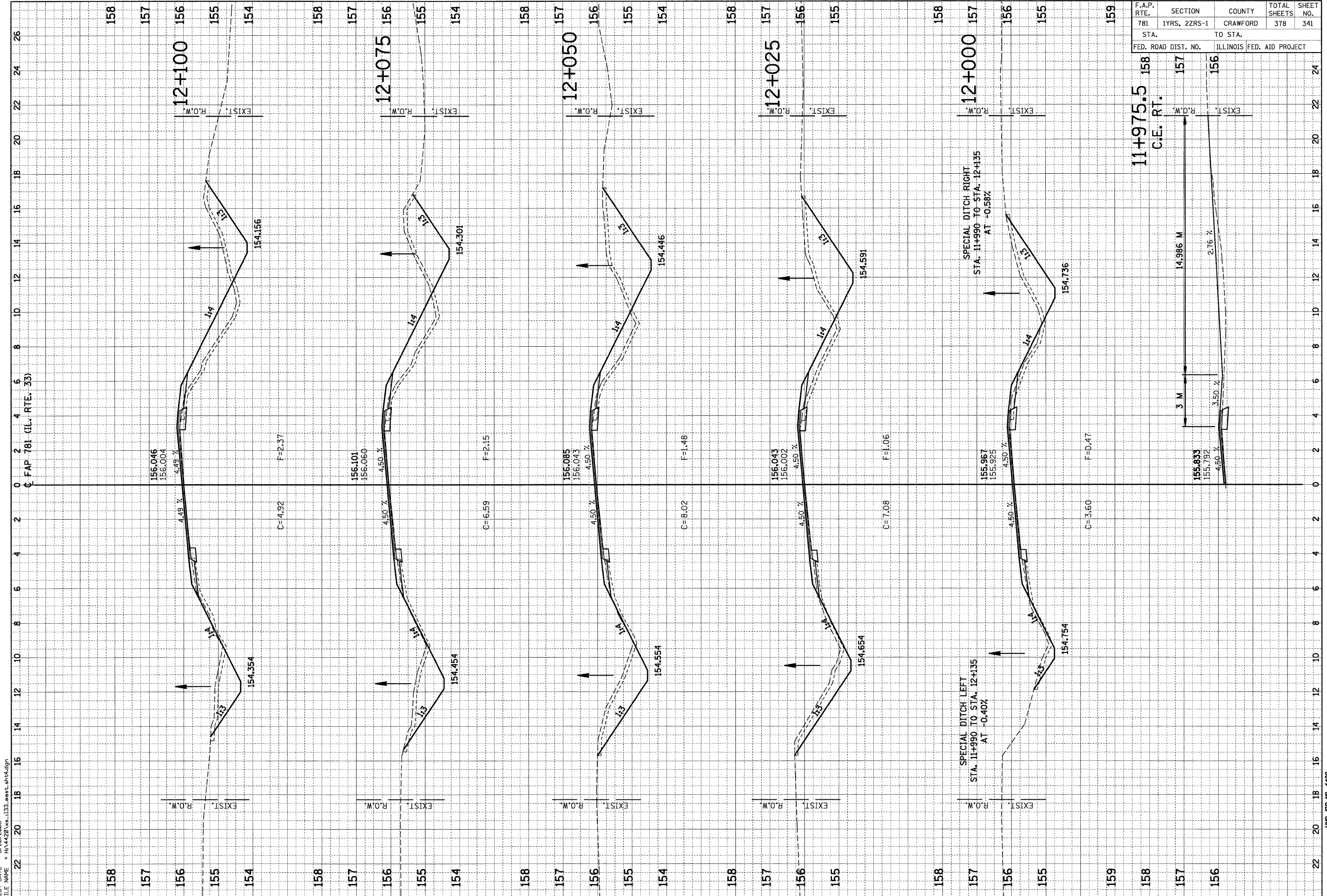
2.76 %

3.50 %

4.50 %

SPECIAL DITCH RIGHT
STA. 11+990 TO STA. 12+135
AT -0.58%

SPECIAL DITCH LEFT
STA. 11+990 TO STA. 12+135
AT -0.40%



ORIGINAL SURVEY	SURVEYED	BY	DATE
NOTE BOOK	PLOTTED		
NO.	TEMPLATE		
	AREAS CHECKED		

ORIGINAL SURVEY	SURVEYED	BY	DATE
NOTE BOOK	PLOTTED		
NO.	TEMPLATE		
	AREAS CHECKED		

PLOT DATE = 3/28/2008
FILE NAME = H:\4420\vs-133_sect_ah4.dgn

F.A.P. RTE.	SECTION	COUNTY	TOTAL SHEETS	SHEET NO.
781	1YRS, 2ZRS-1	CRAWFORD	378	342

STA.	TO STA.
156	155
155	154

FED. ROAD DIST. NO.	ILLINOIS FED. AID PROJECT

NO.	AREAS CHECKED
NO.	AREAS CHECKED
NO.	AREAS CHECKED

BY	DATE
BY	DATE



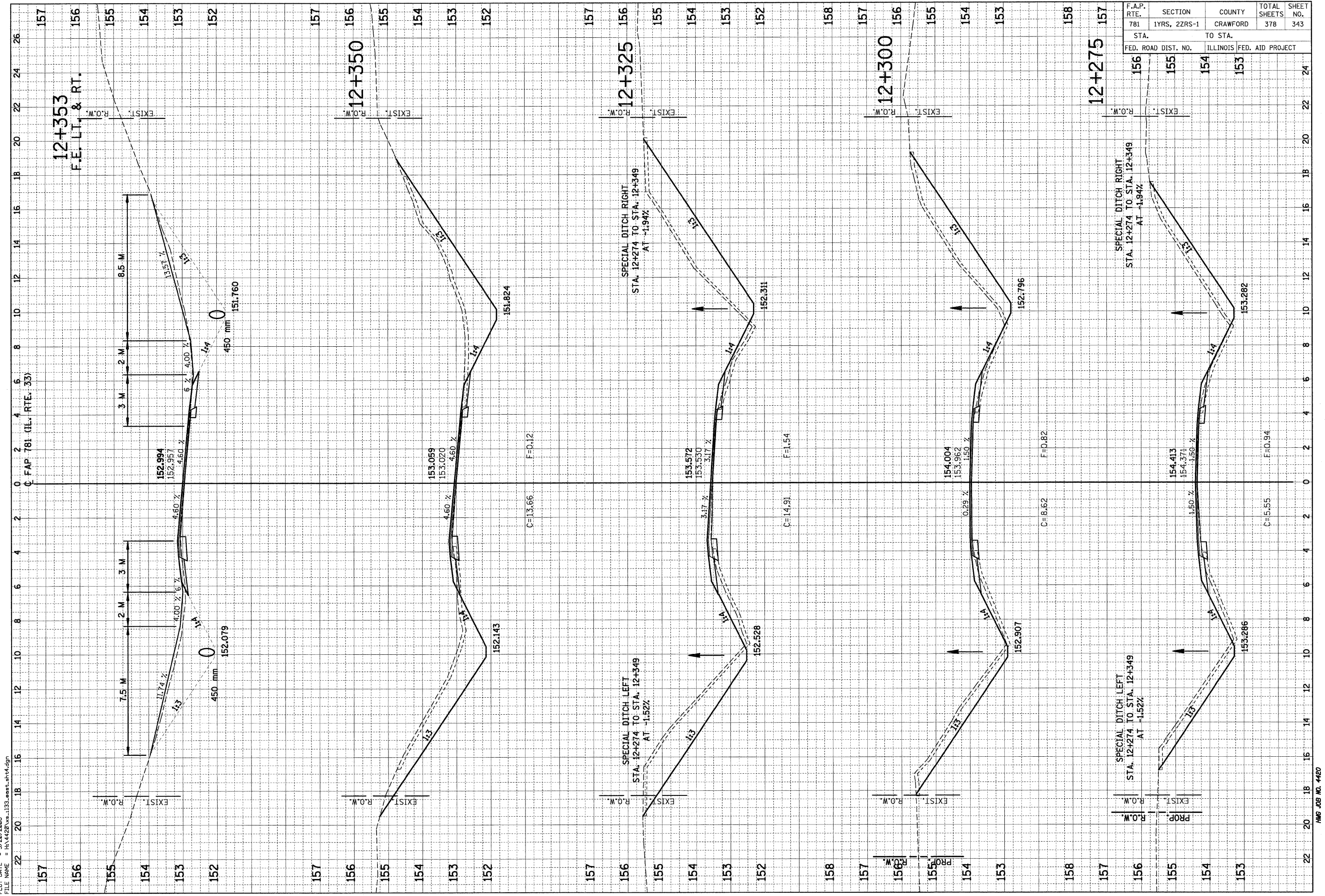
PLOT DATE = 3/20/2008
 FILE = H:\4420\94533\94533.dgn

F.A.P. RTE.	SECTION	COUNTY	TOTAL SHEETS	SHEET NO.
781	1YRS, 2ZRS-1	CRAWFORD	378	343
STA. 156 TO STA. 155		ILLINOIS FED. AID PROJECT		

FINAL SURVEY	SURVEYED	BY	DATE
NOTE BOOK	PLOTTED		
NO.	TEMPLATE		
	AREAS CHECKED		

ORIGINAL SURVEY	SURVEYED	BY	DATE
NOTE BOOK	PLOTTED		
NO.	TEMPLATE		
	AREAS CHECKED		

PLOT DATE = 3/20/2008
 FILE NAME = HV1420\vs-133.eest.shx.dgn

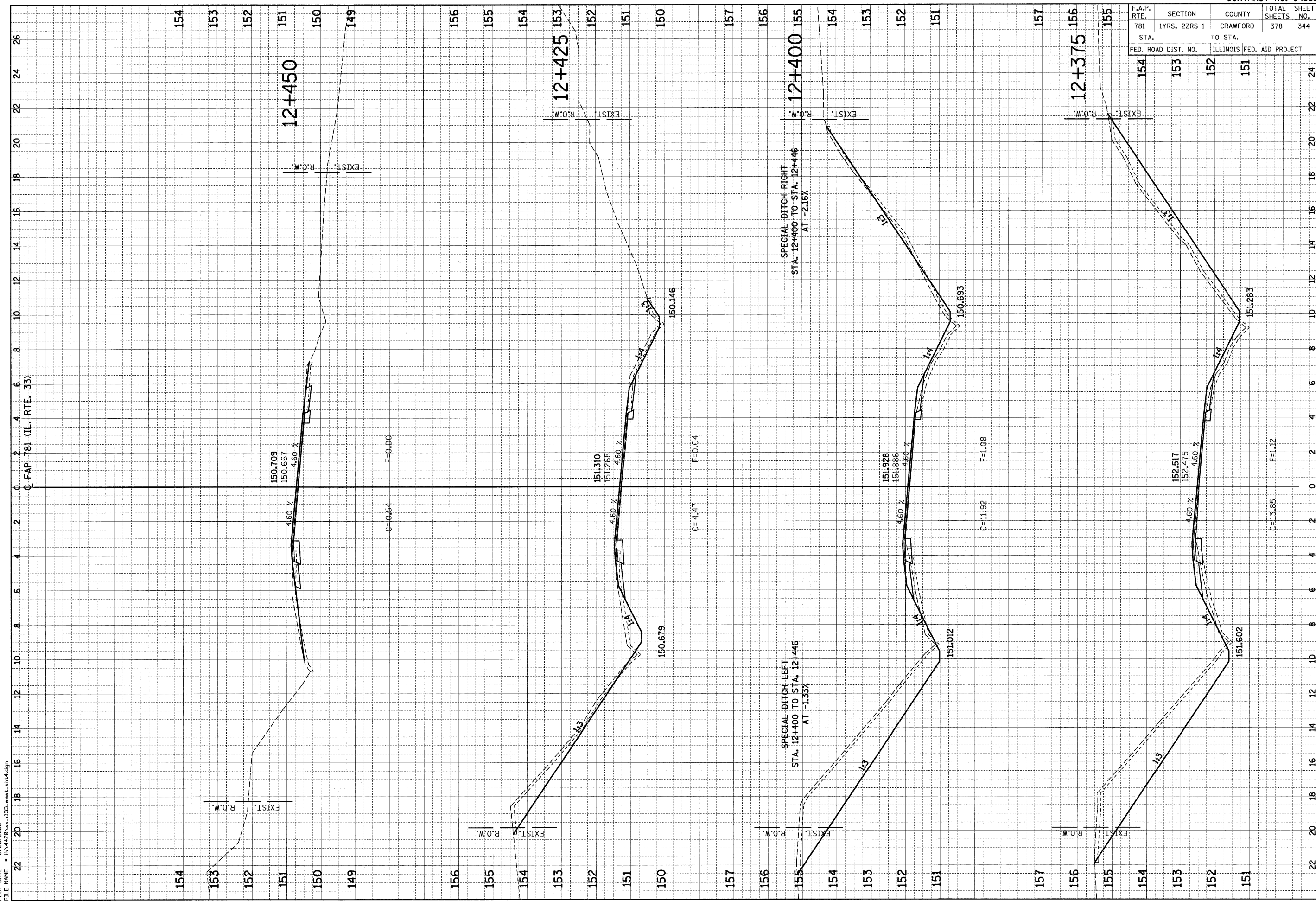


F.A.P. RTE.	SECTION	COUNTY	TOTAL SHEETS	SHEET NO.
781	1YRS, 2ZRS-1	CRAWFORD	378	344
STA. 154 TO STA. 151		ILLINOIS FED. AID PROJECT		

FINAL SURVEY NOTE BOOK NO.	SURVEYED PLOTTED TEMPLATE AREAS CHECKED	BY	DATE
----------------------------	-----------------------------------------	----	------

ORIGINAL SURVEY NOTE BOOK NO.	SURVEYED PLOTTED TEMPLATE AREAS CHECKED	BY	DATE
-------------------------------	-----------------------------------------	----	------

PLOT DATE = 3/20/2008
 FILE NAME = H:\4420\133\133.easr.sh\4.dgn

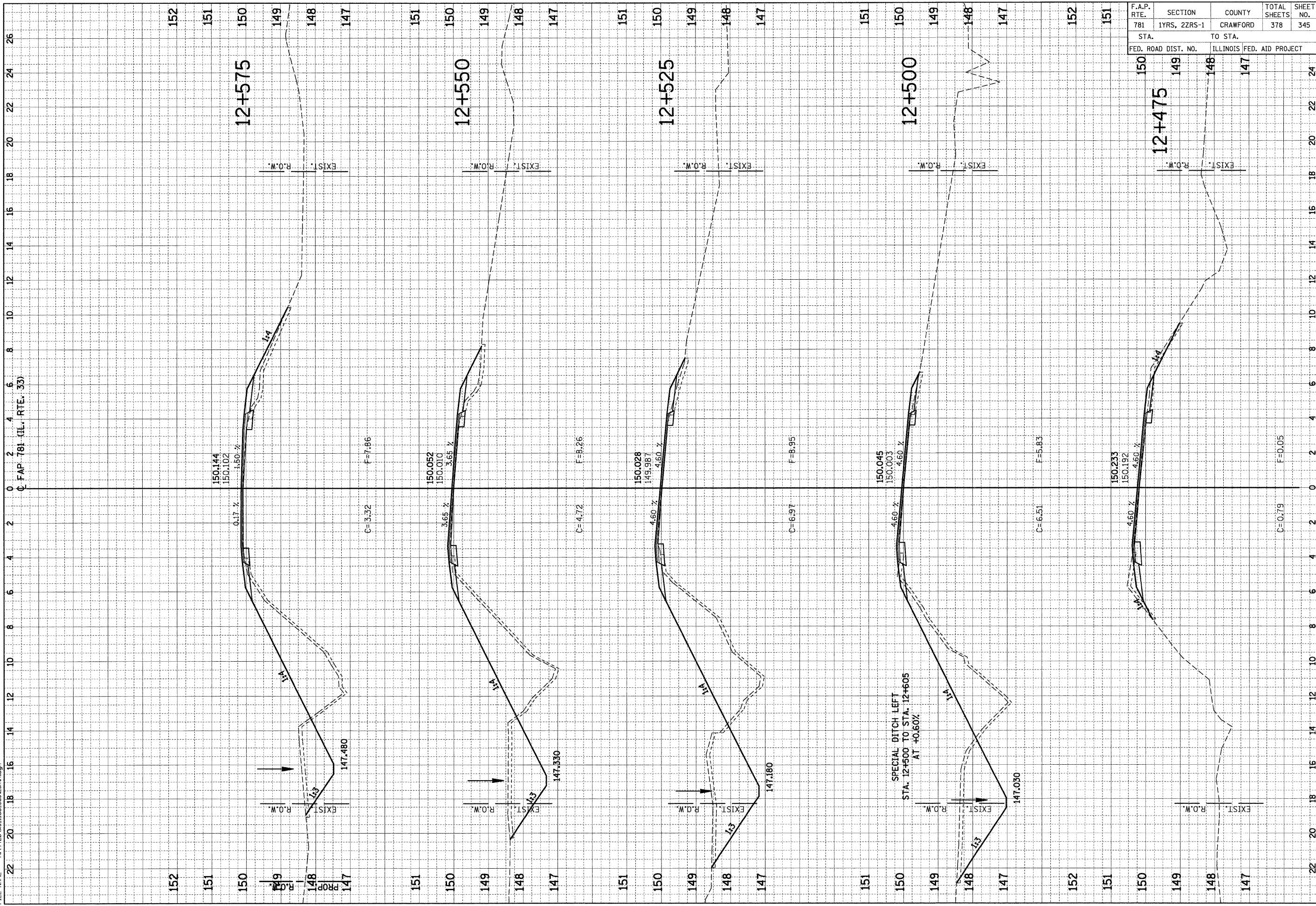


F.A.P. RTE.	SECTION	COUNTY	TOTAL SHEETS	SHEET NO.
781	1YRS, 2ZRS-1	CRAWFORD	378	345
STA. 150 TO STA. 147		ILLINOIS FED. AID PROJECT		

FINAL SURVEY NO.	SURVEYED BY	DATE
NOTE BOOK NO.	PLOTTED BY	
	AREAS CHECKED	

ORIGINAL SURVEY NO.	SURVEYED BY	DATE
NOTE BOOK NO.	PLOTTED BY	
	AREAS CHECKED	

PLOT DATE = 3/26/2008
 FILE NAME = H:\1420\vs-133_eest_ah1.dgn



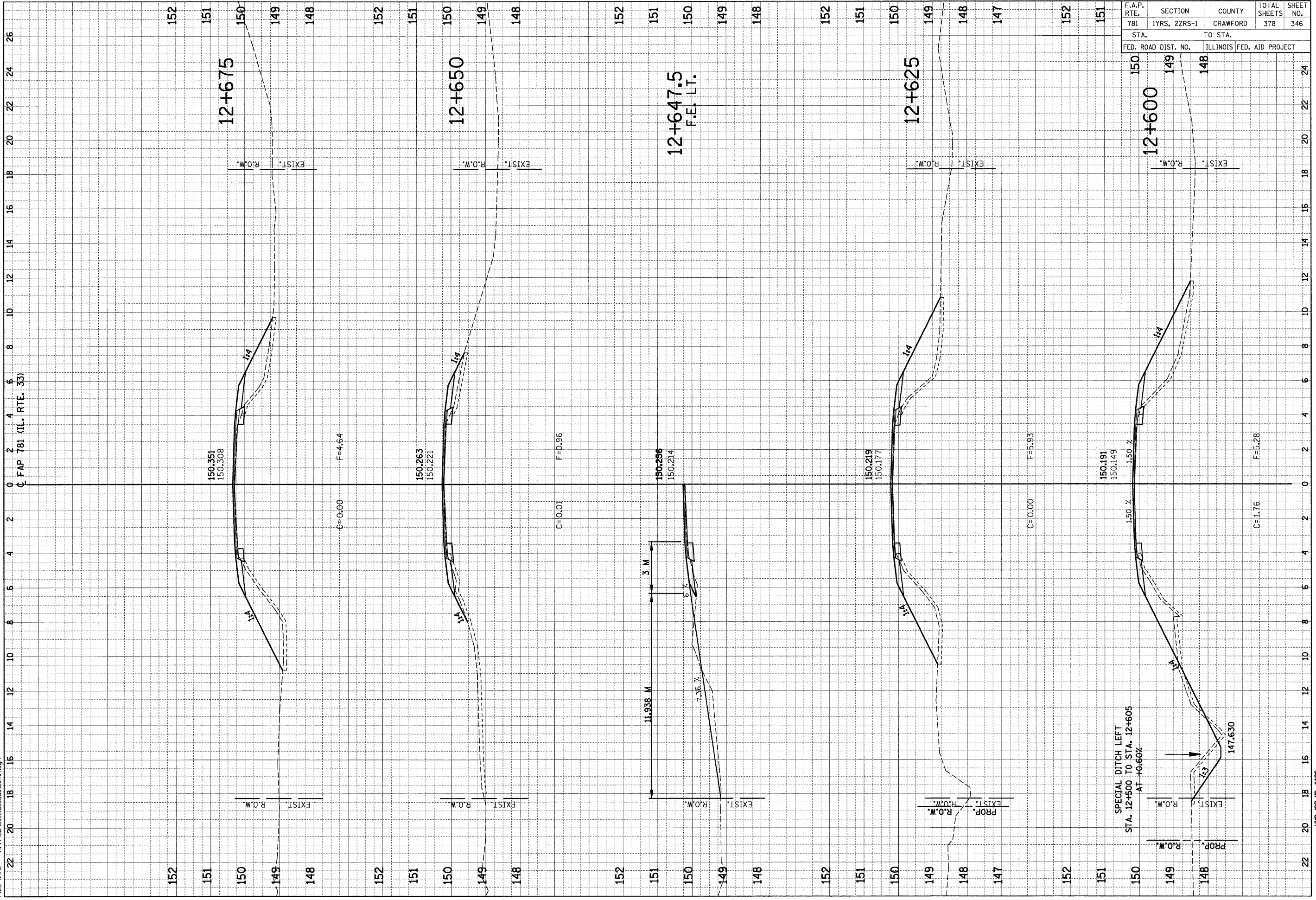
F.A.P. RTE.	SECTION	COUNTY	TOTAL SHEETS	SHEET NO.
781	1YRS, 2ZRS-1	CRAWFORD	378	346
STA. TO STA.		ILLINOIS FED. AID PROJECT		
150 149 148				

NO.	BY	DATE

NO.	BY	DATE

PLOT DATE = 3/20/2008

FILE NAME = H:\4420\vs-1133_sect.dwg

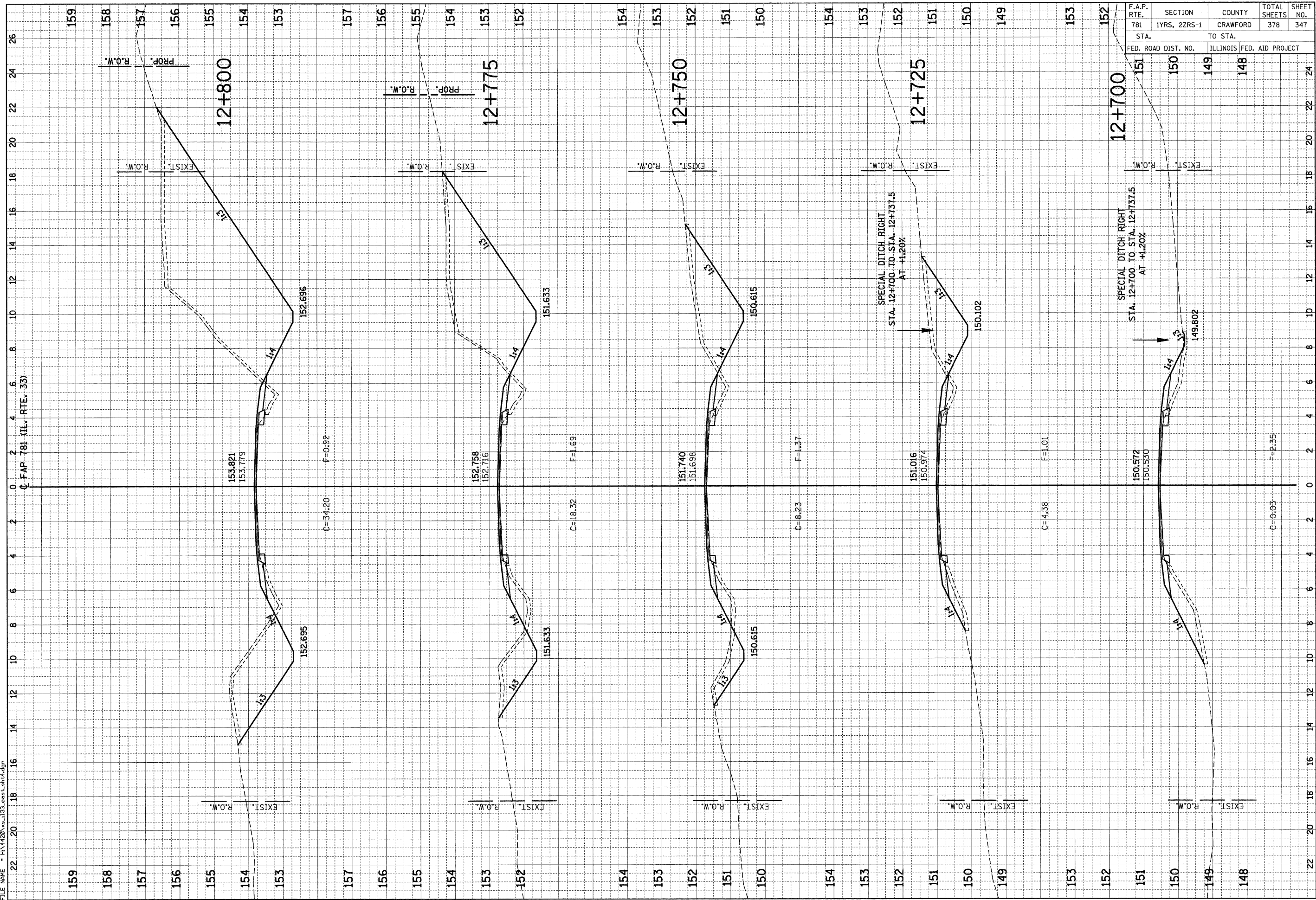


F.A.P. RTE.	SECTION	COUNTY	TOTAL SHEETS	SHEET NO.
781	1YRS, 2ZRS-1	CRAWFORD	378	347
STA.		TO STA.		
FED. ROAD DIST. NO.		ILLINOIS FED. AID PROJECT		

ORIGINAL SURVEY	SURVEYED	BY	DATE
NOTE BOOK	PLOTTED		
NO.	REPLATE		
	AREAS CHECKED		

ORIGINAL SURVEY	SURVEYED	BY	DATE
NOTE BOOK	PLOTTED		
NO.	REPLATE		
	AREAS CHECKED		

PLOT DATE = 3/28/2008
 FILE NAME = H:\1420\vs-133.eest-sh4.dgn

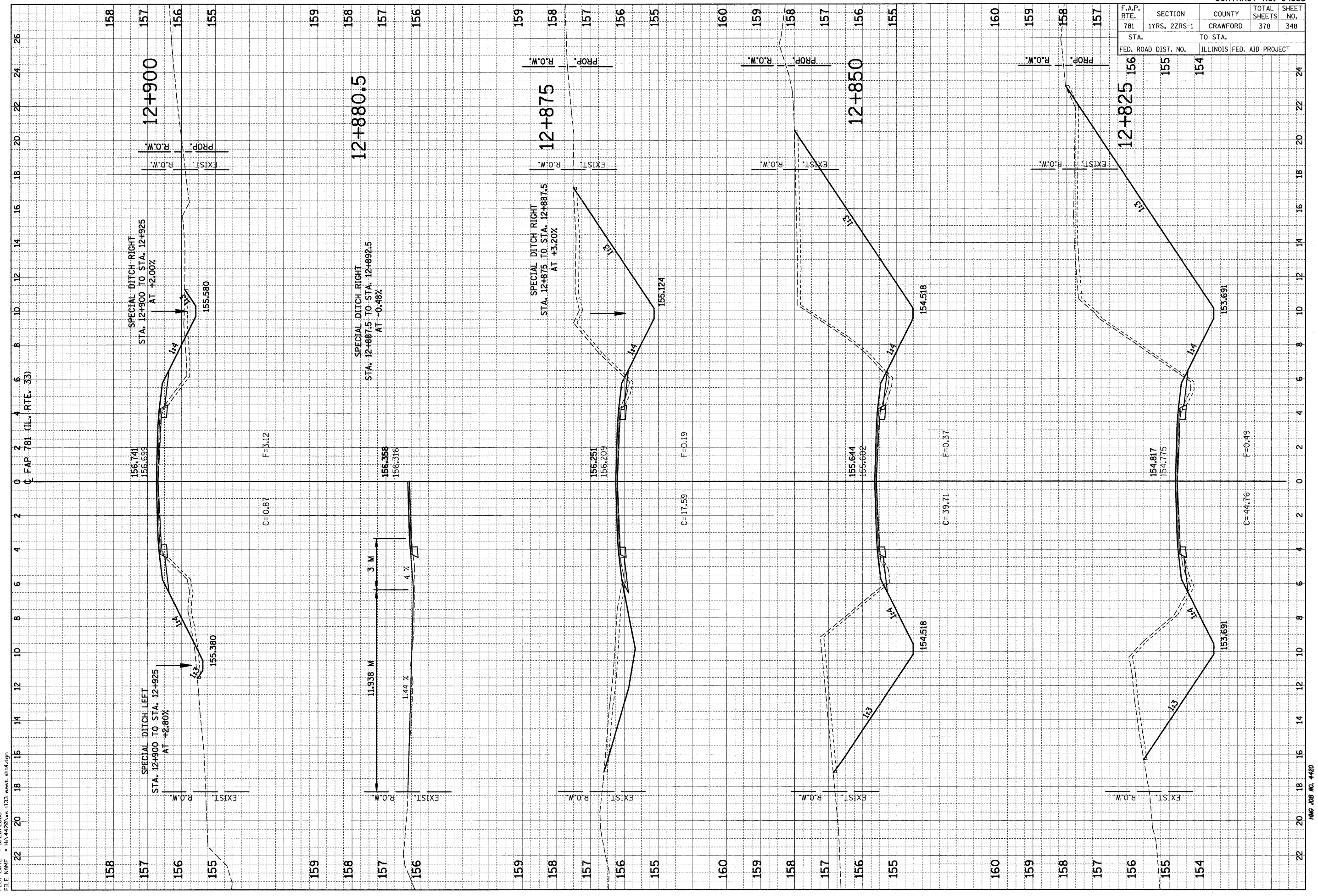


F.A.P. RTE.	SECTION	COUNTY	TOTAL SHEETS	SHEET NO.
781	1YRS, 2ZRS-1	CRAWFORD	378	348
STA. TO STA.		FED. ROAD DIST. NO. ILLINOIS FED. AID PROJECT		
156		155 154		

ORIGINAL SURVEY PLOTTED TEMPLATE	BY	DATE
NO.		
AREAS CHECKED		

FINAL SURVEY PLOTTED TEMPLATE	BY	DATE
NO.		
AREAS CHECKED		

PLOT DATE = 3/20/2008
 FILE NAME = H:\4420\vs.133_sect.sh4.dgn

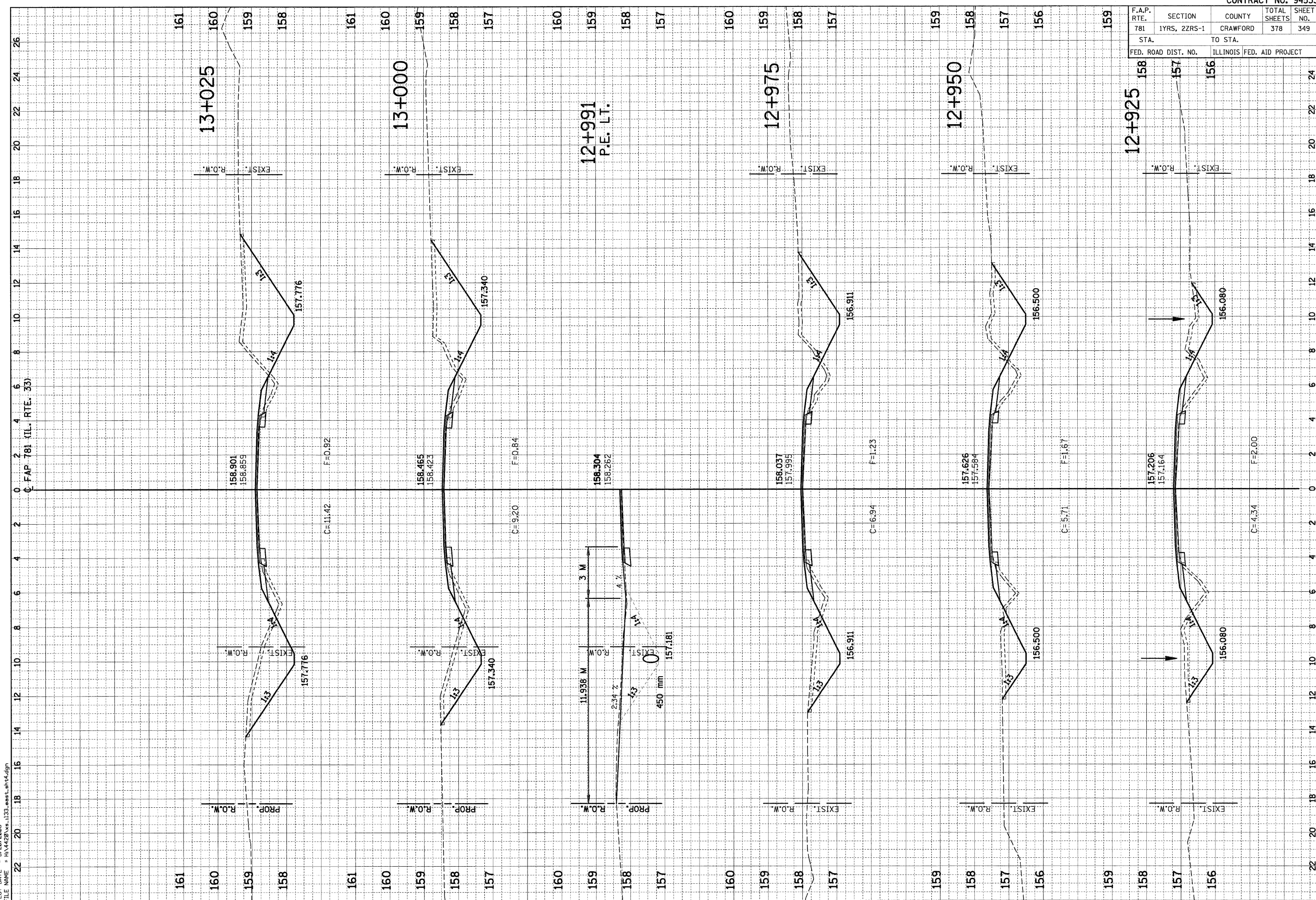


F.A.P. RTE.	SECTION	COUNTY	TOTAL SHEETS	SHEET NO.
781	1YRS, 2ZRS-1	CRAWFORD	378	349
STA.		TO STA.		
FED. ROAD DIST. NO.		ILLINOIS FED. AID PROJECT		

ORIGINAL SURVEY	SURVEYED	BY	DATE
NOTE BOOK	PLOTTED		
NO.	TEMPLATE		
	AREAS CHECKED		

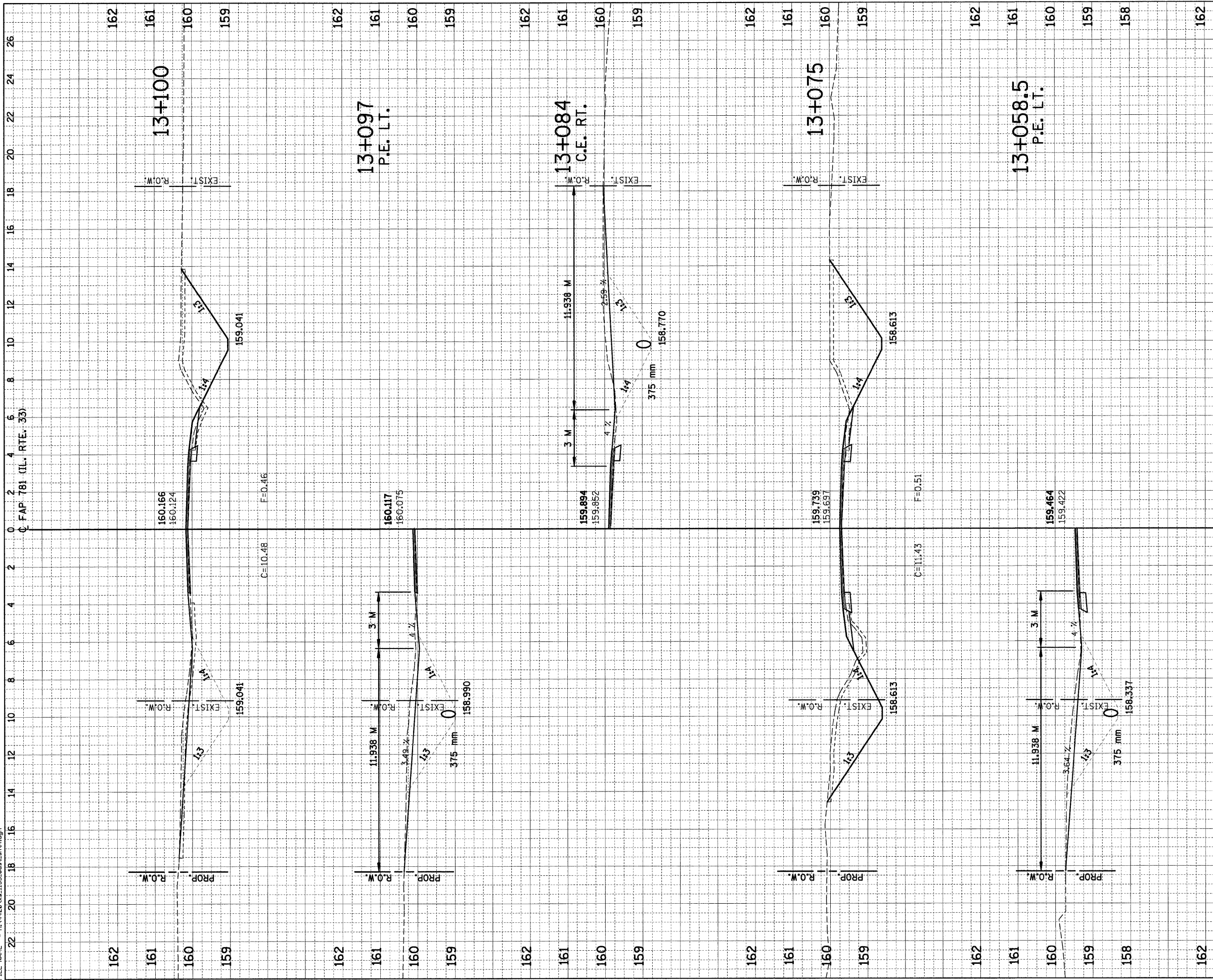
ORIGINAL SURVEY	SURVEYED	BY	DATE
NOTE BOOK	PLOTTED		
NO.	TEMPLATE		
	AREAS CHECKED		

PLOT DATE = 3/28/2008
 FILE NAME = H:\4428\vs-133_aest_ahv4.dgn



F.A.P. RTE.	SECTION	COUNTY	TOTAL SHEETS	SHEET NO.
781	1YRS, 2ZRS-1	CRAWFORD	378	350
STA.	TO STA.			
FED. ROAD DIST. NO.	ILLINOIS FED. AID PROJECT			

161 160 159 158 24
 13+050 158.191 22
 160 159 158 20
 161 160 159 18
 162 161 160 16
 162 161 160 14
 162 161 160 12
 162 161 160 10
 162 161 160 8
 162 161 160 6
 162 161 160 4
 162 161 160 2
 162 161 160 0
 162 161 160 -2
 162 161 160 -4
 162 161 160 -6
 162 161 160 -8
 162 161 160 -10
 162 161 160 -12
 162 161 160 -14
 162 161 160 -16
 162 161 160 -18
 162 161 160 -20
 162 161 160 -22
 162 161 160 -24



FINAL SURVEY	SURVEYED	BY	DATE
NOTE BOOK	PLOTTED		
AREAS CHECKED	TEMPLATE		
	AREAS CHECKED		

ORIGINAL SURVEY	SURVEYED	BY	DATE
NOTE BOOK	PLOTTED		
AREAS CHECKED	TEMPLATE		
	AREAS CHECKED		

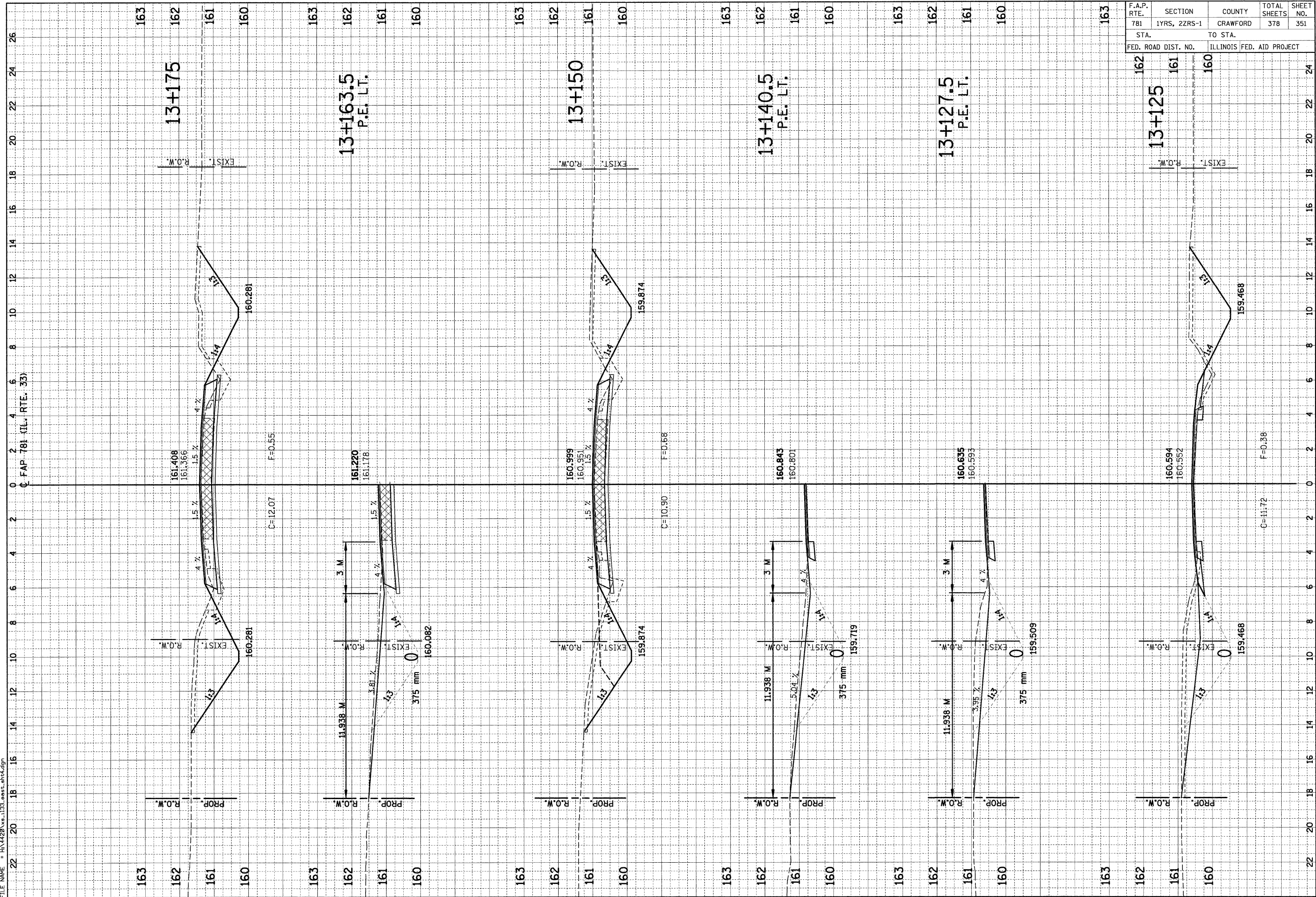
PLOT DATE = 3/20/2008
 FILE NAME = H:\4420\13+050\13+050.dgn

F.A.P. RTE.	SECTION	COUNTY	TOTAL SHEETS	SHEET NO.
781	1YRS, 2ZRS-1	CRAWFORD	378	351
STA.		TO STA.		
162		161		
FED. ROAD DIST. NO.		ILLINOIS FED. AID PROJECT		

FINAL SURVEY	SURVEYED	BY	DATE
NOTE BOOK NO.	PLOTTED		
	TEMPLATE		
	AREAS CHECKED		

ORIGINAL SURVEY	SURVEYED	BY	DATE
NOTE BOOK NO.	PLOTTED		
	TEMPLATE		
	AREAS CHECKED		

PLOT DATE = 3/20/2008
FILE NAME = H:\4420\vs-1133_eest_sht4.dgn

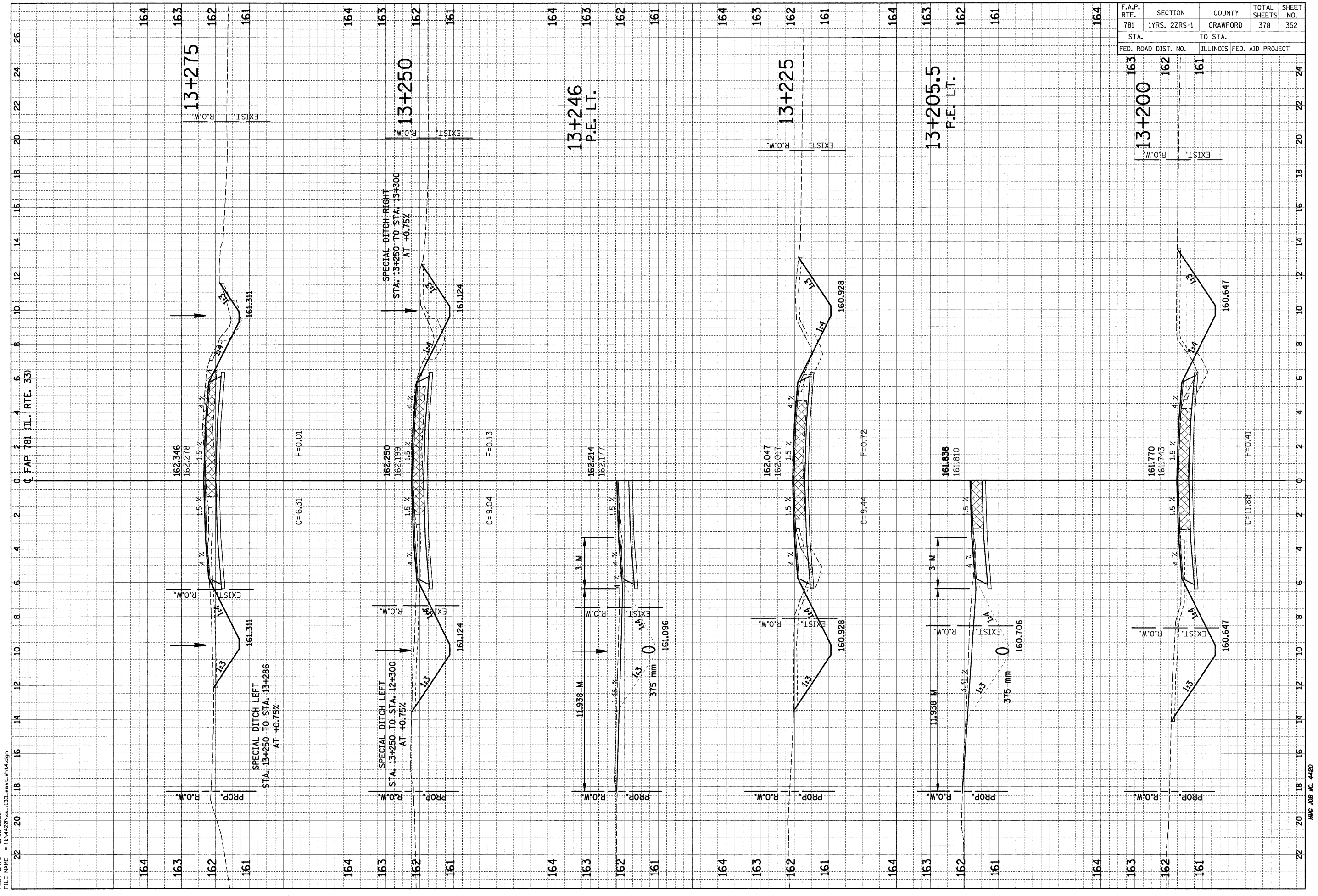


F.A.P. RTE.	SECTION	COUNTY	TOTAL SHEETS	SHEET NO.
781	1YRS, 2ZRS-1	CRAWFORD	378	352
STA. TO STA.		ILLINOIS FED. AID PROJECT		

ORIGINAL SURVEY	SURVEYED	BY	DATE
NOTE BOOK	PLOTTED		
NO.	TEMPLATE		
	AREAS CHECKED		

ORIGINAL SURVEY	SURVEYED	BY	DATE
NOTE BOOK	PLOTTED		
NO.	TEMPLATE		
	AREAS CHECKED		

PLOT DATE = 3/28/2008
 FILE NAME = H:\4420\vs.133_sect.sh4.dgn

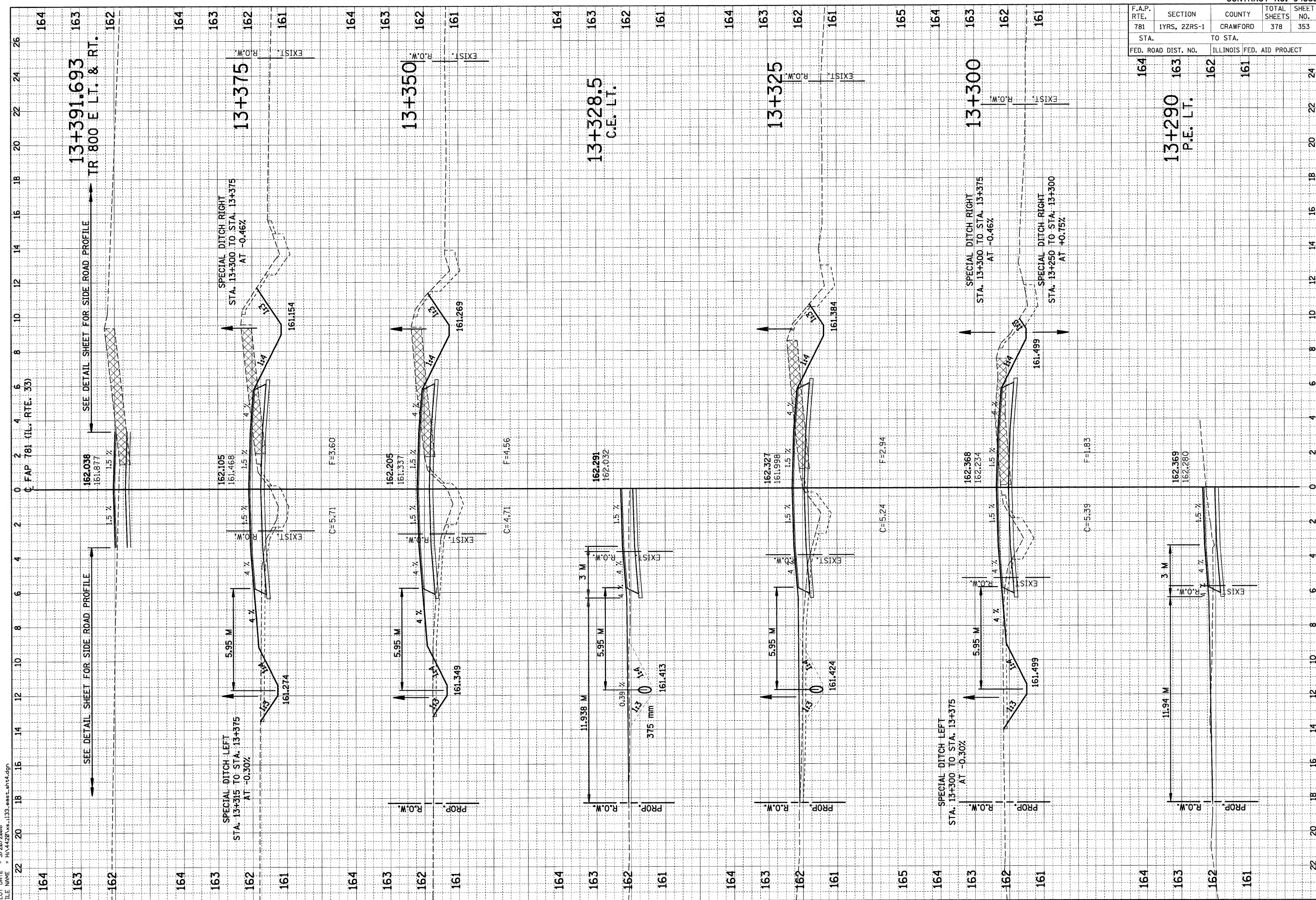


F.A.P. RTE.	SECTION	COUNTY	TOTAL SHEETS	SHEET NO.
781	1YRS, 2ZRS-1	CRAWFORD	378	353
STA. 164		TO STA. 161		
FED. ROAD DIST. NO.		ILLINOIS FED. AID PROJECT		

ORIGINAL SURVEY	SURVEYED	BY	DATE
NOTE BOOK	PLOTTED		
NO.	TEMPLATE		
	AREAS CHECKED		

FINAL SURVEY	SURVEYED	BY	DATE
NOTE BOOK	PLOTTED		
NO.	TEMPLATE		
	AREAS CHECKED		

PLOT DATE = 3/20/2008
 FILE NAME = H:\1420\vs-133_eeet.sh4.dgn

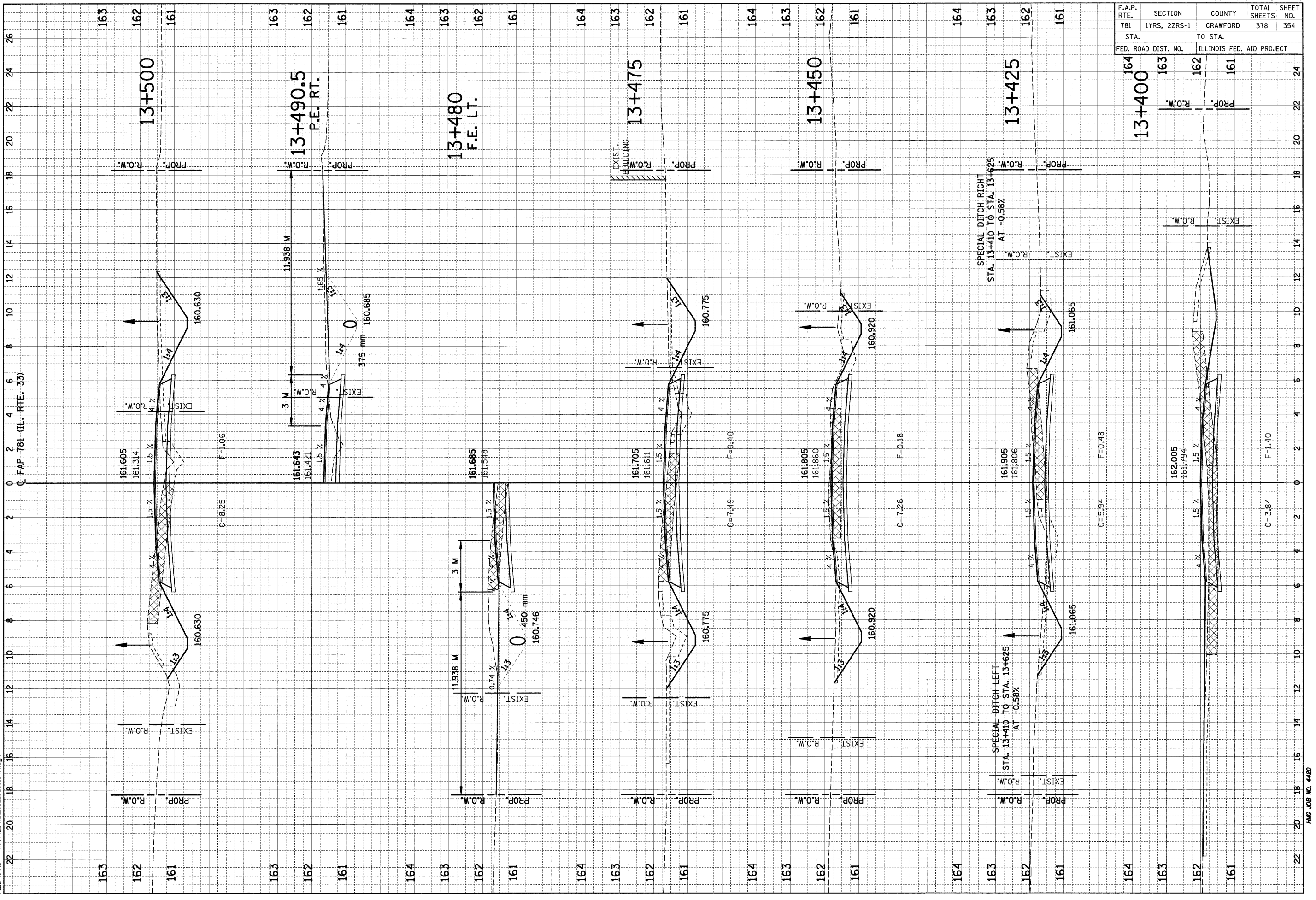


F.A.P. RTE.	SECTION	COUNTY	TOTAL SHEETS	SHEET NO.
781	1YRS, 2ZRS-1	CRAWFORD	378	354
STA. TO STA.		ILLINOIS FED. AID PROJECT		
FED. ROAD DIST. NO.				

ORIGINAL SURVEY	SURVEYED	BY	DATE
NOTE BOOK	PLOTTED		
NO.	TEMPLATE		
	AREAS CHECKED		

FINAL SURVEY	SURVEYED	BY	DATE
NOTE BOOK	PLOTTED		
NO.	TEMPLATE		
	AREAS CHECKED		

PLOT DATE = 3/20/2008
 FILE NAME = H:\4420\vs.133.eest_ah4.dgn

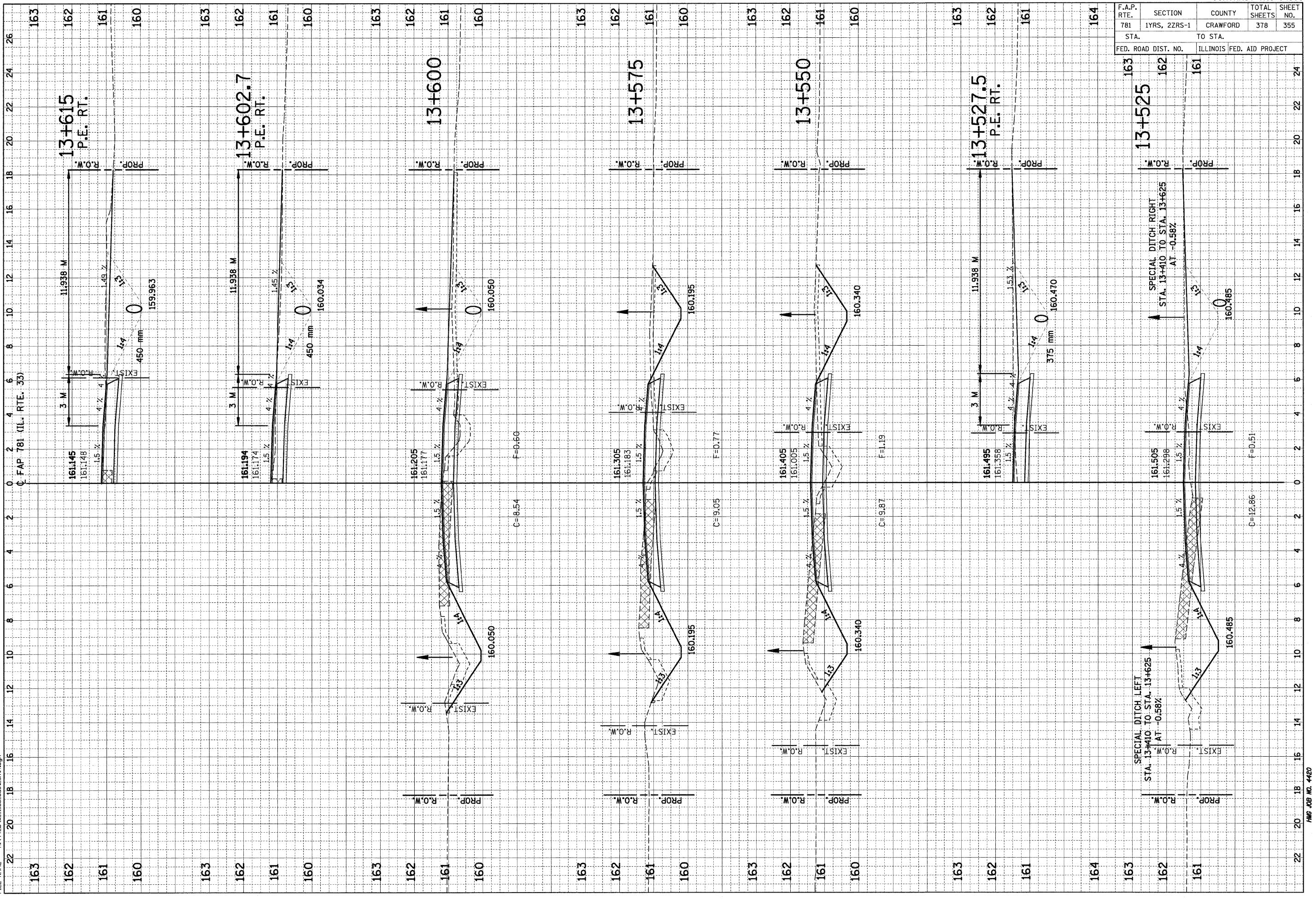


F.A.P. RTE.	SECTION	COUNTY	TOTAL SHEETS	SHEET NO.
781	13+410 TO STA. 13+625	CRAWFORD	378	355

FINAL SURVEY PLOTTED	BY	DATE
NOTE BOOK		
AREAS CHECKED		

ORIGINAL SURVEY PLOTTED	BY	DATE
NOTE BOOK		
AREAS CHECKED		

PLOT DATE = 3/28/2008
 FILE NAME = H:\4420\vs-133_sect.sh4.dgn

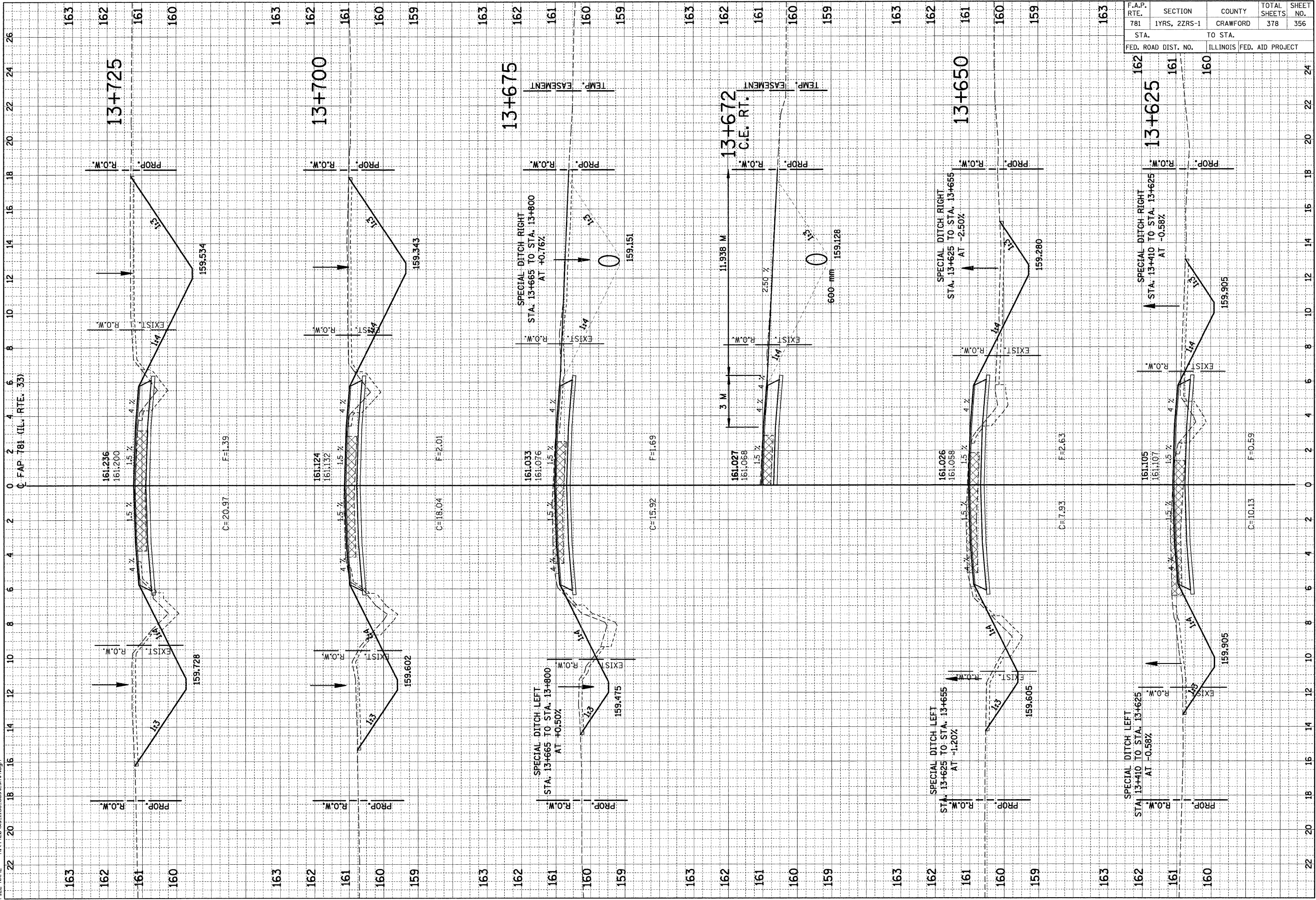


F.A.P. RTE.	SECTION	COUNTY	TOTAL SHEETS	SHEET NO.
781	1YRS, 2ZRS-1	CRAWFORD	378	356
STA.		TO STA.		
FED. ROAD DIST. NO.		ILLINOIS FED. AID PROJECT		

ORIGINAL SURVEY NO.	SURVEY PLOTTED TEMPLATE AREAS CHECKED	BY	DATE

FINAL SURVEY NO.	SURVEY PLOTTED TEMPLATE AREAS CHECKED	BY	DATE

PLOT DATE = 3/20/2008
 FILE NAME = H:\4420\vs-133_sect_ahv4.dgn



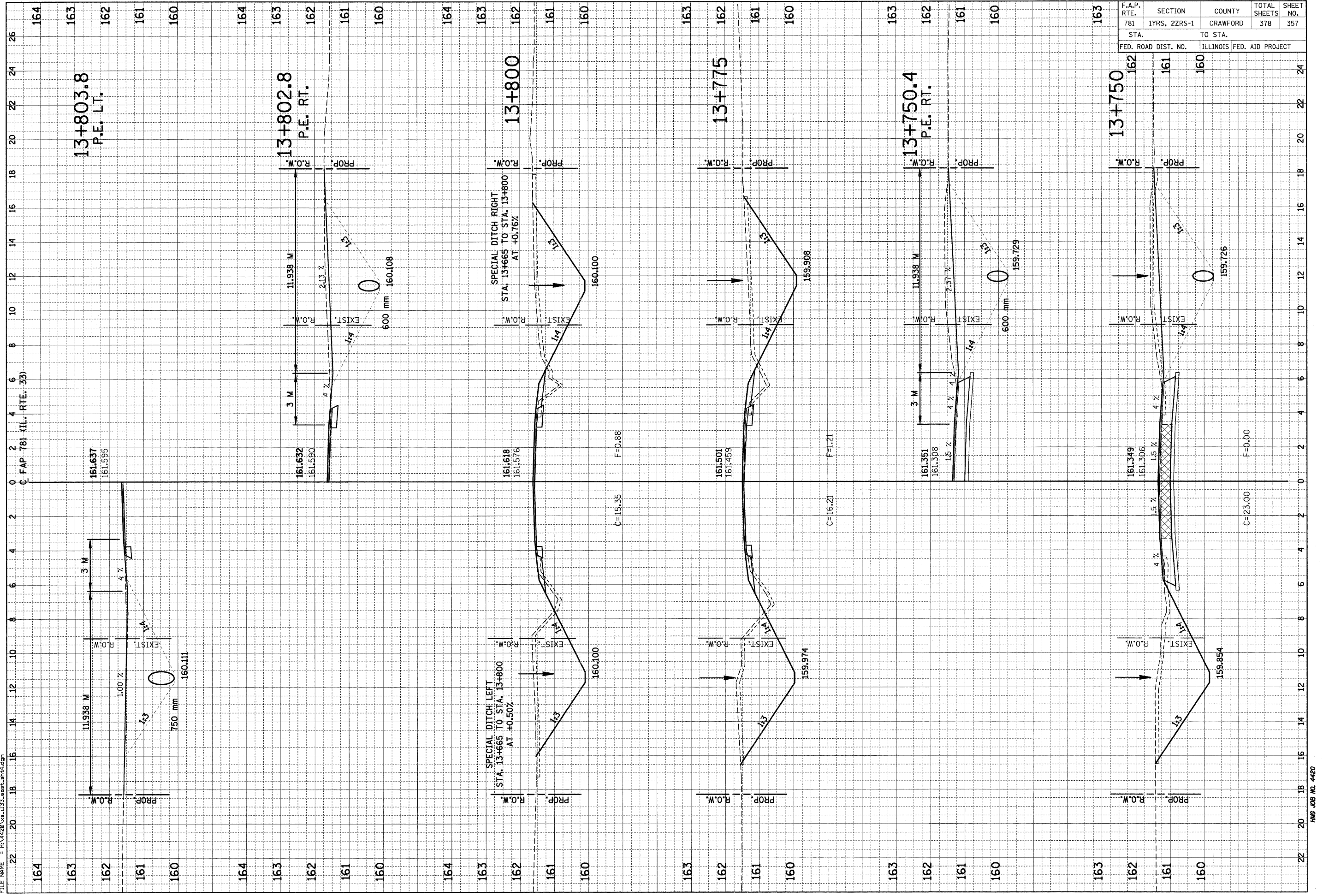
F.A.P. RTE.	SECTION	COUNTY	TOTAL SHEETS	SHEET NO.
781	1YRS, 2ZRS-1	CRAWFORD	378	357
STA.		TO STA.		
FED. ROAD DIST. NO.		ILLINOIS FED. AID PROJECT		

ORIGINAL SURVEY	SURVEYED	BY	DATE
NOTE BOOK	PLOTTED		
NO.	TEMP. PLATE		
	AREAS CHECKED		
	AREAS CHECKED		

FINAL SURVEY	SURVEYED	BY	DATE
NOTE BOOK	PLOTTED		
NO.	TEMP. PLATE		
	AREAS CHECKED		
	AREAS CHECKED		

PLOT DATE = 3/20/2008

FILE NAME = H:\4420\94533\cort.sh4.dgn



F.A.P. RTE.	SECTION	COUNTY	TOTAL SHEETS	SHEET NO.
781	1YRS, 2ZRS-1	CRAWFORD	378	358

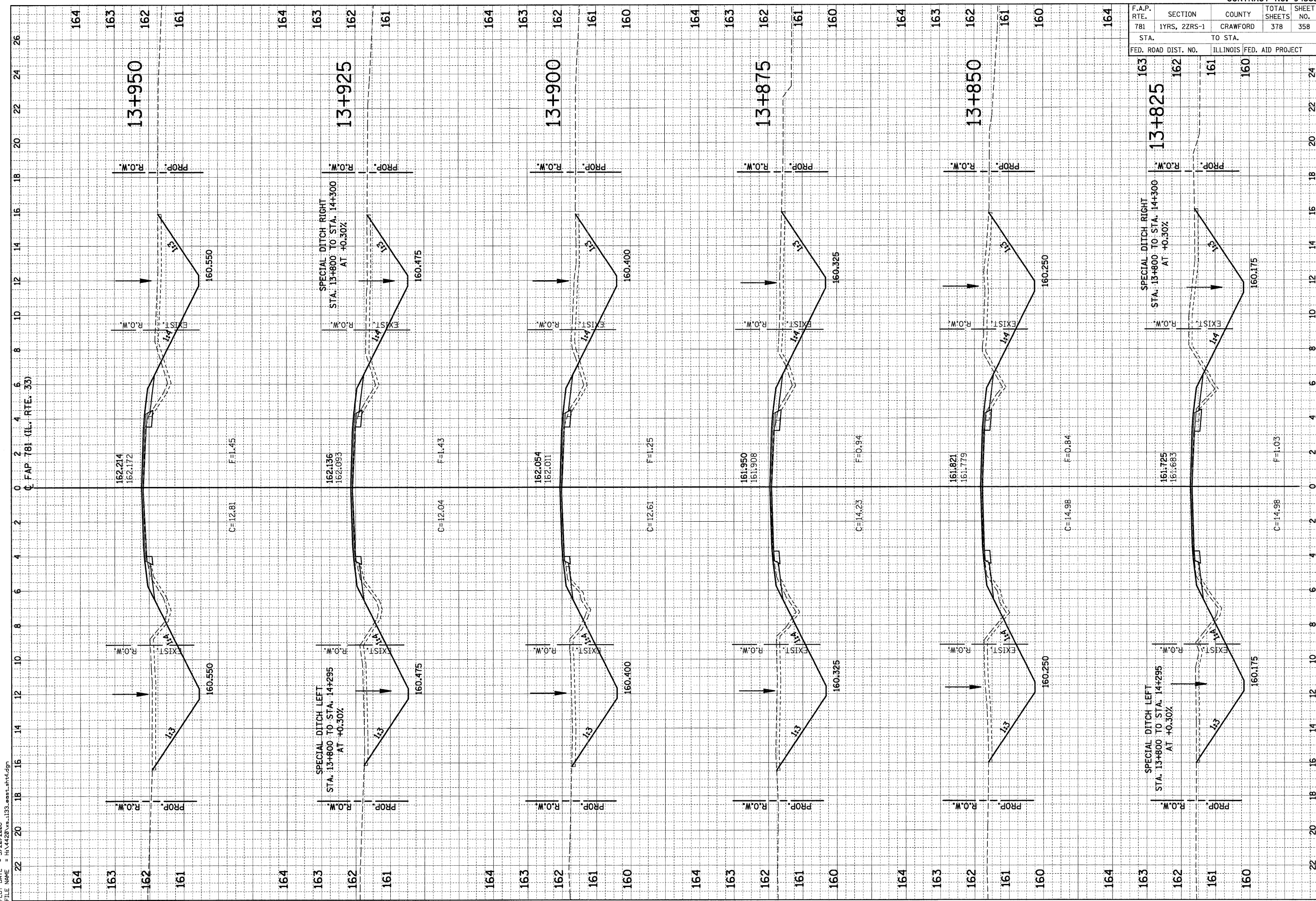
STA.	TO STA.
163	162
162	161
161	160

FED. ROAD DIST. NO.	ILLINOIS	FED. AID PROJECT
163	162	161
162	161	160

NO.	DATE

NO.	DATE

PLOT DATE = 3/20/2008
 FILE NAME = H:\4420\133 east.shx.dgn

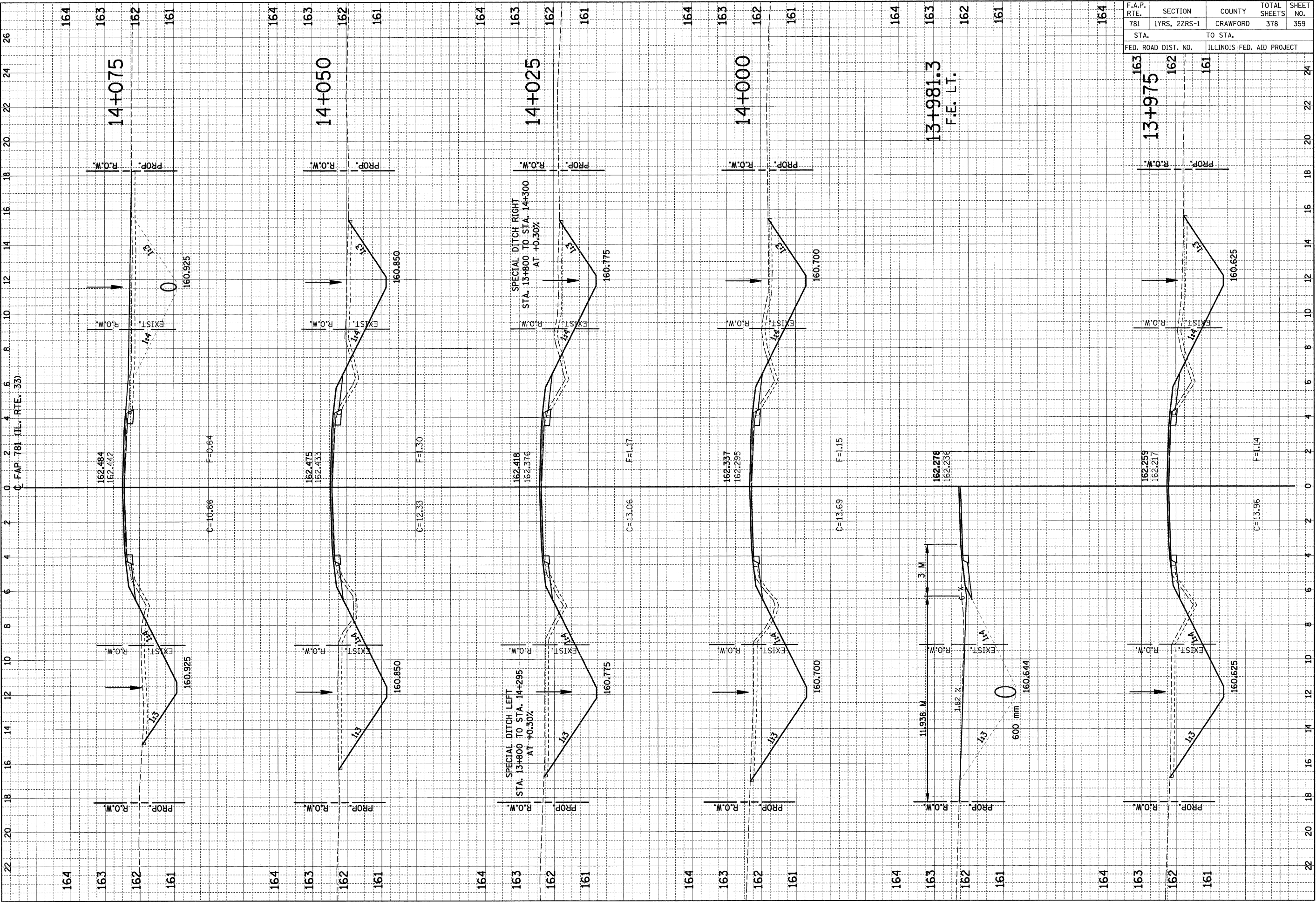


F.A.P. RTE.	SECTION	COUNTY	TOTAL SHEETS	SHEET NO.
781	1YRS, 2ZRS-1	CRAWFORD	378	359
STA. TO STA.		ILLINOIS FED. AID PROJECT		
163 13+975		162 161		

FINAL SURVEY	SURVEYED	BY	DATE
NOTE BOOK	PLOTTED		
NO.	TEMPLATE		
	AREAS CHECKED		

ORIGINAL SURVEY	SURVEYED	BY	DATE
NOTE BOOK	PLOTTED		
NO.	TEMPLATE		
	AREAS CHECKED		

PLOT DATE = 3/20/2008
FILE NAME = H:\4420\vs-133_eeet_ah14.dgn

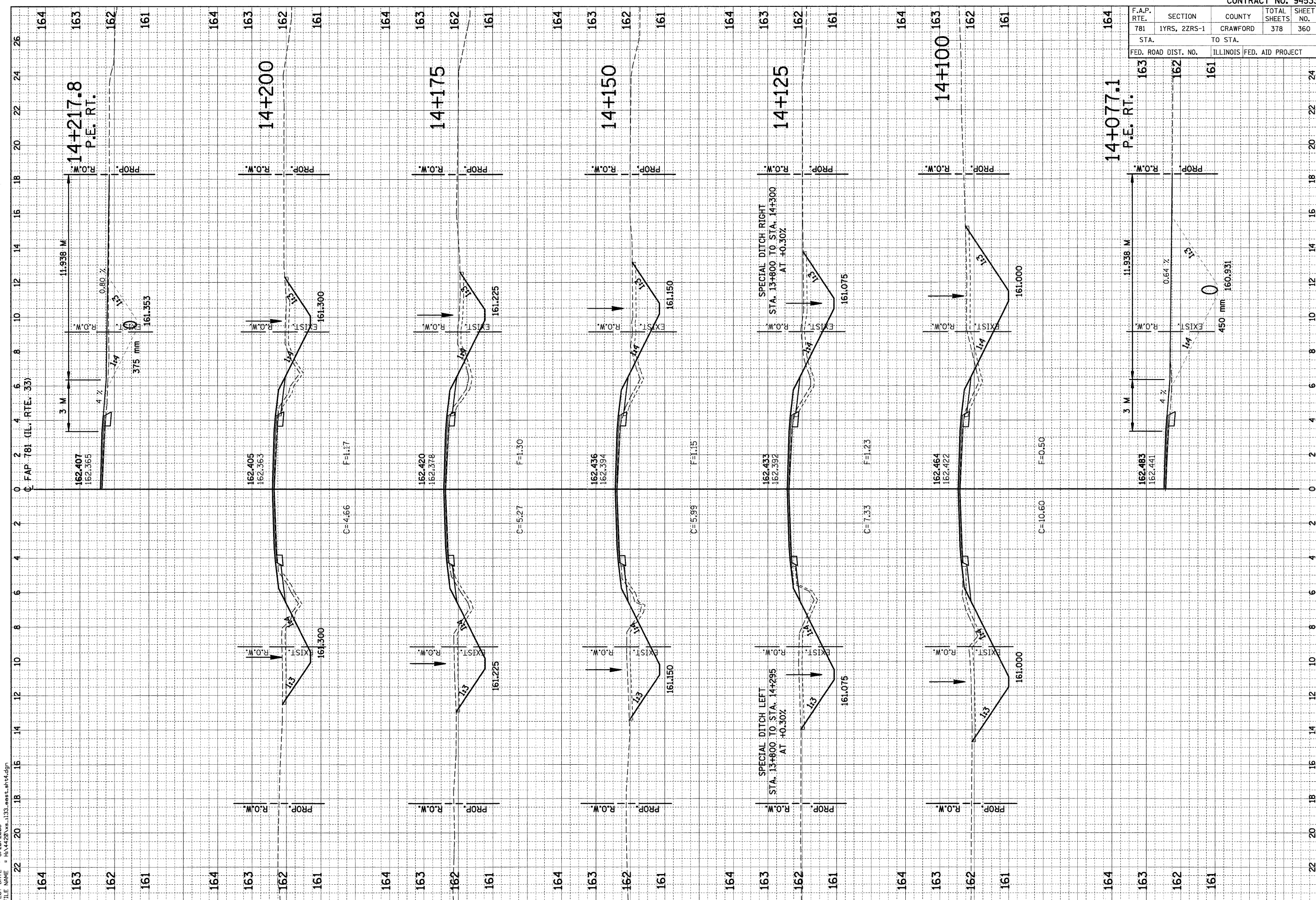


F.A.P. RTE.	SECTION	COUNTY	TOTAL SHEETS	SHEET NO.
781	1YRS, 2ZRS-1	CRAWFORD	378	360
STA.	TO STA.			
FED. ROAD DIST. NO.	ILLINOIS FED. AID PROJECT			

FINAL SURVEY	SURVEYED	BY	DATE
NOTE BOOK	PLOTTED		
NO.	TEMPLATE		
	AREAS CHECKED		

ORIGINAL SURVEY	SURVEYED	BY	DATE
NOTE BOOK	PLOTTED		
NO.	TEMPLATE		
	AREAS CHECKED		

PLOT DATE = 3/26/2008
 FILE NAME = H:\1420\vs.133.enst.sh4.dgn



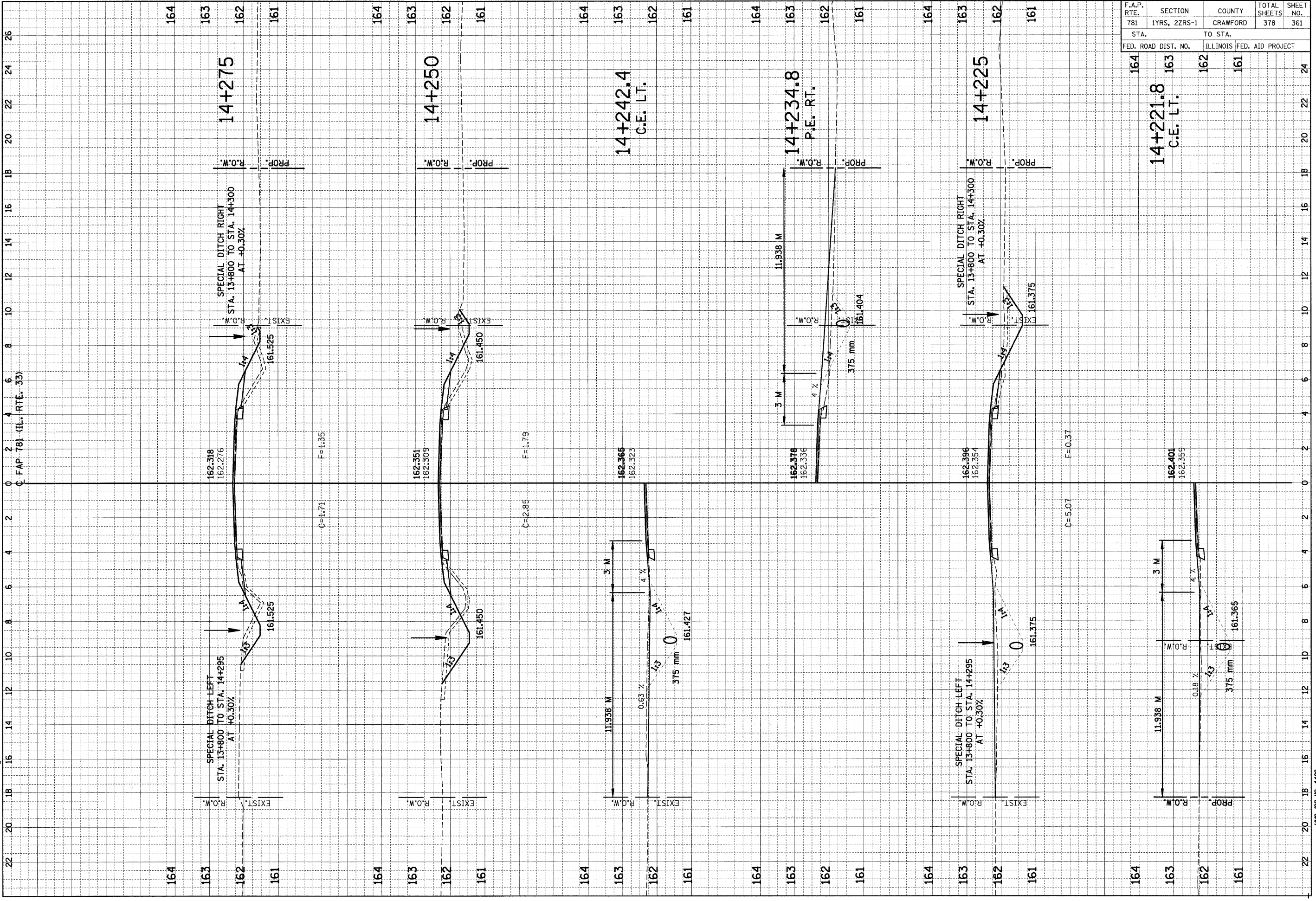
F.A.P. RTE.	SECTION	COUNTY	TOTAL SHEETS	SHEET NO.
781	1YRS, 2ZRS-1	CRAWFORD	378	361
STA. TO STA.		ILLINOIS FED. AID PROJECT		
164	163	162	161	24

FINAL SURVEY NO.	SURVEYED PLOTTED TEMPLATE AREAS CHECKED	BY	DATE

ORIGINAL SURVEY NO.	SURVEYED PLOTTED TEMPLATE AREAS CHECKED	BY	DATE

PLOT DATE = 3/26/2008

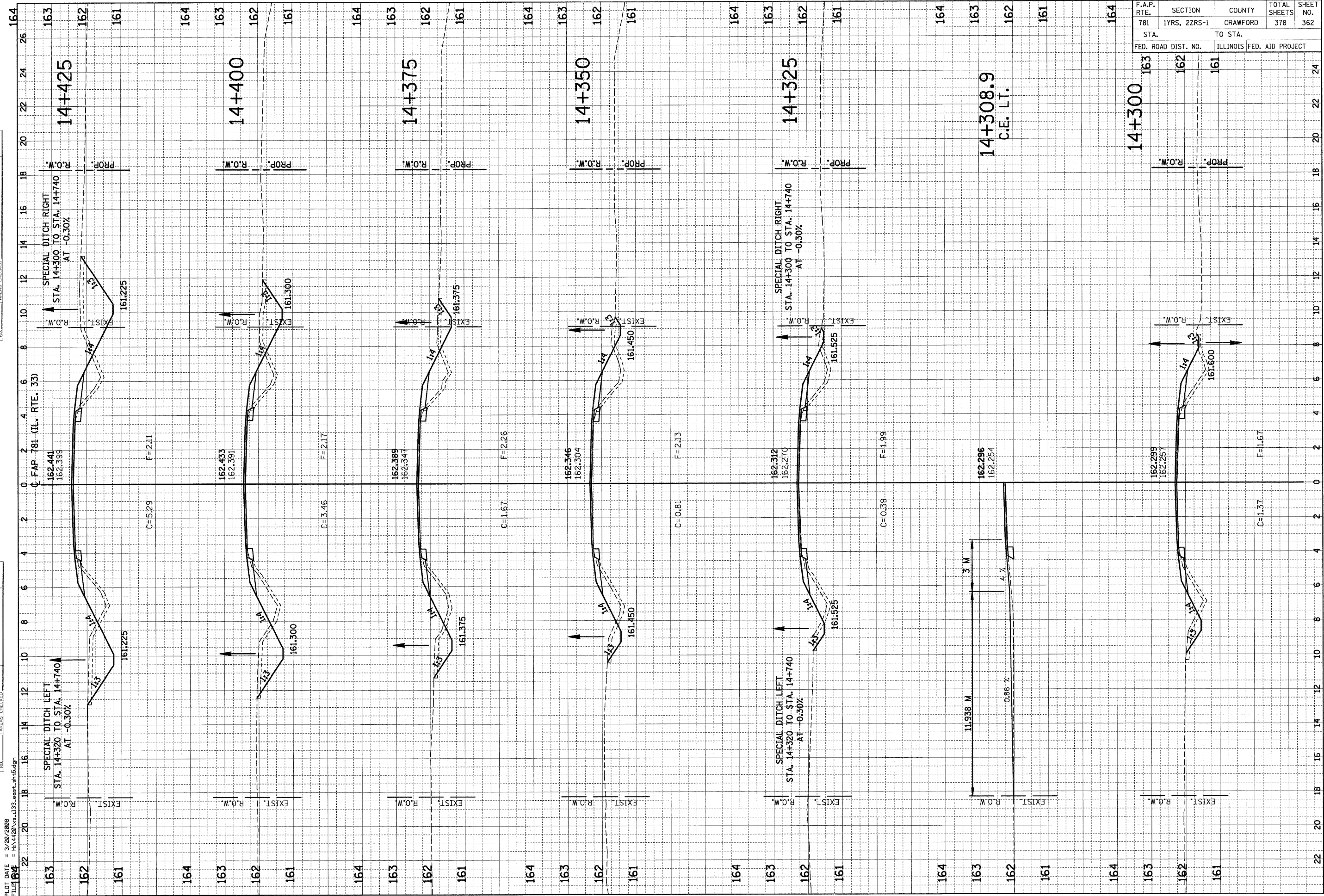
FILE NAME = H:\4420\ve-133_sect.sh5.dgn



F.A.P. RTE.	SECTION	COUNTY	TOTAL SHEETS	SHEET NO.
781	1YRS, 2ZRS-1	CRAWFORD	378	362
STA. 163 TO STA. 161		ILLINOIS		FED. AID PROJECT

NO.	AREAS CHECKED

NO.	AREAS CHECKED



PLOT DATE = 3/20/2008

FILE NAME = HV14128\w133_east.shx5.dgn

F.A.P. RTE.	SECTION	COUNTY	TOTAL SHEETS	SHEET NO.
781	1YRS, 2ZRS-1	CRAWFORD	378	363

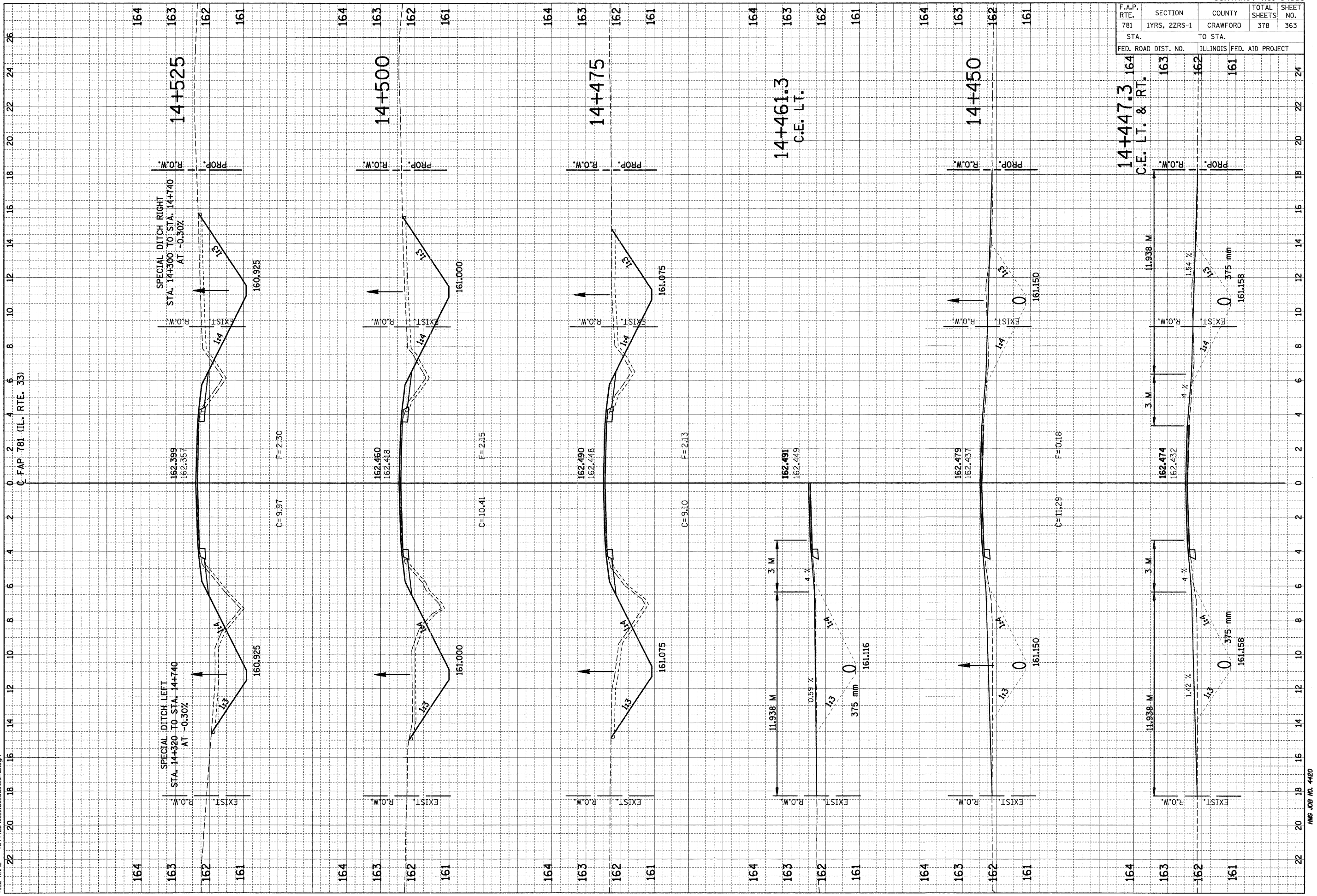
STA.	TO STA.
14+447.3	164

FED. ROAD DIST. NO.	ILLINOIS FED. AID PROJECT
163	161

FINAL SURVEY NO.	SURVEY PLOTTED TEMPLATE AREAS CHECKED	BY	DATE

ORIGINAL SURVEY NO.	SURVEY PLOTTED TEMPLATE AREAS CHECKED	BY	DATE

PLOT DATE = 3/28/2008
 FILE NAME = H:\4429\vs-133_sect.sh5.dgn

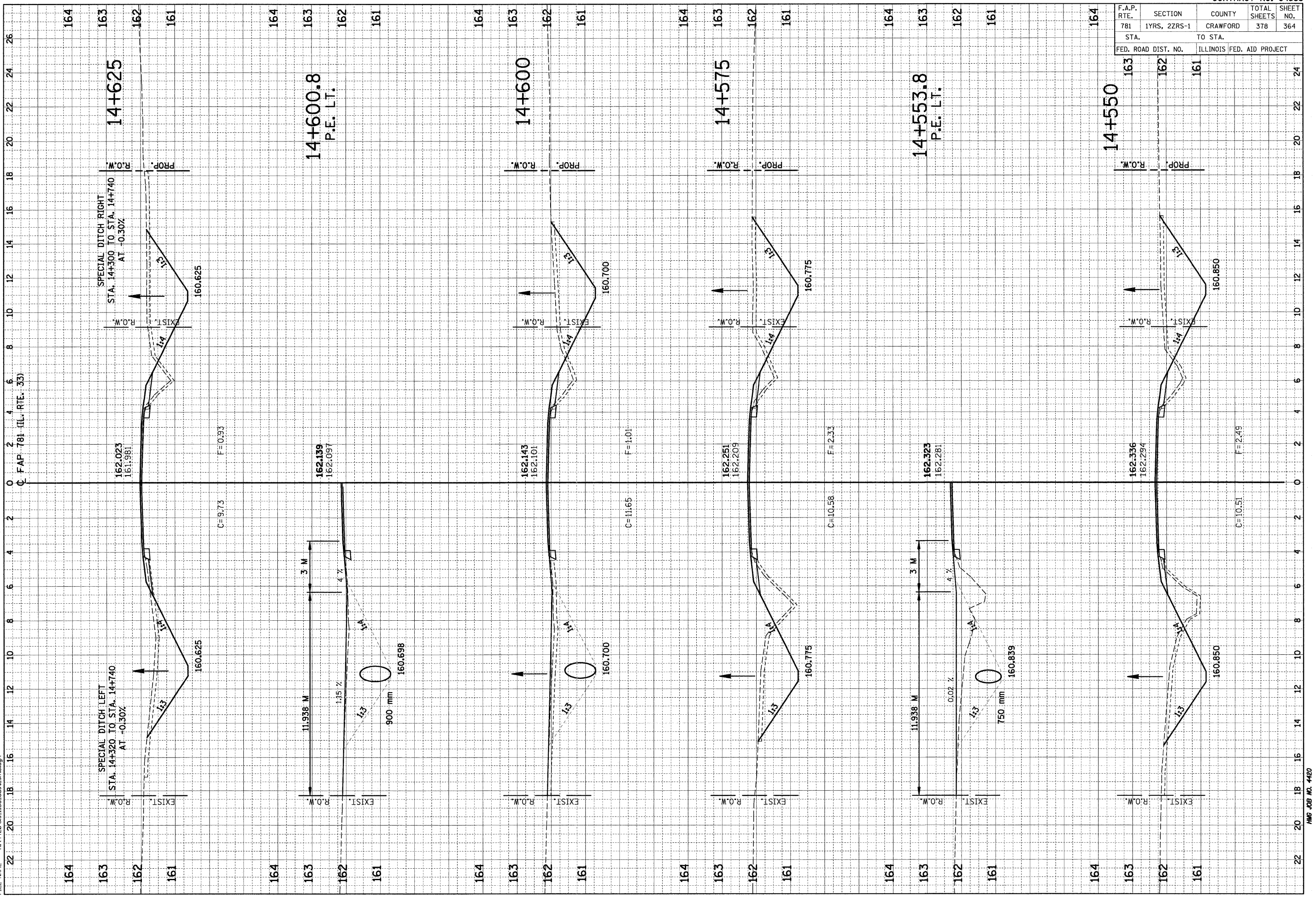


F.A.P. RTE.	SECTION	COUNTY	TOTAL SHEETS	SHEET NO.
781	1YRS, 2ZRS-1	CRAWFORD	378	364
STA.		TO STA.		
FED. ROAD DIST. NO.		ILLINOIS FED. AID PROJECT		

FINAL SURVEY	SURVEYED	BY	DATE
NOTE BOOK	PLOTTED		
NO.	TEMPLATE		
	AREAS CHECKED		

ORIGINAL SURVEY	SURVEYED	BY	DATE
NOTE BOOK	PLOTTED		
NO.	TEMPLATE		
	AREAS CHECKED		

PLOT DATE = 3/20/2008
 FILE NAME = H:\4420\133\sest-sh5.dgn

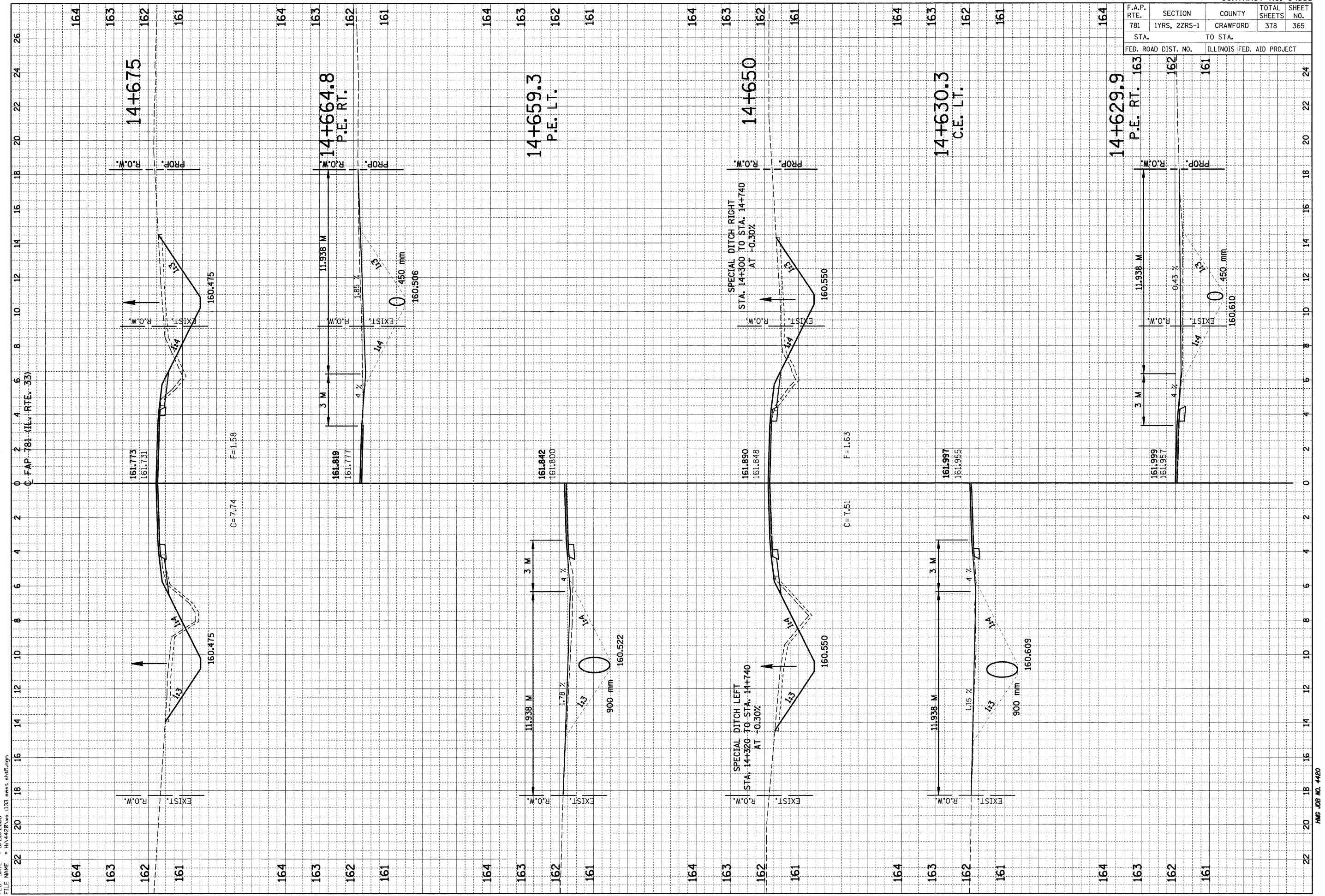


F.A.P. RTE.	SECTION	COUNTY	TOTAL SHEETS	SHEET NO.
781	1YRS, 2ZRS-1	CRAWFORD	378	365
STA.	TO STA.			
FED. ROAD DIST. NO.	ILLINOIS FED. AID PROJECT			

FINAL SURVEY	SURVEYED	BY	DATE
NOTE BOOK	PLOTTED		
NO.	TEMPLATE		
	AREAS CHECKED		

ORIGINAL SURVEY	SURVEYED	BY	DATE
NOTE BOOK	PLOTTED		
NO.	TEMPLATE		
	AREAS CHECKED		

PLOT DATE = 3/28/2008
FILE NAME = H:\4429\vs-133_sect_ah15.dgn

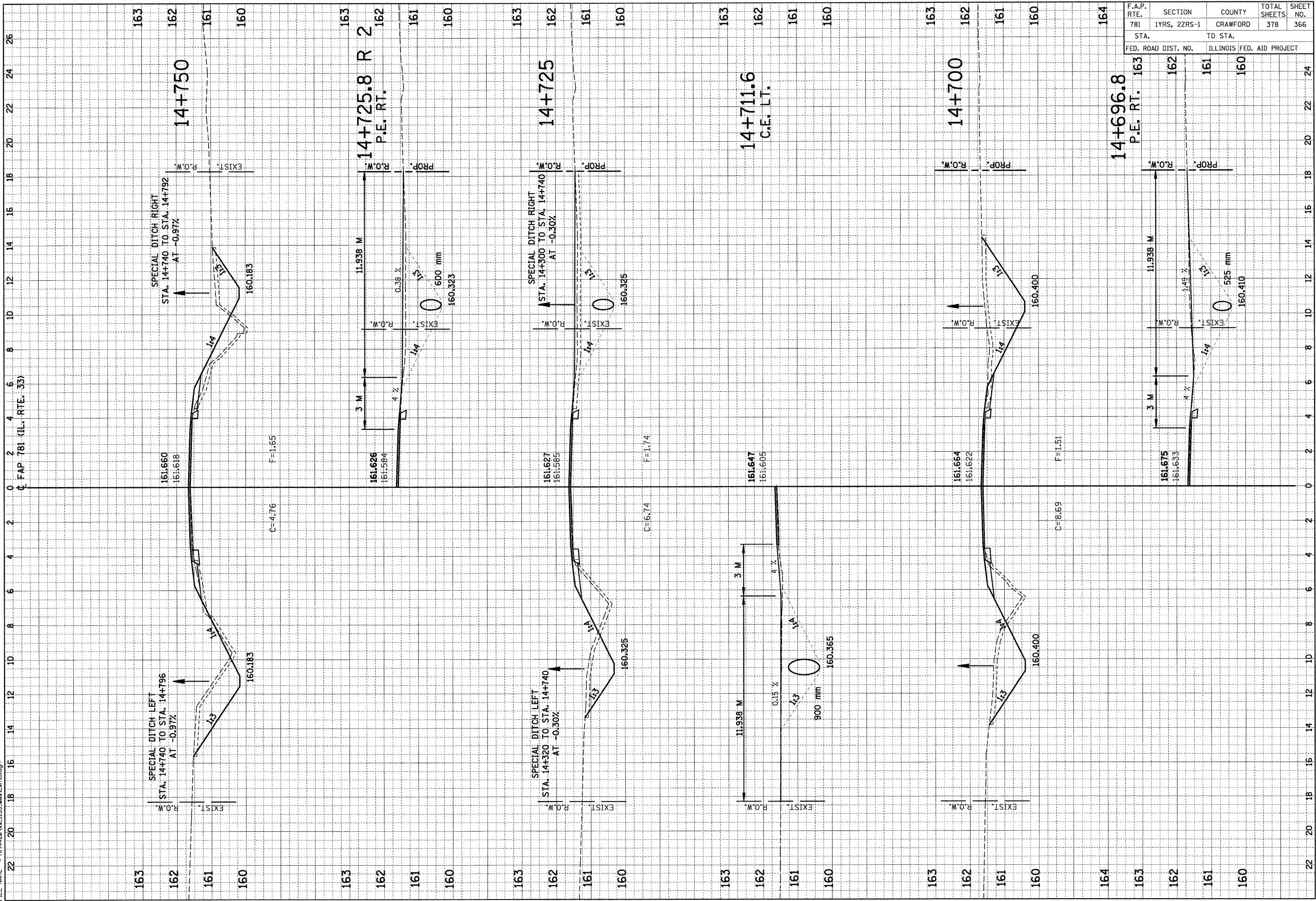


F.A.P. RTE.	SECTION	COUNTY	TOTAL SHEETS	SHEET NO.
781	1YRS, 2ZRS-1	CRAWFORD	378	366
STA. TO STA.		ILLINOIS FED. AID PROJECT		
163		160		

FINAL SURVEY	SURVEYED	BY	DATE
NOTE BOOK	PLOTTED		
NO.	TEMPLATE		
	AREAS CHECKED		

ORIGINAL SURVEY	SURVEYED	BY	DATE
NOTE BOOK	PLOTTED		
NO.	TEMPLATE		
	AREAS CHECKED		

PLOT DATE = 3/20/2008
 FILE NAME = H:\4420\133_eeet.sh5.dgn



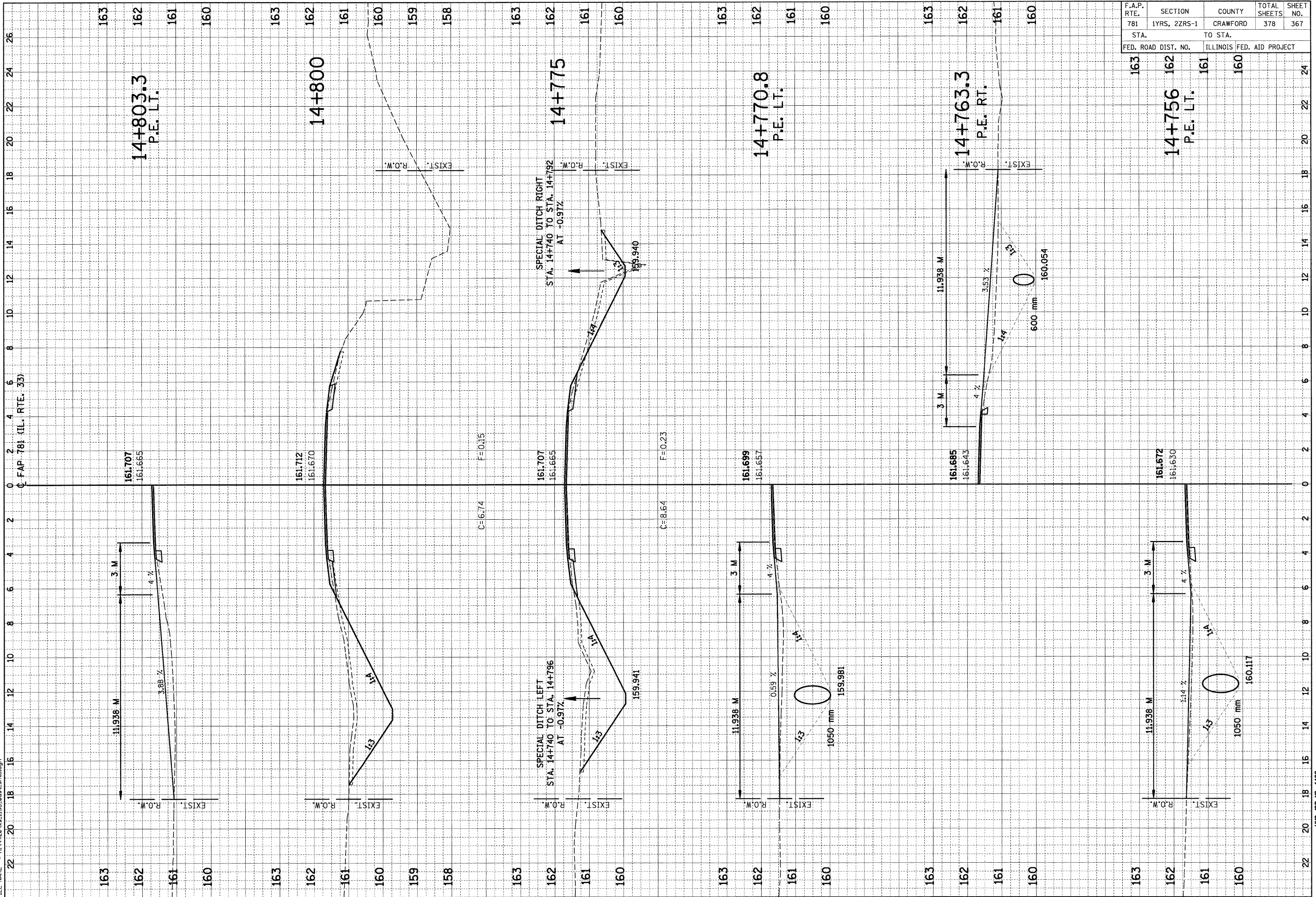
F.A.P. RTE.	SECTION	COUNTY	TOTAL SHEETS	SHEET NO.
781	1YRS, 2ZRS-1	CRAWFORD	378	367
STA.	TO STA.			
163	162	161	160	
FED. ROAD DIST. NO.	ILLINOIS FED. AID PROJECT			

NO.	AREAS CHECKED	BY	DATE

NO.	AREAS CHECKED	BY	DATE

PLOT DATE = 3/20/2008

FILE NAME = H:\4420\4420-133-east-sh5.dgn

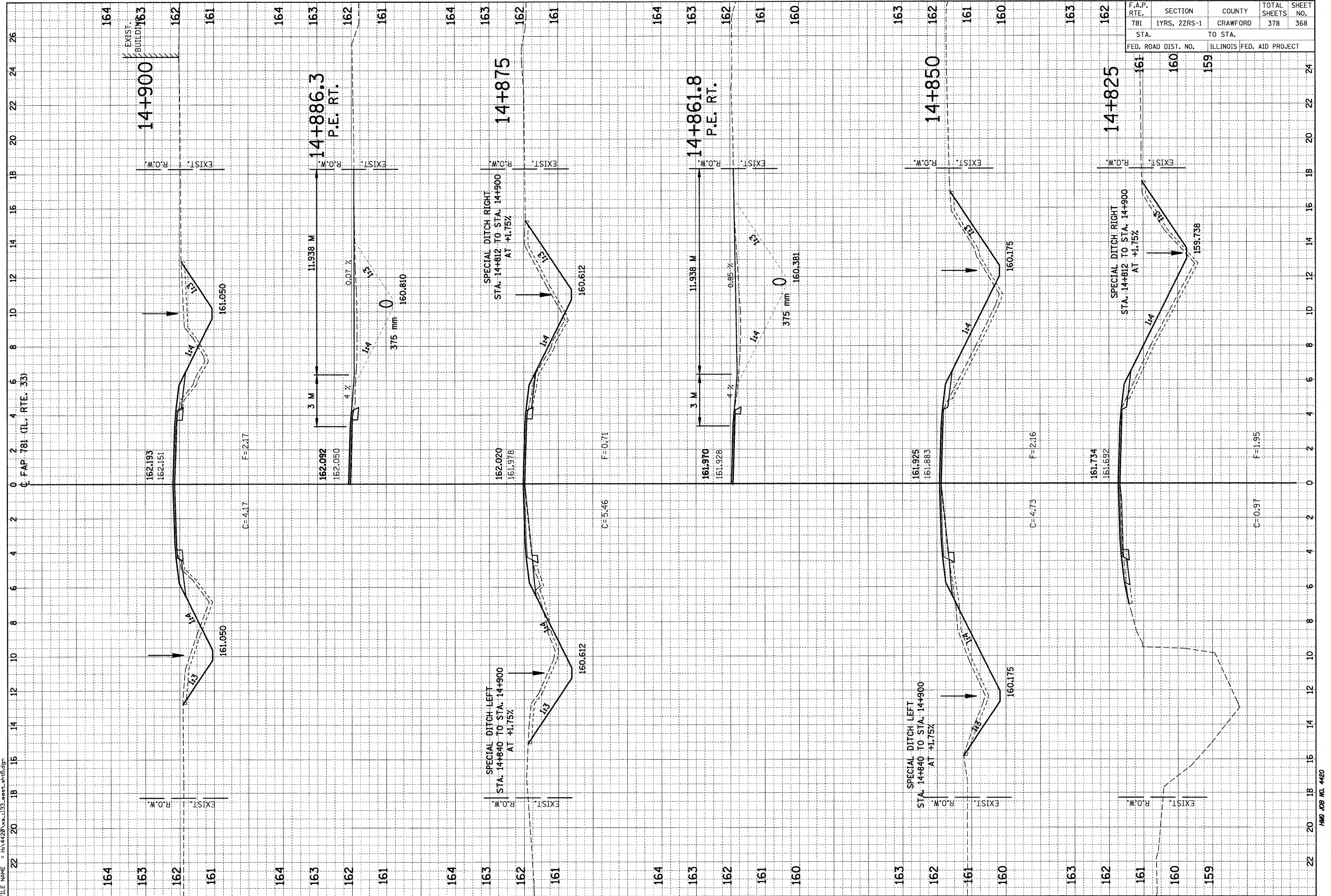


F.A.P. RTE.	SECTION	COUNTY	TOTAL SHEETS	SHEET NO.
781	1YRS, 2ZRS-1	CRAWFORD	378	368
STA. TO STA.		ILLINOIS FED. AID PROJECT		
160		159		

FINAL SURVEY	SURVEYED	BY	DATE
NOTE BOOK	PLOTTED		
NO.	TEMPLATE		
	AREAS CHECKED		

ORIGINAL SURVEY	SURVEYED	BY	DATE
NOTE BOOK	PLOTTED		
NO.	TEMPLATE		
	AREAS CHECKED		

PLOT DATE = 3/20/2008
 FILE NAME = H:\4120\133_eeet_ah5.dgn



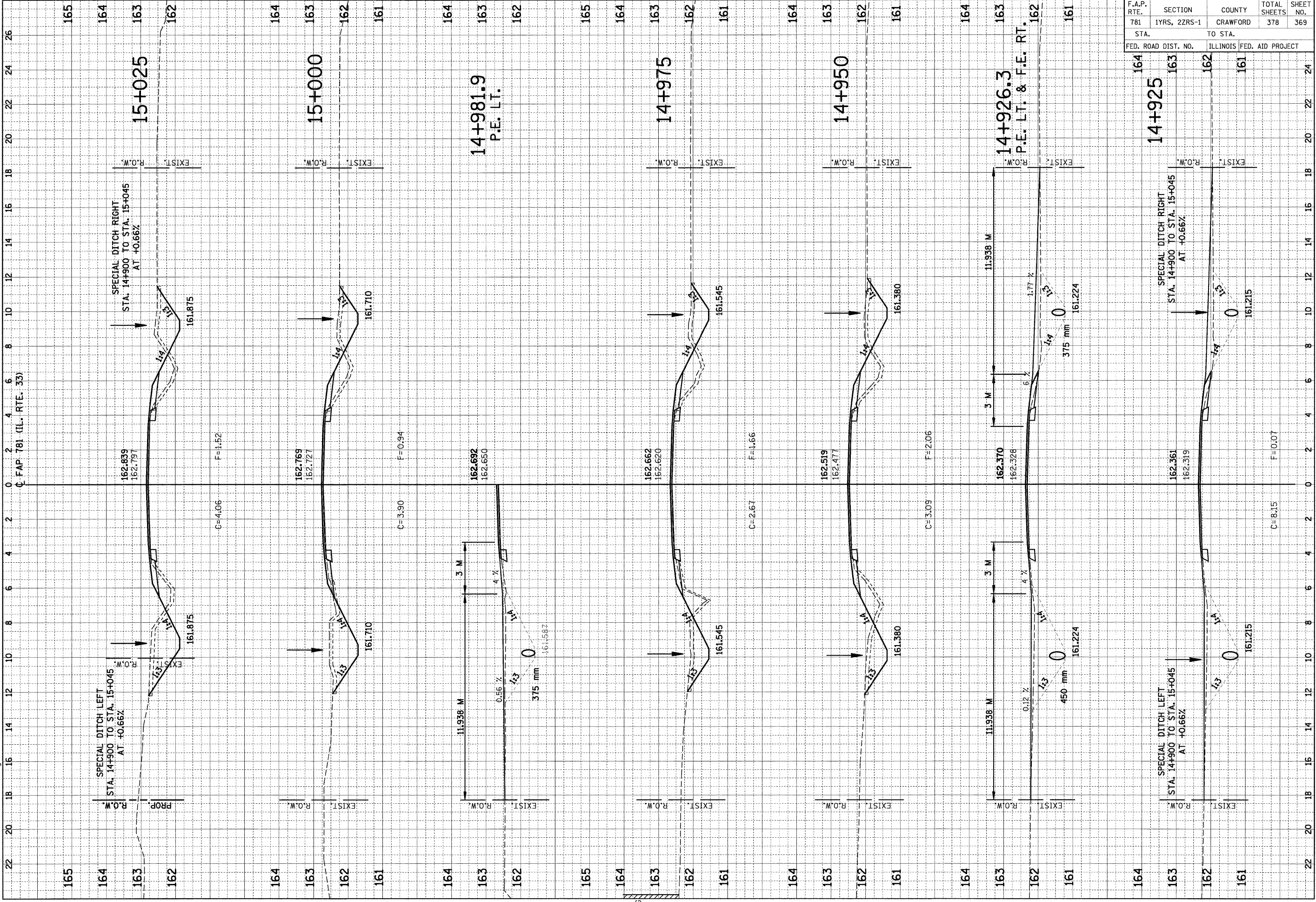
F.A.P. RTE.	SECTION	COUNTY	TOTAL SHEETS	SHEET NO.
781	1YRS, 2ZRS-1	CRAWFORD	378	369
STA. TO STA.		ILLINOIS FED. AID PROJECT		
164	163	162	161	24

NO.	AREAS CHECKED	DATE	BY

NO.	AREAS CHECKED	DATE	BY

PLOT DATE = 3/28/2008

FILE NAME = H:\4420\vs-133\sest-ah5.dgn

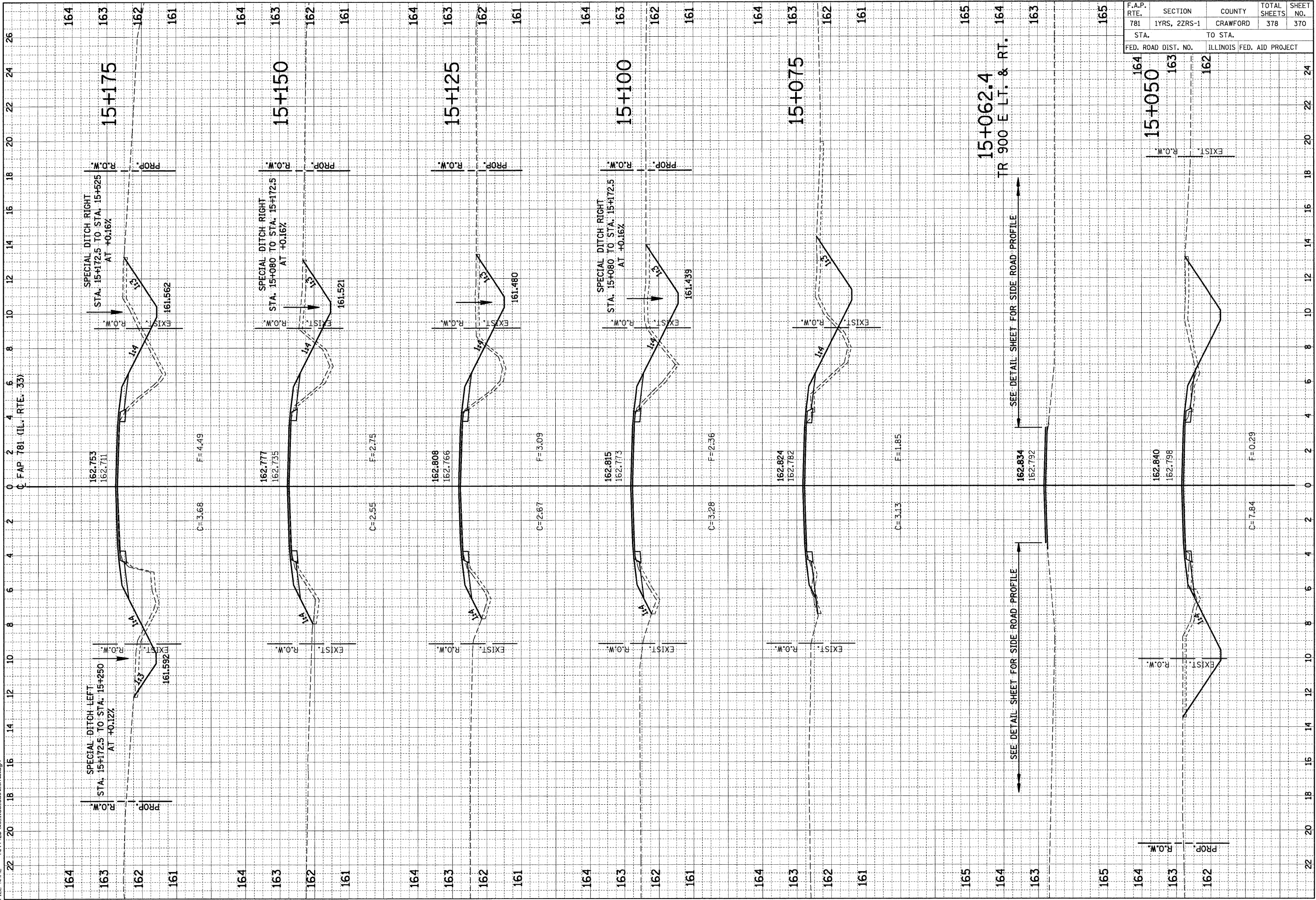


F.A.P. RTE.	SECTION	COUNTY	TOTAL SHEETS	SHEET NO.
781	1YRS, 2ZRS-1	CRAWFORD	378	370
STA. TO STA.		ILLINOIS FED. AID PROJECT		
164 163 162				

FINAL SURVEY	SURVEYED	BY	DATE
NOTE BOOK	PLOTTED		
	TEMPLATE		
	AREAS CHECKED		

ORIGINAL SURVEY	SURVEYED	BY	DATE
NOTE BOOK	PLOTTED		
	TEMPLATE		
	AREAS CHECKED		

PLOT DATE = 3/20/2008
 FILE NAME = H:\4420\vs-1133_sect.sh15.dgn

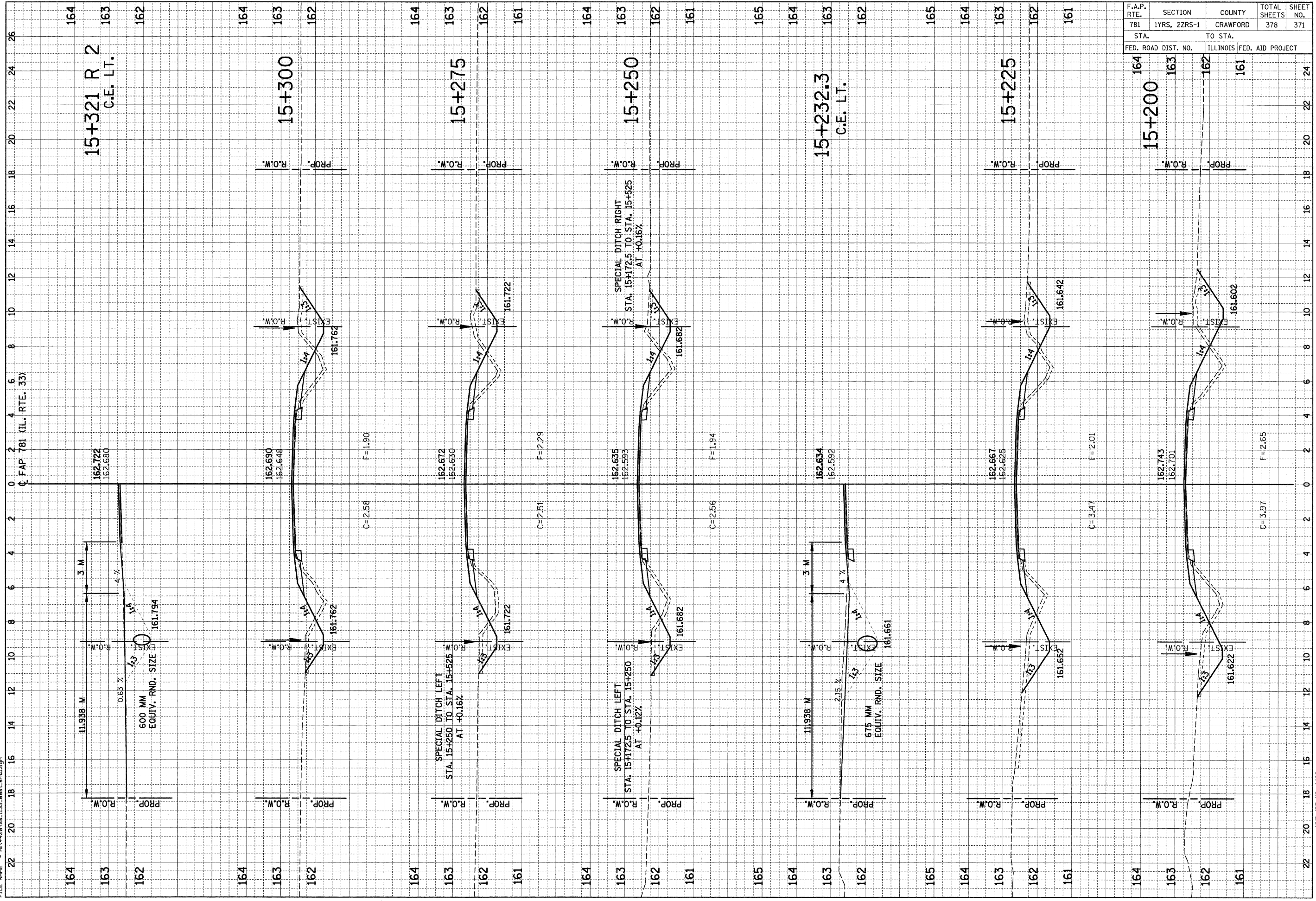


F.A.P. RTE.	SECTION	COUNTY	TOTAL SHEETS	SHEET NO.
781	1YRS, 2ZRS-1	CRAWFORD	378	371
STA. TO STA.				
FED. ROAD DIST. NO.		ILLINOIS	FED. AID PROJECT	

FINAL SURVEY NO.	DATE
REVIEWED	BY
PLOTTED	
TEMPLATE	
AREAS CHECKED	
AREAS CHECKED	

ORIGINAL SURVEY NO.	DATE
SURVEYED	BY
PLOTTED	
TEMPLATE	
AREAS CHECKED	
AREAS CHECKED	

PLOT DATE = 3/20/2008
 FILE NAME = H:\1420\vs-133_eest_ah5.dgn

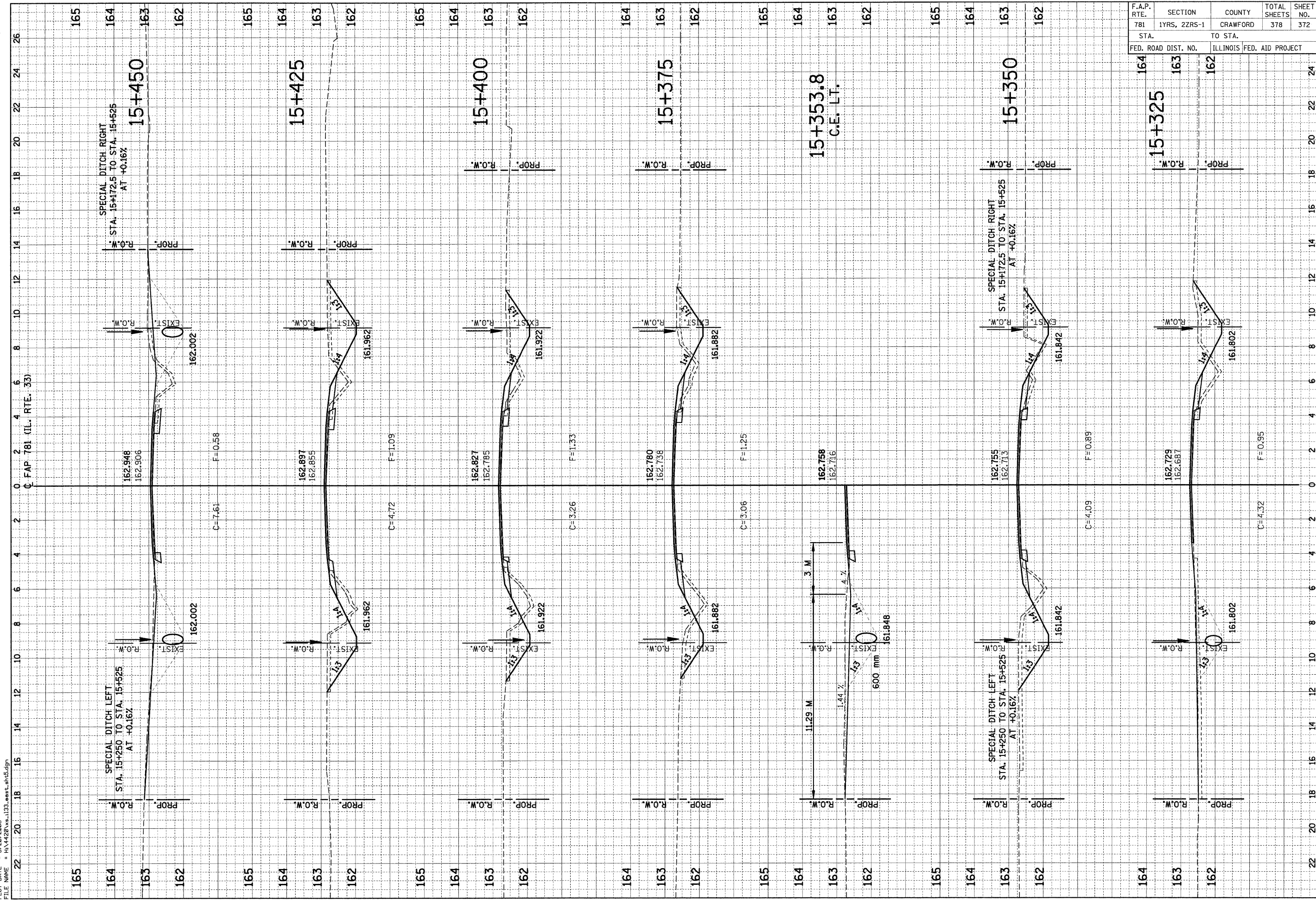


F.A.P. RTE.	SECTION	COUNTY	TOTAL SHEETS	SHEET NO.
781	1YRS, 2ZRS-1	CRAWFORD	378	372
STA. TO STA.		ILLINOIS FED. AID PROJECT		
164	163	162		

FINAL SURVEY	SURVEYED	BY	DATE
NOTE BOOK	PLOTTED		
NO.	TEMPLATE		
	AREAS CHECKED		

ORIGINAL SURVEY	SURVEYED	BY	DATE
NOTE BOOK	PLOTTED		
NO.	TEMPLATE		
	AREAS CHECKED		

PLOT DATE = 3/20/2008
 FILE NAME = H:\1420\vs-133\east_sh5.dgn



F.A.P. RTE.	SECTION	COUNTY	TOTAL SHEETS	SHEET NO.
781	1YRS, 2ZRS-1	CRAWFORD	378	373
STA. TO STA.		ILLINOIS FED. AID PROJECT		
165	164	163	162	24

FINAL SURVEY PLOTTED TEMPLATE AREAS CHECKED

BY: _____ DATE: _____

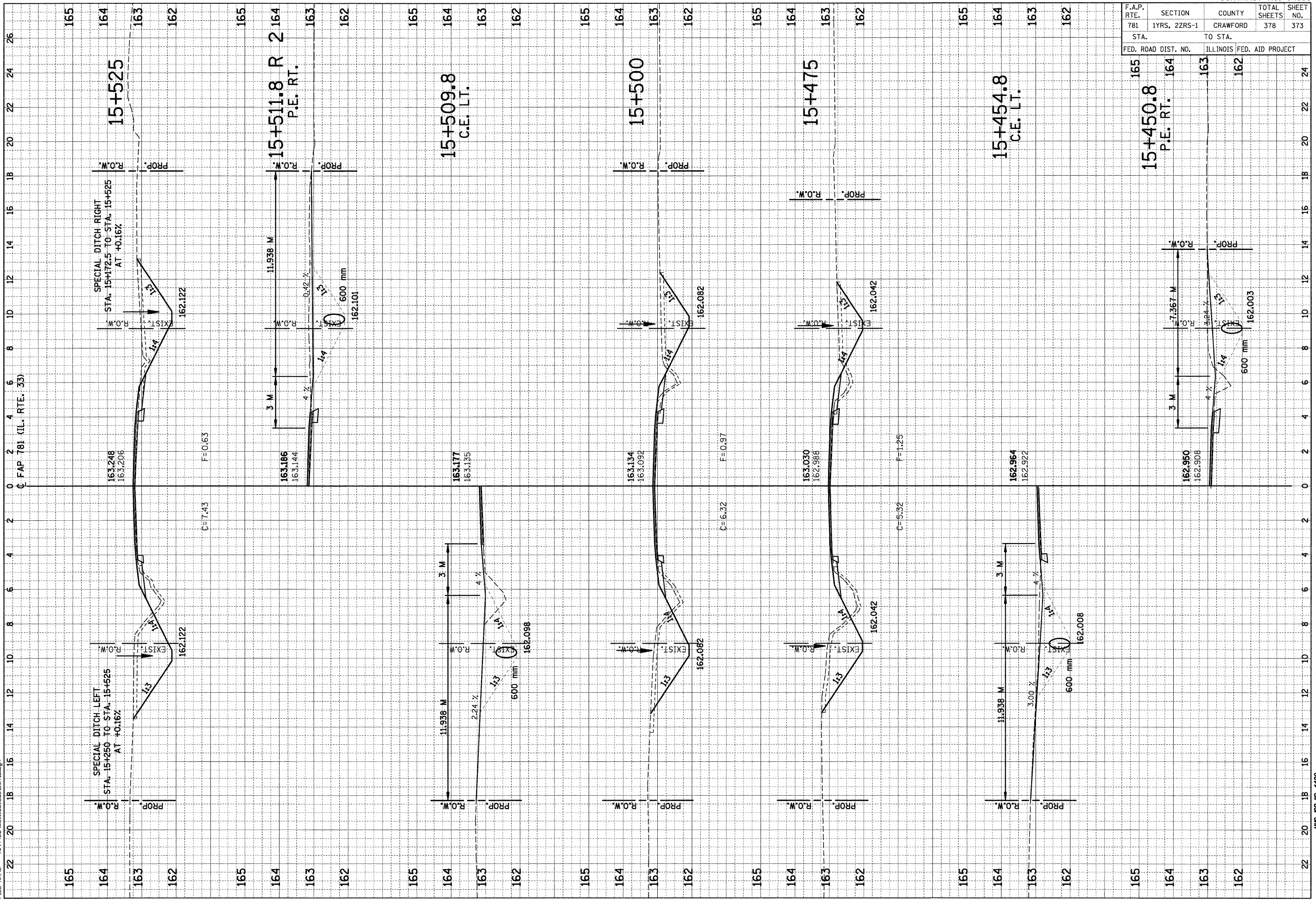
NO. _____

ORIGINAL SURVEY PLOTTED TEMPLATE AREAS CHECKED

BY: _____ DATE: _____

NO. _____

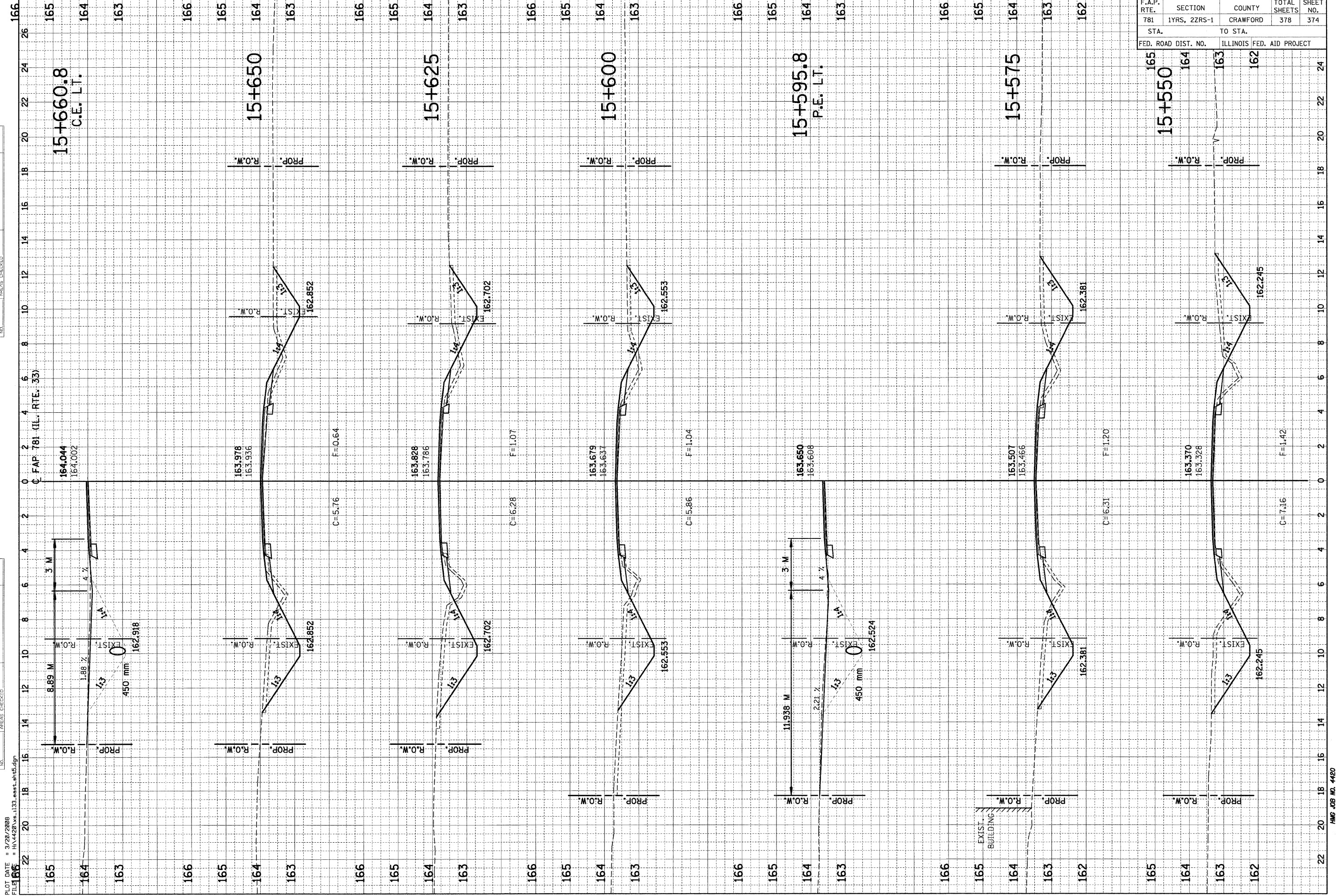
PLOT DATE = 3/20/2008
 FILE NAME = H:\4420\vs.133_sect.sh5.dgn



F.A.P. RTE.	SECTION	COUNTY	TOTAL SHEETS	SHEET NO.
781	1YRS, 2ZRS-1	CRAWFORD	378	374
STA. TO STA.		ILLINOIS FED. AID PROJECT		
165	164	163	162	24

NO.	DATE	BY

NO.	DATE	BY



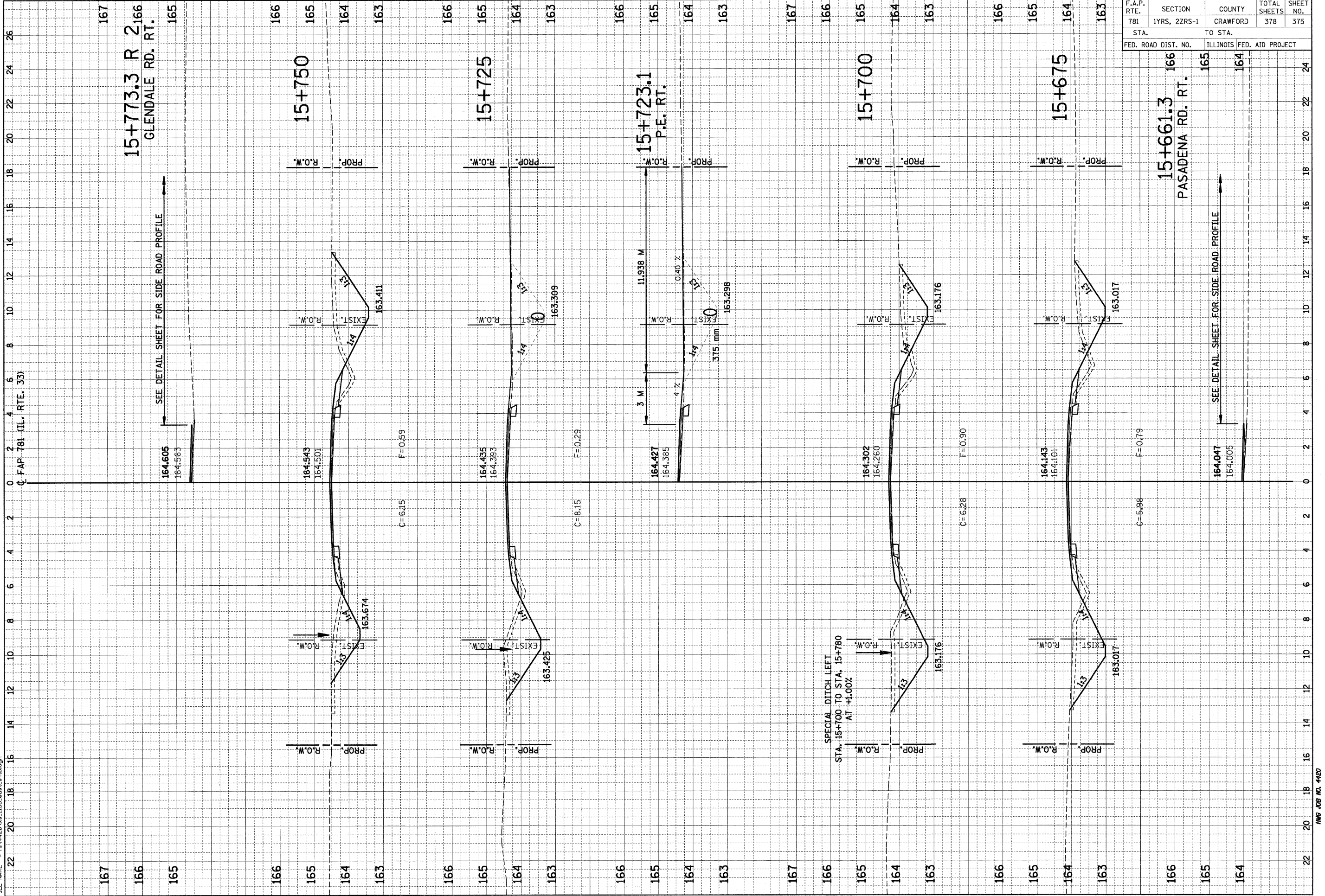
PLOT DATE = 3/20/2008
 FILE NAME = H:\4420\vs-133.eest.sh15.dgn

F.A.P. RTE.	SECTION	COUNTY	TOTAL SHEETS	SHEET NO.
781	1YRS, 2ZRS-1	CRAWFORD	378	375
STA. TO STA.		FED. ROAD DIST. NO. ILLINOIS FED. AID PROJECT		

NO.	DATE

NO.	DATE

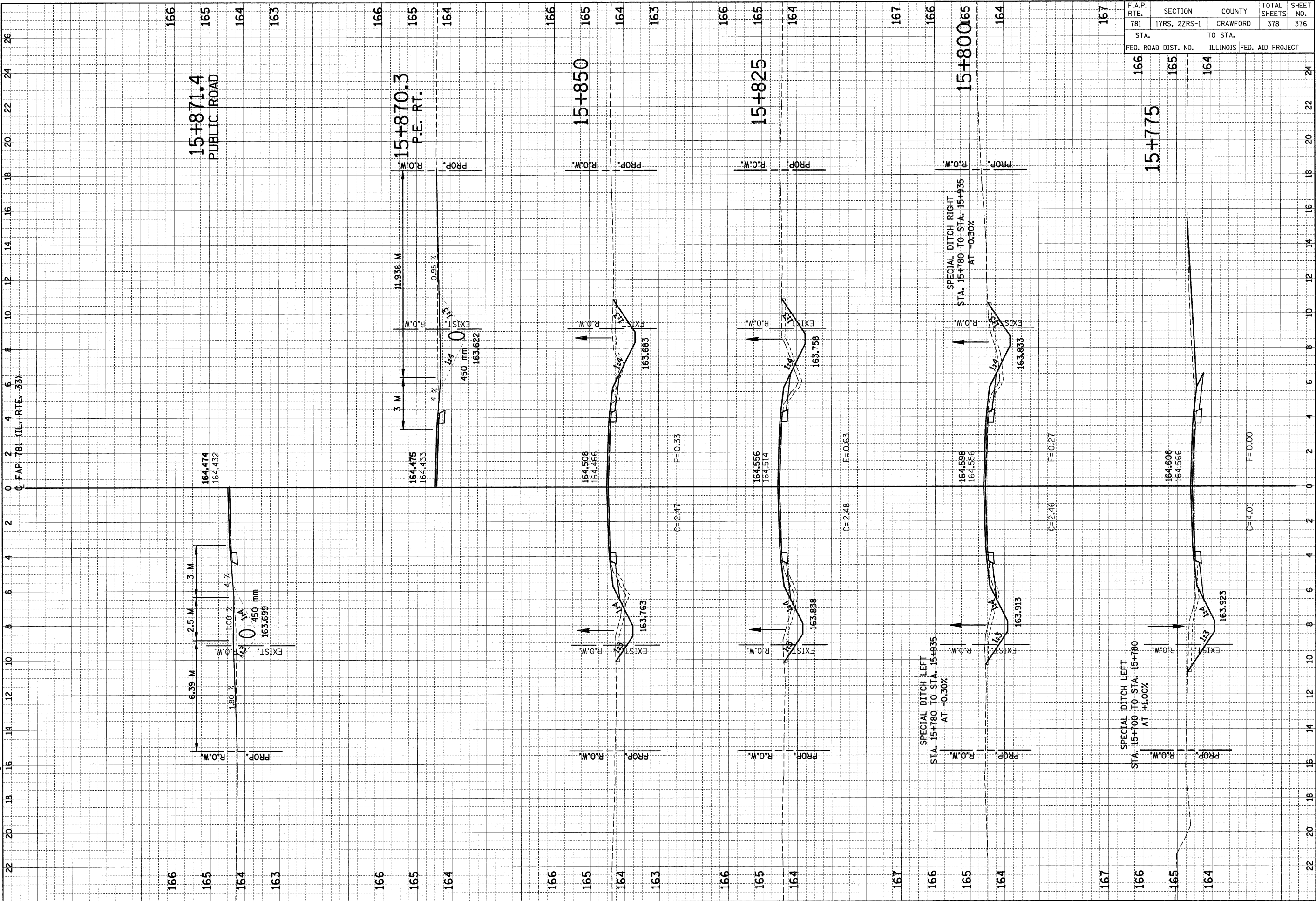
PLOT DATE = 3/20/2008
 FILE NAME = H:\4420\ve-133\east_sht5.dgn



FINAL SURVEY NOTE BOOK NO.	SURVEYED PLOTTED APPROPRIATE AREAS CHECKED	BY	DATE
----------------------------	--------------------------------------------	----	------

ORIGINAL SURVEY NOTE BOOK NO.	SURVEYED PLOTTED TEMPLATE AREAS CHECKED	BY	DATE
-------------------------------	-----------------------------------------	----	------

PLOT DATE = 3/20/2008
FILE NAME = H:\4420\vs-133_eeet-sh15.dgn

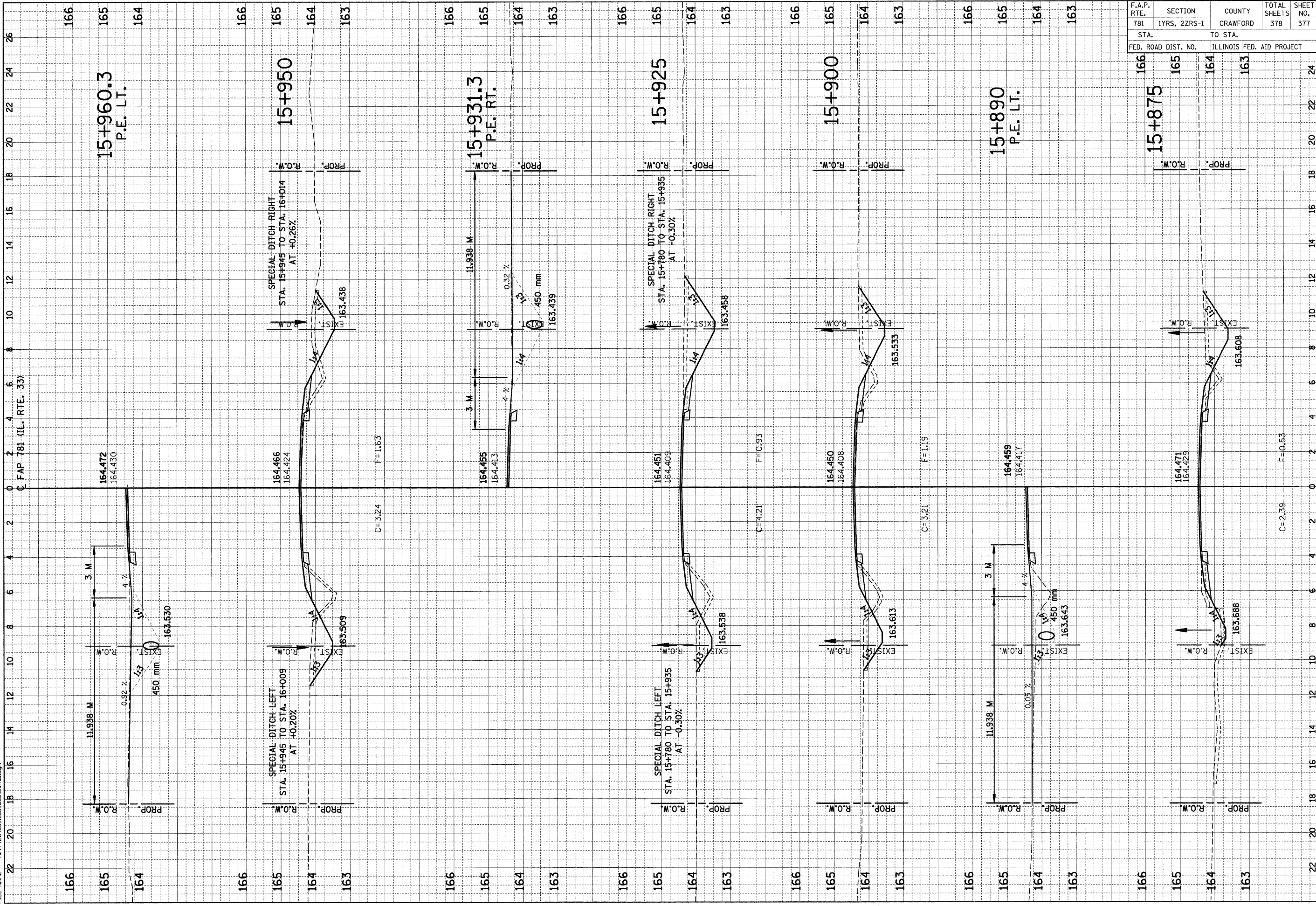


F.A.P. RTE.	SECTION	COUNTY	TOTAL SHEETS	SHEET NO.
781	1YRS, 2ZRS-1	CRAWFORD	378	377
STA.		TO STA.		
FED. ROAD DIST. NO.		ILLINOIS FED. AID PROJECT		

FINAL SURVEY	SURVEYED	BY	DATE
NOTE BOOK	PLOTTED		
NO.	TEMPLATE		
	AREAS CHECKED		

ORIGINAL SURVEY	SURVEYED	BY	DATE
NOTE BOOK	PLOTTED		
NO.	TEMPLATE		
	AREAS CHECKED		

PLOT DATE = 3/26/2008
 FILE NAME = H:\4420\vs-133_aest.sh5.dgn



F.A.P. RTE.	SECTION	COUNTY	TOTAL SHEETS	SHEET NO.
781	1YRS, 2ZRS-1	CRAWFORD	378	378
STA.	TO STA.			
166	165	164	163	24
FED. ROAD DIST. NO.		ILLINOIS	FED. AID PROJECT	
15+975		163	164	

NO.	AREAS CHECKED	DATE

NO.	AREAS CHECKED	DATE

PLOT DATE = 3/20/2008
 FILE NAME = H:\4420\vs.1133.eest.sh5.dgn

