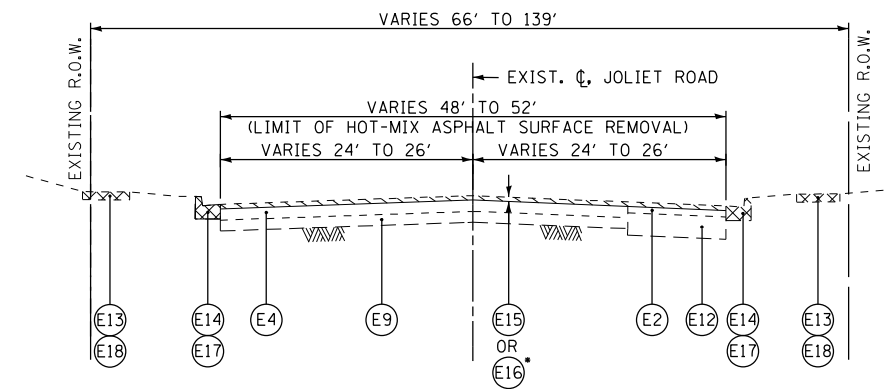
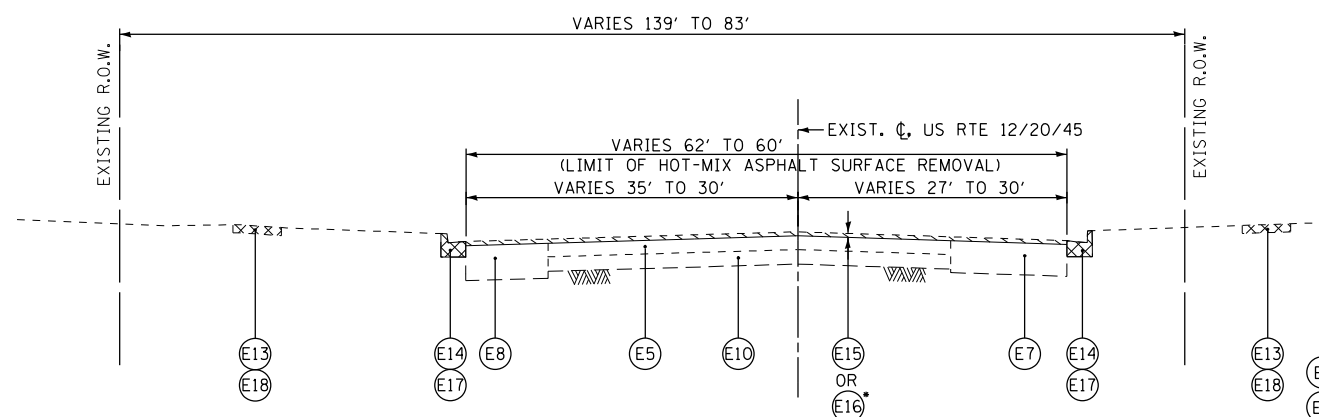


EXISTING TYPICAL SECTION - US RTE 12/20/45
STA. 62+17.00 TO STA. 72+15.02



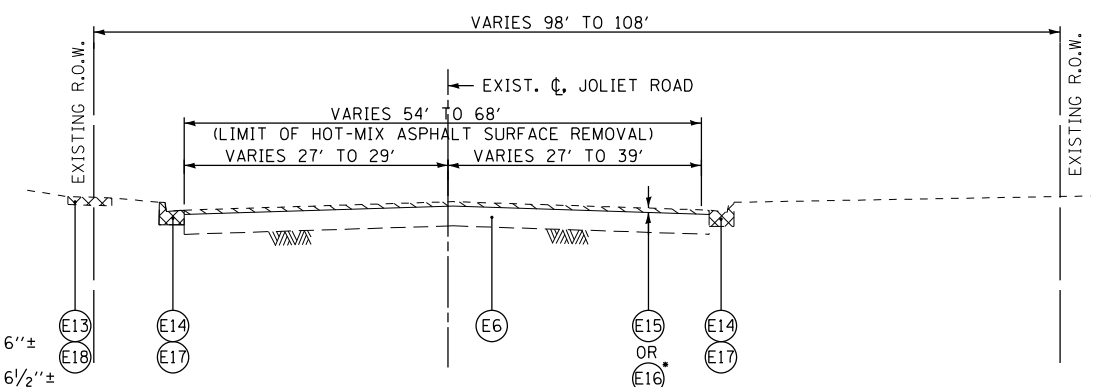
• STA. 118+50 TO STA. 120+02.85

EXISTING TYPICAL SECTION - JOLIET ROAD
STA. 108+00.00 TO STA. 120+02.85



• STA. 74+50 TO STA. 75+50 AND
STA. 76+50 TO STA. 77+50

EXISTING TYPICAL SECTION - US RTE 12/20/45
STA. 72+15.02 TO STA. 82+00.00



• STA. 123+50 TO STA. 124+00 AND
STA. 125+50 TO STA. 129+00

EXISTING TYPICAL SECTION - JOLIET ROAD
STA. 120+02.85 TO STA. 129+00.00

LEGEND

- ⓔ1 EXISTING HOT-MIX ASPHALT PAVEMENT 6"±
- ⓔ2 EXISTING HOT-MIX ASPHALT PAVEMENT 6½"±
- ⓔ3 EXISTING HOT-MIX ASPHALT PAVEMENT 8"±
- ⓔ4 EXISTING HOT-MIX ASPHALT PAVEMENT 9½"±
- ⓔ5 EXISTING HOT-MIX ASPHALT PAVEMENT 10½"±
- ⓔ6 EXISTING HOT-MIX ASPHALT PAVEMENT 15"±
- ⓔ7 EXISTING HOT-MIX ASPHALT PAVEMENT 20½"±
- ⓔ8 EXISTING HOT-MIX ASPHALT PAVEMENT 22½"±
- ⓔ9 EXISTING PCC PAVEMENT 6½"±
- ⓔ10 EXISTING PCC PAVEMENT 8"±
- ⓔ11 EXISTING PCC PAVEMENT 10½"±
- ⓔ12 EXISTING PCC PAVEMENT 13½"±
- ⓔ13 EXISTING PCC SIDEWALK
- ⓔ14 EXISTING CONCRETE CURB AND GUTTER, TYPE B-6.24
- ⓔ15 HOT-MIX ASPHALT SURFACE REMOVAL, 2¾"
- ⓔ16 HOT-MIX ASPHALT SURFACE REMOVAL, VARIABLE THICKNESS (MIN 2¾")
- ⓔ17 COMBINATION CURB AND GUTTER REMOVAL
- ⓔ18 SIDEWALK REMOVAL (AT LOCATIONS DESIGNATED BY THE ENGINEER)

FILE NAME =	USER NAME = *USER*	DESIGNED - BDH	REVISED -
#FILE#		DRAWN - BCD	REVISED -
	PLOT SCALE = *SCALE*	CHECKED - BDH	REVISED -
	PLOT DATE = *DATE*	DATE - 10-16-13	REVISED -

STATE OF ILLINOIS
DEPARTMENT OF TRANSPORTATION

EXISTING TYPICAL SECTIONS			
SCALE: N.T.S.	SHEET NO.	OF SHEETS	STA. TO STA.

F.A.P. RTE. 330	SECTION 2010-082-1	COUNTY COOK	TOTAL SHEETS 152	SHEET NO. 9
ILLINOIS FED. AID PROJECT				CONTRACT NO. 60L73