

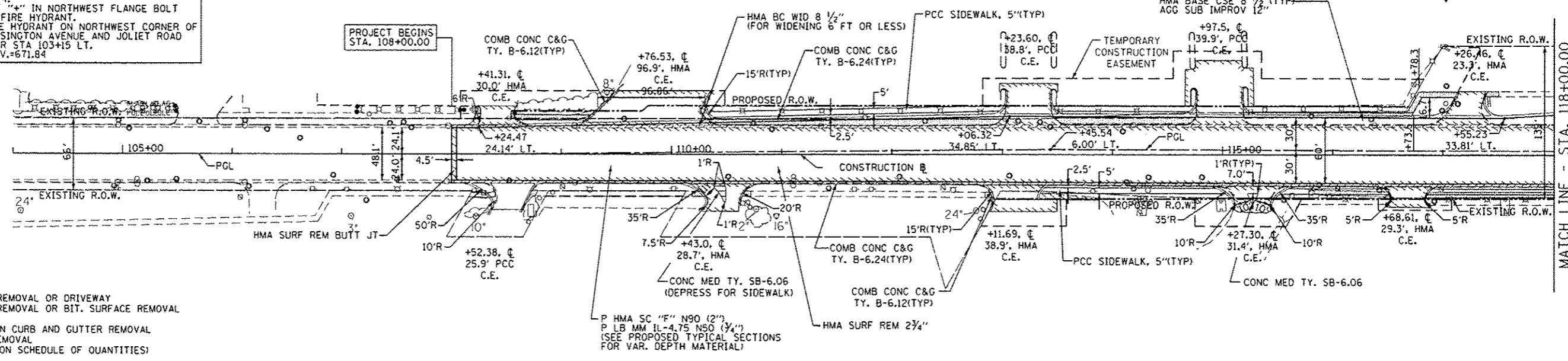
**NOTE:**  
 1) REFER TO PLAT OF HIGHWAYS FOR PROPOSED RIGHT-OF-WAY AND TEMPORARY CONSTRUCTION EASEMENT STATION AND OFFSET LOCATION



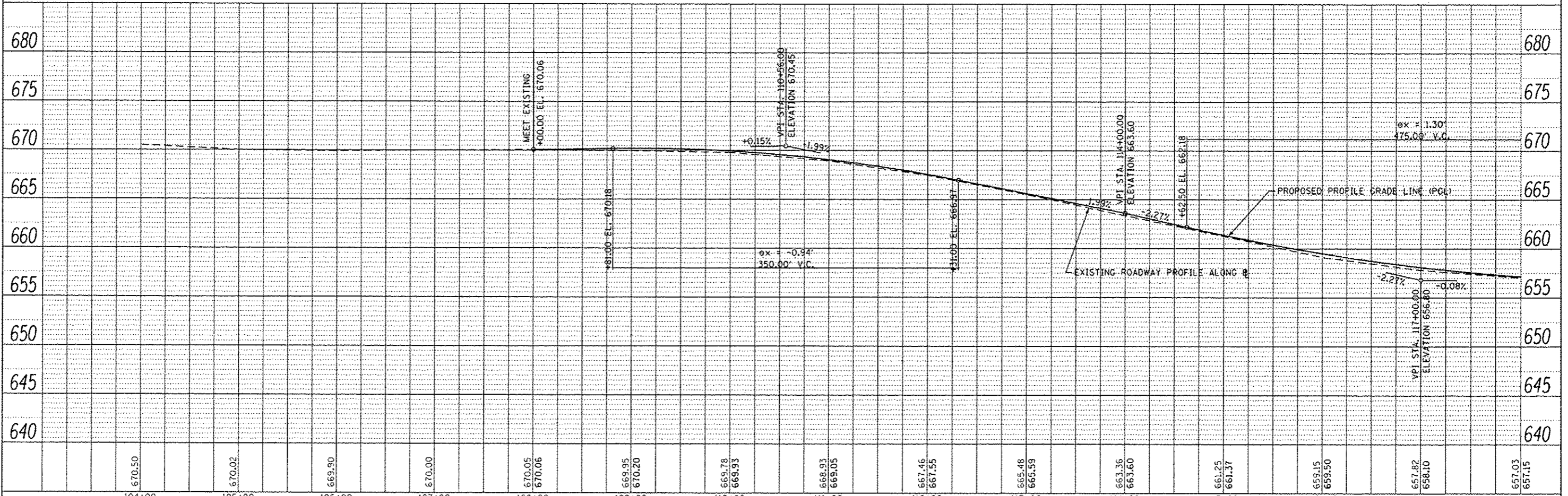

BM#4:  
 CUT "4" IN NORTHWEST FLANGE BOLT ON FIRE HYDRANT. FIRE HYDRANT ON NORTHWEST CORNER OF KENSINGTON AVENUE AND JOLIET ROAD NEAR STA 103+15 LT. ELEV.=671.84

PROJECT BEGINS STA. 108+00.00

MATCH LINE - STA. 118+00.00



- LEGEND**
- PAVEMENT REMOVAL OR DRIVEWAY PAVEMENT REMOVAL OR BIT. SURFACE REMOVAL
  - COMBINATION CURB AND GUTTER REMOVAL OR CURB REMOVAL (AS NOTED ON SCHEDULE OF QUANTITIES)
  - SIDEWALK REMOVAL
  - \* DETECTABLE WARNINGS ON CURB RAMPS



DATE	
BY	
CHECKED	
DESIGNED	
IN CHARGE	
PROJECT NO.	
DATE	

DATE	
BY	
CHECKED	
DESIGNED	
IN CHARGE	
PROJECT NO.	
DATE	

FILE NAME	USER NAME	DESIGNED	REVISED	STATE OF ILLINOIS DEPARTMENT OF TRANSPORTATION		PLAN AND PROFILE JOLIET ROAD		F.A.P. RTE.	SECTION	COUNTY	TOTAL SHEETS	SHEET NO.
#FILE#	#USER#	BDH						330	2010-082-1	COOK	152	19
		DATE	10-16-13					SCALE: 1"=50'		SHEET NO. OF SHEETS STA. 104+00 TO STA. 118+00		CONTRACT NO. 60L73