





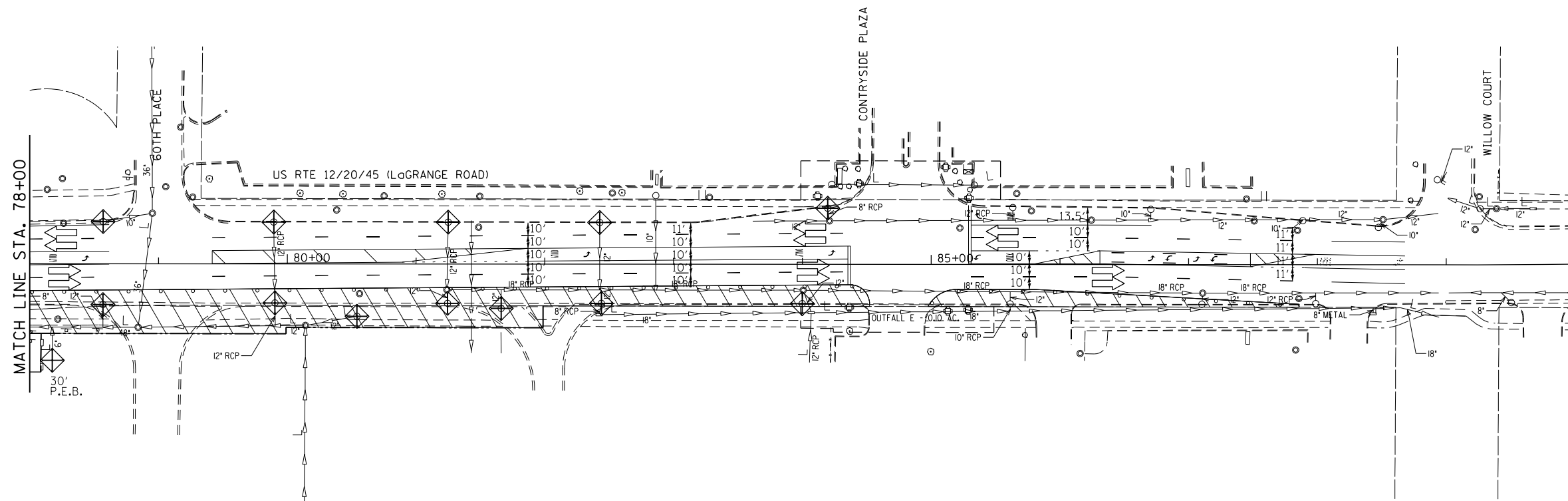


**STORMWATER POLLUTION PREVENTION LEGEND**

-  PERIMETER EROSION BARRIER (P.E.B)
-  TEMPORARY EROSION CONTROL SEEDING
-  INLET AND PIPE PROTECTION
-  INLET FILTERS (EXISTING DRAINAGE STRUCTURES)
-  INLET FILTERS (PROPOSED DRAINAGE STRUCTURES)
-  DRAINAGE STRUCTURES



FILE NAME = #FILEL#	USER NAME = #USER#	DESIGNED - BDH	REVISED -	<b>STATE OF ILLINOIS DEPARTMENT OF TRANSPORTATION</b>	<b>EROSION AND SEDIMENT CONTROL PLAN STAGE I</b>			F.A.P. RTE. 330	SECTION 2010-082-1	COUNTY COOK	TOTAL SHEETS 152	SHEET NO. 33
	PLOT SCALE = #SCALE#	CHECKED - BDH	REVISED -		SCALE: 1"=50'	SHEET NO.	OF	SHEETS	STA. 67+00	TO STA. 90+00	ILLINOIS FED. AID PROJECT	
	PLOT DATE = #DATE#	DATE - 10-16-13	REVISED -									