





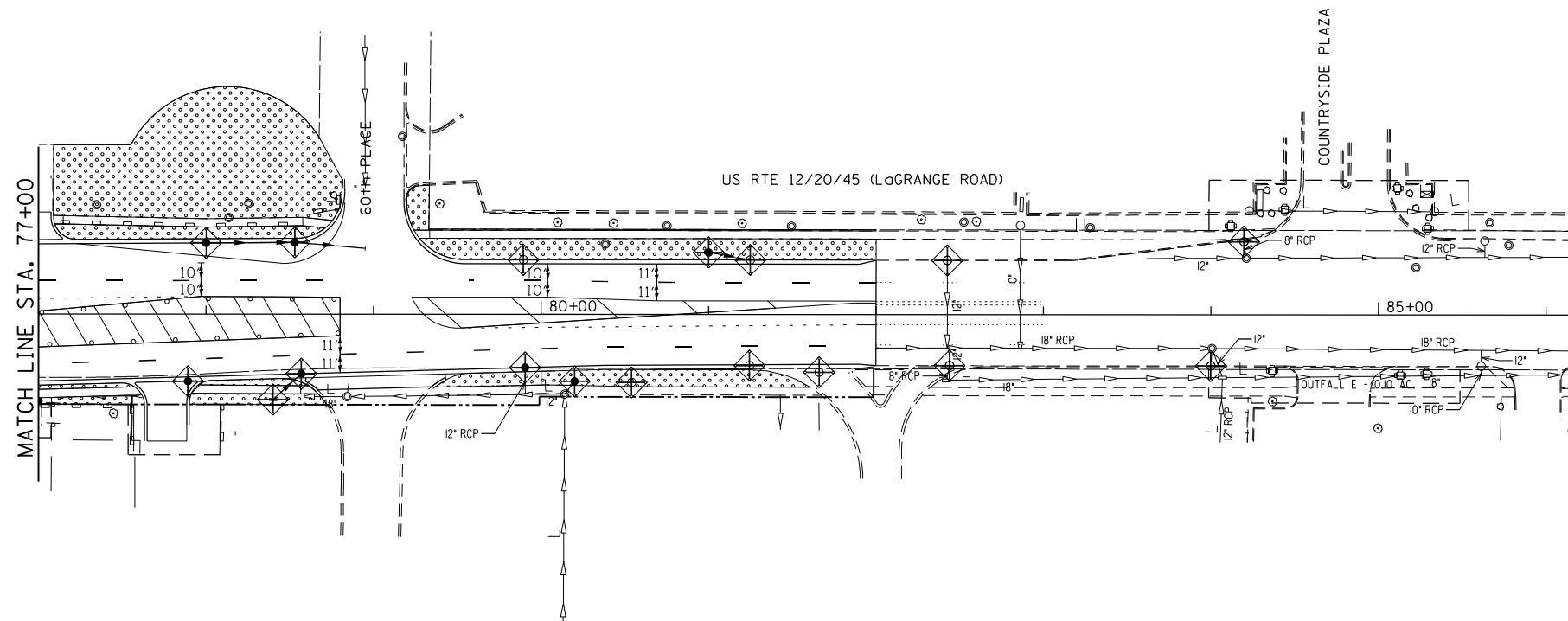


STORMWATER POLLUTION PREVENTION LEGEND

-  PERIMETER EROSION BARRIER (P.E.B.)
-  TEMPORARY EROSION CONTROL SEEDING
-  INLET AND PIPE PROTECTION
-  INLET FILTERS (EXISTING DRAINAGE STRUCTURES)
-  INLET FILTERS (PROPOSED DRAINAGE STRUCTURES)
-  DRAINAGE STRUCTURES

NOTE:
ALL EXISTING AND NEW STORM INLETS AND CATCH BASINS WITHIN PROJECT LIMITS ON JOLIET ROAD SHALL HAVE INLET FILTERS DURING PHASE III.



FILE NAME = #FILE#	USER NAME = #USER#	DESIGNED - BDH	REVISED -	STATE OF ILLINOIS DEPARTMENT OF TRANSPORTATION	EROSION AND SEDIMENT CONTROL PLAN STAGE III			F.A.P. RTE. 330	SECTION 2010-082-1	COUNTY COOK	TOTAL SHEETS 152	SHEET NO. 41
	PLOT SCALE = #SCALE#	DRAWN - BCD	REVISED -		SCALE: 1"=50' SHEET NO. OF SHEETS STA. 67+00 TO STA. 82+00			CONTRACT NO. 60L73				
PLOT DATE = #DATE#	CHECKED - BDH	DATE - 10-16-13	REVISED -		ILLINOIS FED. AID PROJECT							