

STATE OF ILLINOIS
 DEPARTMENT OF TRANSPORTATION
 DIVISION OF HIGHWAYS

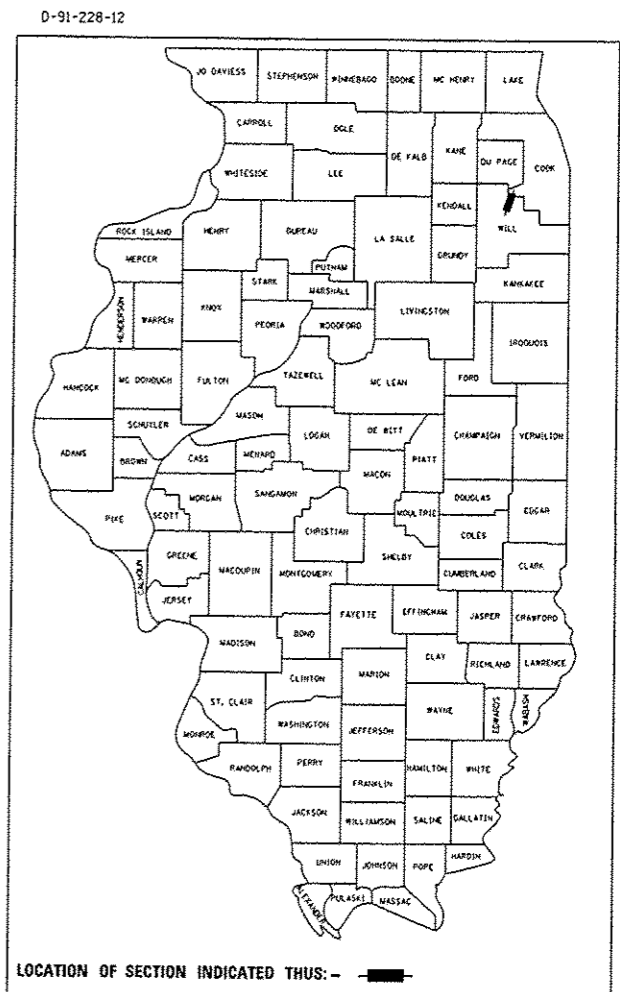
F.A.U. RTE.	SECTION	COUNTY	TOTAL SHEETS	SHEET NO.
0361	2011-223-1	COOK & WILL ILLINOIS	90	1
			CONTRACT NO. 60R86	

FOR INDEX OF SHEETS, SEE SHEET NO. 2

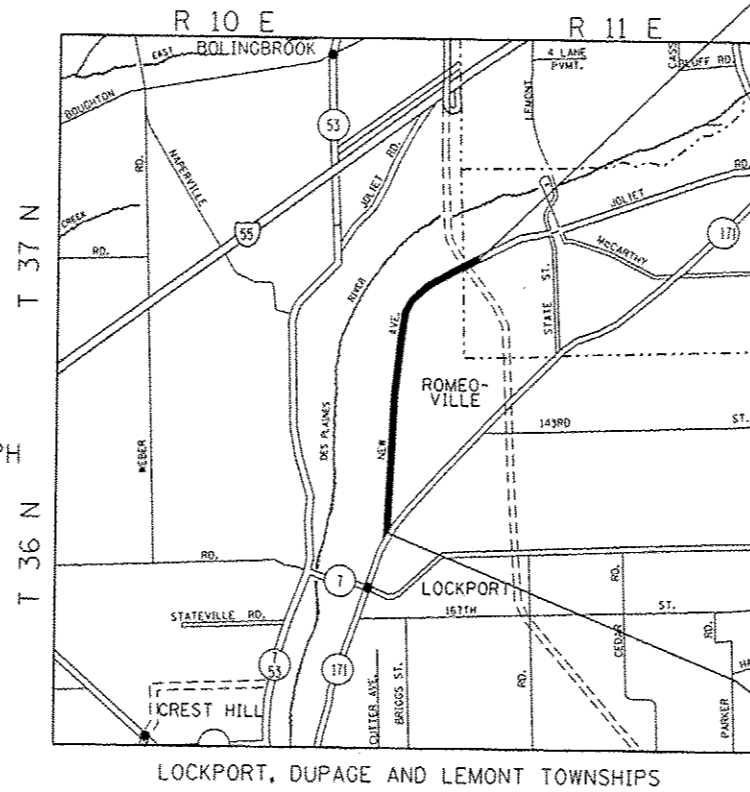
PROJECT LOCATED IN THE VILLAGES OF
 LOCKPORT, ROMEOVILLE AND LEMONT

**PROPOSED
 HIGHWAY PLANS**

F.A.U. ROUTE 0361 (NEW AVE.)
 COOK COUNTY LINE TO IL 171 (ARCHER AVE.)
 SECTION: 2011-223-1
 PROJECT: ACHSIP-0361(004)
 MILLED RUMBLE STRIP, GUARDRAIL REPLACEMENT
 COOK AND WILL COUNTIES
 C-91-228-12



TRAFFIC DATA:
 2008 ADT - 11,700
 SPEED LIMIT - 45-55 MPH

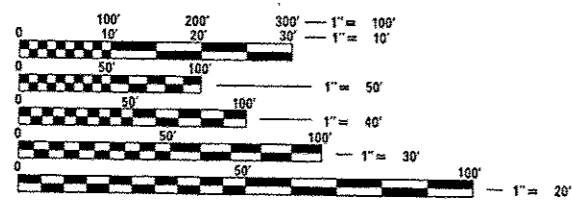


PROJECT ENDS
 STA. 370+53

- OMISSIONS:
- STA. 125+08 TO STA. 125+38
 - STA. 173+38 TO STA. 173+58
 - STA. 188+64 TO STA. 189+91
 - STA. 191+74 TO STA. 192+98

PROJECT BEGINS
 STA. 100+00

GROSS LENGTH = 27,053 FT. = 5.12 MILES
 NET LENGTH = 26,752 FT. = 5.07 MILES



FULL SIZE PLANS HAVE BEEN PREPARED USING STANDARD ENGINEERING SCALES. REDUCED SIZED PLANS WILL NOT CONFORM TO STANDARD SCALES. IN MAKING MEASUREMENTS ON REDUCED PLANS, THE ABOVE SCALES MAY BE USED.

J.U.L.I.E.
 JOINT UTILITY LOCATION INFORMATION FOR EXCAVATION
 1-800-892-0123
 OR 811

PROJECT ENGINEER: DAN WILGREEN (847) 705-4240
 PROJECT MANAGER: KEN ENG

CONTRACT NO. 60R86

STATE OF ILLINOIS
 DEPARTMENT OF TRANSPORTATION
 DIVISION OF HIGHWAYS

SUBMITTED *Feb 16 20 13*
John Fontana
 DEPUTY DIRECTOR OF HIGHWAYS, REGION ENGINEER

Dec 6 20 13
John D. Baranzelli, P.E.
 ENGINEER OF DESIGN AND ENVIRONMENT

Dec 6 20 13
Omar Osman, P.E.
 DIRECTOR OF HIGHWAYS, CHIEF ENGINEER

PRINTED BY THE AUTHORITY
 OF THE STATE OF ILLINOIS