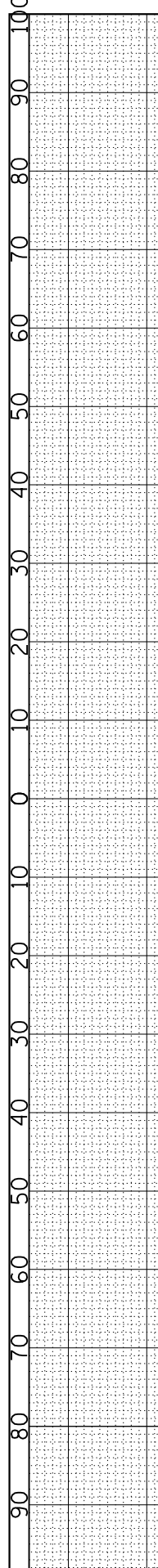


BY	DATE

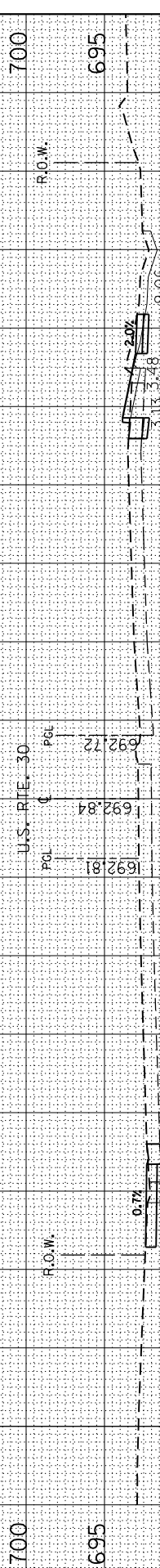
ORIGINAL SURVEY	SURVEYED
NOTE BOOK	PLOTTED
NO.	TEMPLATE
	AREAS
	CHECKED



380 + 85.73

EXIST. 2' G.M.

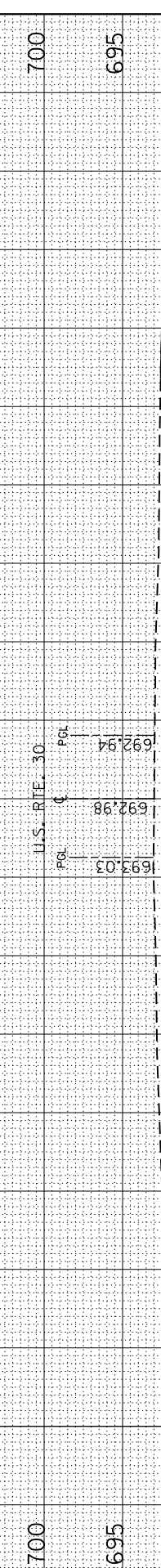
REM. UNSUIT. 0 SO. FT.
CUT: 1.2 SO. FT.
FILL: 0 SO. FT.



380 + 00.00

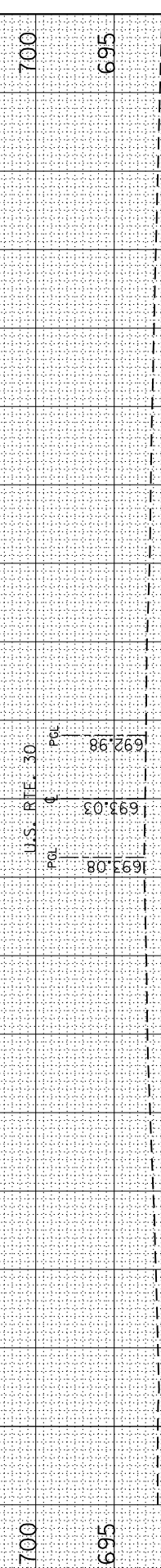
EXIST. 2' G.M.

REM. UNSUIT. 9.06 SO. FT.
CUT: 4.09 SO. FT.
FILL: 5.24 SO. FT.

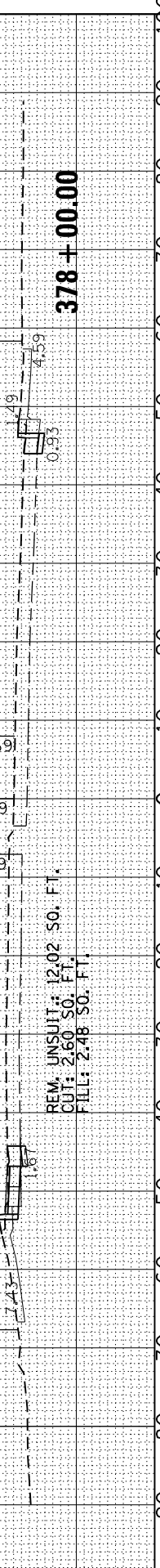


379 + 05.81

REM. UNSUIT. 0 SO. FT.
CUT: 13.02 SO. FT.
FILL: 0 SO. FT.



378 + 60.00



378 + 00.00

REM. UNSUIT. 12.02 SO. FT.
CUT: 2.60 SO. FT.
FILL: 2.48 SO. FT.

FILE NAME =
c:\pw_work\pwidot\jimenezj\0274265\PI02812-Design.dgn

USER NAME = jimenezj
DESIGNED -
DRAWN -
CHECKED -
DATE -

REVISIED -
REVISIED -
REVISIED -
REVISIED -

**STATE OF ILLINOIS
DEPARTMENT OF TRANSPORTATION**

**CROSS SECTIONS
U.S. RTE. 30 AT WESTERN AVE.**

SCALE: SHEET OF SHEETS STA. 378+00.00 TO STA. 380+85.73

F.A.P. RTE.	SECTION	COUNTY	TOTAL SHEETS	SHEET NO.
353	23N-2	COOK	75	70
CONTRACT NO. 60T19				