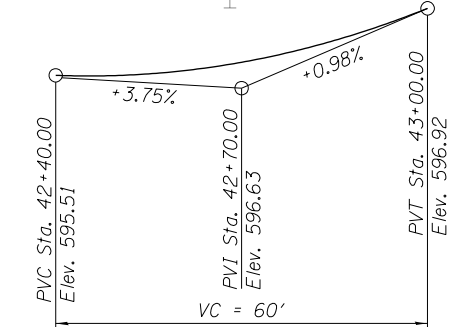
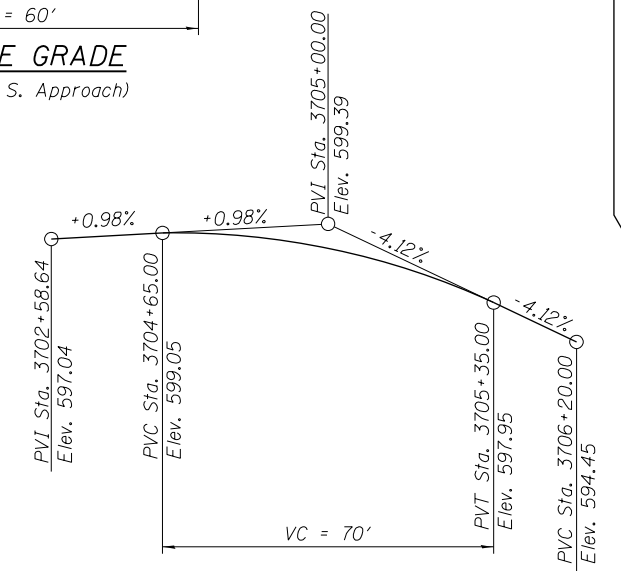


UTILITY PLAN

Note A:  
Existing utilities between girders will be relocated to provide uninterrupted service during construction.

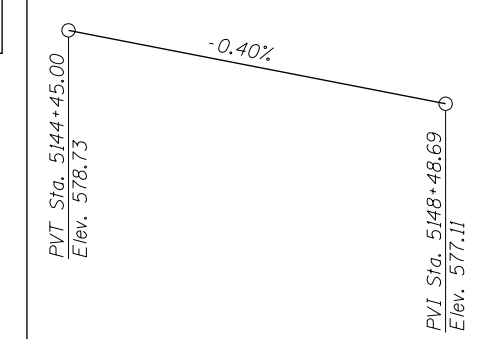


PROFILE GRADE  
(Along S. Approach)

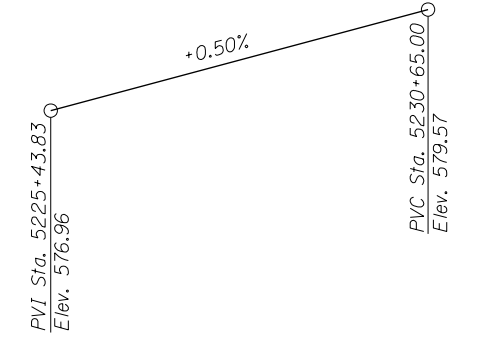


PROFILE GRADE  
(Along Peoria St.)

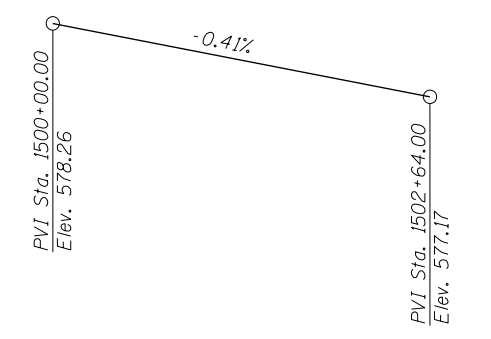
For Information Only,  
Part of future contract.



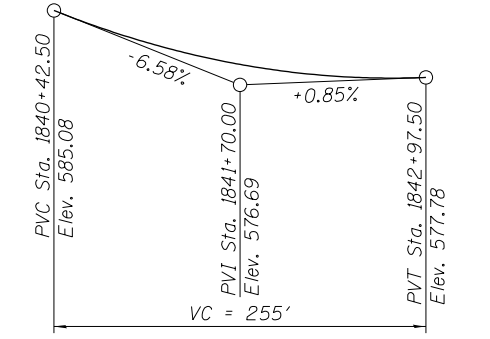
PROFILE GRADE  
(Along I-290 EB)



PROFILE GRADE  
(Along I-290 WB)



PROFILE GRADE  
(Along Ramp ES)



PROFILE GRADE  
(Along Ramp NW & Morgan WB Exit)

**LEGEND:**

- Aerial Line ——— A ——— A
- Combined Sewer —>>>>>>>>>>>>>>>>>>>
- Electric ——— E ——— E
- Storm Sewer —>>>>>>>>>>>>>>>>>>>
- Telephone ——— T ——— T
- Gas ——— G ——— G
- ITS ——— ——— ———
- Water ——— W ——— W
- Power Pole ——— □ ——— □
- Light Pole ——— ○ ——— ○
- Soil Boring ——— ⊕ ——— ⊕
- Bulkhead and area filled with CLSM ——— ▨ ——— ▨

11:01:27 PM  
0161708-60W29-5003-CenNote-2.dgn



USER NAME = BAWItoft	DESIGNED WJC	REVISED
PLLOT SCALE = 32:0.0037 '"/in.	CHECKED KAH	REVISED
PLLOT DATE = 10/28/2013	DRAWN RLS	REVISED
	CHECKED KAH	REVISED

STATE OF ILLINOIS  
DEPARTMENT OF TRANSPORTATION

GENERAL DATA 2  
STRUCTURE NO. 016-1708

SHEET NO. 3 OF 55 SHEETS

MUN	SECTION	COUNTY	TOTAL SHEETS	SHEET NO.
2090	2013-011R	COOK	356	135
CONTRACT NO.			60W29	
ILLINOIS FED. AID PROJECT				