








NOTES:

* REMOVE SIGN IF FLAGGER IS NOT PRESENT FOR MORE THAN ONE HOUR.

** WHEN CONSTRUCTION IS OVER, ALL EXISTING PAVEMENT MARKING REMOVED SHALL BE REPLACED WITH THERMOPLASTIC PAVEMENT MARKING (OVER HMA PAVEMENT) AND POLYUREA PAVEMENT MARKING TYPE I (OVER PCC PAVEMENT).

LEGEND

-  ARROW BOARD
-  DRUM OR BARRICADE WITH STEADY BURN MONODIRECTIONAL LIGHT @ 50' C-C
-  WORK ZONE
-  TEMP. CONCRETE BARRIER
-  TEMP. SIGN POST
-  PAVEMENT MARKING REMOVAL **
-  DIRECTION INDICATOR BARRICADES WITH STEADY BURN MONODIRECTIONAL LIGHTS @ 50' C-C

FILE NAME =	USER NAME = SEYMORECP	DESIGNED -	REVISED -
ct:\pw_work\p1dot\seymorecp\d0361489\01	0613-sht-plen.dgn	DRAWN -	REVISED -
Default	PLOT SCALE = 100.0000' / in.	CHECKED -	REVISED -
	PLOT DATE = 11/14/2013	DATE -	REVISED -

STATE OF ILLINOIS
 DEPARTMENT OF TRANSPORTATION

IL 171 (ARCHER RD) OVER US 45 (LA GRANGE RD) SN 016-0209
 TRAFFIC CONTROL STAGING

SCALE: SHEET 2 OF 3 SHEETS STA. TO STA.

F.A. RTE.	SECTION	COUNTY	TOTAL SHEETS	SHEET NO.
VAR.	2013-044BR	COOK & DUPAGE	35	16
CONTRACT NO. 60W94			ILLINOIS FED. AID PROJECT	