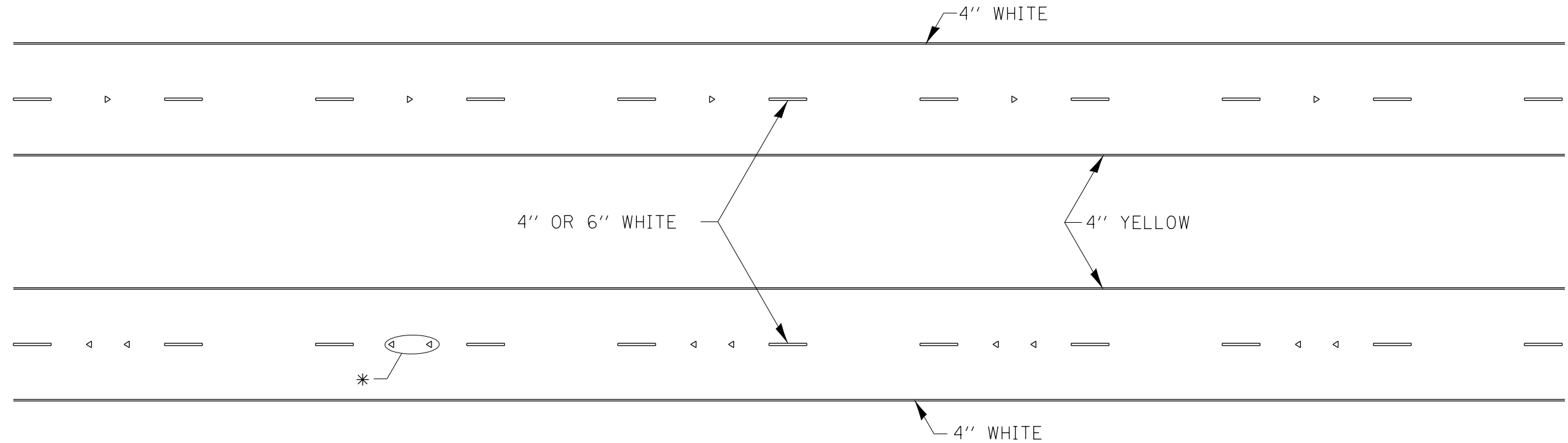
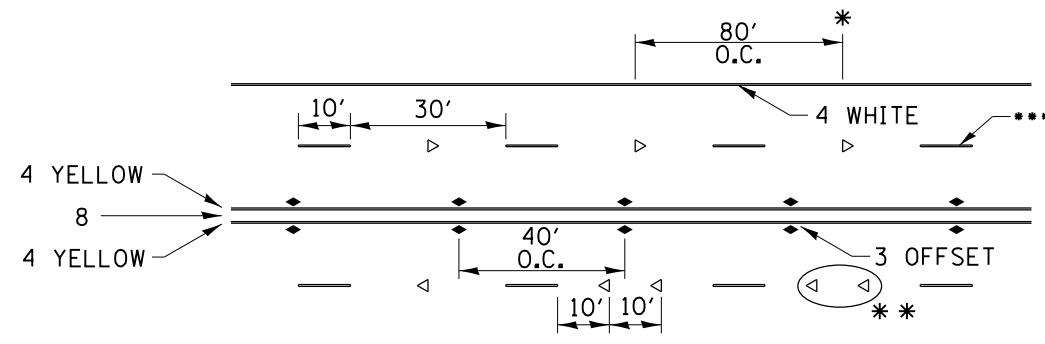


# TYPICAL PAVEMENT MARKINGS



\* SEE HIGHWAY STANDARD 781001 FOR SPACING DETAILS.  
USE DOUBLE MARKERS WHEN ADT  $\geq$  20,000.

## MULTI-LANE / DIVIDED

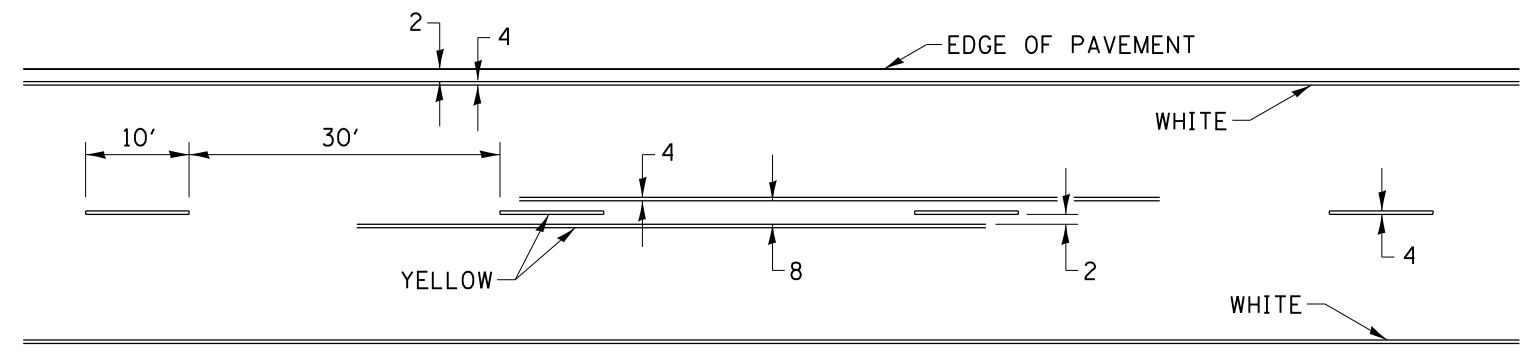


- \* REDUCE TO 40' O.C. ON CURVES WHERE ADVISORY SPEEDS ARE 10 MPH LOWER THAN POSTED SPEEDS.
- \*\* USE DOUBLE MARKERS WHEN ADT  $\geq$  20,000
- \*\*\* CENTERLINE SKIP DASH PAVEMENT MARKING SPEED LIMIT LESS THAN 40 MPH USE 4" LINE. SPEED LIMIT 40 MPH AND OVER USE 6" LINE.

## MULTI-LANE / UNDIVIDED & ONE WAY

(FOR MULTI-LANE UNDIVIDED HIGHWAYS USE THIS  
DETAIL NOT HIGHWAY STANDARD 781001)

## TYPICAL PAVEMENT MARKING FOR TWO LANE SECTION – NO PASSING ZONES



SYMBOLS

|  |                                      |            |                    |   |   |  |  |                                  |         |           |                    |           |
|--|--------------------------------------|------------|--------------------|---|---|--|--|----------------------------------|---------|-----------|--------------------|-----------|
| FILE NAME =                            | USER NAME = rundbladerr              | DESIGNED - | REVISED - 8-27-13  | <b>STATE OF ILLINOIS<br/>DEPARTMENT OF TRANSPORTATION</b> | <b>REGION 2 / DISTRICT 2 STANDARD</b>         |  |  | F.A.P. RTE.                      | SECTION | COUNTY    | TOTAL SHEETS       | SHEET NO. |
| et:\pw\work\p\dot\rundbladerr\d0232736 | D201310-shr-cover.dgn                | DRAWN -    | REVISED - 11-28-12 |   |   |  |  | 650                              | 104T-3  | JoDAVIESS | 97                 | 68        |
|  | PLOT SCALE = 40.0000' / in.          | CHECKED -  | REVISED -          |   | SCALE:  |  |  | SHEET NO. OF SHEETS STA. TO STA. |         |           | CONTRACT NO. 64F74 |           |
|  | PLOT DATE = Thu Oct 10 07:45:01 2013 | DATE -     | REVISED -          |   | FED. ROAD DIST. NO. ILLINOIS FED. AID PROJECT |  |  |                                  |         |           |                    |           |