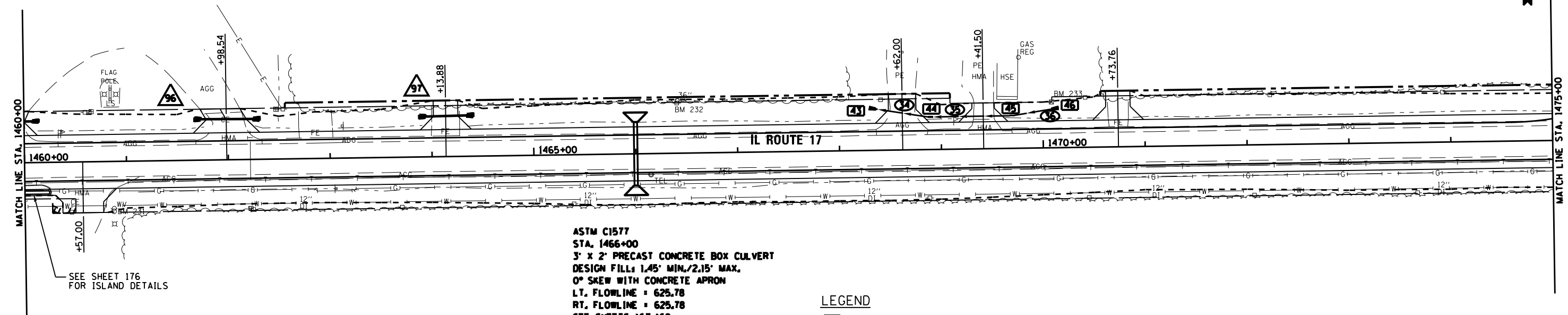
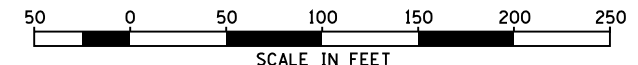


DATE: 07/09  
 BY: CHAMLIN & ASSOCIATES  
 LAG  
 JKC  
 NV  
 SURVEYED  
 PLOTTED  
 ALIGNED  
 CHECKED  
 NOTE BOOK  
 NO.

DATE: 07/09  
 BY: CHAMLIN & ASSOCIATES  
 LAG  
 JKC  
 NV  
 SURVEYED  
 PLOTTED  
 GRADES CHECKED  
 STRUCTURE  
 NOTEBOOK  
 NO.



SEE SHEET 176 FOR ISLAND DETAILS

**ASTM C1577**  
**STA. 1466+00**  
**3' x 2' PRECAST CONCRETE BOX CULVERT**  
**DESIGN FILL: 1.45' MIN./2.15' MAX.**  
**0° SKEW WITH CONCRETE APRON**  
**L.T. FLOWLINE = 625.78**  
**RT. FLOWLINE = 625.78**  
**SEE SHEETS 167-168 FOR DETAILS**

BENCHMARK #231:  
 CHIS "X" TOP N. BOLT ON F.H.  
 S. SIDE @ PANOZZOS NURSERY  
 STA. 1460+87.40, 48.26' RT.  
 ELEV.= 631.64

BENCHMARK #232:  
 RAILROAD SPIKE IN TELEPHONE POLE  
 NORTH SIDE OF IL. 17  
 STA. 1466+40.29, 48.61' LT.  
 ELEV.= 629.74

**LEGEND**

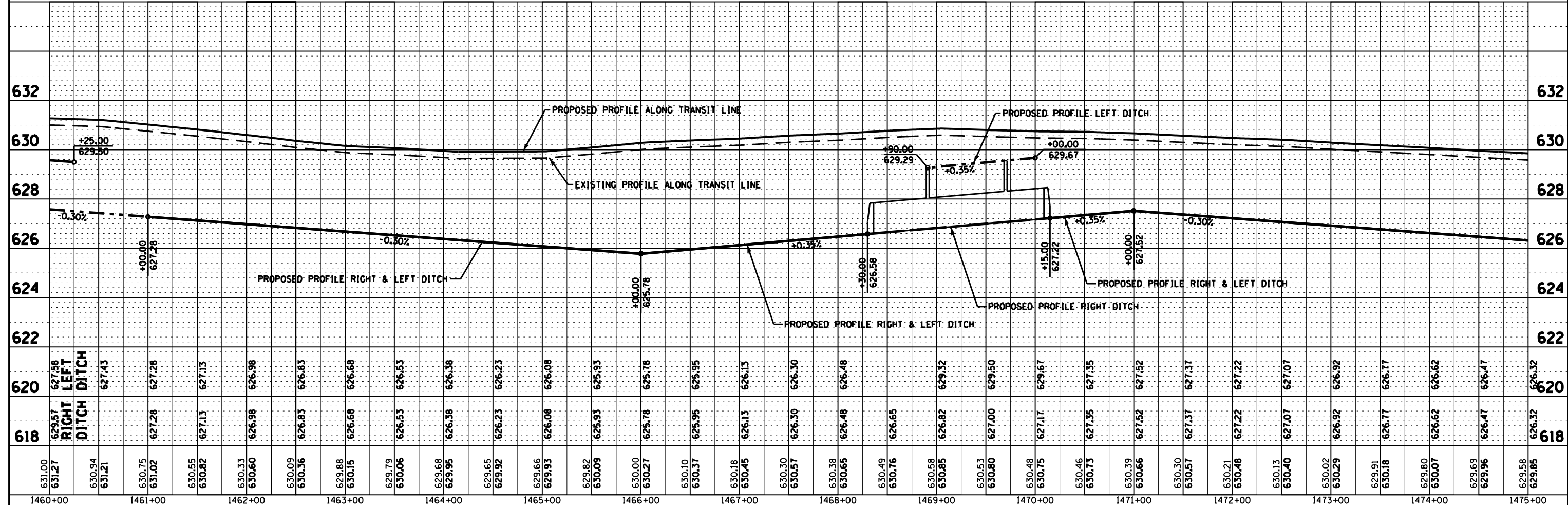
STORM SEWER STRUCTURE NUMBER

STORM SEWER PIPE NUMBER

PIPE CULVERT NUMBER

SEE SCHEDULE OF QUANTITIES.

BENCHMARK #233:  
 RAILROAD SPIKE IN POWER POLE WITH TRANSFORMER  
 ON THE NORTH SIDE OF IL. 17 @ F.E.  
 STA. 1470+41.73, 48.24' LT.  
 ELEV.= 631.90



FILE NAME = D366905-SHT-PLNPRF-1460-1475.DGN	USER NAME = --	DESIGNED - JKC	REVISED -	<b>STATE OF ILLINOIS DEPARTMENT OF TRANSPORTATION</b>	<b>PLAN &amp; PROFILE - IL ROUTE 17</b>		SCALE: 1"=50'	SHEET OF SHEETS	STA. 1460+00 TO STA. 1475+00	F.A.P. RT. 41	SECTION (I)W&RS-1	COUNTY KANKAKEE	TOTAL SHEETS 450	SHEET NO. 77
PLOT SCALE = 1"=50'	CHECKED - JKC	REVISED -	<b>CONTRACT NO. 66905</b>		ILLINOIS FED. AID PROJECT									
PLOT DATE = 07/13	DATE - 07/13	REVISED -												