





-  SEEDING, CLASS 2A AND MULCH, METHOD 2
-  INLET AND PIPE PROTECTION
-  TEMPORARY DITCH CHECKS
-  PERIMETER EROSION BARRIER

| | | | | | | | | | | | | |
|---|---------------------|----------------|-----------|--|---|--|---------------------------|-------------|-----------|----------|--------------|-----------|
| FILE NAME = D366905-SHT-ER05-1400-1415.DGN | USER NAME = -- | DESIGNED - JKC | REVISED - | STATE OF ILLINOIS DEPARTMENT OF TRANSPORTATION | EROSION CONTROL PLAN - IL ROUTE 17 | | | F.A.P. RTE. | SECTION | COUNTY | TOTAL SHEETS | SHEET NO. |
| | PLOT SCALE = 1"=50' | DRAWN - LAG/NV | REVISED - | | | | | 41 | (1)W&RS-1 | KANKAKEE | 450 | 106 |
| PLOT DATE = 07/13 | DATE - 07/13 | CHECKED - JKC | REVISED - | SCALE: 1"=50' SHEET OF SHEETS STA. 1400+00 TO STA. 1415+00 | | | CONTRACT NO. 66905 | | | | | |
| | | | | | | | ILLINOIS FED. AID PROJECT | | | | | |