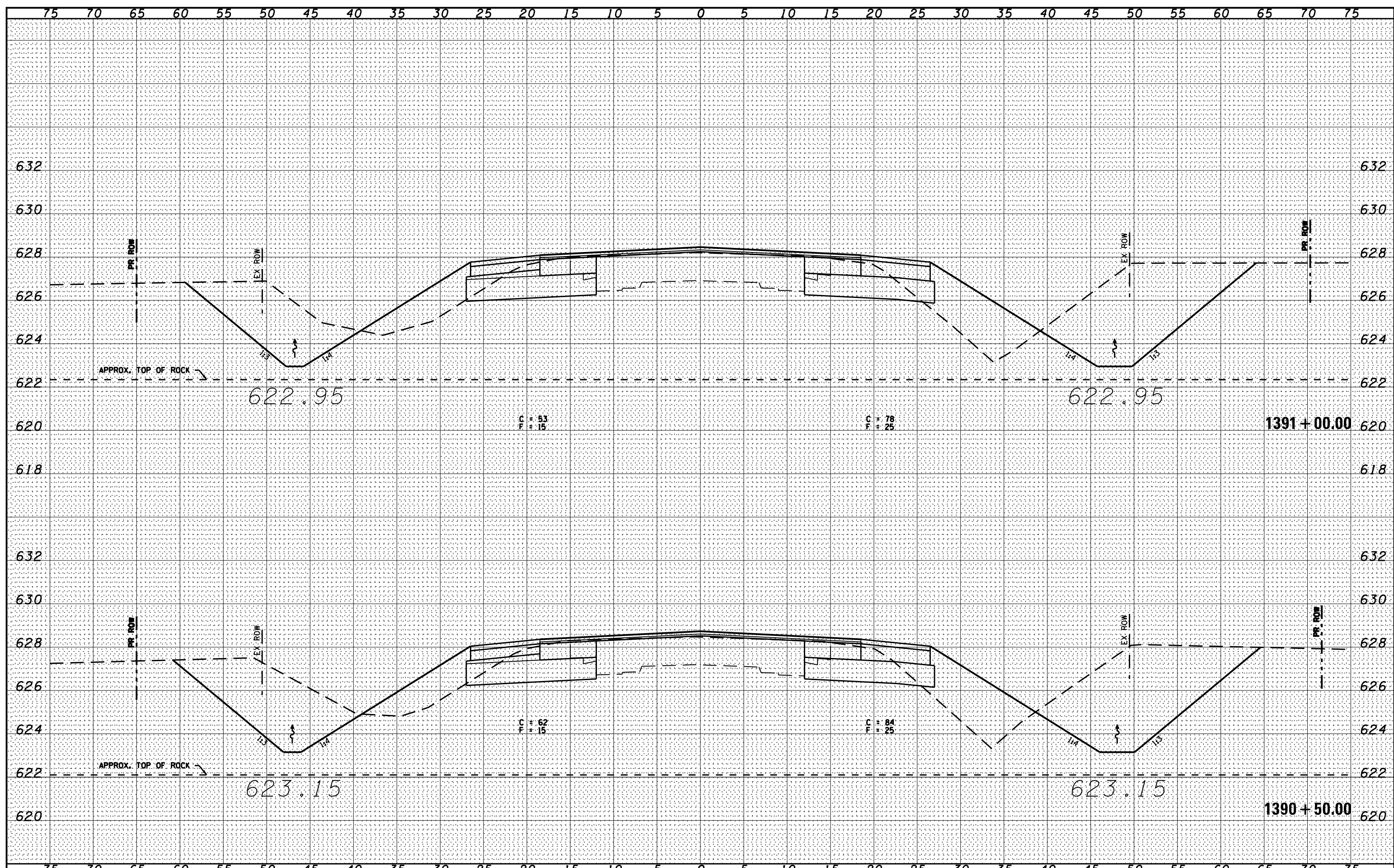


DATE	
BY	
FINAL SURVEY	SURVEYED
NOTE BOOK	PLOTTED
NO.	TEMPLATE
	AREAS CHECKED

DATE	07/09
BY	CHAMLIN & ASSOCIATES
LAG	JAC
NOTE BOOK	
NO.	
	AREAS CHECKED



FILE NAME = D366905-SHT-KSSHT-IL17.DGN
 USER NAME = ...
 PLOT SCALE = 1"=5'
 PLOT DATE = 07/13

DESIGNED -
 DRAWN - LAG
 CHECKED - JAC
 DATE - 07/13

REVISED -
 REVISED -
 REVISED -
 REVISED -

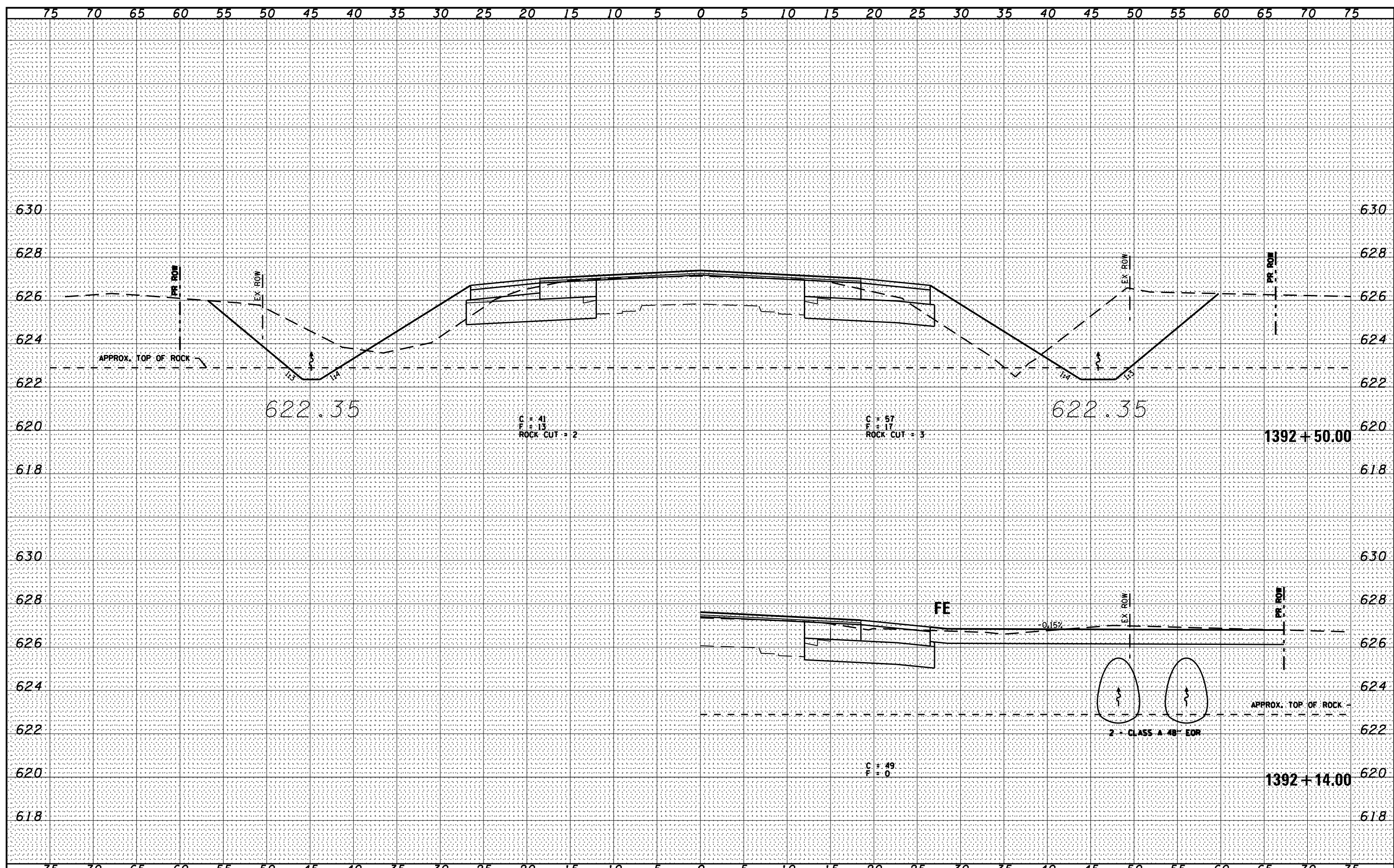
STATE OF ILLINOIS
 DEPARTMENT OF TRANSPORTATION

CROSS SECTIONS - IL 17
 SCALE: 1"=5'
 SHEET OF SHEETS STA. 1390+50.00 TO STA. 1391+00.00

F.A.P. RTE.	SECTION	COUNTY	TOTAL SHEETS	SHEET NO.
41	(I)W&RS-1	KANKAKEE	450	301
				CONTRACT NO. 66905
ILLINOIS FED. AID PROJECT				

BY	DATE
FINAL SURVEY	SURVEYED
NOTE BOOK	PLOTTED
NO.	TEMPLATE
	AREAS CHECKED

BY	DATE
CHAMLIN & ASSOCIATES	07/09
LAG	07/09
JAC	07/09
	07/09
	07/09



FILE NAME = D366905-SHT-KSSHT-IL17.DGN
 USER NAME = ...
 PLOT SCALE = 1"=5'
 PLOT DATE = 07/13

DESIGNED -	REVISD -
DRAWN - LAG	REVISD -
CHECKED - JAC	REVISD -
DATE - 07/13	REVISD -

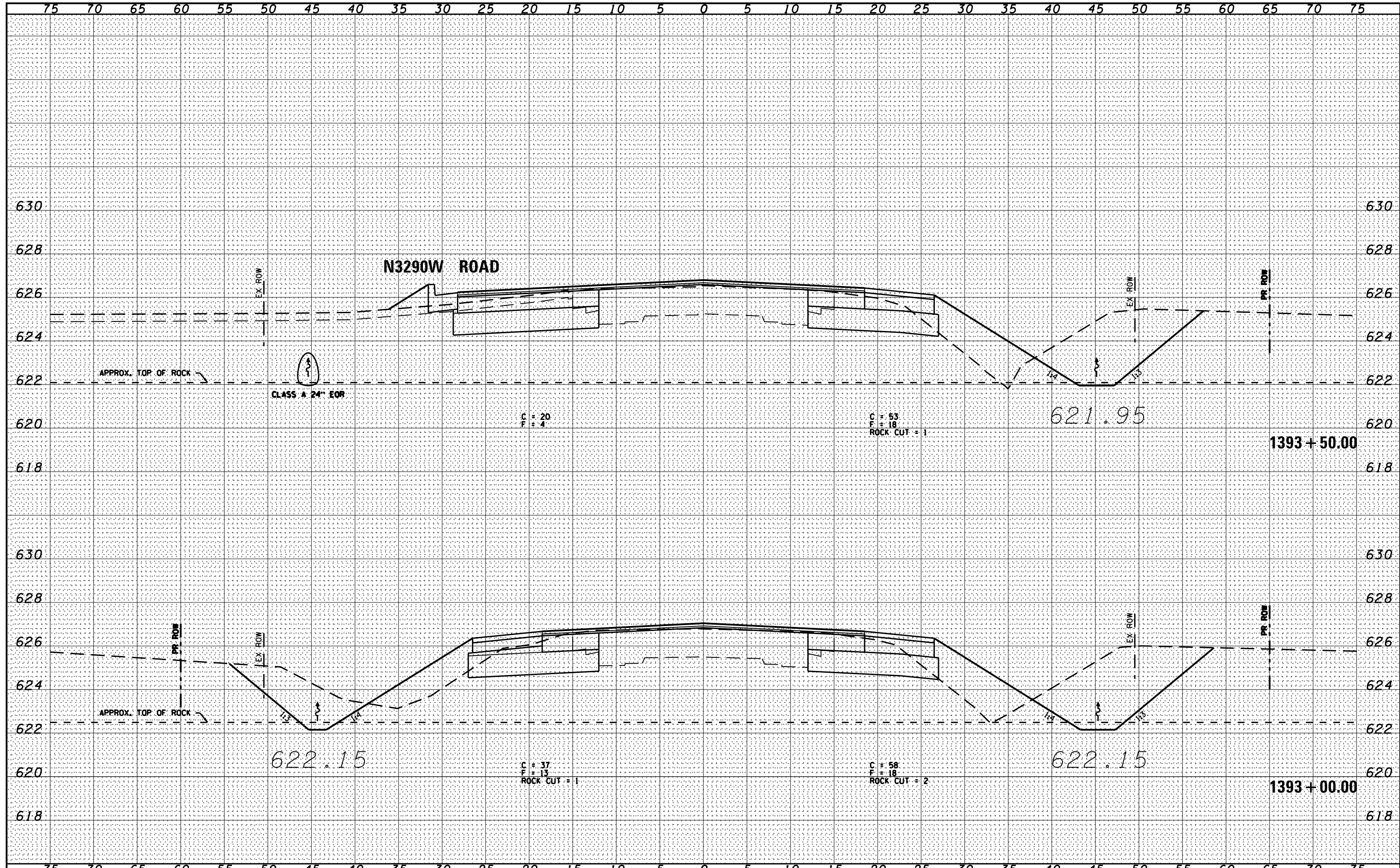
STATE OF ILLINOIS
 DEPARTMENT OF TRANSPORTATION

CROSS SECTIONS - IL 17
 SCALE: 1"=5'
 SHEET OF SHEETS STA. 1392+14.00 TO STA. 1392+50.00

F.A.P. RTE.	SECTION	COUNTY	TOTAL SHEETS	SHEET NO.
41	(I)W&RS-1	KANKAKEE	450	303
CONTRACT NO. 66905				ILLINOIS FED. AID PROJECT

BY	DATE
CHAMLIN & ASSOCIATES	07/09
LAG	07/09
JAC	07/09
NO.	07/09

BY	DATE
CHAMLIN & ASSOCIATES	07/09
LAG	07/09
JAC	07/09
NO.	07/09



FILE NAME = D366905-SHT-XSSHT-IL17.DGN
 USER NAME = ...
 PLOT SCALE = 1"=5'
 PLOT DATE = 07/13

DESIGNED -
 DRAWN - LAG
 CHECKED - JAC
 DATE - 07/13

REVISED -
 REVISED -
 REVISED -
 REVISED -

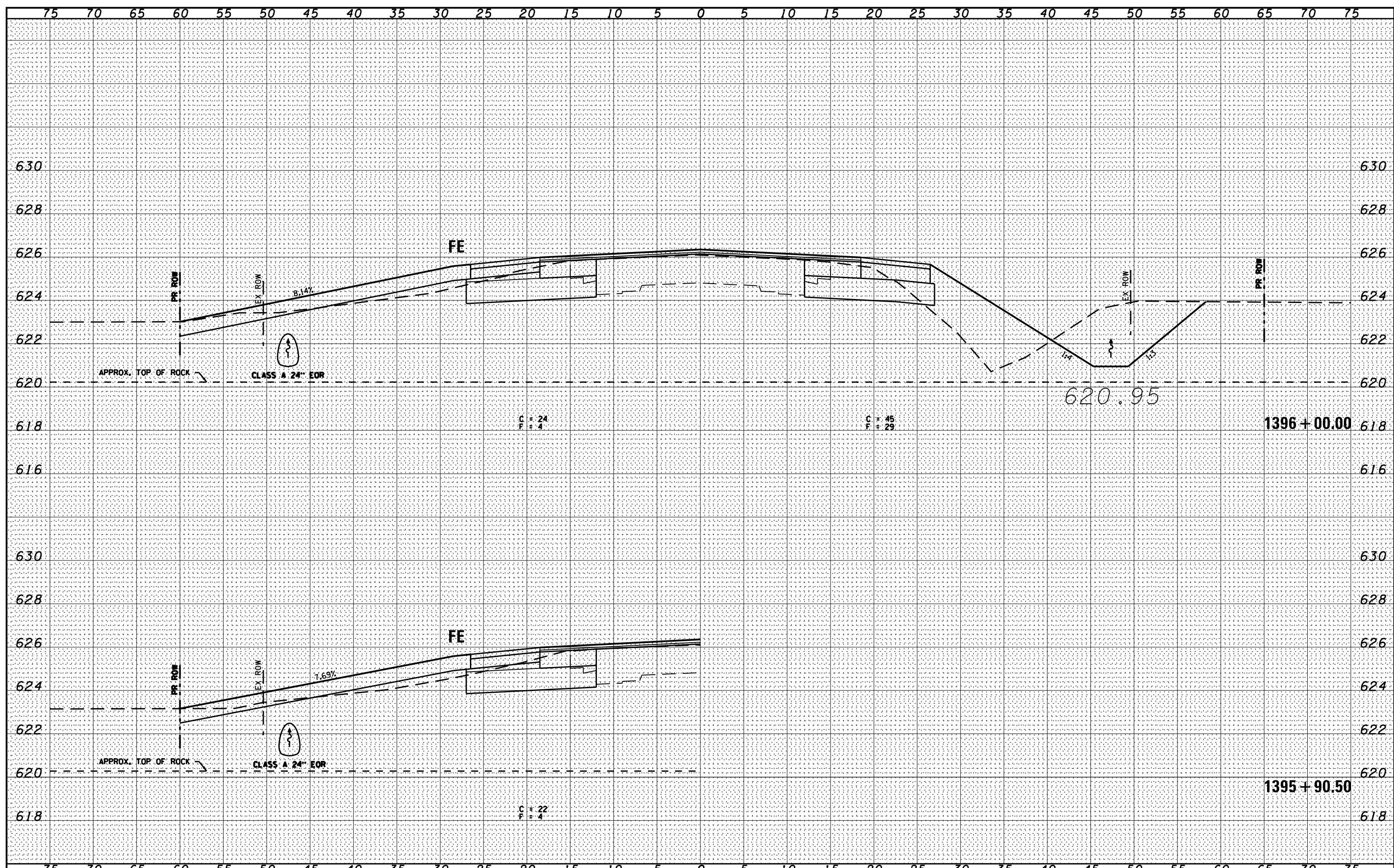
STATE OF ILLINOIS
 DEPARTMENT OF TRANSPORTATION

CROSS SECTIONS - IL 17
 SCALE: 1"=5'
 SHEET OF SHEETS STA. 1393+00.00 TO STA. 1393+50.00

F.A.P. RTE.	SECTION	COUNTY	TOTAL SHEETS	SHEET NO.
41	(1)W&RS-1	KANKAKEE	450	304
			CONTRACT NO. 66905	
ILLINOIS FED. AID PROJECT				

DATE	
BY	
FINAL SURVEY	SURVEYED
NOTE BOOK	PLOTTED
NO.	TEMPLATE
	AREAS CHECKED

DATE	07/09
BY	CHAMLIN & ASSOCIATES
LAG	JAC
NOTE BOOK	
NO.	
	AREAS CHECKED



FILE NAME = D366905-SHT-KSSHT-IL17.DGN
 USER NAME = ...
 PLOT SCALE = 1"=5'
 PLOT DATE = 07/13

DESIGNED -
 DRAWN - LAG
 CHECKED - JAC
 DATE - 07/13

REVISED -
 REVISED -
 REVISED -
 REVISED -

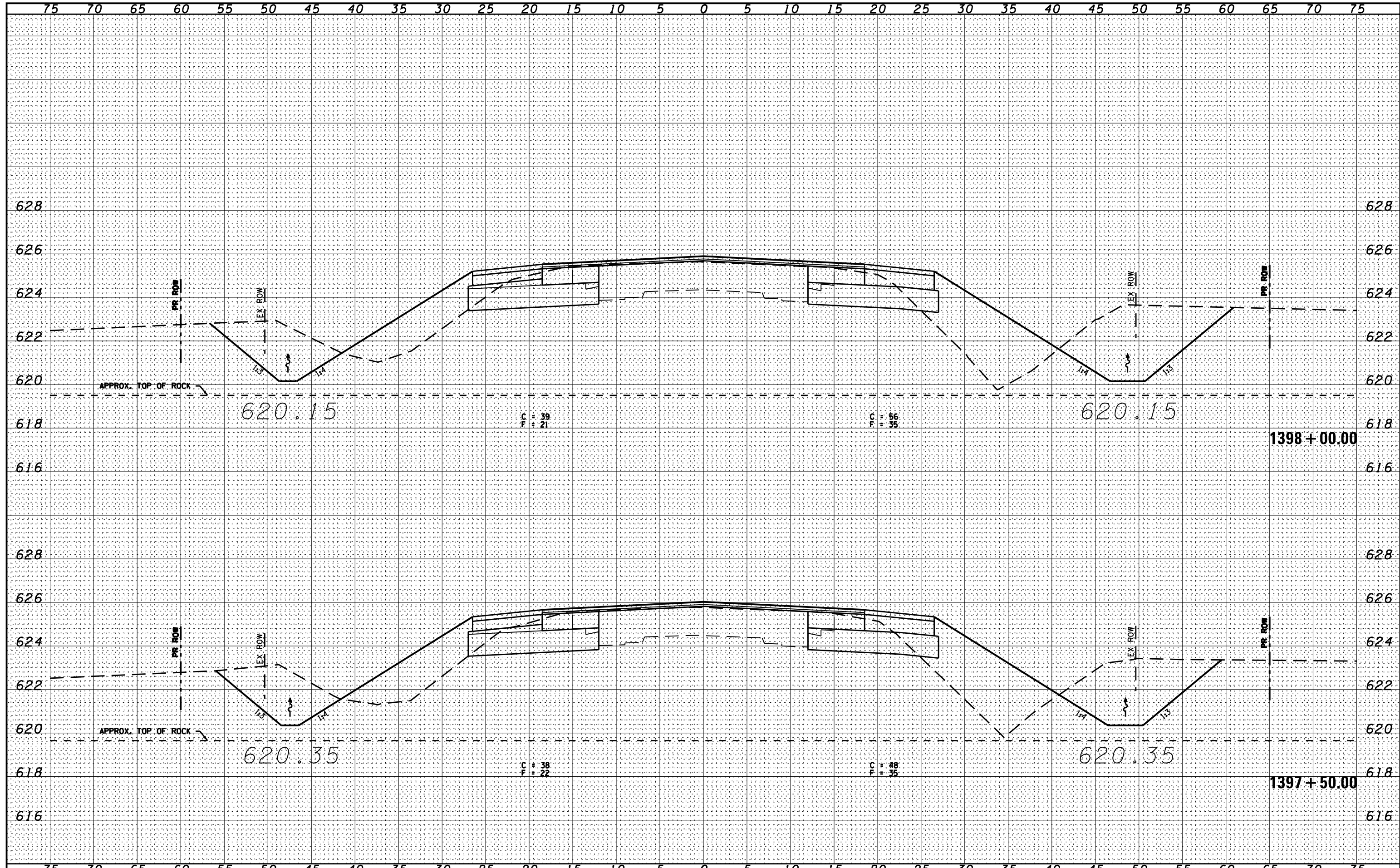
STATE OF ILLINOIS
 DEPARTMENT OF TRANSPORTATION

CROSS SECTIONS - IL 17
 SCALE: 1"=5'
 SHEET OF SHEETS STA. 1395+90.50 TO STA. 1396+00.00

F.A.P. RTE.	SECTION	COUNTY	TOTAL SHEETS	SHEET NO.
41	(I)W&RS-1	KANKAKEE	450	307
			CONTRACT NO. 66905	
ILLINOIS FED. AID PROJECT				

BY	DATE
FINAL SURVEY	SURVEYED
NOTE BOOK	PLOTTED
NO.	TEMPLATE
	AREAS CHECKED

BY	DATE
CHAMLIN & ASSOCIATES	07/09
LAG	07/09
JAC	07/09
	07/09
	07/09



FILE NAME = D366905-SHT-KSSHT-IL17.DGN
 USER NAME = ...
 PLOT SCALE = 1"=5'
 PLOT DATE = 07/13

DESIGNED -
 DRAWN - LAG
 CHECKED - JAC
 DATE - 07/13

REVISED -
 REVISED -
 REVISED -
 REVISED -

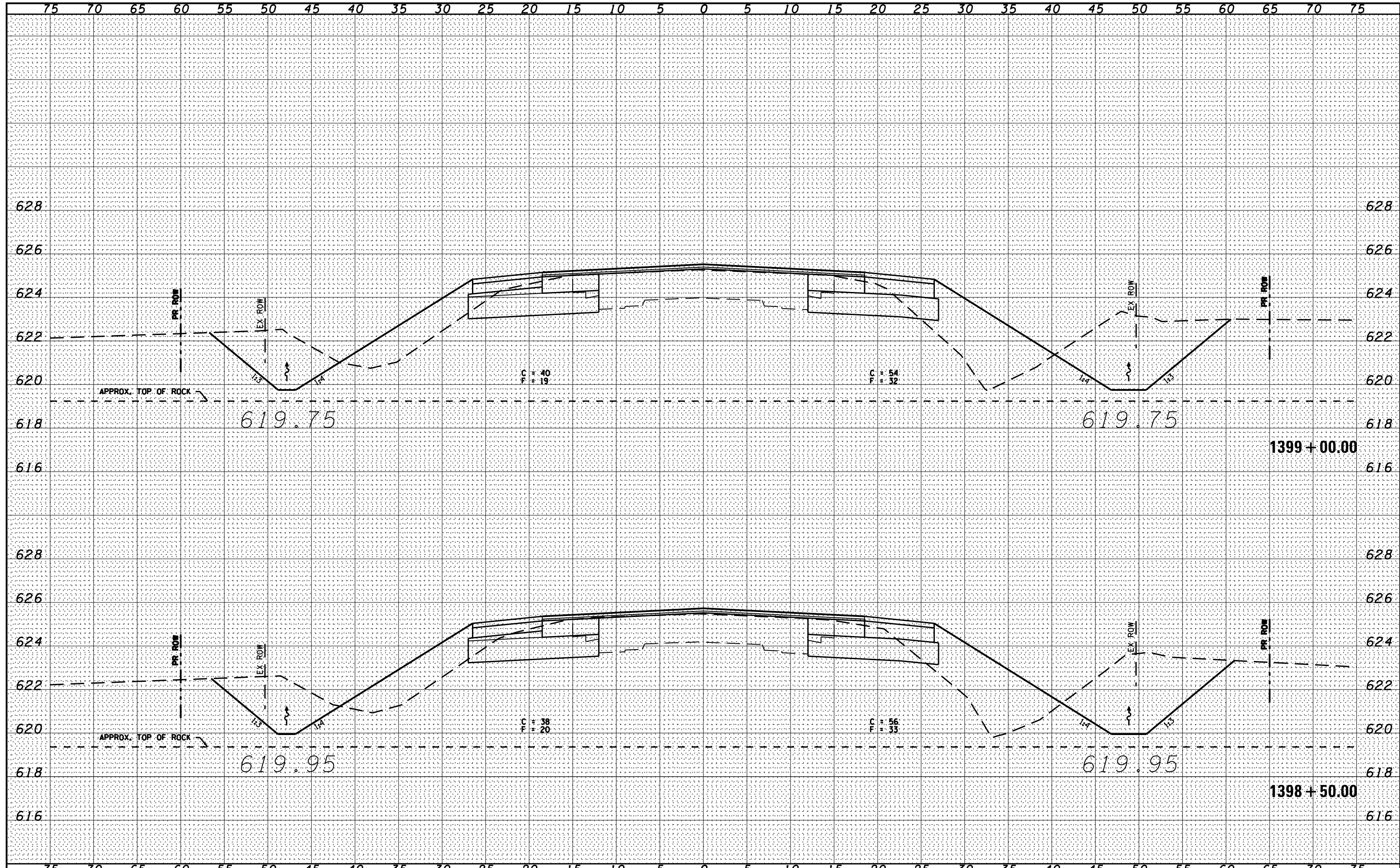
STATE OF ILLINOIS
 DEPARTMENT OF TRANSPORTATION

CROSS SECTIONS - IL 17
 SCALE: 1"=5'
 SHEET OF SHEETS STA. 1397+50.00 TO STA. 1398+00.00

F.A.P. RTE.	SECTION	COUNTY	TOTAL SHEETS	SHEET NO.
41	(I)W&RS-1	KANKAKEE	450	309
CONTRACT NO. 66905				
ILLINOIS FED. AID PROJECT				

BY	DATE
FINAL SURVEY	SURVEYED
NOTE BOOK	PLOTTED
NO.	TEMPLATE
	AREAS CHECKED

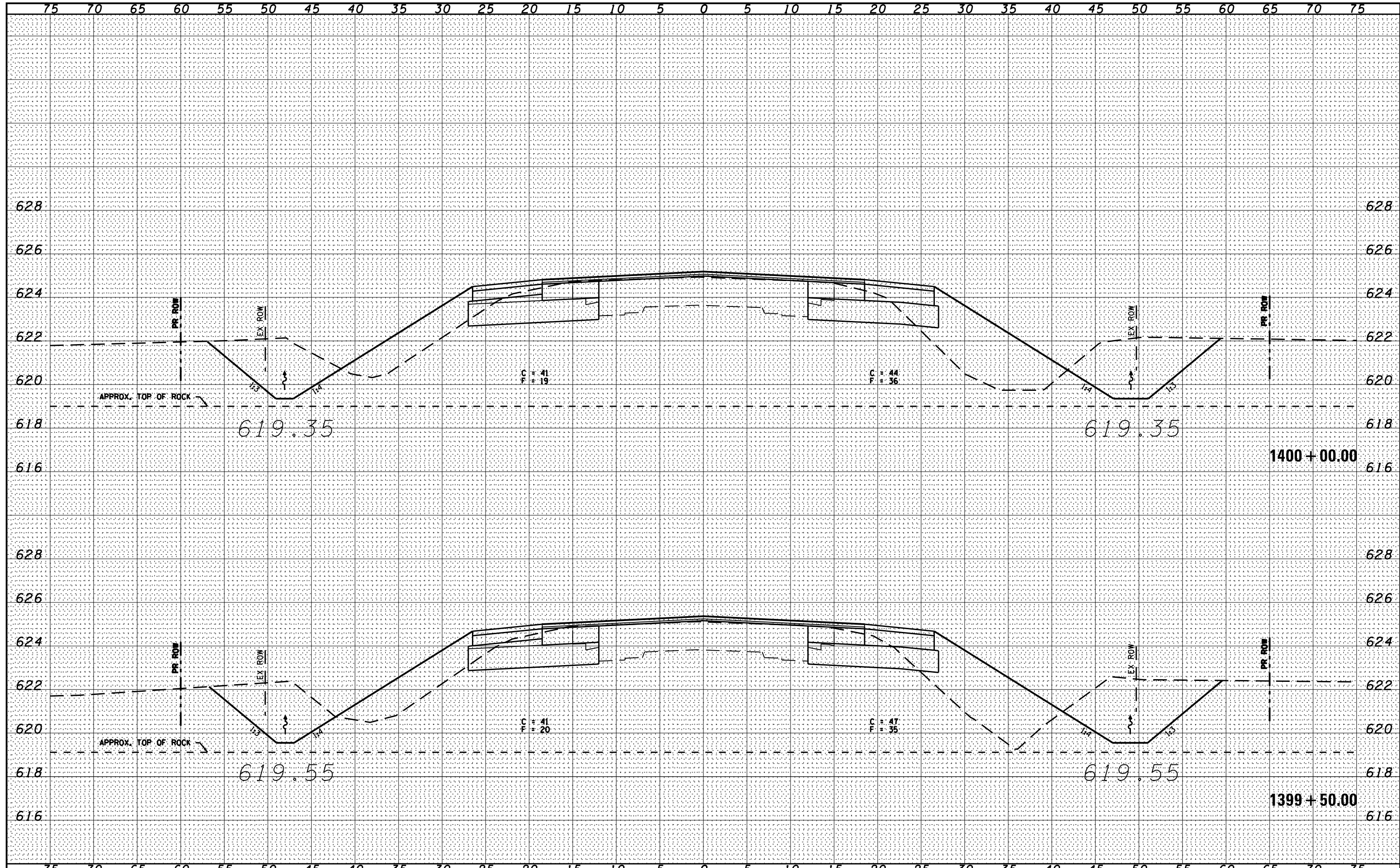
BY	DATE
CHAMLIN & ASSOCIATES	07/09
LAG	07/09
JAC	07/09
	07/09
	07/09



FILE NAME = D366905-SHT-KSSHT-IL17.DGN	USER NAME = ...	DESIGNED -	REVISD -	STATE OF ILLINOIS DEPARTMENT OF TRANSPORTATION	CROSS SECTIONS - IL 17		F.A.P. RTE. 41	SECTION (I)W&RS-1	COUNTY KANKAKEE	TOTAL SHEETS 450	SHEET NO. 310	
	PLOT SCALE = 1"=5'	DRAWN - LAG	REVISD -		SCALE: 1"=5'	SHEET	OF	SHEETS	STA. 1398+50.00	TO STA. 1399+00.00	CONTRACT NO. 66905	
	PLOT DATE = 07/13	CHECKED - JAC	REVISD -		ILLINOIS FED. AID PROJECT							
		DATE - 07/13	REVISD -									

BY	DATE
FINAL SURVEY	SURVEYED
NOTE BOOK	PLOTTED
NO.	TEMPLATE
	AREAS CHECKED

BY	DATE
CHAMLIN & ASSOCIATES	07/09
LAG	07/09
JAC	07/09
	07/09
	07/09



FILE NAME = D366905-SHT-KSSHT-IL17.DGN
 USER NAME = ...
 PLOT SCALE = 1"=5'
 PLOT DATE = 07/13

DESIGNED -
 DRAWN - LAG
 CHECKED - JAC
 DATE - 07/13

REVISED -
 REVISED -
 REVISED -
 REVISED -

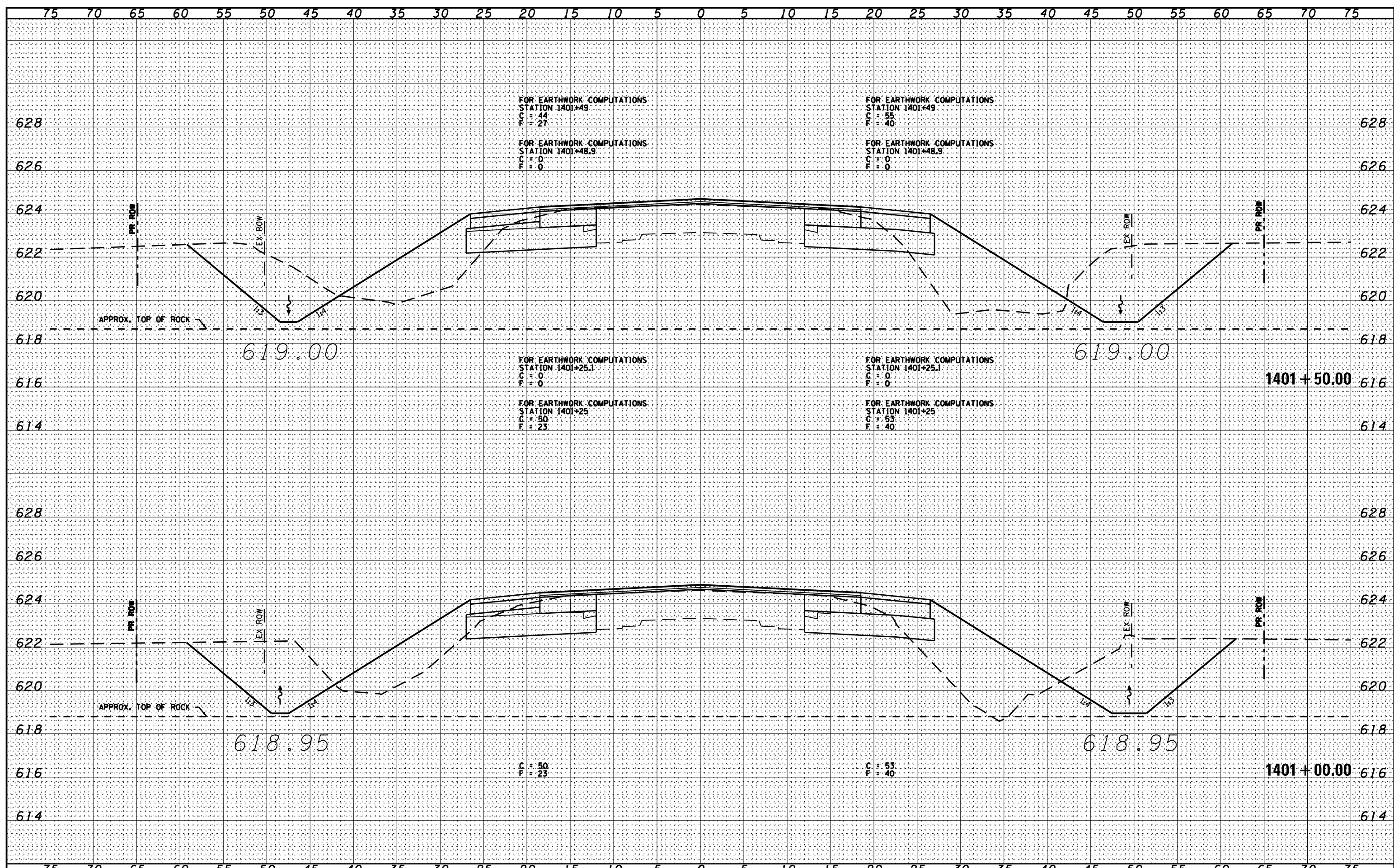
STATE OF ILLINOIS
 DEPARTMENT OF TRANSPORTATION

CROSS SECTIONS - IL 17
 SCALE: 1"=5'
 SHEET OF SHEETS STA. 1399+50.00 TO STA. 1400+00.00

F.A.P. RTE.	SECTION	COUNTY	TOTAL SHEETS	SHEET NO.
41	(I)W&RS-1	KANKAKEE	450	311
			CONTRACT NO. 66905	
ILLINOIS FED. AID PROJECT				

DATE	
BY	
FINAL SURVEY	SURVEYED
NOTE BOOK	PLOTTED
NO.	TEMPLATE
	AREAS CHECKED

DATE	07/09
BY	CHAMLIN & ASSOCIATES
LAG	JAC
NOTE BOOK	
NO.	
	AREAS CHECKED



FILE NAME = D366905-SHT-KSSHT-IL17.DGN
USER NAME = ...
DESIGNED -
DRAWN - LAG
CHECKED - JAC
DATE - 07/13

REVISIONS
REVISOR
DATE

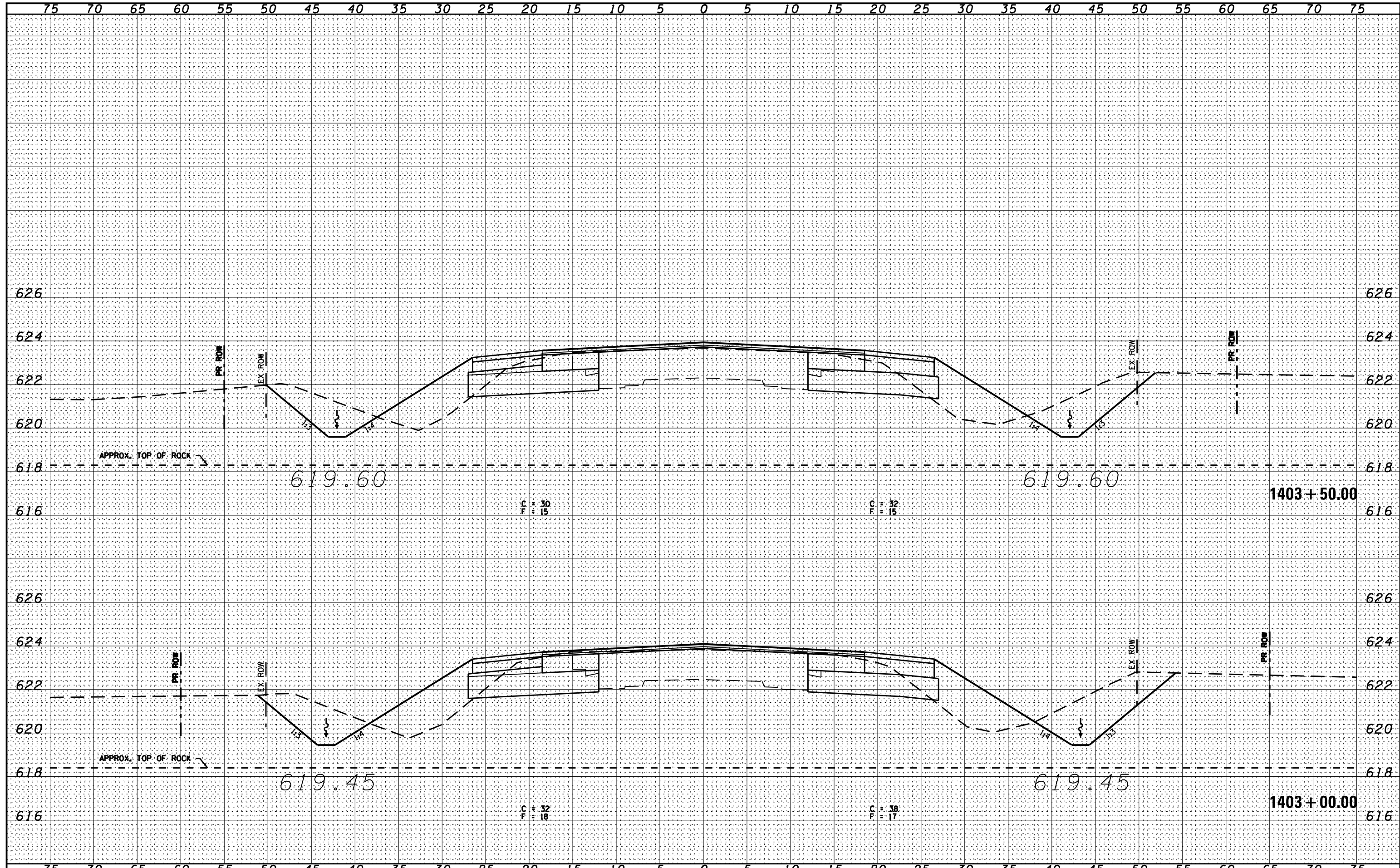
STATE OF ILLINOIS
DEPARTMENT OF TRANSPORTATION

CROSS SECTIONS - IL 17
SCALE: 1"=5'
SHEET OF SHEETS STA. 1401+00.00 TO STA. 1401+50.00

F.A.P. RTE.	SECTION	COUNTY	TOTAL SHEETS	SHEET NO.
41	(I)W&RS-1	KANKAKEE	450	313
CONTRACT NO. 66905				
ILLINOIS FED. AID PROJECT				

DATE	
BY	
FINAL SURVEY	SURVEYED
NOTE BOOK	PLOTTED
NO.	TEMPLATE
	AREAS CHECKED

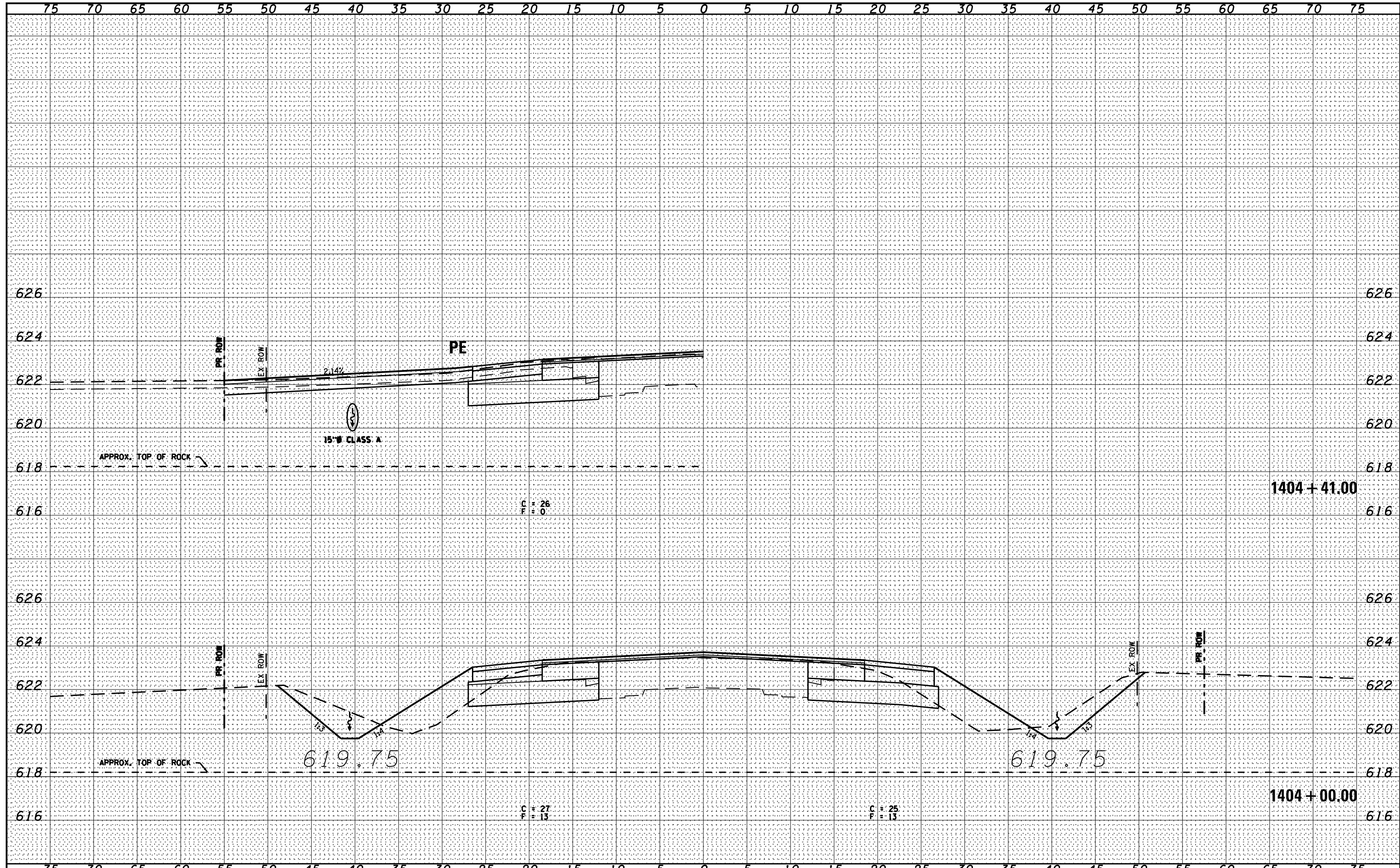
DATE	07/09
BY	CHAMLIN & ASSOCIATES
LAG	JAC
NOTE BOOK	
NO.	
	AREAS CHECKED



FILE NAME = D366905-SHT-KSSHT-IL17.DGN	USER NAME = ...	DESIGNED -	REVISÉ -	STATE OF ILLINOIS DEPARTMENT OF TRANSPORTATION	CROSS SECTIONS - IL 17		F.A.P. RTE. 41	SECTION (I)W&RS-1	COUNTY KANKAKEE	TOTAL SHEETS 450	SHEET NO. 315	
		DRAWN - LAG	REVISÉ -		SCALE: 1"=5'	SHEET	OF	SHEETS	STA. 1403+00.00	TO STA. 1403+50.00	CONTRACT NO. 66905	
		CHECKED - JAC	REVISÉ -		ILLINOIS FED. AID PROJECT							
		DATE - 07/13	REVISÉ -									

DATE	
BY	
FINAL SURVEY	SURVEYED
NOTE BOOK	PLOTTED
NO.	TEMPLATE
	AREAS CHECKED

DATE	07/09
BY	CHAMLIN & ASSOCIATES
LAG	JAC
NOTE BOOK	
NO.	
	AREAS CHECKED



FILE NAME = D366905-SHT-KSSHT-IL17.DGN
 USER NAME = ...
 PLOT SCALE = 1"=5'
 PLOT DATE = 07/13

DESIGNED -	REVISIED -
DRAWN - LAG	REVISIED -
CHECKED - JAC	REVISIED -
DATE - 07/13	REVISIED -

**STATE OF ILLINOIS
DEPARTMENT OF TRANSPORTATION**

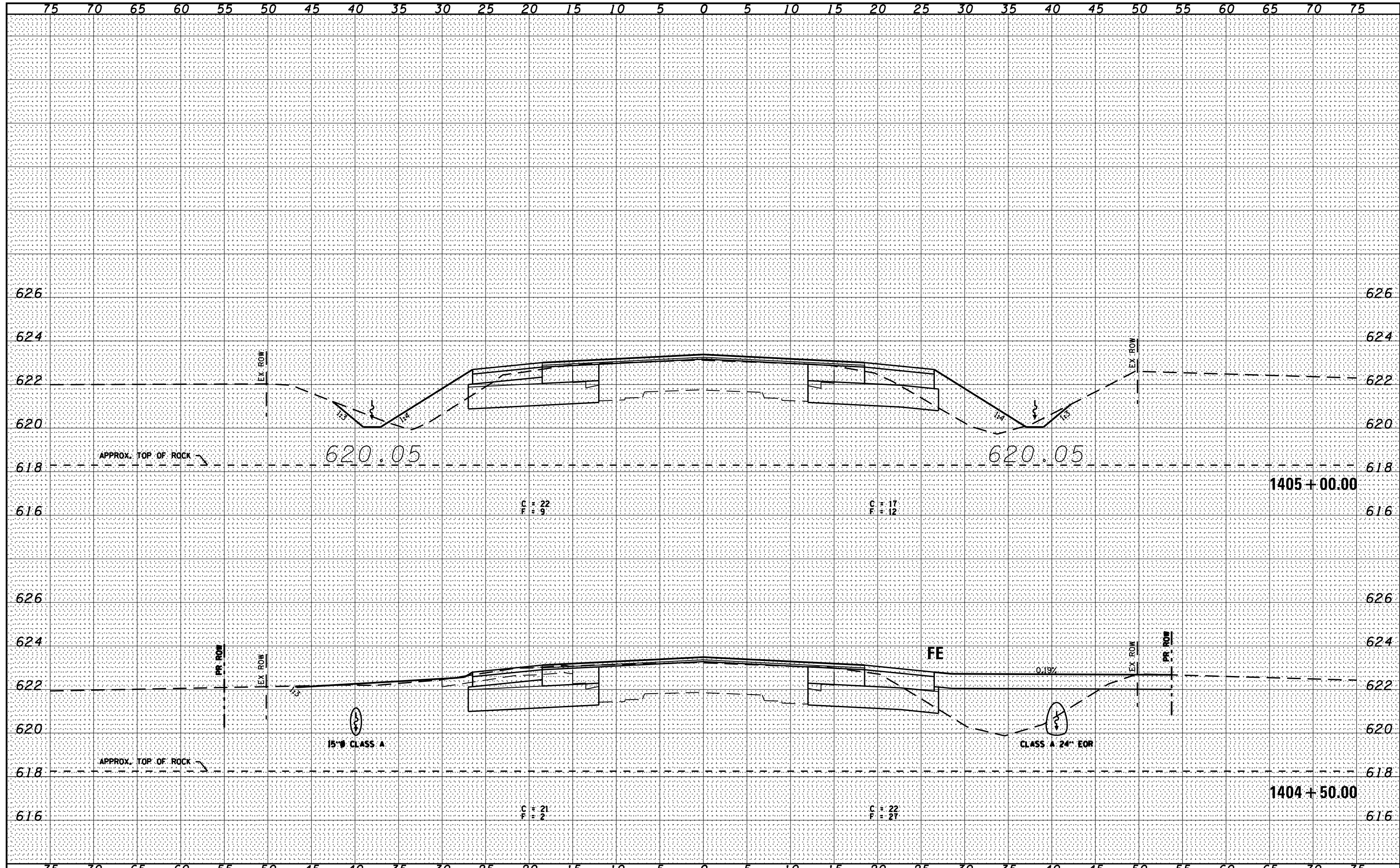
CROSS SECTIONS - IL 17

SCALE: 1"=5' SHEET OF SHEETS STA. 1404+00.00 TO STA. 1404+41.00

F.A.P. RTE.	SECTION	COUNTY	TOTAL SHEETS	SHEET NO.
41	(1)W&RS-1	KANKAKEE	450	316
				CONTRACT NO. 66905
ILLINOIS FED. AID PROJECT				

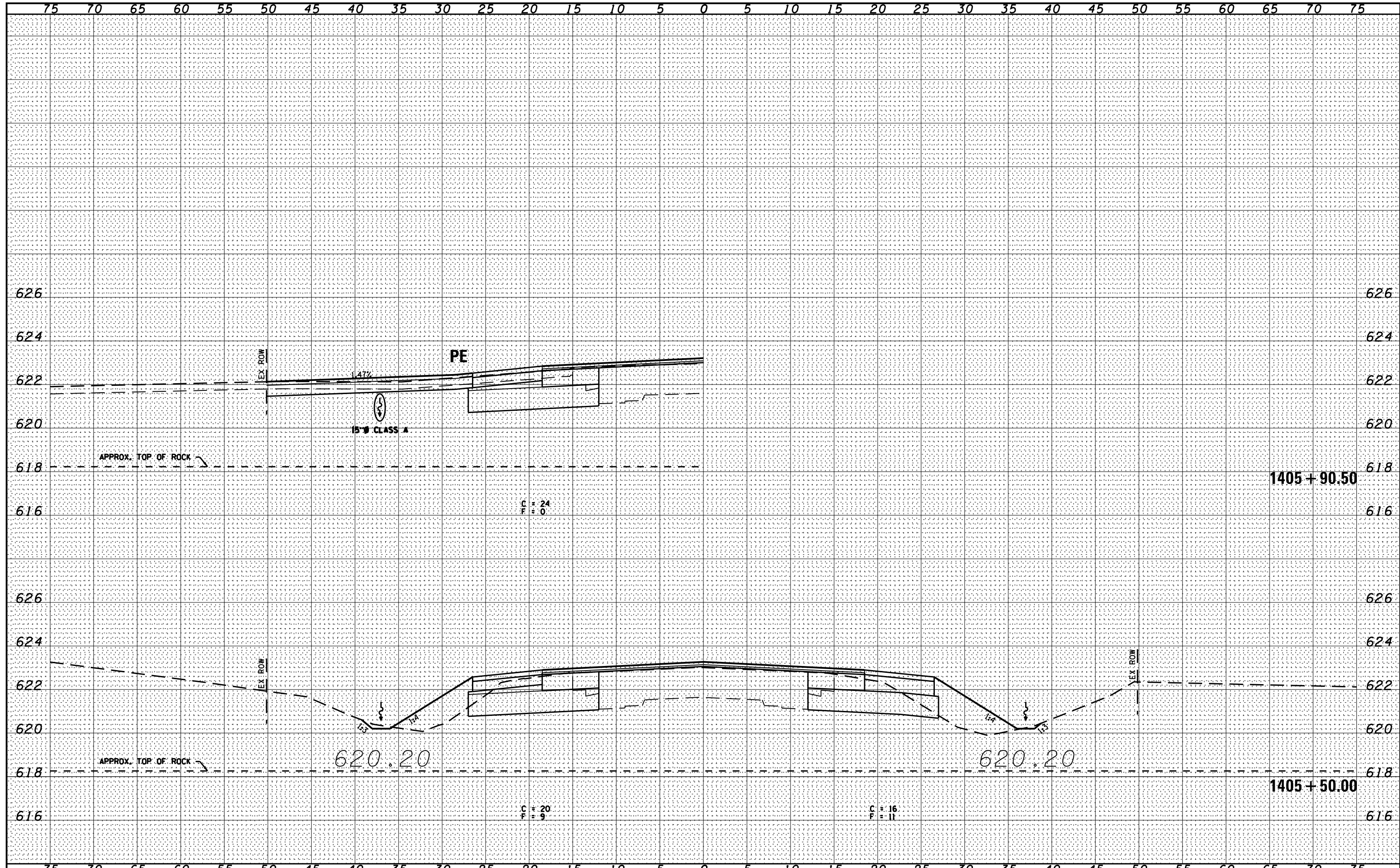
DATE	
BY	
FINAL SURVEY	SURVEYED
NOTE BOOK	PLOTTED
NO.	TEMPLATE
	AREAS CHECKED

DATE	07/09
BY	CHAMLIN & ASSOCIATES
LAG	JAC
NOTE BOOK	
NO.	
	AREAS CHECKED



DATE	
BY	
FINAL SURVEY	SURVEYED
NOTE BOOK	PLOTTED
NO.	TEMPLATE
	AREAS CHECKED

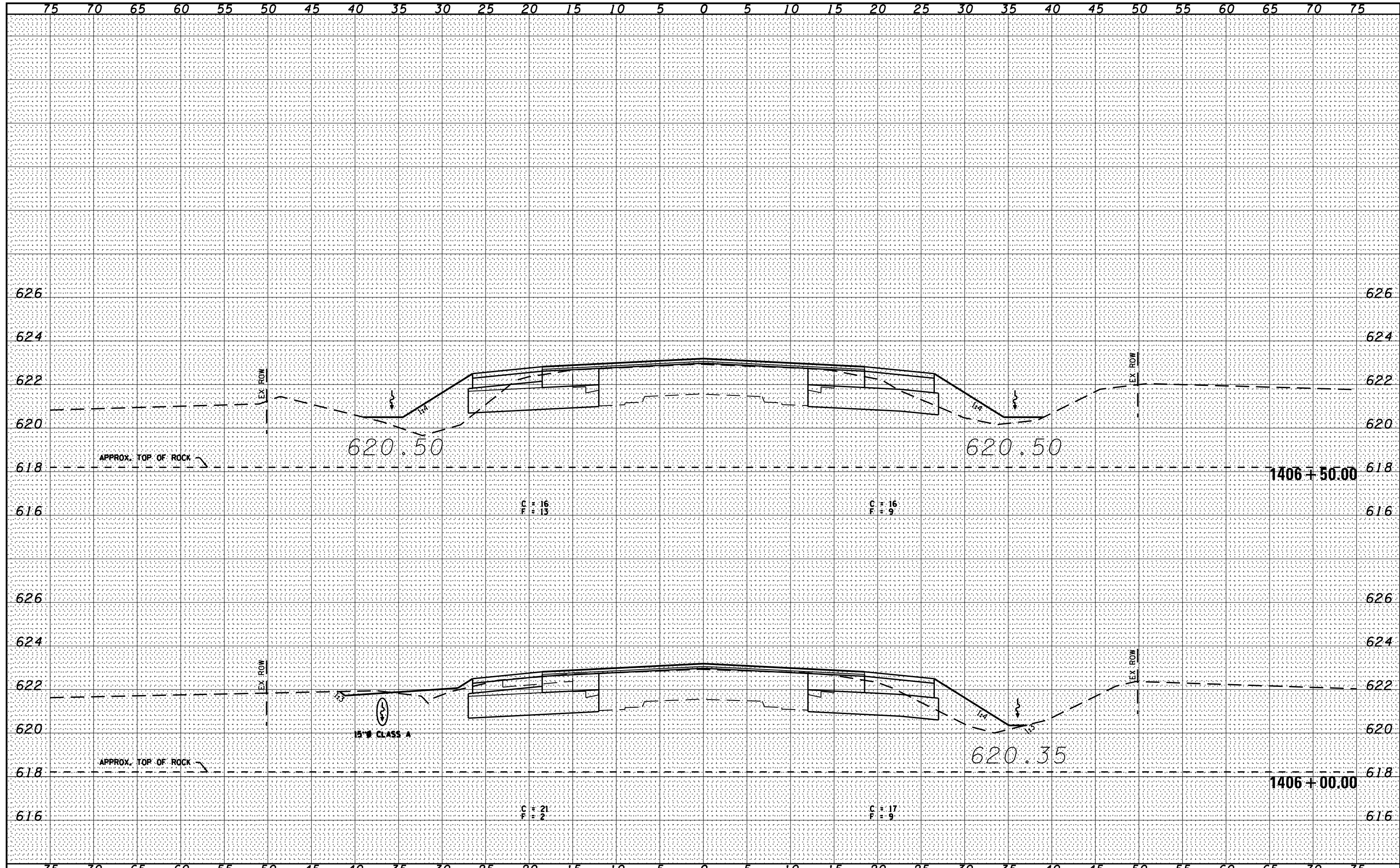
DATE	07/09
BY	CHAMLIN & ASSOCIATES
LAG	JAC
NOTE BOOK	
NO.	
	AREAS CHECKED



FILE NAME = D366905-SHT-KSSHT-IL17.DGN	USER NAME = ...	DESIGNED -	REVISD -	STATE OF ILLINOIS DEPARTMENT OF TRANSPORTATION	CROSS SECTIONS - IL 17		F.A.P. RTE. 41	SECTION (I)W&RS-1	COUNTY KANKAKEE	TOTAL SHEETS 450	SHEET NO. 318
PLOT SCALE = 1"=5'		DRAWN - LAG	REVISD -		SCALE: 1"=5'	SHEET OF SHEETS	STA. 1405+50.00 TO STA. 1405+90.50	CONTRACT NO. 66905		ILLINOIS FED. AID PROJECT	
PLOT DATE = 07/13		CHECKED - JAC	REVISD -								
		DATE - 07/13	REVISD -								

DATE	
BY	
FINAL SURVEY	SURVEYED
NOTE BOOK	PLOTTED
NO.	TEMPLATE
	AREAS CHECKED

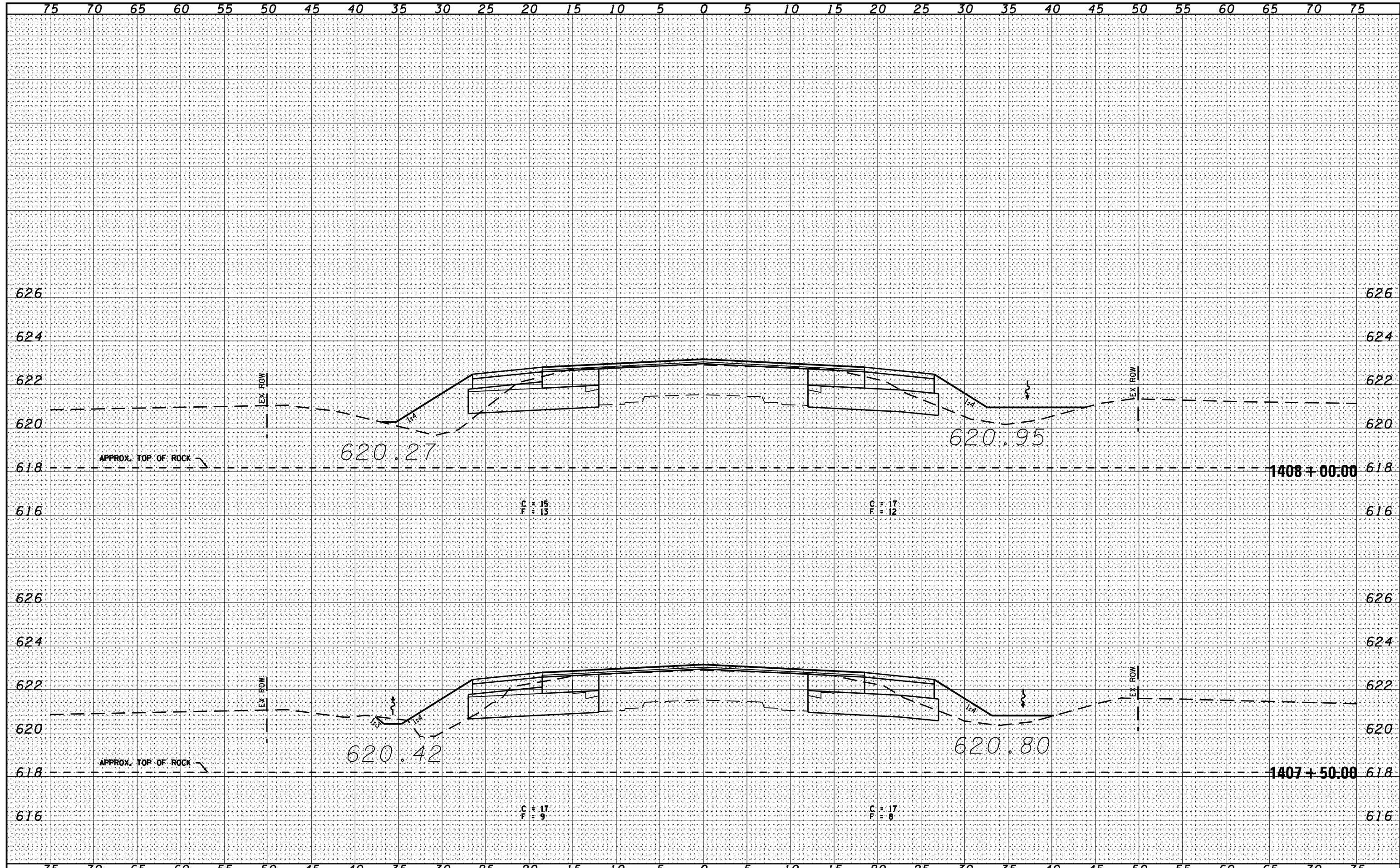
DATE	07/09
BY	CHAMLIN & ASSOCIATES
LAG	JAC
NOTE BOOK	
NO.	
	AREAS CHECKED



FILE NAME = D366905-SHT-XSSHT-IL17.DGN	USER NAME = ...	DESIGNED -	REVISÉ -	STATE OF ILLINOIS DEPARTMENT OF TRANSPORTATION	CROSS SECTIONS - IL 17		F.A.P. RTE. 41	SECTION (I)W&RS-1	COUNTY KANKAKEE	TOTAL SHEETS 450	SHEET NO. 319
PLOT SCALE = 1"=5'		DRAWN - LAG	REVISÉ -		SCALE: 1"=5'	SHEET OF SHEETS	STA. 1406+00.00 TO STA. 1406+50.00	CONTRACT NO. 66905		ILLINOIS FED. AID PROJECT	
PLOT DATE = 07/13		CHECKED - JAC	REVISÉ -								
		DATE - 07/13	REVISÉ -								

DATE	
BY	
FINAL SURVEY	SURVEYED
NOTE BOOK	PLOTTED
NO.	TEMPLATE
	AREAS CHECKED

DATE	07/09
BY	CHAMLIN & ASSOCIATES
LAG	JAC
NOTE BOOK	
NO.	
	AREAS CHECKED



FILE NAME = D366905-SHT-XSSHT-IL17.DGN
 USER NAME = ...
 PLOT SCALE = 1"=5'
 PLOT DATE = 07/13

DESIGNED -	REVISD -
DRAWN - LAG	REVISD -
CHECKED - JAC	REVISD -
DATE - 07/13	REVISD -

**STATE OF ILLINOIS
DEPARTMENT OF TRANSPORTATION**

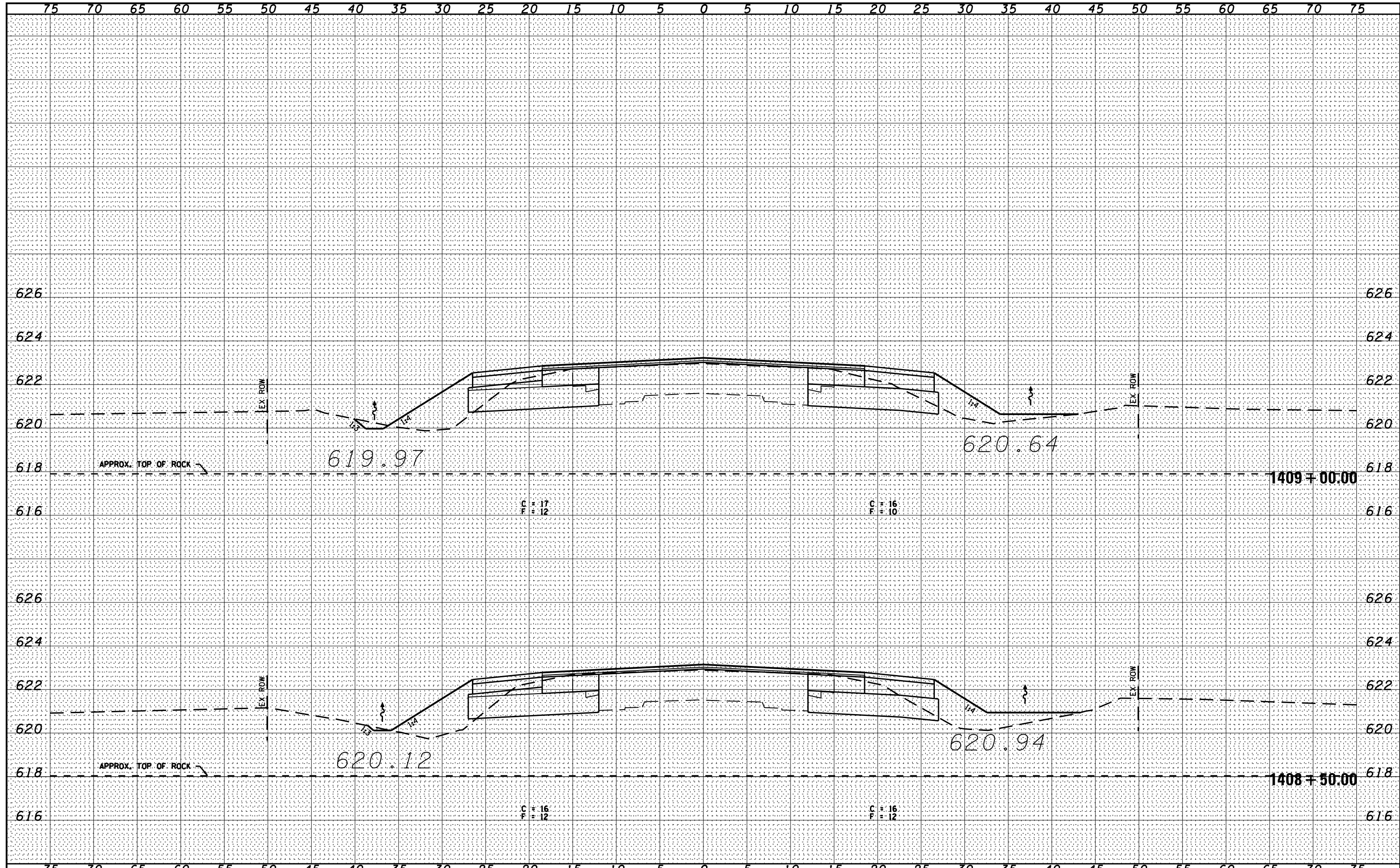
CROSS SECTIONS - IL 17

SCALE: 1"=5' SHEET OF SHEETS STA. 1407+50.00 TO STA. 1408+00.00

F.A.P. RTE.	SECTION	COUNTY	TOTAL SHEETS	SHEET NO.
41	(I)W&RS-1	KANKAKEE	450	321
			CONTRACT NO. 66905	
ILLINOIS FED. AID PROJECT				

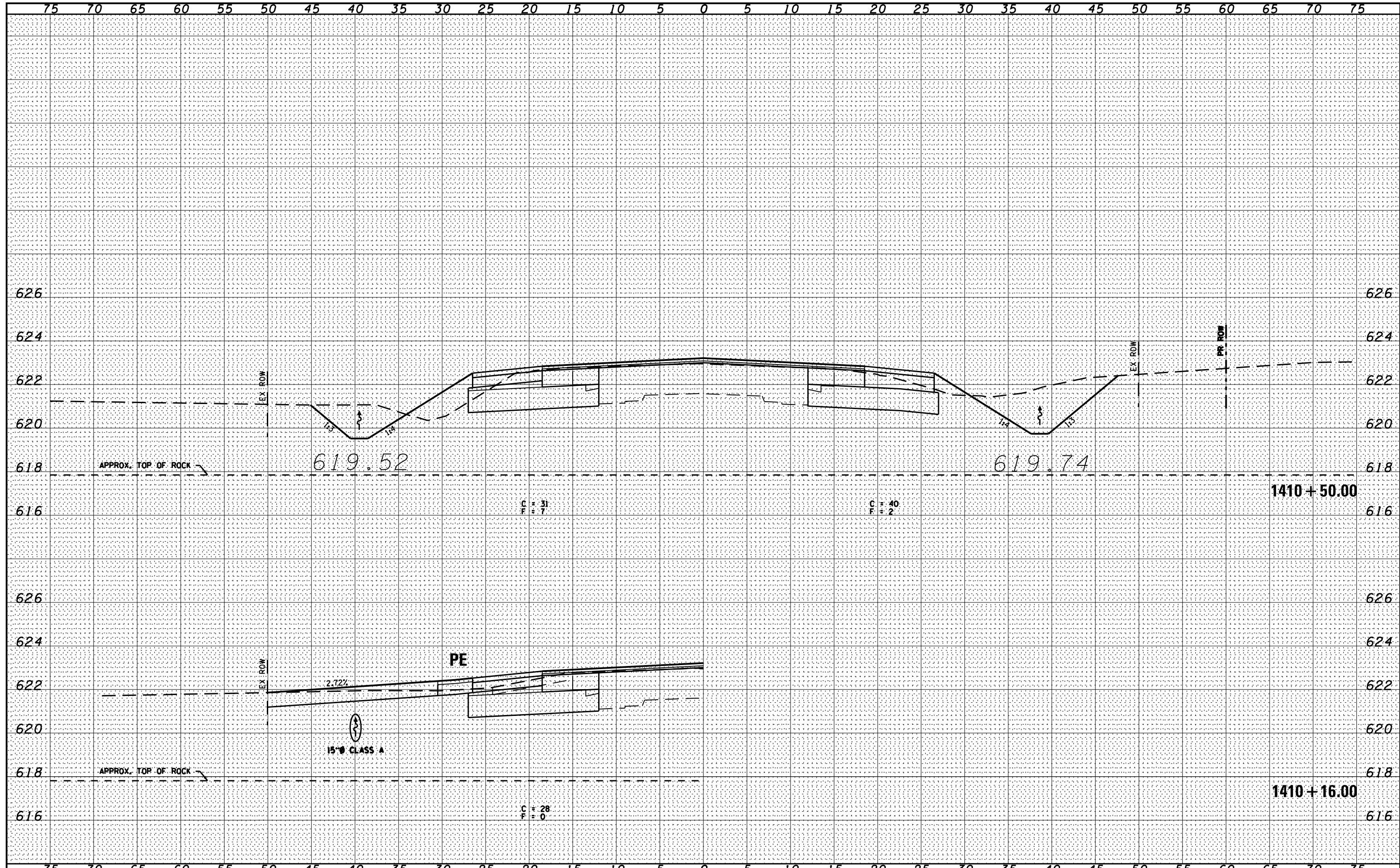
DATE	
BY	
FINAL SURVEY	SURVEYED
NOTE BOOK	PLOTTED
NO.	TEMPLATE
	AREAS CHECKED

DATE	07/09
BY	CHAMLIN & ASSOCIATES
LAG	JAC
NOTE BOOK	
NO.	
ORIGINAL SURVEY	SURVEYED
NOTE BOOK	PLOTTED
NO.	TEMPLATE
	AREAS CHECKED



DATE	
BY	
FINAL SURVEY	SURVEYED
NOTE BOOK	PLOTTED
NO.	TEMPLATE
	AREAS CHECKED

DATE	07/09
BY	CHAMLIN & ASSOCIATES
LAG	JAC
NOTE BOOK	
NO.	
	AREAS CHECKED



FILE NAME = D366905-SHT-KSSHT-IL17.DGN
 USER NAME = ...
 PLOT SCALE = 1"=5'
 PLOT DATE = 07/13

DESIGNED -
 DRAWN - LAG
 CHECKED - JAC
 DATE - 07/13

REVISED -
 REVISED -
 REVISED -
 REVISED -

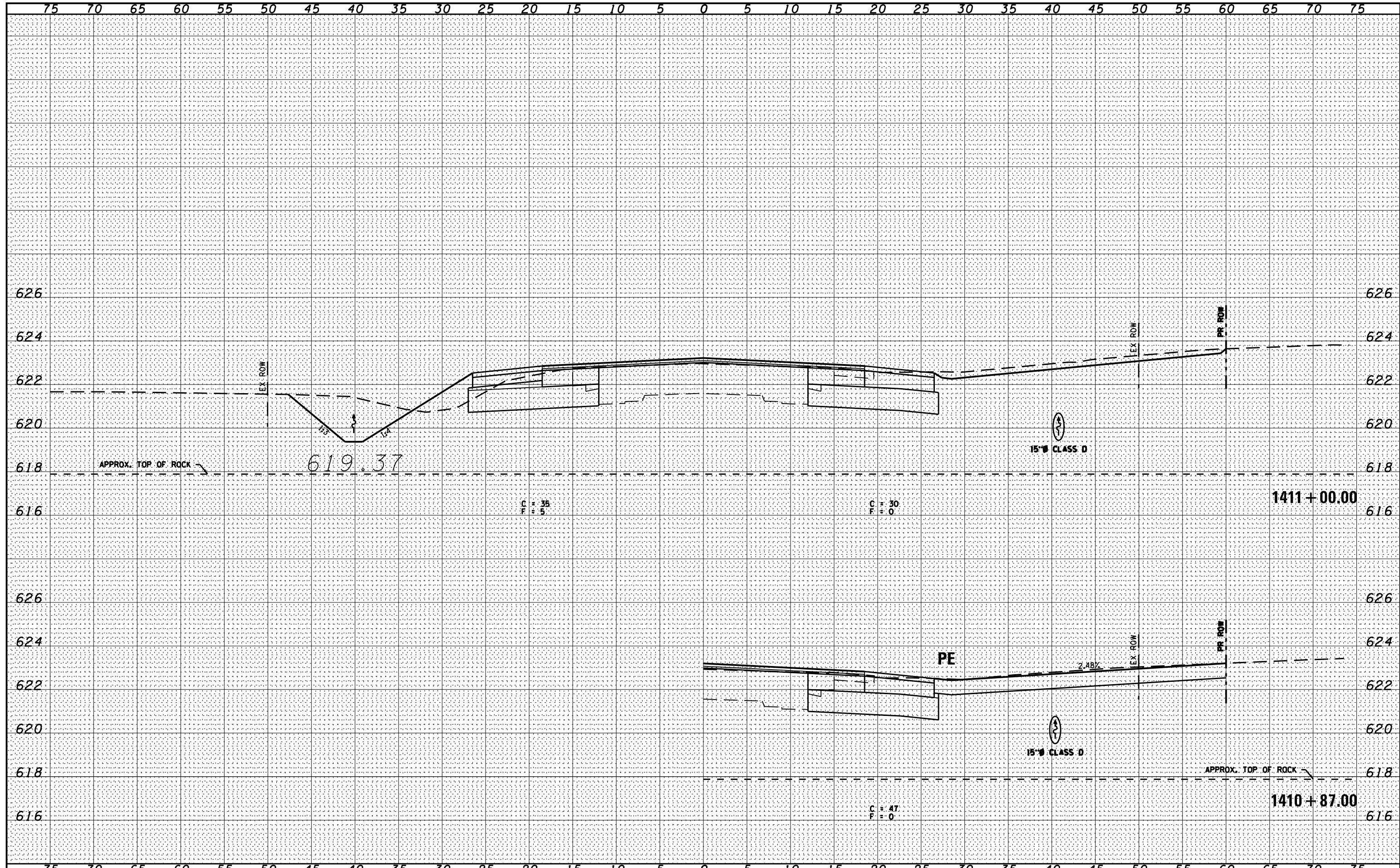
STATE OF ILLINOIS
 DEPARTMENT OF TRANSPORTATION

CROSS SECTIONS - IL 17
 SCALE: 1"=5'
 SHEET OF SHEETS STA. 1410+16.00 TO STA. 1410+50.00

F.A.P. RTE.	SECTION	COUNTY	TOTAL SHEETS	SHEET NO.
41	(1)W&RS-1	KANKAKEE	450	324
			CONTRACT NO. 66905	
ILLINOIS FED. AID PROJECT				

DATE	
BY	
FINAL SURVEY	SURVEYED
NOTE BOOK	PLOTTED
NO.	TEMPLATE
	AREAS CHECKED

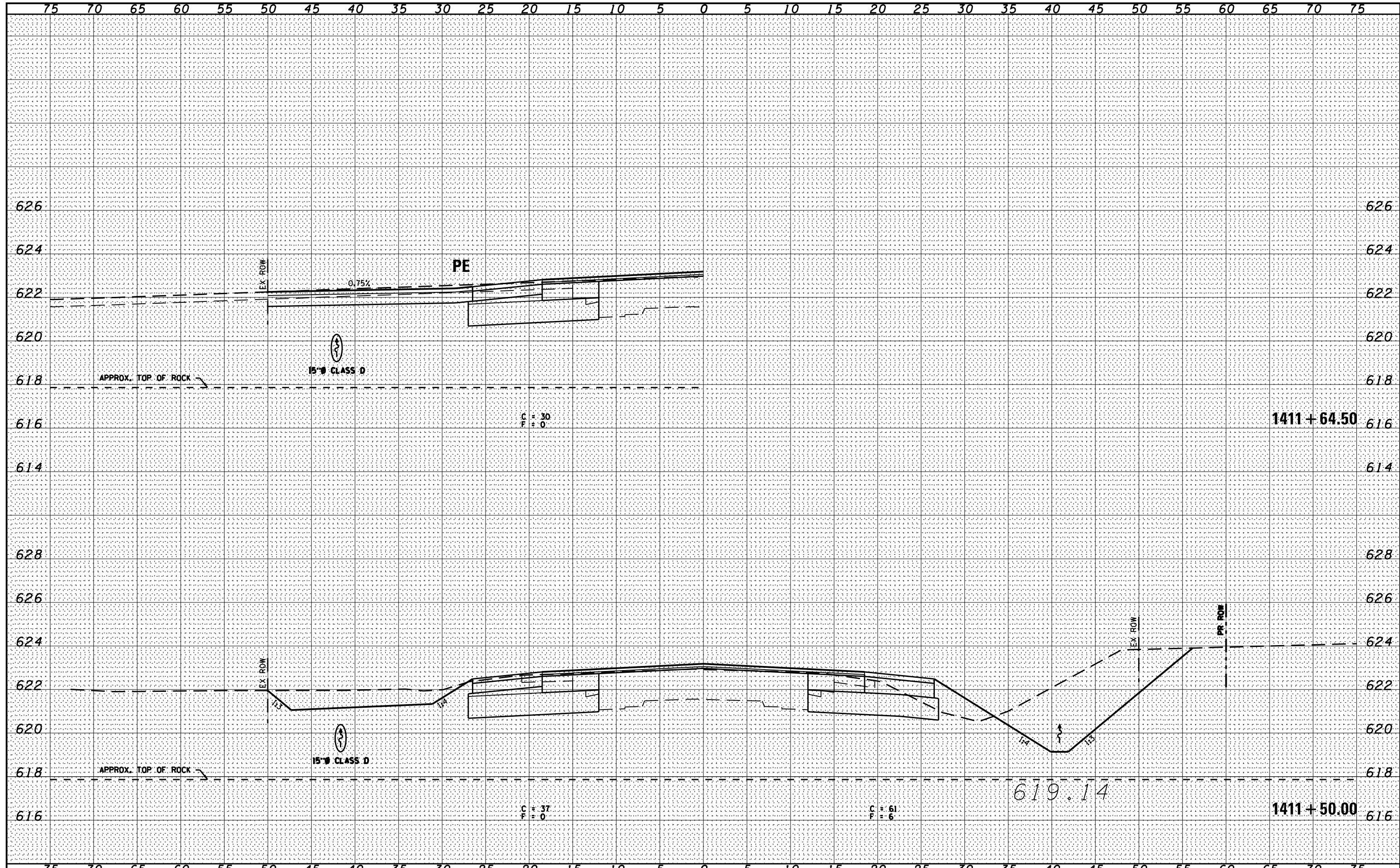
DATE	07/09
BY	CHAMLIN & ASSOCIATES
LAG	JAC
NOTE BOOK	
NO.	
	AREAS CHECKED



FILE NAME = D366905-SHT-XSSHT-IL17.DGN	USER NAME = ...	DESIGNED -	REVISD -	STATE OF ILLINOIS DEPARTMENT OF TRANSPORTATION	CROSS SECTIONS - IL 17			F.A.P. RTE. 41	SECTION (I)W&RS-1	COUNTY KANKAKEE	TOTAL SHEETS 450	SHEET NO. 325
	PLOT SCALE = 1"=5'	DRAWN - LAG	REVISD -		SCALE: 1"=5'	SHEET	OF	SHEETS	STA. 1410+87.00	TO STA. 1411+00.00	CONTRACT NO. 66905	
	PLOT DATE = 07/13	CHECKED - JAC	REVISD -								ILLINOIS FED. AID PROJECT	
		DATE - 07/13	REVISD -									

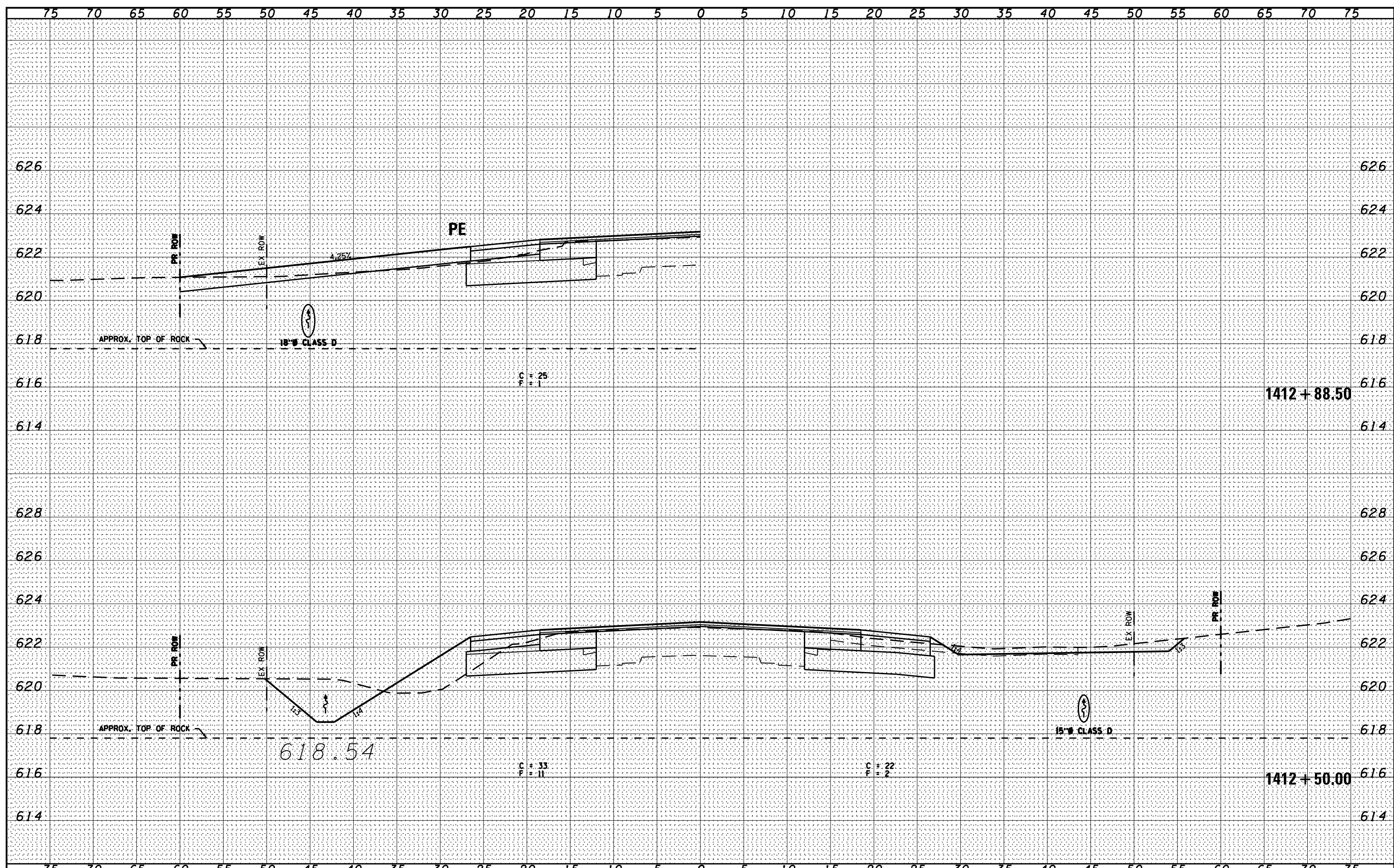
DATE	
BY	
FINAL SURVEY	SURVEYED
NOTE BOOK	PLOTTED
NO.	TEMPLATE
	AREAS CHECKED

DATE	07/09
BY	CHAMLIN & ASSOCIATES
LAG	JAC
NOTE BOOK	
NO.	
	AREAS CHECKED



DATE	
BY	
FINAL SURVEY	SURVEYED
NOTE BOOK	PLOTTED
NO.	TEMPLATE
	AREAS CHECKED

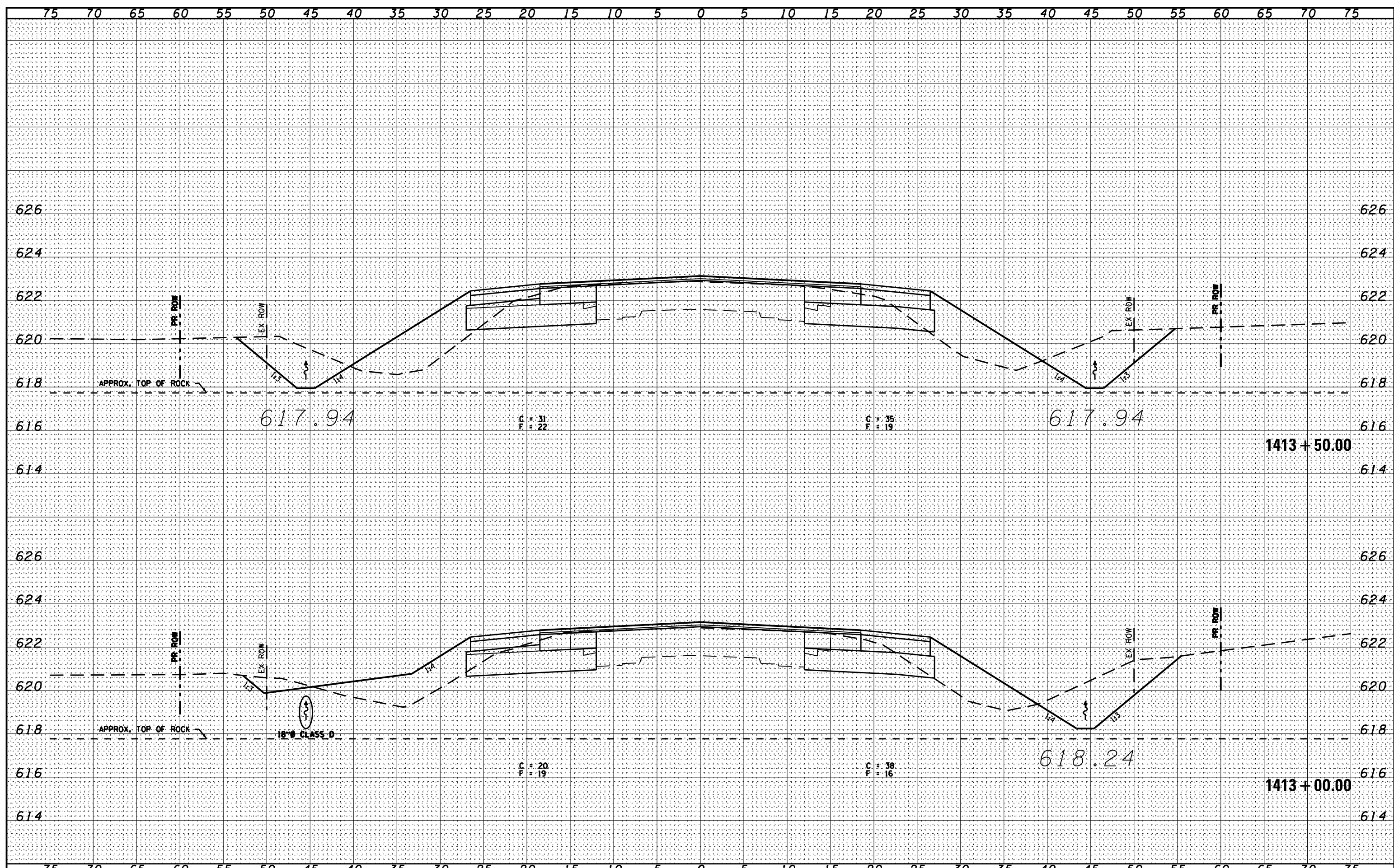
DATE	07/09
BY	CHAMLIN & ASSOCIATES
LAG	JAC
NOTE BOOK	
NO.	
	AREAS CHECKED



FILE NAME = D366905-SHT-KSSHT-IL17.DGN	USER NAME = ...	DESIGNED -	REVISÉ -	STATE OF ILLINOIS DEPARTMENT OF TRANSPORTATION	CROSS SECTIONS - IL 17		F.A.P. RTE. 41	SECTION (I)W&RS-1	COUNTY KANKAKEE	TOTAL SHEETS 450	SHEET NO. 328
PLOT SCALE = 1"=5'		DRAWN - LAG	REVISÉ -		SCALE: 1"=5'	SHEET OF SHEETS	STA. 1412+50.00 TO STA. 1412+88.50	CONTRACT NO. 66905		ILLINOIS FED. AID PROJECT	
PLOT DATE = 07/13		CHECKED - JAC	REVISÉ -								
		DATE - 07/13	REVISÉ -								

BY	DATE
CHAMLIN & ASSOCIATES	07/09
LAG	07/09
JAC	07/09
NO.	07/09

BY	DATE
CHAMLIN & ASSOCIATES	07/09
LAG	07/09
JAC	07/09
NO.	07/09



FILE NAME = D366905-SHT-KSSHT-IL17.DGN
 USER NAME = ...
 PLOT SCALE = 1"=5'
 PLOT DATE = 07/13

DESIGNED -	REVISD -
DRAWN - LAG	REVISD -
CHECKED - JAC	REVISD -
DATE - 07/13	REVISD -

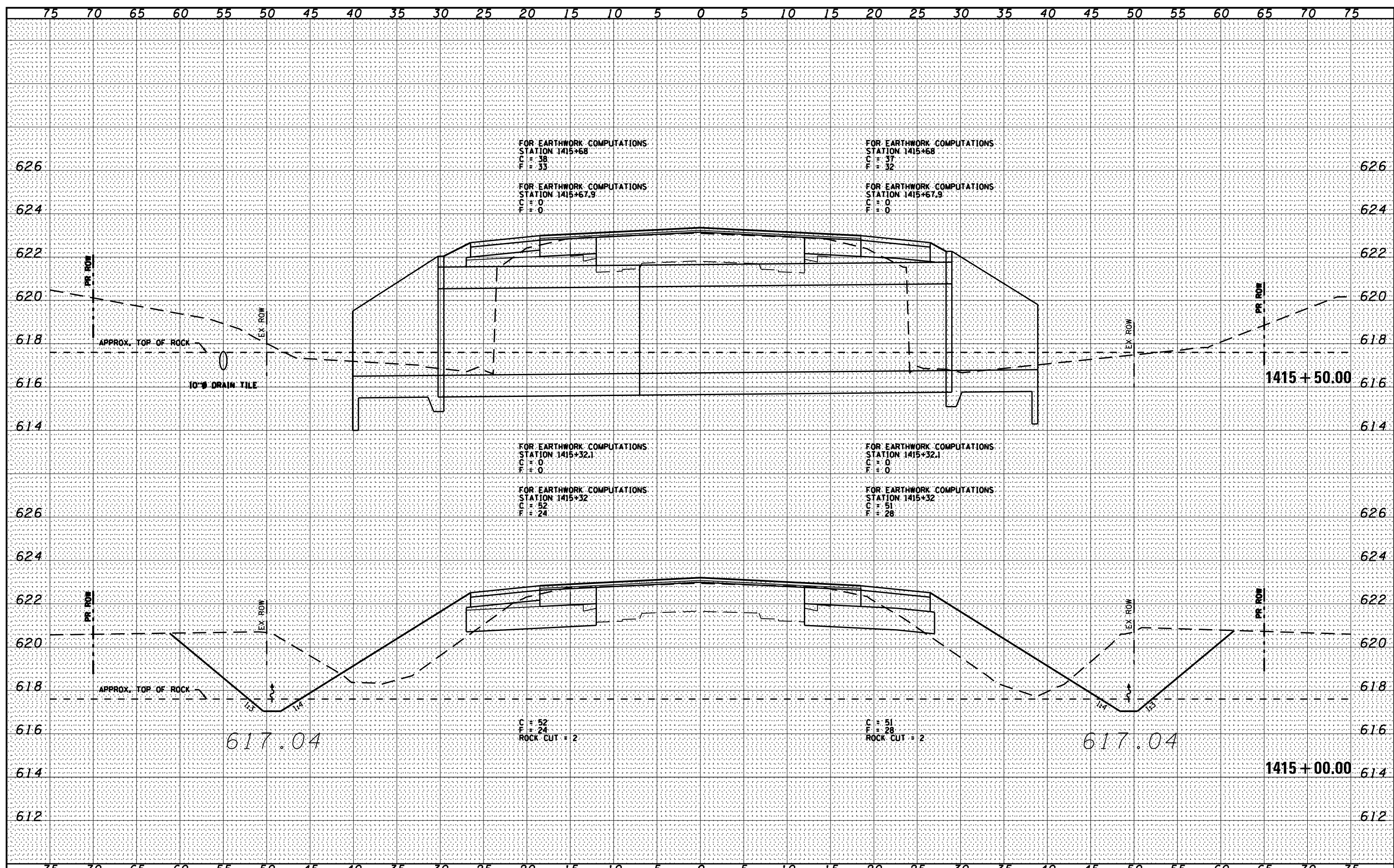
STATE OF ILLINOIS
 DEPARTMENT OF TRANSPORTATION

CROSS SECTIONS - IL 17
 SCALE: 1"=5'
 SHEET OF SHEETS STA. 1413+00.00 TO STA. 1413+50.00

F.A.P. RTE.	SECTION	COUNTY	TOTAL SHEETS	SHEET NO.
41	(I)W&RS-1	KANKAKEE	450	329
CONTRACT NO. 66905				ILLINOIS FED. AID PROJECT

DATE	
BY	
FINAL SURVEY	
NOTE BOOK	
NO.	
SURVEYED	
PLOTTED	
TEMPLATE	
AREAS CHECKED	

DATE	07/09
BY	CHAMLIN & ASSOCIATES
LAG	JAC
NO.	
SURVEYED	
PLOTTED	
TEMPLATE	
AREAS CHECKED	



FILE NAME = D366905-SHT-KSSHT-IL17.DGN
 USER NAME = ...
 PLOT SCALE = 1"=5'
 PLOT DATE = 07/13

DESIGNED -
 DRAWN - LAG
 CHECKED - JAC
 DATE - 07/13

REVISED -
 REVISED -
 REVISED -
 REVISED -

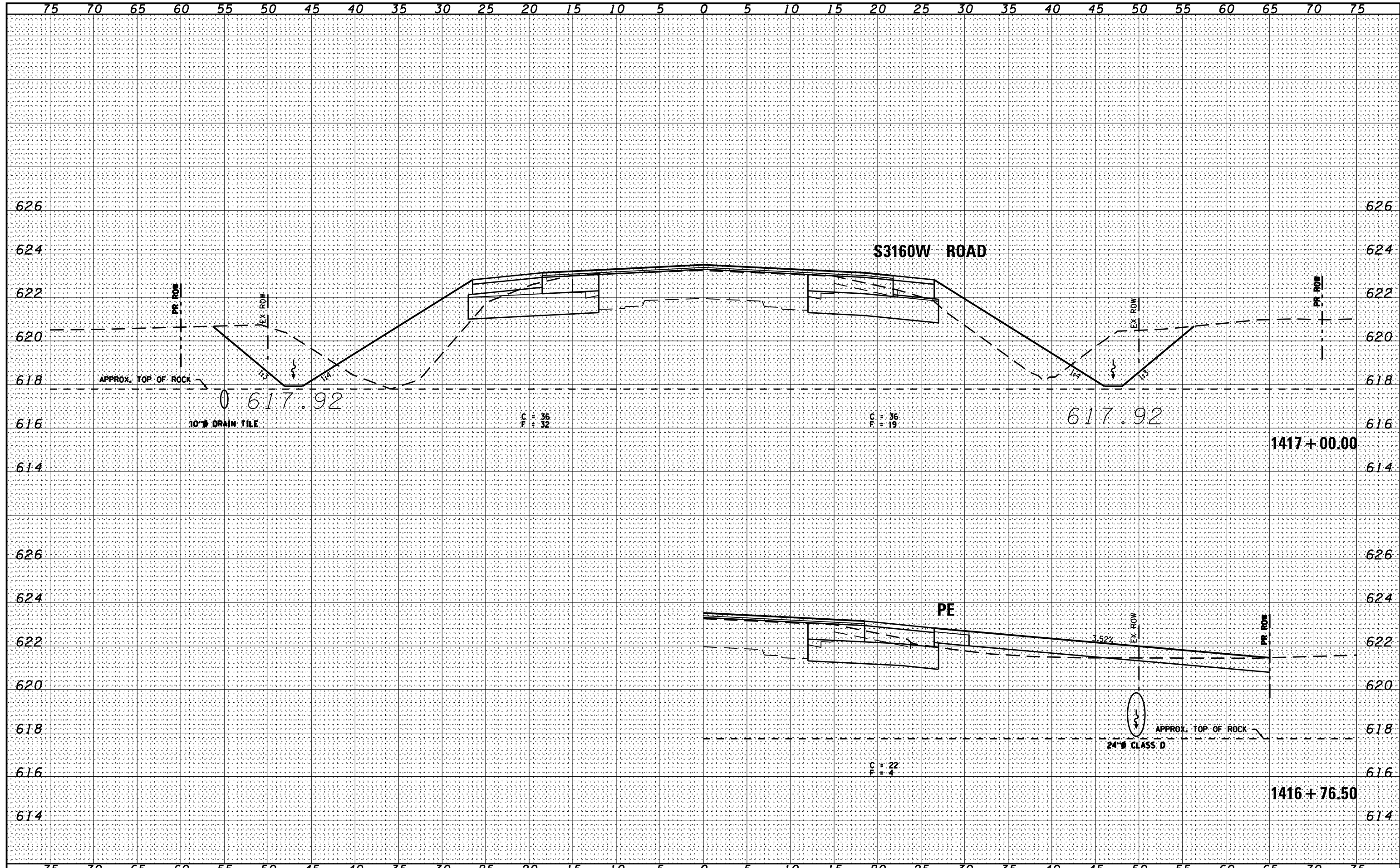
STATE OF ILLINOIS
 DEPARTMENT OF TRANSPORTATION

CROSS SECTIONS - IL 17
 SCALE: 1"=5'
 SHEET OF SHEETS STA. 1415+00.00 TO STA. 1415+50.00

F.A.P. RTE.	SECTION	COUNTY	TOTAL SHEETS	SHEET NO.
41	(I)W&RS-1	KANKAKEE	450	331
CONTRACT NO. 66905				
ILLINOIS FED. AID PROJECT				

BY	DATE
FINAL SURVEY	SURVEYED
NOTE BOOK	PLOTTED
NO.	TEMPLATE
	AREAS CHECKED

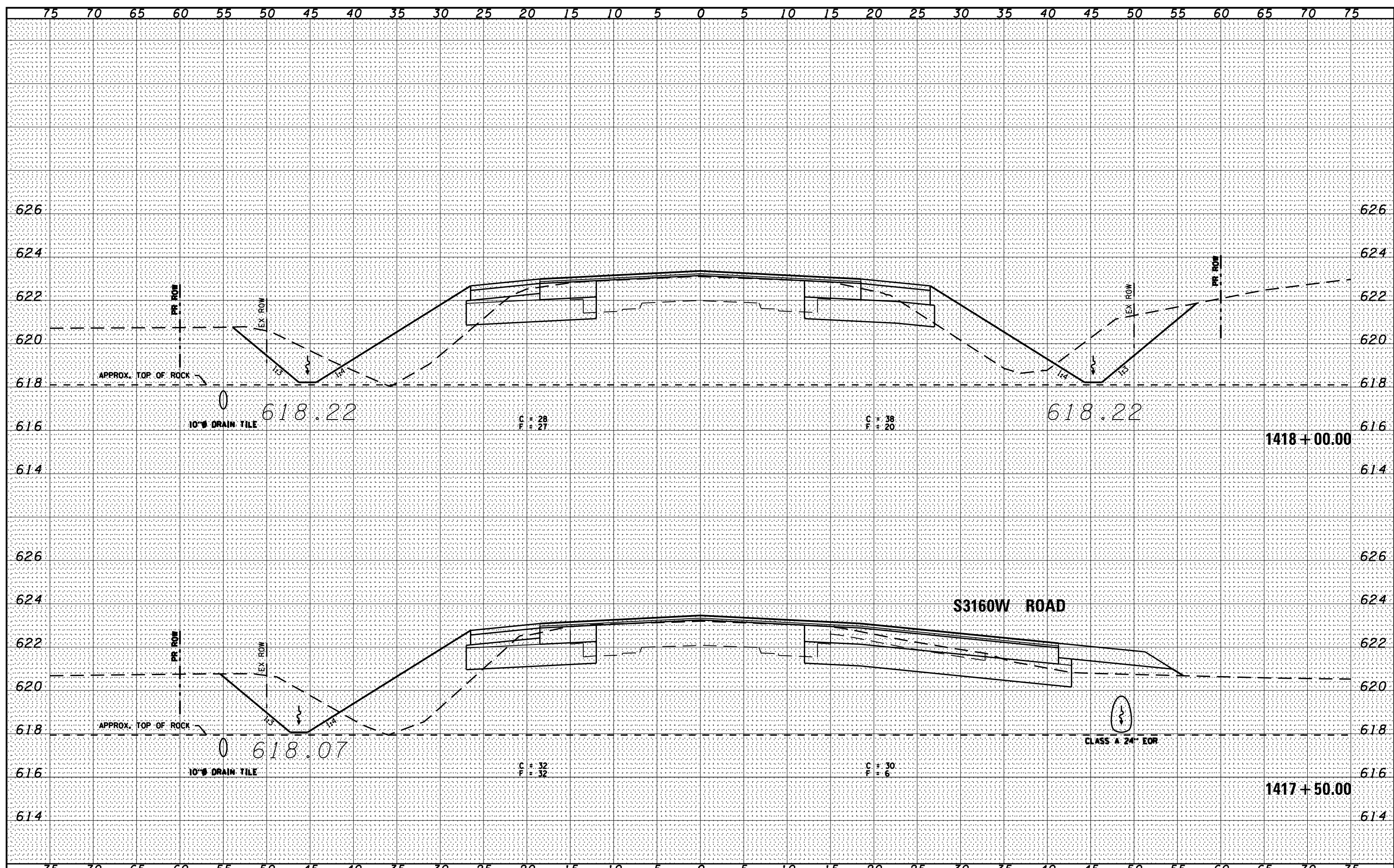
BY	DATE
CHAMLIN & ASSOCIATES	07/09
LAG	07/09
JAC	07/09
	07/09
	07/09



FILE NAME = D366905-SHT-KSSHT-IL17.DGN	USER NAME = ...	DESIGNED -	REVISD -	STATE OF ILLINOIS DEPARTMENT OF TRANSPORTATION	CROSS SECTIONS - IL 17			F.A.P. RTE. 41	SECTION (I)W&RS-1	COUNTY KANKAKEE	TOTAL SHEETS 450	SHEET NO. 333
	PLOT SCALE = 1"=5'	DRAWN - LAG	REVISD -		SCALE: 1"=5'	SHEET	OF	SHEETS	STA. 1416+76.50	TO STA. 1417+00.00	CONTRACT NO. 66905	
	PLOT DATE = 07/13	CHECKED - JAC	REVISD -		ILLINOIS FED. AID PROJECT							
		DATE - 07/13	REVISD -									

BY	DATE
FINAL SURVEY	SURVEYED
NOTE BOOK	PLOTTED
NO.	TEMPLATE
	AREAS CHECKED

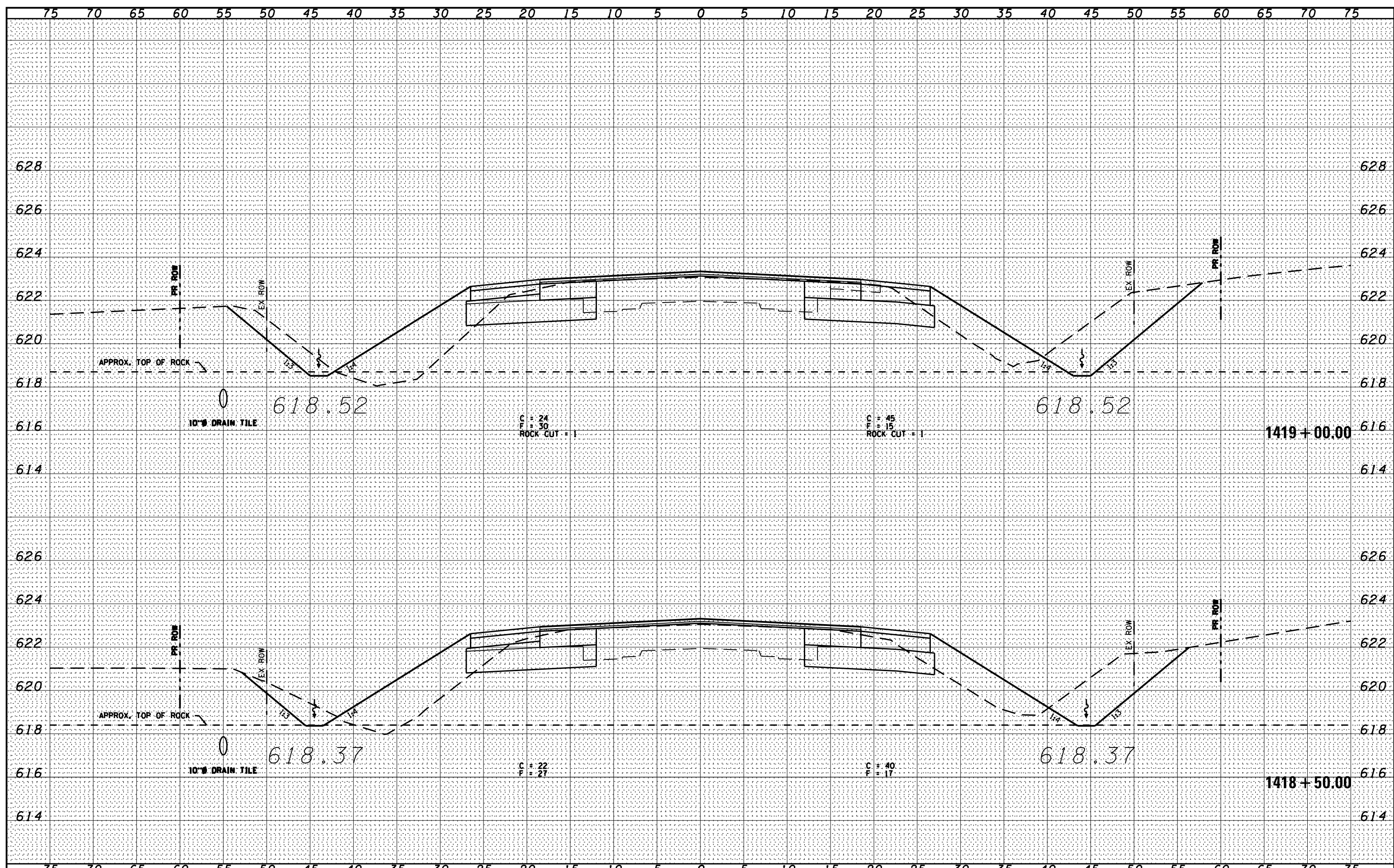
BY	DATE
CHAMLIN & ASSOCIATES	07/09
LAG	07/09
JKC	07/09
	07/09
	07/09



FILE NAME = D366905-SHT-KSSHT-IL17.DGN	USER NAME = ...	DESIGNED -	REVISED -	STATE OF ILLINOIS DEPARTMENT OF TRANSPORTATION	CROSS SECTIONS - IL 17		F.A.P. RTE. 41	SECTION (I)W&RS-1	COUNTY KANKAKEE	TOTAL SHEETS 450	SHEET NO. 334
	PLOT SCALE = 1"=5'	DRAWN - LAG	REVISED -		SCALE: 1"=5'	SHEET OF SHEETS	STA. 1417+50.00 TO STA. 1418+00.00	CONTRACT NO. 66905		ILLINOIS FED. AID PROJECT	
	PLOT DATE = 07/13	CHECKED - JKC	REVISED -								
		DATE - 07/13	REVISED -								

DATE	
BY	
FINAL SURVEY	SURVEYED
NOTE BOOK	PLOTTED
NO.	TEMPLATE
	AREAS CHECKED

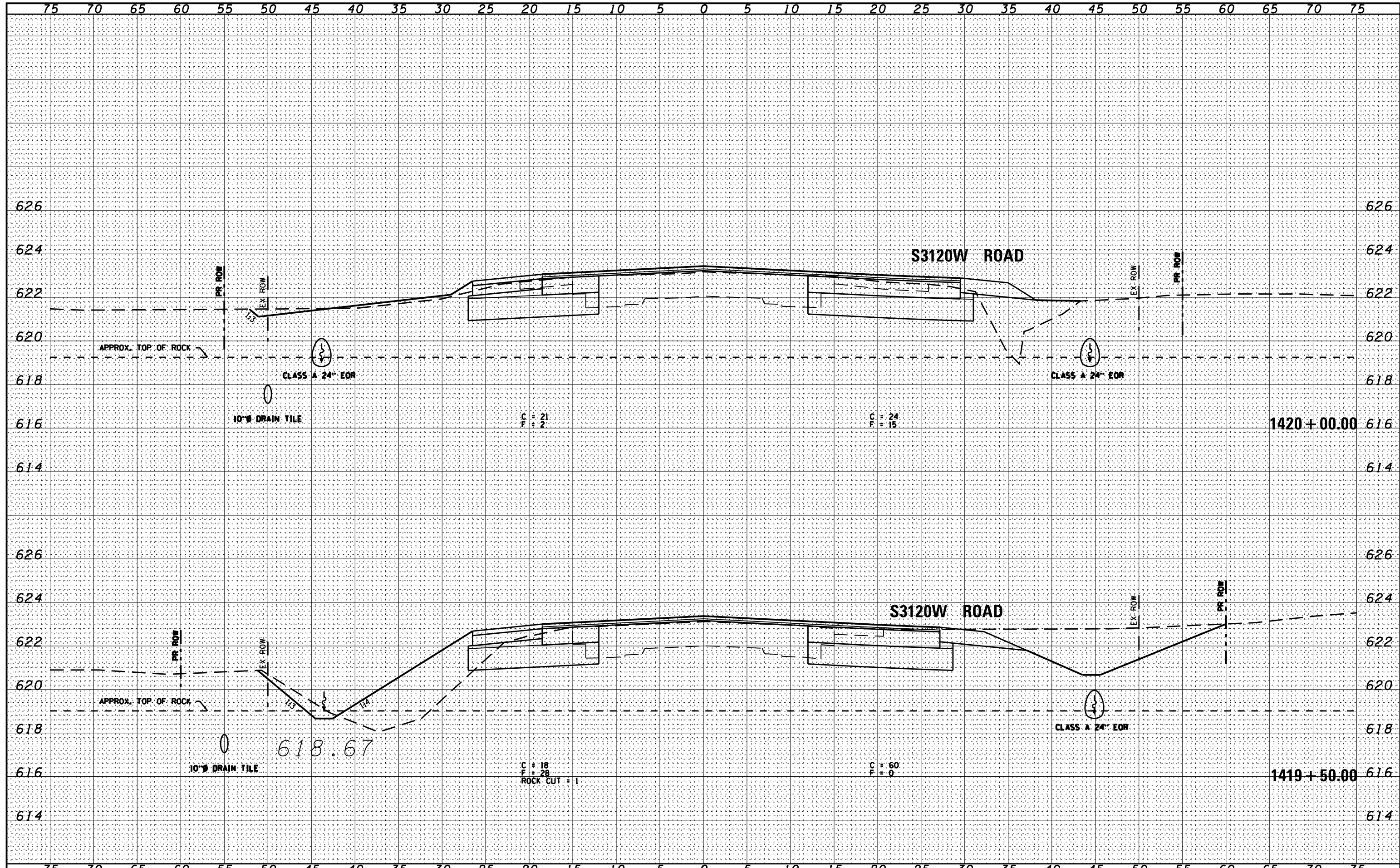
DATE	07/09
BY	CHAMLIN & ASSOCIATES
LAG	JAC
NOTE BOOK	
NO.	
	AREAS CHECKED



FILE NAME = D366905-SHT-KSSHT-IL17.DGN	USER NAME = ...	DESIGNED -	REVISD -	STATE OF ILLINOIS DEPARTMENT OF TRANSPORTATION	CROSS SECTIONS - IL 17		F.A.P. RTE. 41	SECTION (I)W&RS-1	COUNTY KANKAKEE	TOTAL SHEETS 450	SHEET NO. 335	
	PLOT SCALE = 1"=5'	DRAWN - LAG	REVISD -		SCALE: 1"=5'	SHEET	OF	SHEETS	STA. 1418+50.00	TO STA. 1419+00.00	CONTRACT NO. 66905	ILLINOIS FED. AID PROJECT
	PLOT DATE = 07/13	CHECKED - JAC	REVISD -									
		DATE - 07/13	REVISD -									

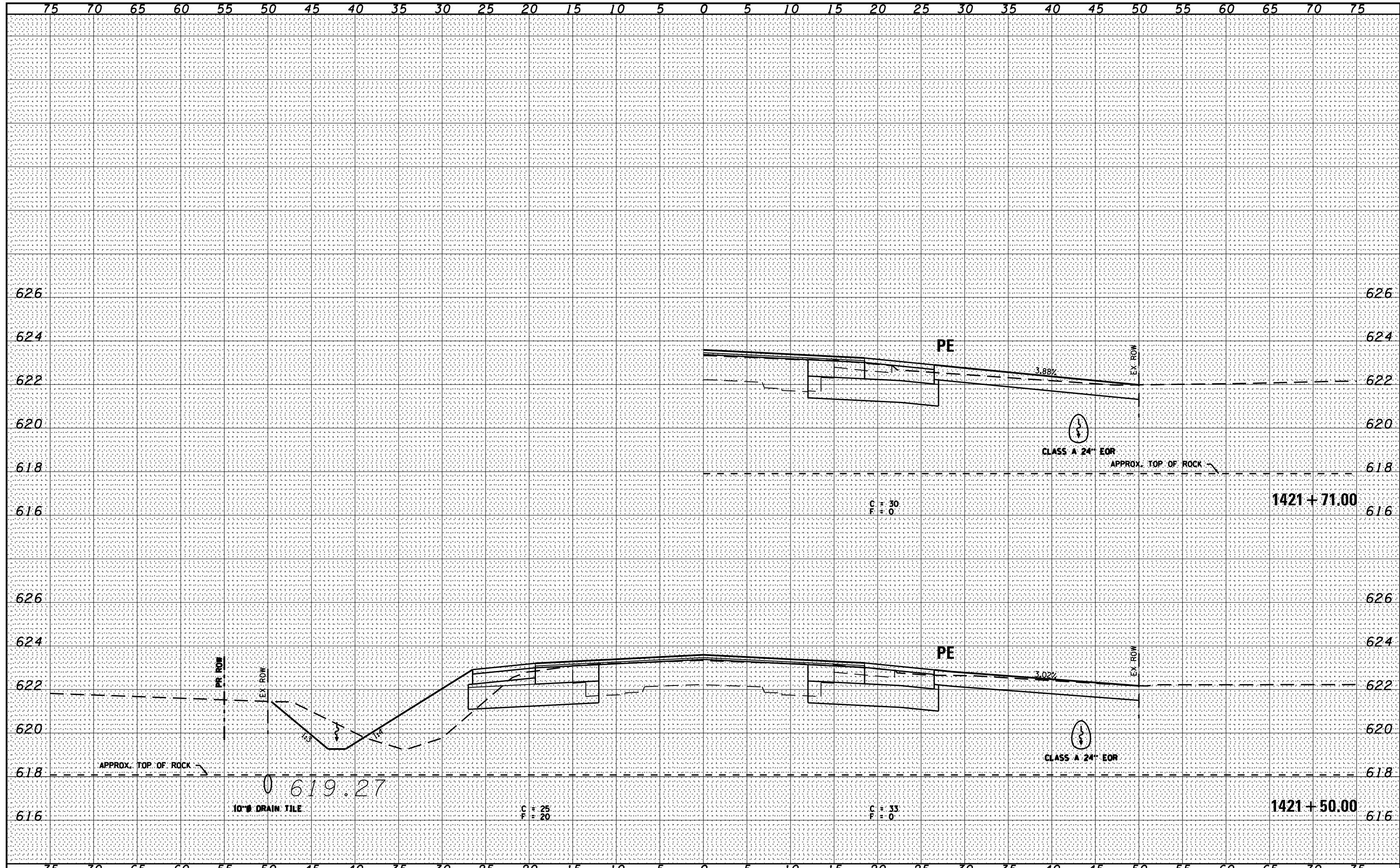
BY	DATE
FINAL SURVEY	SURVEYED
NOTE BOOK	PLOTTED
NO.	TEMPLATE
	AREAS CHECKED

BY	DATE
CHAMLIN & ASSOCIATES	07/09
LAG	07/09
JKC	07/09
	07/09
	07/09
ORIGINAL SURVEY	SURVEYED
NOTE BOOK	PLOTTED
NO.	TEMPLATE
	AREAS CHECKED



DATE	
BY	
FINAL SURVEY	SURVEYED
NOTE BOOK	PLOTTED
NO.	TEMPLATE
	AREAS CHECKED

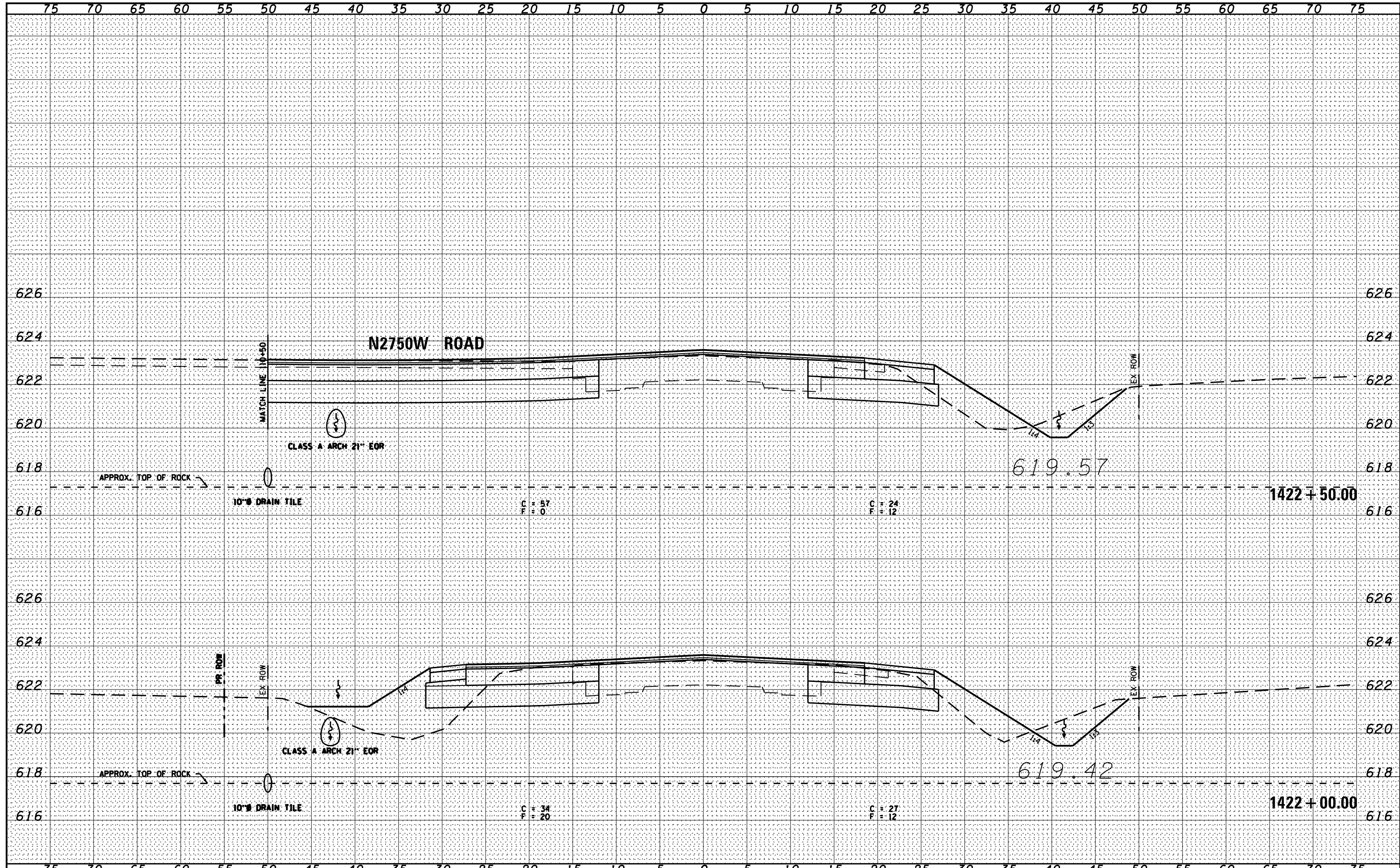
DATE	07/09
BY	CHAMLIN & ASSOCIATES
LAG	JAC
NOTE BOOK	
NO.	
	AREAS CHECKED



FILE NAME = D366905-SHT-KSSHT-IL17.DGN	USER NAME = ...	DESIGNED -	REVISD -	STATE OF ILLINOIS DEPARTMENT OF TRANSPORTATION	CROSS SECTIONS - IL 17		F.A.P. RTE. 41	SECTION (I)W&RS-1	COUNTY KANKAKEE	TOTAL SHEETS 450	SHEET NO. 339
PLOT SCALE = 1"=5'		DRAWN - LAG	REVISD -		SCALE: 1"=5'	SHEET OF SHEETS	STA. 1421+50.00 TO STA. 1421+71.00	CONTRACT NO. 66905		ILLINOIS FED. AID PROJECT	
PLOT DATE = 07/13		CHECKED - JAC	REVISD -								
		DATE - 07/13	REVISD -								

DATE	
BY	
FINAL SURVEY	SURVEYED
NOTE BOOK	PLOTTED
NO.	TEMPLATE
	AREAS CHECKED

DATE	07/09
BY	CHAMLIN & ASSOCIATES
LAG	JAC
NOTE BOOK	
NO.	
	AREAS CHECKED



FILE NAME = D366905-SHT-KSSHT-IL17.DGN
 USER NAME = ...
 PLOT SCALE = 1"=5'
 PLOT DATE = 07/13

DESIGNED -
 DRAWN - LAG
 CHECKED - JAC
 DATE - 07/13

REVISED -
 REVISED -
 REVISED -
 REVISED -

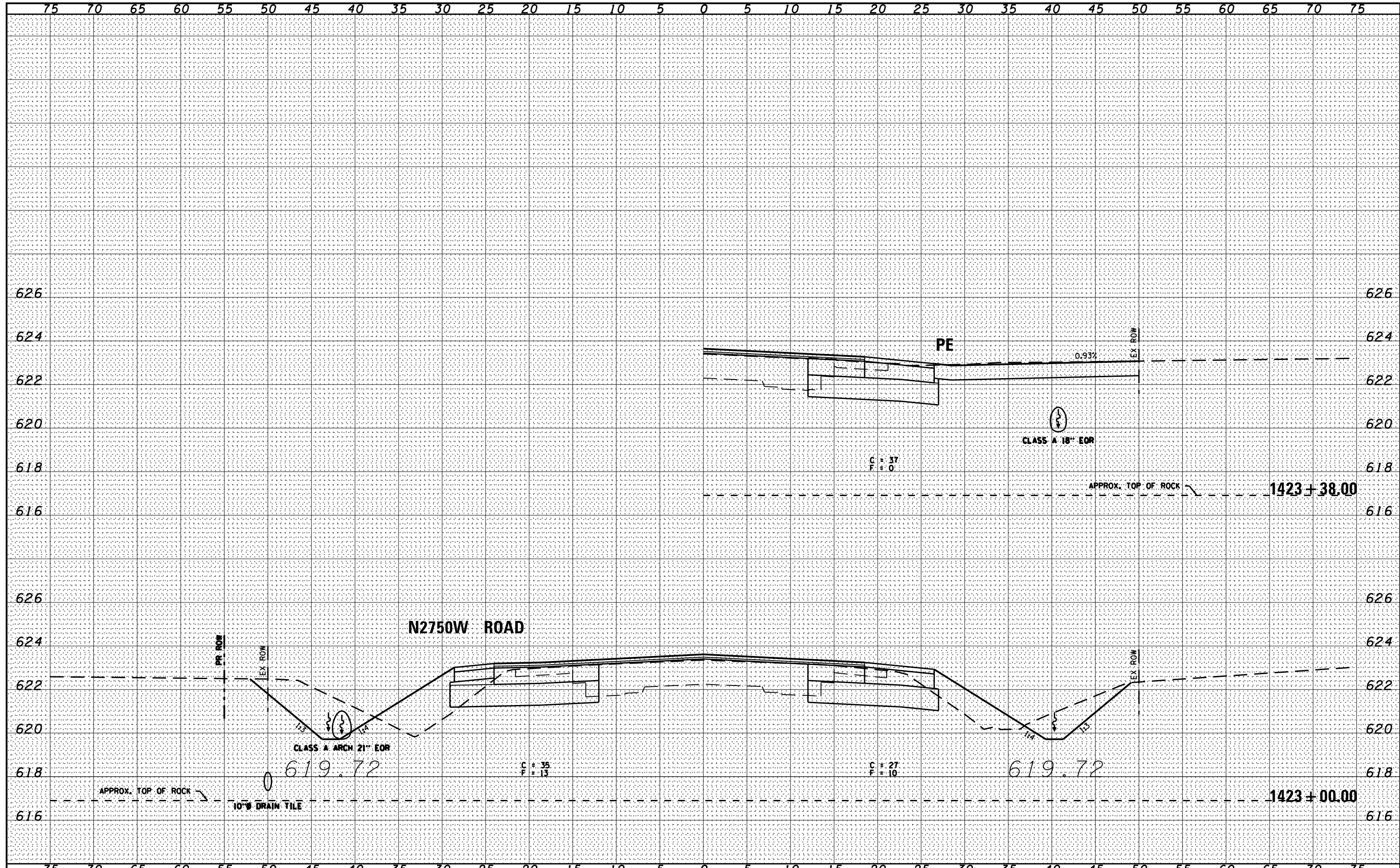
STATE OF ILLINOIS
 DEPARTMENT OF TRANSPORTATION

CROSS SECTIONS - IL 17
 SCALE: 1"=5'
 SHEET OF SHEETS STA. 1422+00.00 TO STA. 1422+50.00

F.A.P. RTE.	SECTION	COUNTY	TOTAL SHEETS	SHEET NO.
41	(1)W&RS-1	KANKAKEE	450	340
			CONTRACT NO. 66905	
ILLINOIS FED. AID PROJECT				

DATE	
BY	
FINAL SURVEY	SURVEYED
NOTE BOOK	PLOTTED
NO.	TEMPLATE
	AREAS CHECKED

DATE	07/09
BY	CHAMLIN & ASSOCIATES
LAG	JAC
NOTE BOOK	
NO.	
	AREAS CHECKED



FILE NAME = D366905-SHT-KSSHT-IL17.DGN
 USER NAME = ...
 PLOT SCALE = 1"=5'
 PLOT DATE = 07/13

DESIGNED -
 DRAWN - LAG
 CHECKED - JAC
 DATE - 07/13

REVISED -
 REVISED -
 REVISED -
 REVISED -

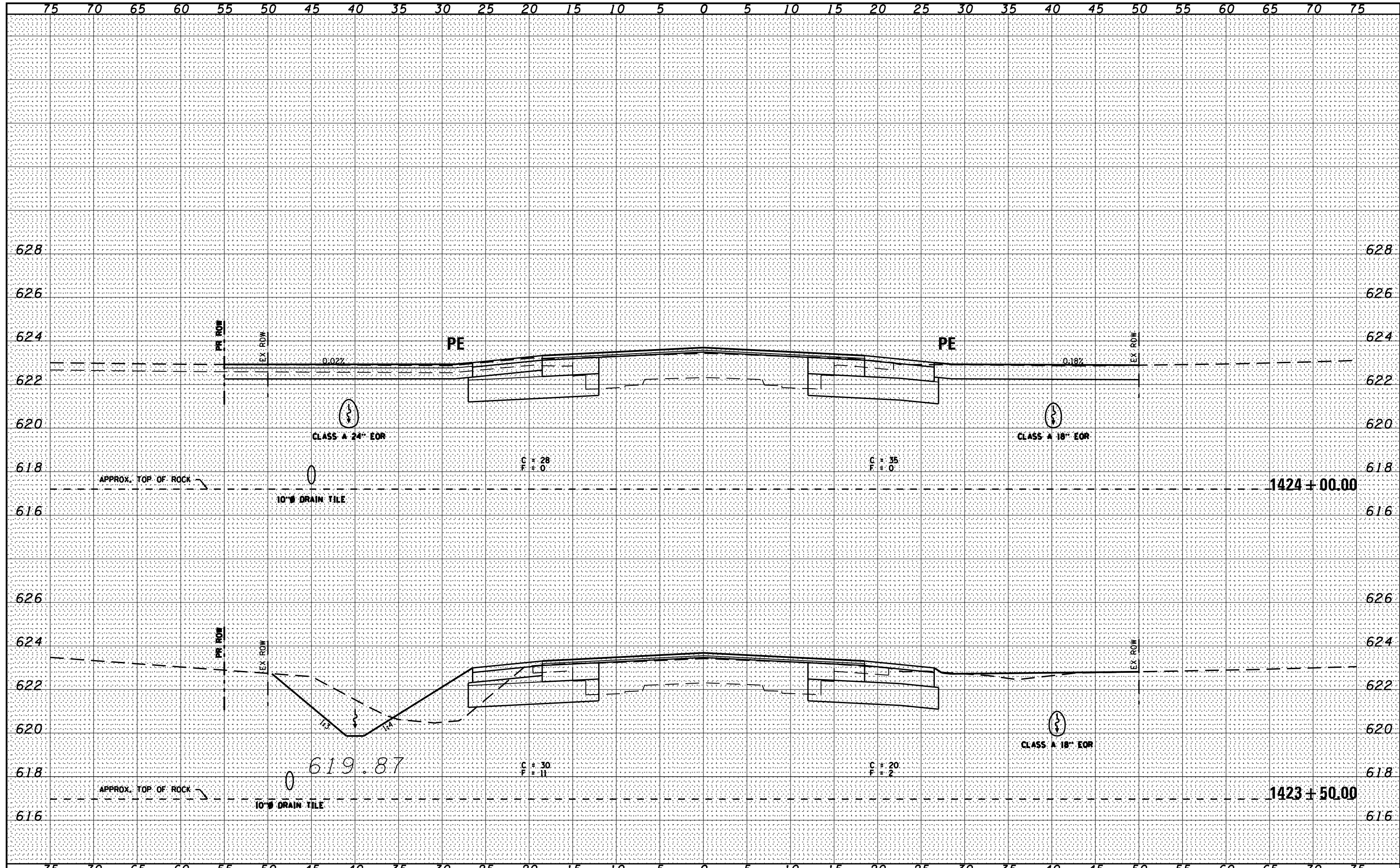
STATE OF ILLINOIS
 DEPARTMENT OF TRANSPORTATION

CROSS SECTIONS - IL 17
 SCALE: 1"=5'
 SHEET OF SHEETS STA. 1423+00.00 TO STA. 1423+38.00

F.A.P. RTE.	SECTION	COUNTY	TOTAL SHEETS	SHEET NO.
41	(I)W&RS-1	KANKAKEE	450	341
CONTRACT NO. 66905			ILLINOIS FED. AID PROJECT	

DATE	
BY	
FINAL SURVEY	SURVEYED
NOTE BOOK	PLOTTED
NO.	TEMPLATE
	AREAS CHECKED

DATE	07/09
BY	CHAMLIN & ASSOCIATES
LAG	JAC
NOTE BOOK	
NO.	
	AREAS CHECKED



FILE NAME = D366905-SHT-KSSHT-IL17.DGN
 USER NAME = ...
 PLOT SCALE = 1"=5'
 PLOT DATE = 07/13

DESIGNED -
 DRAWN - LAG
 CHECKED - JAC
 DATE - 07/13

REVISED -
 REVISED -
 REVISED -
 REVISED -

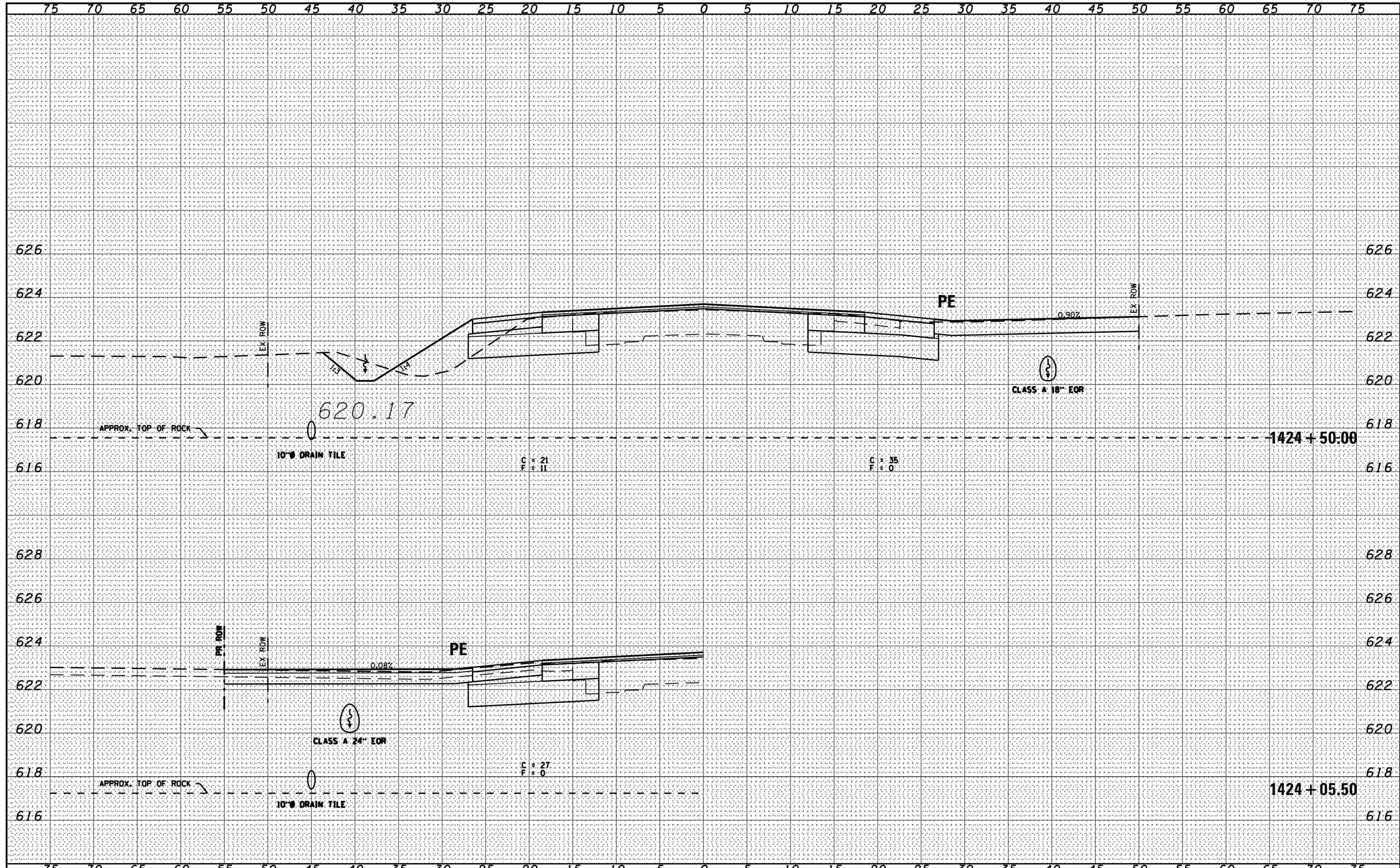
STATE OF ILLINOIS
 DEPARTMENT OF TRANSPORTATION

CROSS SECTIONS - IL 17
 SCALE: 1"=5'
 SHEET OF SHEETS STA. 1423+50.00 TO STA. 1424+00.00

F.A.P. RTE.	SECTION	COUNTY	TOTAL SHEETS	SHEET NO.
41	(I)W&RS-1	KANKAKEE	450	342
			CONTRACT NO. 66905	
ILLINOIS FED. AID PROJECT				

DATE	
BY	
FINAL SURVEY	SURVEYED
NOTE BOOK	PLOTTED
NO.	TEMPLATE
	AREAS CHECKED

DATE	07/09
BY	CHAMLIN & ASSOCIATES
LAG	JAC
NO.	
ORIGINAL SURVEY	SURVEYED
NOTE BOOK	PLOTTED
NO.	TEMPLATE
	AREAS CHECKED



FILE NAME = D366905-SHT-KSSHT-IL17.DGN
 USER NAME = ...
 PLOT SCALE = 1"=5'
 PLOT DATE = 07/13

DESIGNED -	REVISD -
DRAWN - LAG	REVISD -
CHECKED - JAC	REVISD -
DATE - 07/13	REVISD -

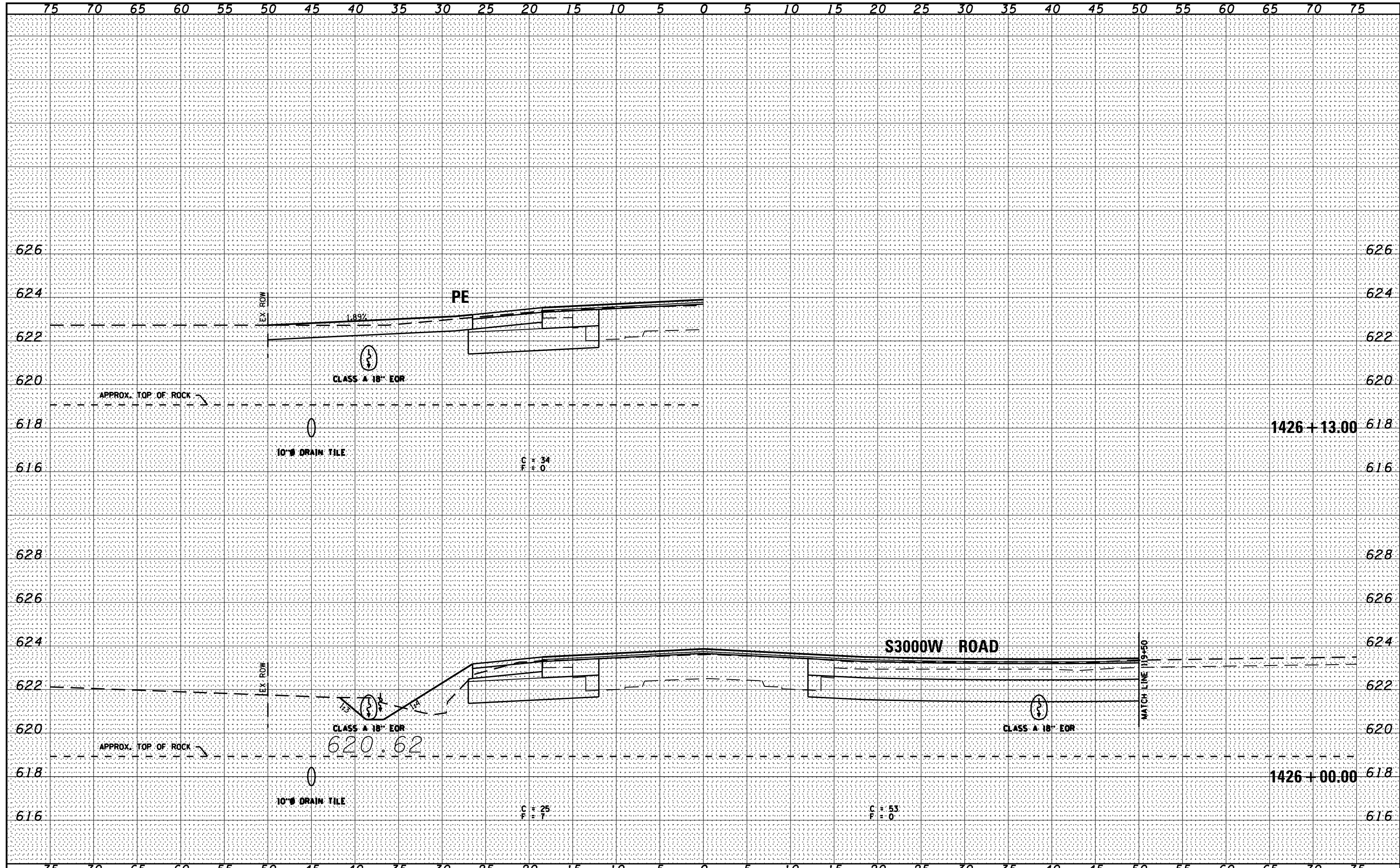
STATE OF ILLINOIS
 DEPARTMENT OF TRANSPORTATION

CROSS SECTIONS - IL 17
 SCALE: 1"=5'
 SHEET OF SHEETS STA. 1424+05.50 TO STA. 1424+50.00

F.A.P. RTE.	SECTION	COUNTY	TOTAL SHEETS	SHEET NO.
41	(I)W&RS-1	KANKAKEE	450	343
CONTRACT NO. 66905				
ILLINOIS FED. AID PROJECT				

BY	DATE
CHAMLIN & ASSOCIATES	07/09
LAG	07/09
JAC	07/09
NO.	07/09

BY	DATE
CHAMLIN & ASSOCIATES	07/09
LAG	07/09
JAC	07/09
NO.	07/09



FILE NAME = D366905-SHT-KSSHT-IL17.DGN
 USER NAME = ...
 PLOT SCALE = 1"=5'
 PLOT DATE = 07/13

DESIGNED -	REVISD -
DRAWN - LAG	REVISD -
CHECKED - JAC	REVISD -
DATE - 07/13	REVISD -

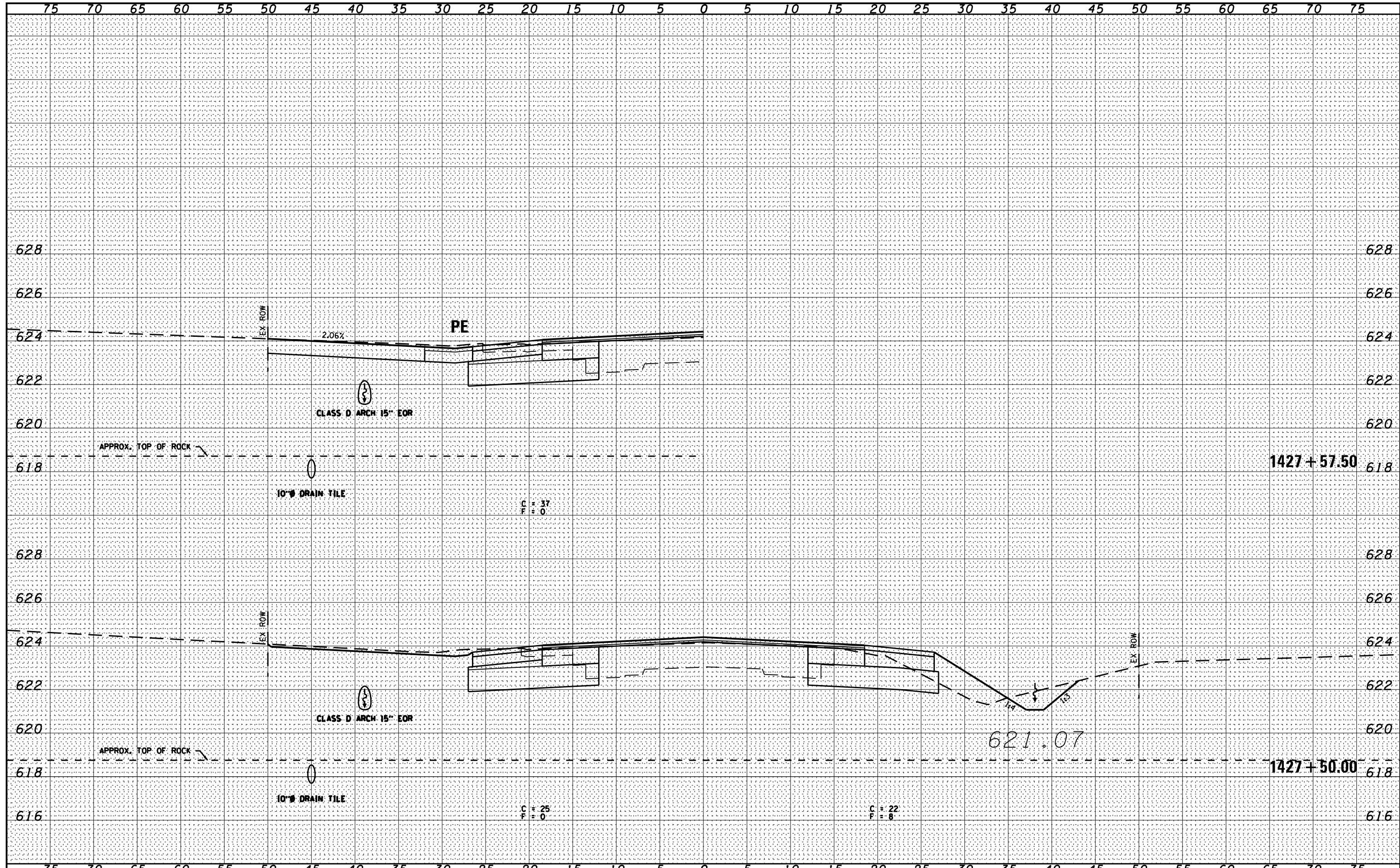
STATE OF ILLINOIS
 DEPARTMENT OF TRANSPORTATION

CROSS SECTIONS - IL 17
 SCALE: 1"=5'
 SHEET OF SHEETS STA. 1426+00.00 TO STA. 1426+13.00

F.A.P. RTE.	SECTION	COUNTY	TOTAL SHEETS	SHEET NO.
41	(I)W&RS-1	KANKAKEE	450	345
CONTRACT NO. 66905				ILLINOIS FED. AID PROJECT

DATE	
BY	
FINAL SURVEY	SURVEYED
NOTE BOOK	PLOTTED
NO.	TEMPLATE
	AREAS CHECKED

DATE	07/09
BY	CHAMLIN & ASSOCIATES
LAG	JAC
NOTE BOOK	
NO.	
	AREAS CHECKED



FILE NAME = D366905-SHT-KSSHT-IL17.DGN
 USER NAME = ...
 PLOT SCALE = 1"=5'
 PLOT DATE = 07/13

DESIGNED -	REVISD -
DRAWN - LAG	REVISD -
CHECKED - JAC	REVISD -
DATE - 07/13	REVISD -

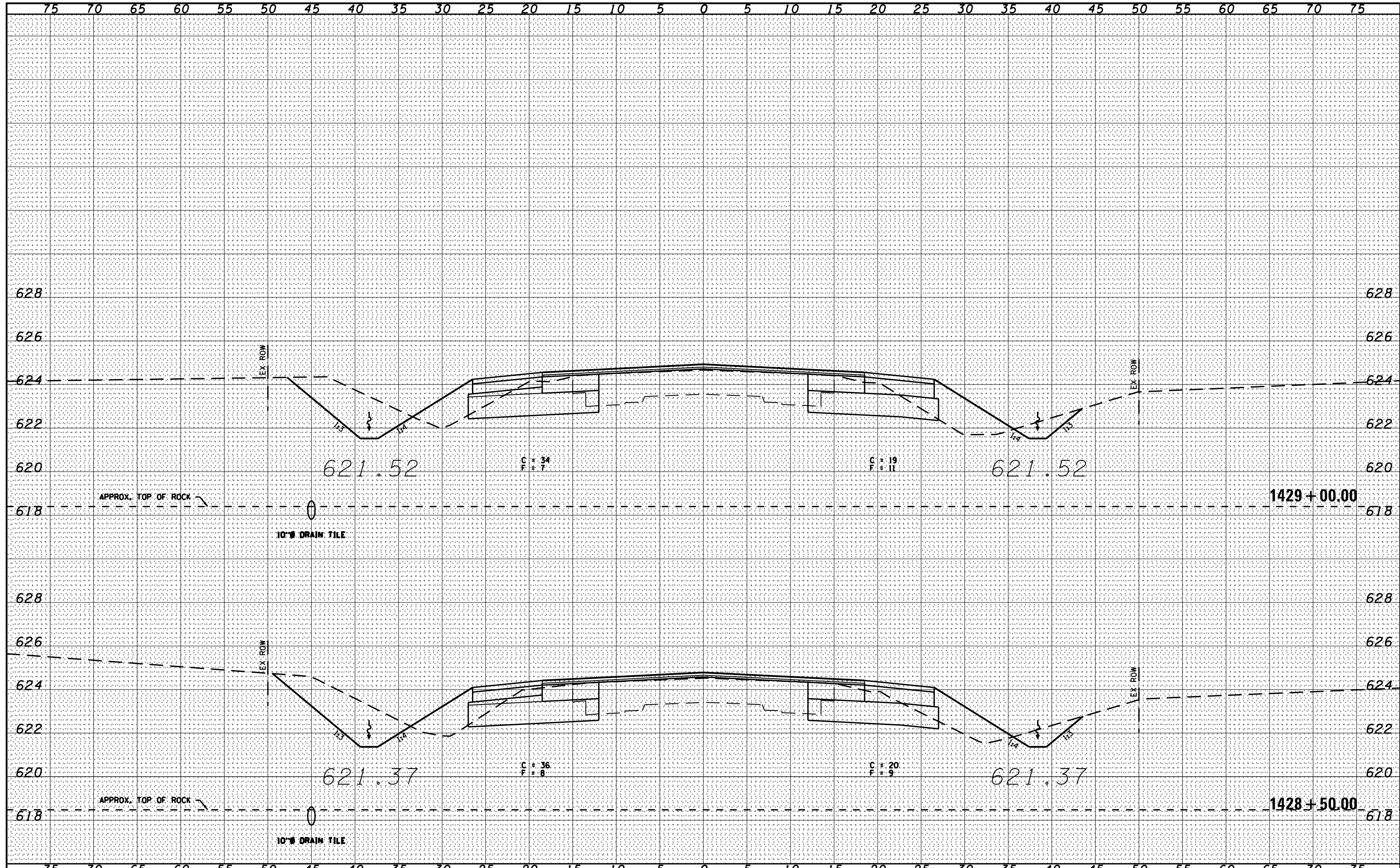
STATE OF ILLINOIS
 DEPARTMENT OF TRANSPORTATION

CROSS SECTIONS - IL 17
 SCALE: 1"=5' SHEET OF SHEETS STA. 1427+50.00 TO STA. 1427+57.50

F.A.P. RTE.	SECTION	COUNTY	TOTAL SHEETS	SHEET NO.
41	(I)W&RS-1	KANKAKEE	450	347
				CONTRACT NO. 66905
ILLINOIS FED. AID PROJECT				

DATE	
BY	
FINAL SURVEY	SURVEYED
NOTE BOOK	PLOTTED
NO.	TEMPLATE
	AREAS CHECKED

DATE	07/09
BY	CHAMLIN & ASSOCIATES
LAG	JAC
NOTE BOOK	
NO.	
	AREAS CHECKED



FILE NAME = D366905-SHT-KSSHT-IL17.DGN
 USER NAME = ...
 PLOT SCALE = 1"=5'
 PLOT DATE = 07/13

DESIGNED	-	REVISD	-
DRAWN	- LAG	REVISD	-
CHECKED	- JAC	REVISD	-
DATE	- 07/13	REVISD	-

**STATE OF ILLINOIS
DEPARTMENT OF TRANSPORTATION**

CROSS SECTIONS - IL 17

SCALE: 1"=5' SHEET OF SHEETS STA. 1428+50.00 TO STA. 1429+00.00

F.A.P. RTE.	SECTION	COUNTY	TOTAL SHEETS	SHEET NO.
41	(I)W&RS-1	KANKAKEE	450	349
				CONTRACT NO. 66905
ILLINOIS FED. AID PROJECT				

DATE	
BY	
FINAL SURVEY	SURVEYED
NOTE BOOK	PLOTTED
NO.	TEMPLATE
	AREAS CHECKED

DATE	07/09
BY	CHAMLIN & ASSOCIATES
LAG	JAC
NO.	
ORIGINAL SURVEY	SURVEYED
NOTE BOOK	PLOTTED
NO.	TEMPLATE
	AREAS CHECKED



FILE NAME = D366905-SHT-KSSHT-IL17.DGN
 USER NAME = ...
 PLOT SCALE = 1"=5'
 PLOT DATE = 07/13

DESIGNED -
 DRAWN - LAG
 CHECKED - JAC
 DATE - 07/13

REVISED -
 REVISED -
 REVISED -
 REVISED -

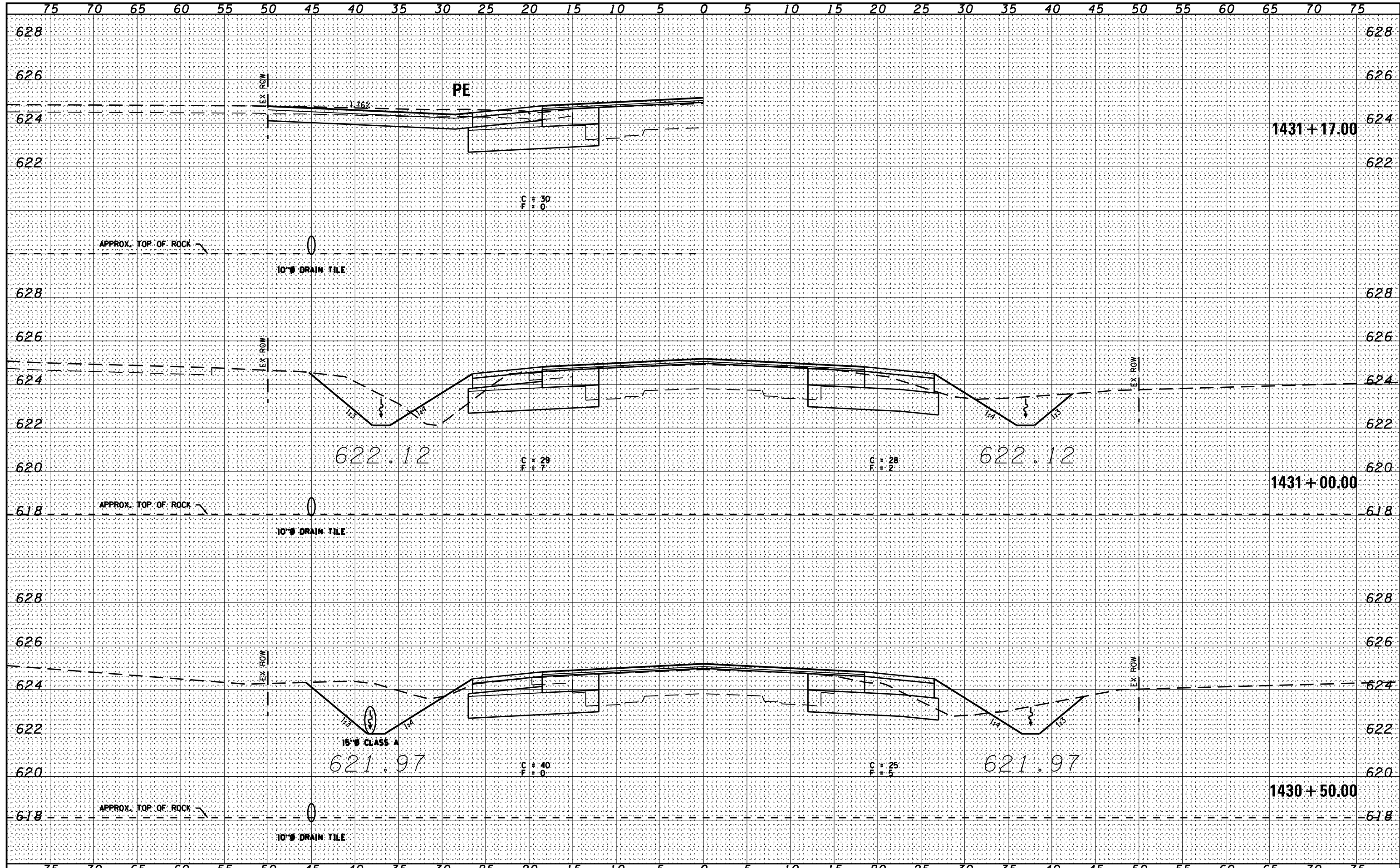
STATE OF ILLINOIS
 DEPARTMENT OF TRANSPORTATION

CROSS SECTIONS - IL 17
 SCALE: 1"=5'
 SHEET OF SHEETS STA. 1429+50.00 TO STA. 1430+34.00

F.A.P. RTE.	SECTION	COUNTY	TOTAL SHEETS	SHEET NO.
41	(1)W&RS-1	KANKAKEE	450	350
CONTRACT NO. 66905				ILLINOIS FED. AID PROJECT

DATE	
BY	
FINAL SURVEY	SURVEYED
NOTE BOOK	PLOTTED
NO.	TEMPLATE
	AREAS CHECKED

DATE	07/09
BY	CHAMLIN & ASSOCIATES
LAG	JAC
NOTE BOOK	
NO.	
	AREAS CHECKED



FILE NAME = D366905-SHT-KSSHT-IL17.DGN
 USER NAME = ...
 PLOT SCALE = 1"=5'
 PLOT DATE = 07/13

DESIGNED -
 DRAWN - LAG
 CHECKED - JAC
 DATE - 07/13

REVISED -
 REVISED -
 REVISED -
 REVISED -

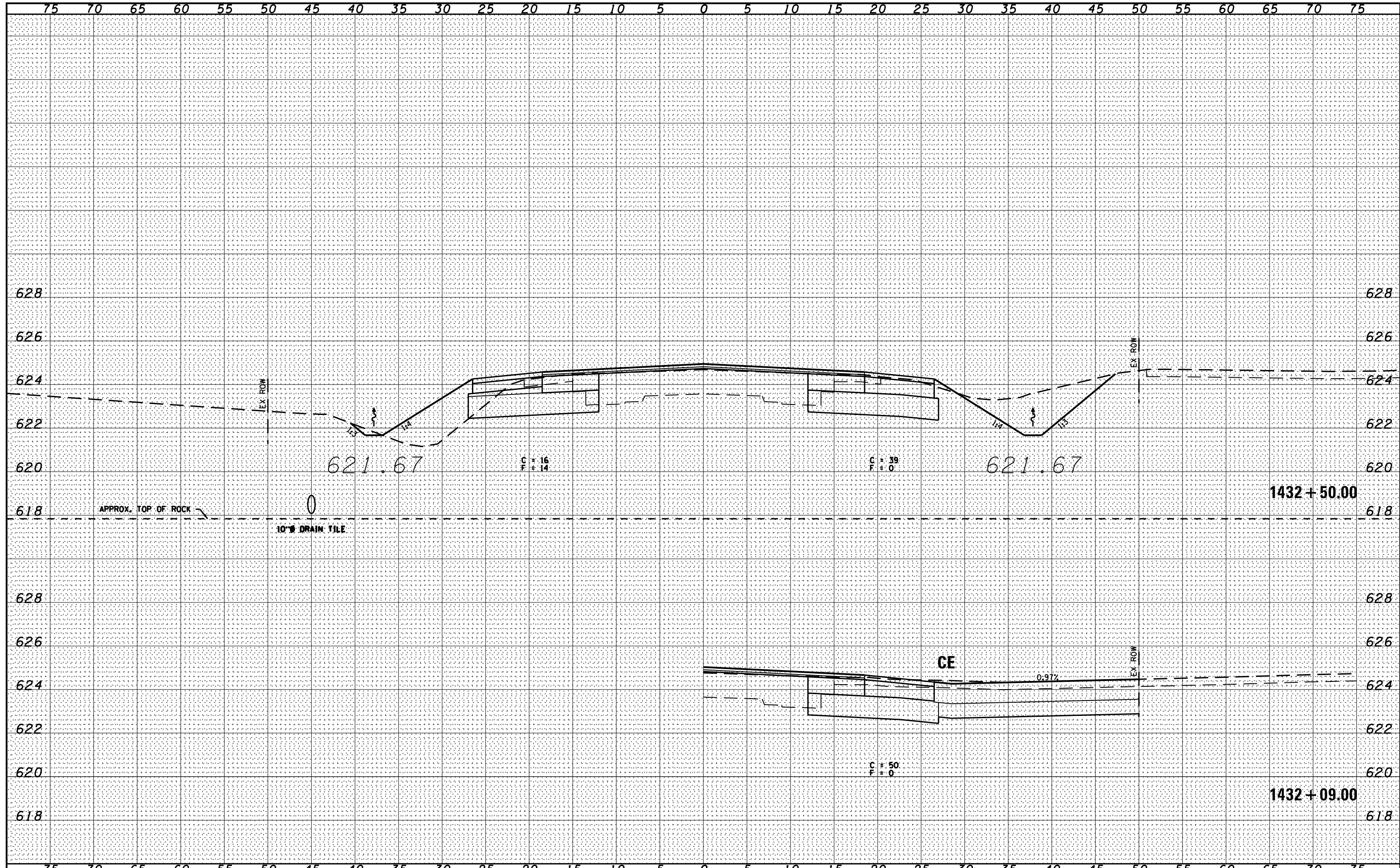
STATE OF ILLINOIS
 DEPARTMENT OF TRANSPORTATION

CROSS SECTIONS - IL 17
 SCALE: 1"=5'
 SHEET OF SHEETS STA. 1430+50.00 TO STA. 1431+17.00

F.A.P. RTE.	SECTION	COUNTY	TOTAL SHEETS	SHEET NO.
41	(I)W&RS-1	KANKAKEE	450	351
				CONTRACT NO. 66905
ILLINOIS FED. AID PROJECT				

DATE	
BY	
FINAL SURVEY	SURVEYED
NOTE BOOK	PLOTTED
NO.	TEMPLATE
	AREAS CHECKED

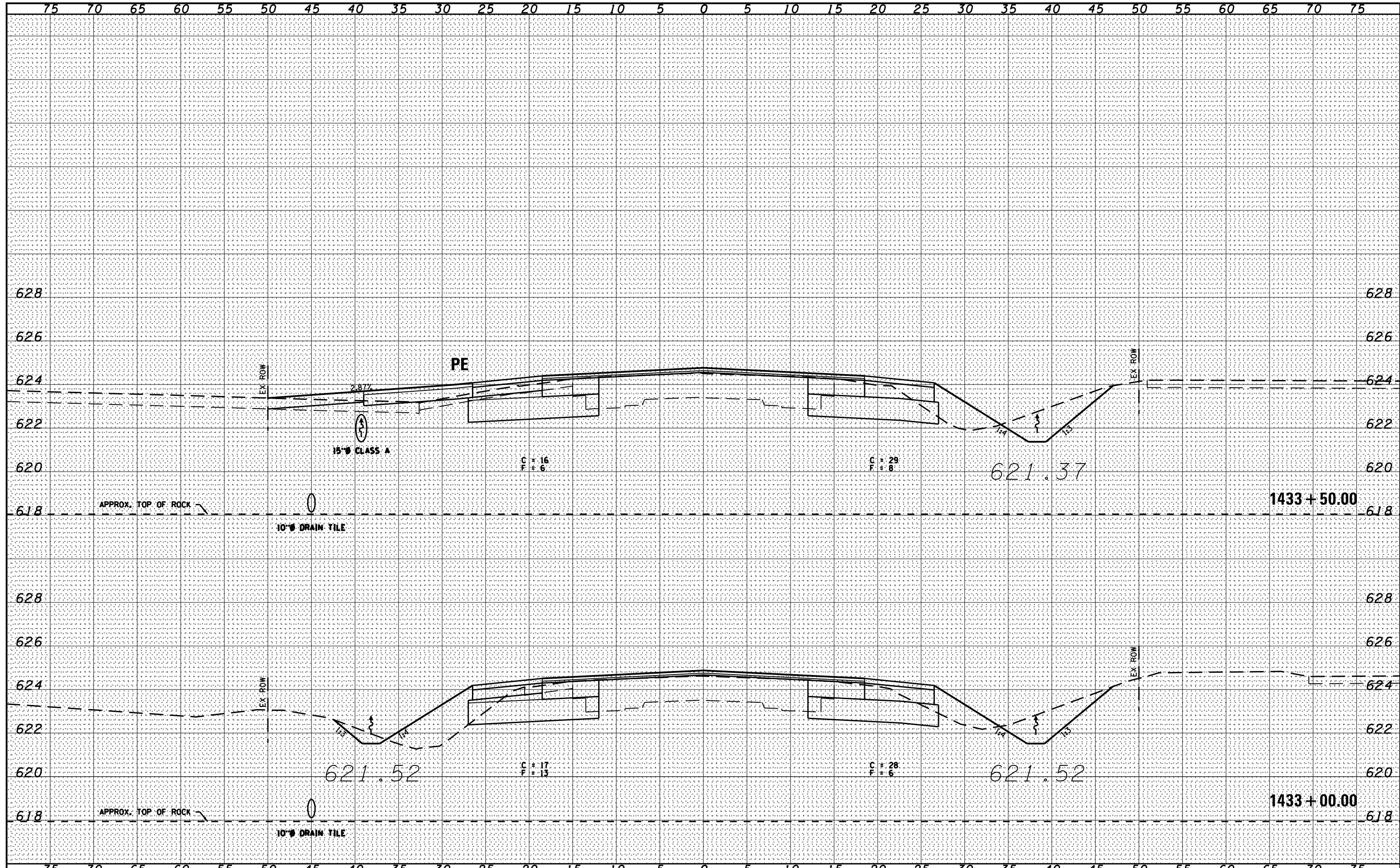
DATE	07/09
BY	CHAMLIN & ASSOCIATES
LAG	JAC
ORIGINAL SURVEY	SURVEYED
NOTE BOOK	PLOTTED
NO.	TEMPLATE
	AREAS CHECKED



FILE NAME = D366905-SHT-XSSHT-IL17.DGN	USER NAME = ...	DESIGNED -	REVISD -	STATE OF ILLINOIS DEPARTMENT OF TRANSPORTATION	CROSS SECTIONS - IL 17			F.A.P. RTE. 41	SECTION (I)W&RS-1	COUNTY KANKAKEE	TOTAL SHEETS 450	SHEET NO. 354
	PLOT SCALE = 1"=5'	DRAWN - LAG	REVISD -		SCALE: 1"=5'	SHEET	OF	SHEETS	STA. 1432+09.00	TO STA. 1432+50.00	CONTRACT NO. 66905	
	PLOT DATE = 07/13	CHECKED - JAC	REVISD -								ILLINOIS FED. AID PROJECT	
		DATE - 07/13	REVISD -									

DATE	
BY	
FINAL SURVEY	SURVEYED
NOTE BOOK	PLOTTED
NO.	TEMPLATE
	AREAS CHECKED

DATE	07/09
BY	CHAMLIN & ASSOCIATES
LAG	JAC
NOTE BOOK	
NO.	
	AREAS CHECKED



FILE NAME = D366905-SHT-KSSHT-IL17.DGN
 USER NAME = ...
 PLOT SCALE = 1"=5'
 PLOT DATE = 07/13

DESIGNED -	REVISD -
DRAWN - LAG	REVISD -
CHECKED - JAC	REVISD -
DATE - 07/13	REVISD -

**STATE OF ILLINOIS
DEPARTMENT OF TRANSPORTATION**

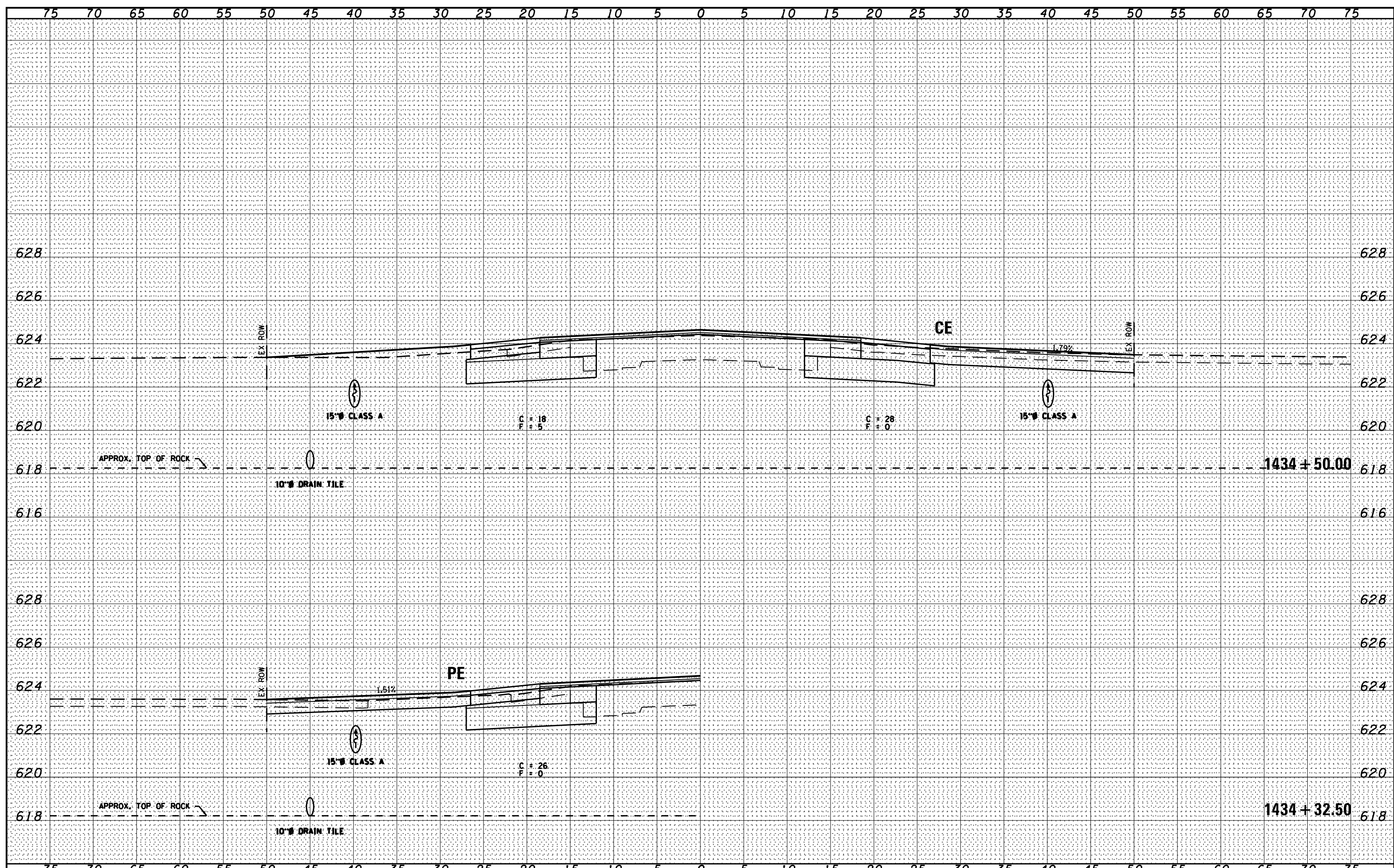
CROSS SECTIONS - IL 17

SCALE: 1"=5' SHEET OF SHEETS STA. 1433+00.00 TO STA. 1433+50.00

F.A.P. RTE.	SECTION	COUNTY	TOTAL SHEETS	SHEET NO.
41	(I)W&RS-1	KANKAKEE	450	355
				CONTRACT NO. 66905
ILLINOIS FED. AID PROJECT				

DATE	
BY	
FINISHED	
PLOTTED	
TEMPLATE	
AREAS CHECKED	
NO.	

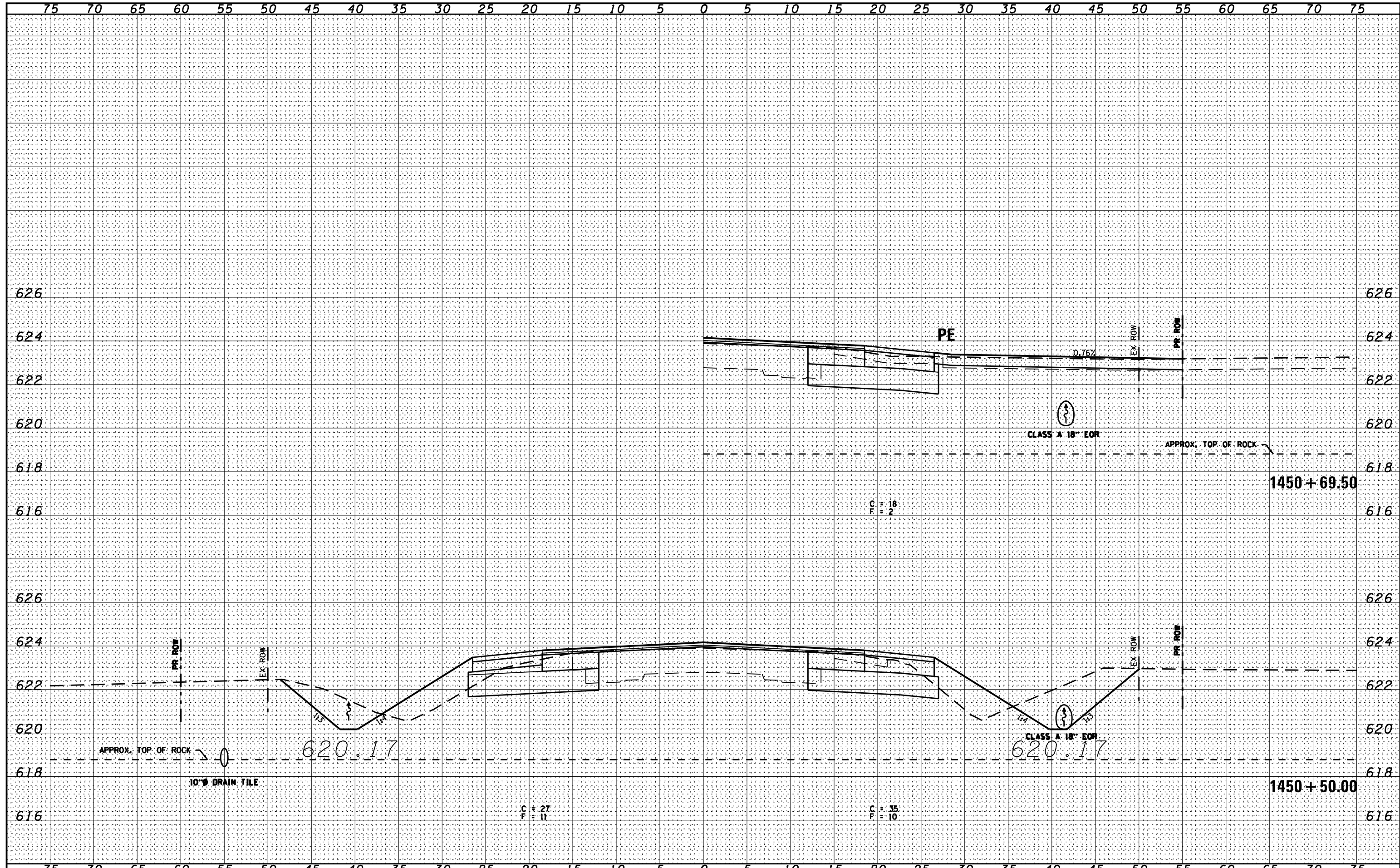
DATE	07/09
BY	CHAMLIN & ASSOCIATES
LAG	JAC
PLOTTED	
TEMPLATE	
AREAS CHECKED	
NO.	



FILE NAME = D366905-SHT-KSSHT-IL17.DGN	USER NAME = ...	DESIGNED -	REVISD -	STATE OF ILLINOIS DEPARTMENT OF TRANSPORTATION	CROSS SECTIONS - IL 17		F.A.P. RTE. 41	SECTION (I)W&RS-1	COUNTY KANKAKEE	TOTAL SHEETS 450	SHEET NO. 357	
PLOT SCALE = 1"=5'		DRAWN - LAG	REVISD -		SCALE: 1"=5'	SHEET	OF	SHEETS	STA. 1434+32.50	TO STA. 1434+50.00	CONTRACT NO. 66905	
PLOT DATE = 07/13		CHECKED - JAC	REVISD -									
		DATE - 07/13	REVISD -		ILLINOIS FED. AID PROJECT							

DATE	
BY	
FINAL SURVEY	SURVEYED
NOTE BOOK	PLOTTED
NO.	TEMPLATE
	AREAS CHECKED

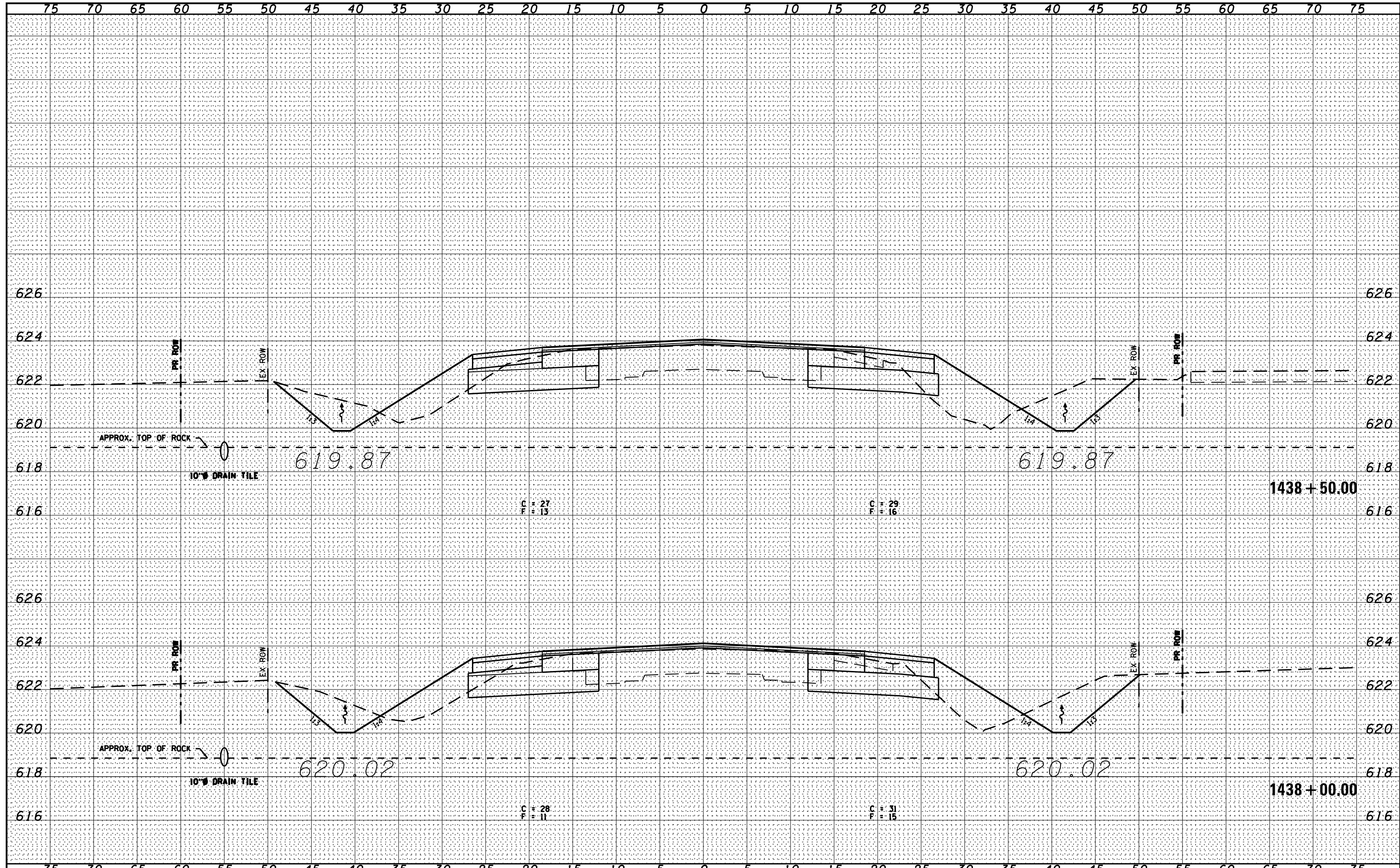
DATE	07/09
BY	CHAMLIN & ASSOCIATES
LAG	JAC
NO.	
ORIGINAL SURVEY	SURVEYED
NOTE BOOK	PLOTTED
NO.	TEMPLATE
	AREAS CHECKED



FILE NAME = D366905-SHT-KSSHT-IL17.DGN	USER NAME = ...	DESIGNED -	REVISED -	STATE OF ILLINOIS DEPARTMENT OF TRANSPORTATION	CROSS SECTIONS - IL 17		F.A.P. RTE. 41	SECTION (I)W&RS-1	COUNTY KANKAKEE	TOTAL SHEETS 450	SHEET NO. 362
	PLOT SCALE = 1"=5'	DRAWN - LAG	REVISED -		SCALE: 1"=5'	SHEET OF SHEETS	STA. 1450+50.00 TO STA. 1450+69.50	CONTRACT NO. 66905		ILLINOIS FED. AID PROJECT	
	PLOT DATE = 07/13	CHECKED - JAC	REVISED -								
		DATE - 07/13	REVISED -								

DATE	
BY	
FINAL SURVEY	SURVEYED
NOTE BOOK	PLOTTED
NO.	TEMPLATE
	AREAS CHECKED

DATE	07/09
BY	CHAMLIN & ASSOCIATES
LAG	JAC
NOTE BOOK	
NO.	
	AREAS CHECKED



FILE NAME = D366905-SHT-KSSHT-IL17.DGN
 USER NAME = ...
 PLOT SCALE = 1"=5'
 PLOT DATE = 07/13

DESIGNED -
 DRAWN - LAG
 CHECKED - JAC
 DATE - 07/13

REVISED -
 REVISED -
 REVISED -
 REVISED -

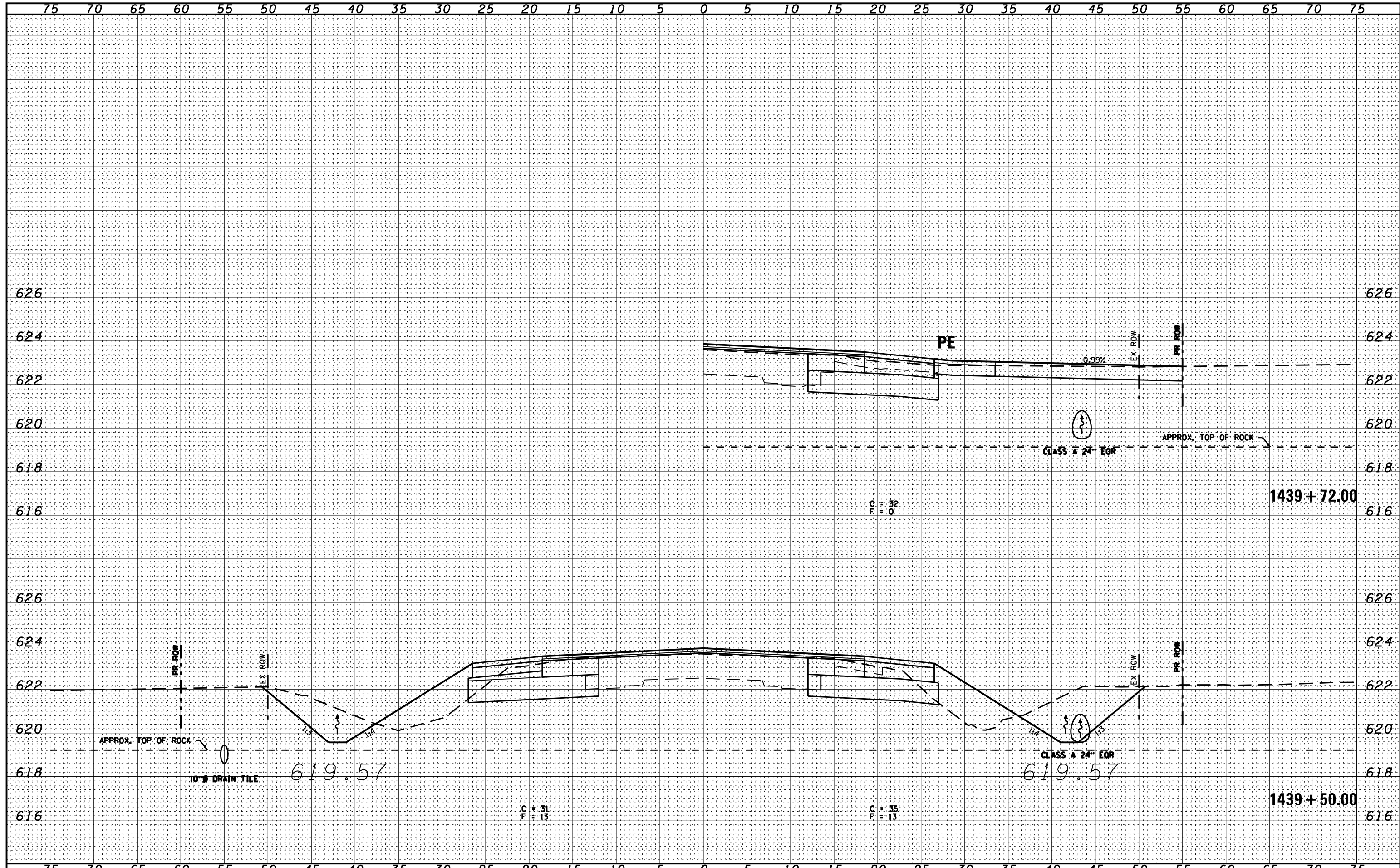
STATE OF ILLINOIS
 DEPARTMENT OF TRANSPORTATION

CROSS SECTIONS - IL 17
 SCALE: 1"=5'
 SHEET OF SHEETS STA. 1438+00.00 TO STA. 1438+50.00

F.A.P. RTE.	SECTION	COUNTY	TOTAL SHEETS	SHEET NO.
41	(I)W&RS-1	KANKAKEE	450	363
			CONTRACT NO. 66905	
ILLINOIS FED. AID PROJECT				

DATE	
BY	
FINAL SURVEY	SURVEYED
NOTE BOOK	PLOTTED
NO.	TEMPLATE
	AREAS CHECKED

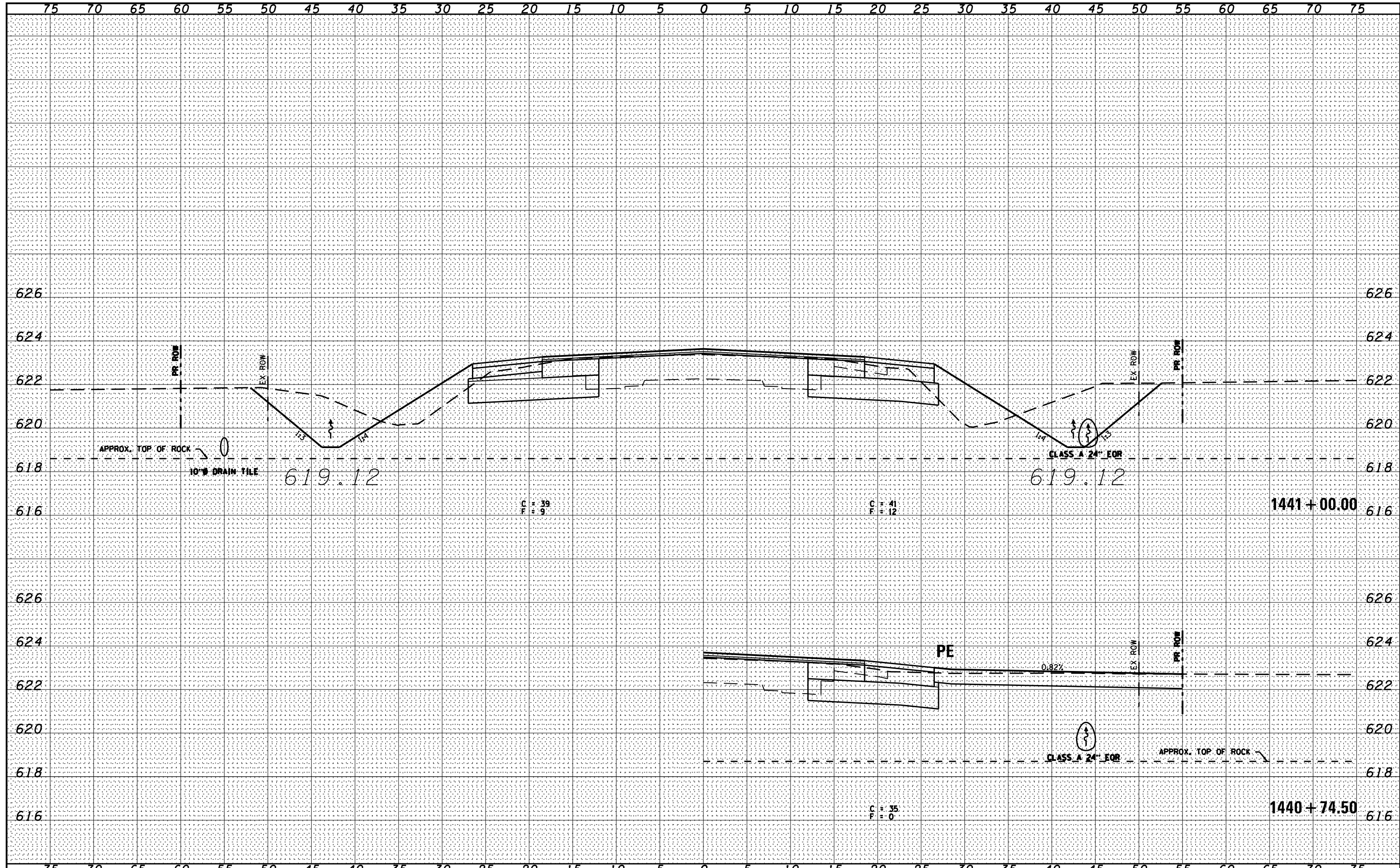
DATE	07/09
BY	CHAMLIN & ASSOCIATES
LAG	JAC
NOTE BOOK	
NO.	
	AREAS CHECKED



FILE NAME = D366905-SHT-KSSHT-IL17.DGN	USER NAME = ...	DESIGNED -	REVISD -	STATE OF ILLINOIS DEPARTMENT OF TRANSPORTATION	CROSS SECTIONS - IL 17		F.A.P. RTE. 41	SECTION (I)W&RS-1	COUNTY KANKAKEE	TOTAL SHEETS 450	SHEET NO. 365	
	PLOT SCALE = 1"=5'	DRAWN - LAG	REVISD -		SCALE: 1"=5'	SHEET	OF	SHEETS	STA. 1439+50.00	TO STA. 1439+72.00	CONTRACT NO. 66905	
	PLOT DATE = 07/13	CHECKED - JAC	REVISD -		ILLINOIS FED. AID PROJECT							
		DATE - 07/13	REVISD -									

DATE	
BY	
FINAL SURVEY	SURVEYED
NOTE BOOK	PLOTTED
NO.	TEMPLATE
	AREAS CHECKED

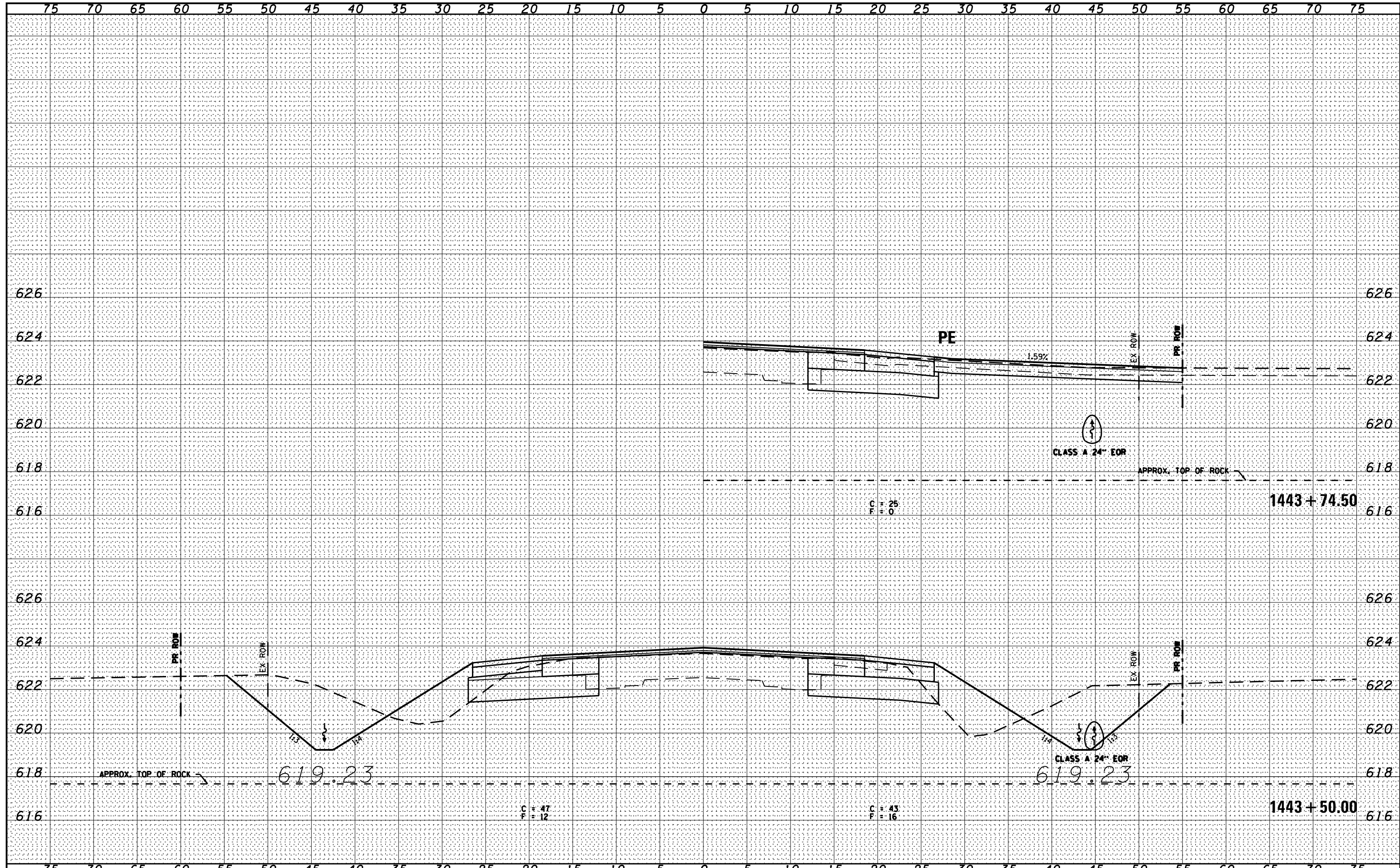
DATE	07/09
BY	CHAMLIN & ASSOCIATES
LAG	JAC
NO.	
ORIGINAL SURVEY	SURVEYED
NOTE BOOK	PLOTTED
NO.	TEMPLATE
	AREAS CHECKED



FILE NAME = D366905-SHT-XSSHT-IL17.DGN	USER NAME = ...	DESIGNED -	REVISD -	STATE OF ILLINOIS DEPARTMENT OF TRANSPORTATION	CROSS SECTIONS - IL 17		F.A.P. RTE. 41	SECTION (I)W&RS-1	COUNTY KANKAKEE	TOTAL SHEETS 450	SHEET NO. 367
	PLOT SCALE = 1"=5'	DRAWN - LAG	REVISD -		SCALE: 1"=5'	SHEET OF SHEETS	STA. 1440+74.50 TO STA. 1441+00.00	CONTRACT NO. 66905		ILLINOIS FED. AID PROJECT	
	PLOT DATE = 07/13	CHECKED - JAC	REVISD -								
		DATE - 07/13	REVISD -								

DATE	
BY	
FINAL SURVEY	SURVEYED
NOTE BOOK	PLOTTED
NO.	TEMPLATE
	AREAS CHECKED

DATE	07/09
BY	CHAMLIN & ASSOCIATES
LAG	JAC
NOTE BOOK	
NO.	
	AREAS CHECKED



FILE NAME = D366905-SHT-XSSHT-IL17.DGN
 USER NAME = ...
 PLOT SCALE = 1"=5'
 PLOT DATE = 07/13

DESIGNED	-	REVISD	-
DRAWN	- LAG	REVISD	-
CHECKED	- JAC	REVISD	-
DATE	- 07/13	REVISD	-

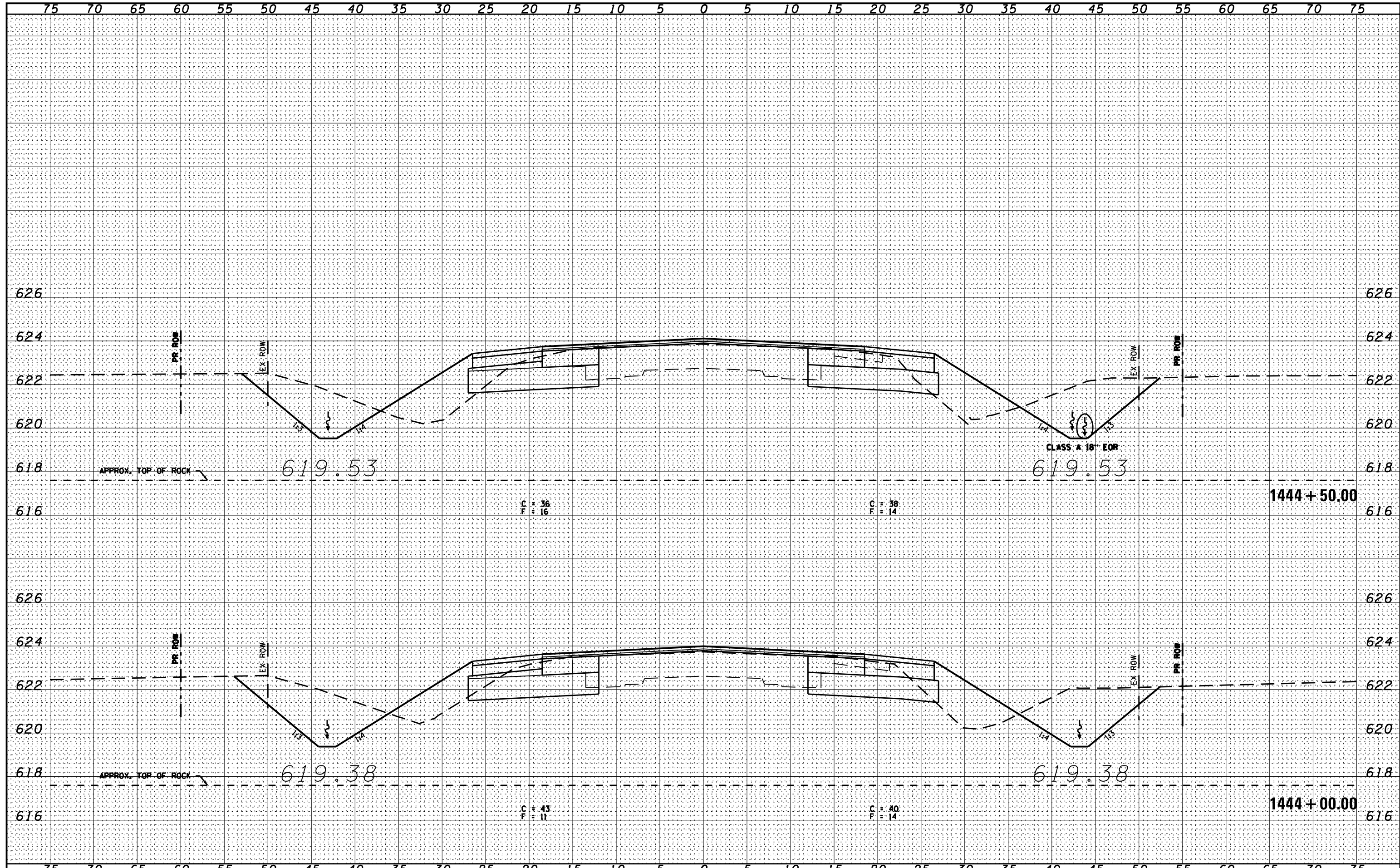
STATE OF ILLINOIS
 DEPARTMENT OF TRANSPORTATION

CROSS SECTIONS - IL 17
 SCALE: 1"=5'
 SHEET OF SHEETS STA. 1443+50.00 TO STA. 1443+74.50

F.A.P. RTE.	SECTION	COUNTY	TOTAL SHEETS	SHEET NO.
41	(I)W&RS-1	KANKAKEE	450	371
CONTRACT NO. 66905				
ILLINOIS FED. AID PROJECT				

DATE	
BY	
FINAL SURVEY	SURVEYED
NOTE BOOK	PLOTTED
NO.	TEMPLATE
	AREAS CHECKED

DATE	07/09
BY	CHAMLIN & ASSOCIATES
LAG	JAC
NOTE BOOK	
NO.	
	AREAS CHECKED



FILE NAME = D366905-SHT-KSSHT-IL17.DGN
 USER NAME = ...
 PLOT SCALE = 1"=5'
 PLOT DATE = 07/13

DESIGNED -
 DRAWN - LAG
 CHECKED - JAC
 DATE - 07/13

REVISED -
 REVISED -
 REVISED -
 REVISED -

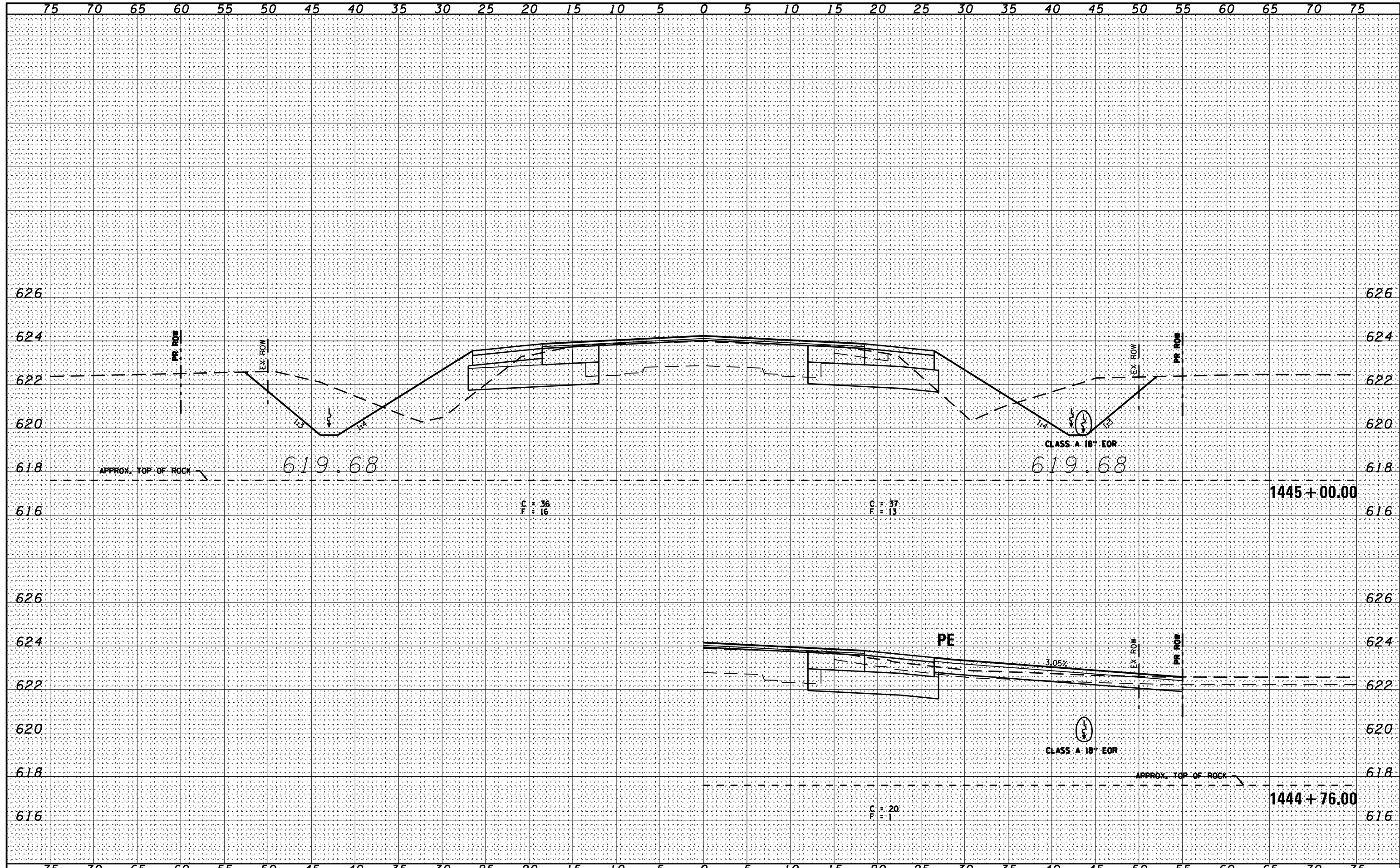
STATE OF ILLINOIS
 DEPARTMENT OF TRANSPORTATION

CROSS SECTIONS - IL 17
 SCALE: 1"=5'
 SHEET OF SHEETS STA. 1444+00.00 TO STA. 1444+50.00

F.A.P. RTE.	SECTION	COUNTY	TOTAL SHEETS	SHEET NO.
41	(I)W&RS-1	KANKAKEE	450	372
			CONTRACT NO. 66905	
ILLINOIS FED. AID PROJECT				

DATE	
BY	
FINAL SURVEY	SURVEYED
NOTE BOOK	PLOTTED
NO.	TEMPLATE
	AREAS CHECKED

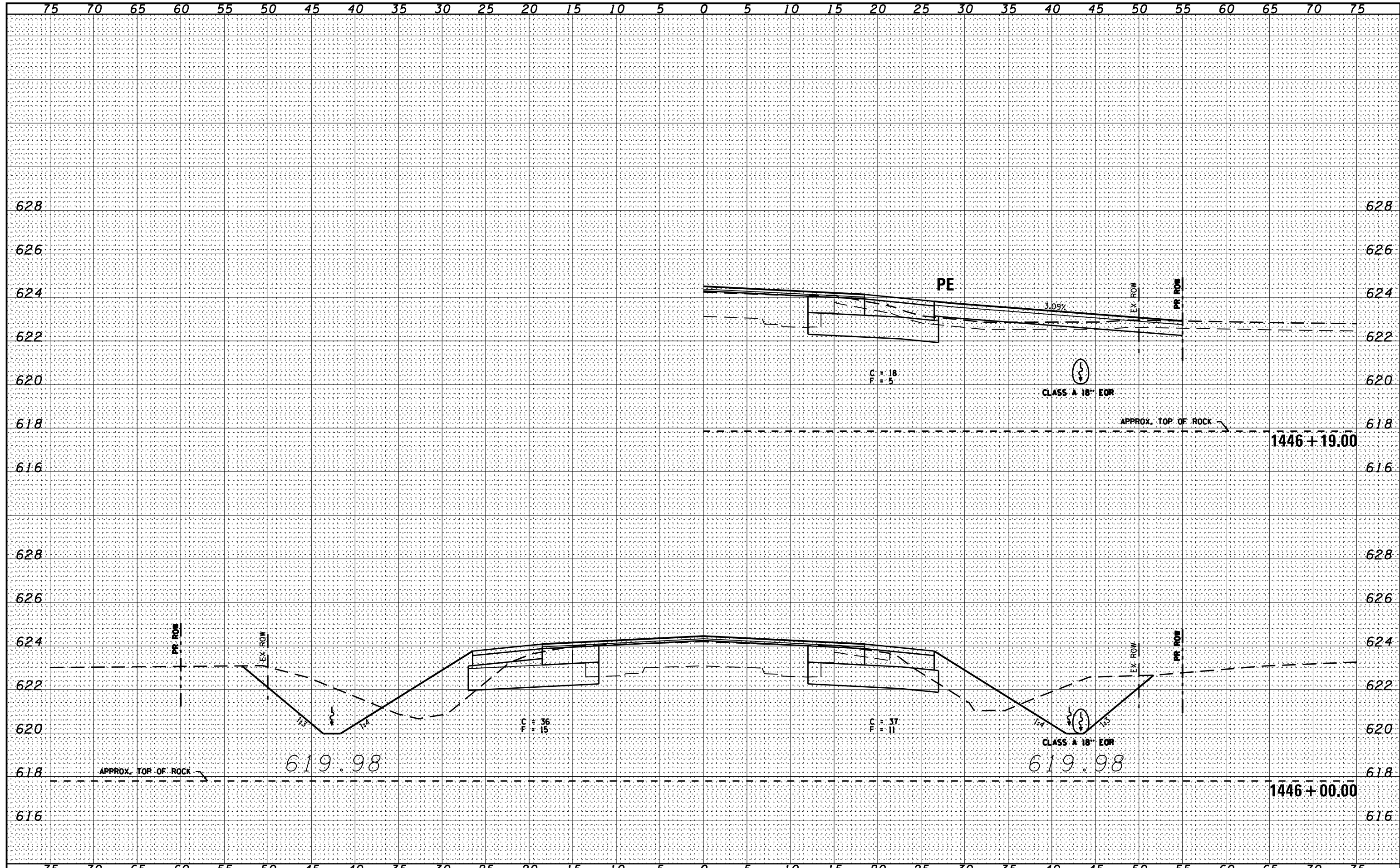
DATE	07/09
BY	CHAMLIN & ASSOCIATES
LAG	JAC
NOTE BOOK	
NO.	
ORIGINAL SURVEY	SURVEYED
NOTE BOOK	PLOTTED
NO.	TEMPLATE
	AREAS CHECKED



FILE NAME = D366905-SHT-KSSHT-IL17.DGN	USER NAME = ...	DESIGNED -	REVISD -	STATE OF ILLINOIS DEPARTMENT OF TRANSPORTATION	CROSS SECTIONS - IL 17		F.A.P. RTE.	SECTION	COUNTY	TOTAL SHEETS	SHEET NO.	
	PLOT SCALE = 1"=5'	DRAWN - LAG	REVISD -		SCALE: 1"=5'	SHEET	OF	SHEETS	STA. 1444+76.00 TO STA. 1445+00.00	KANKAKEE	450	373
	PLOT DATE = 07/13	CHECKED - JAC	REVISD -							ILLINOIS FED. AID PROJECT		
		DATE - 07/13	REVISD -									

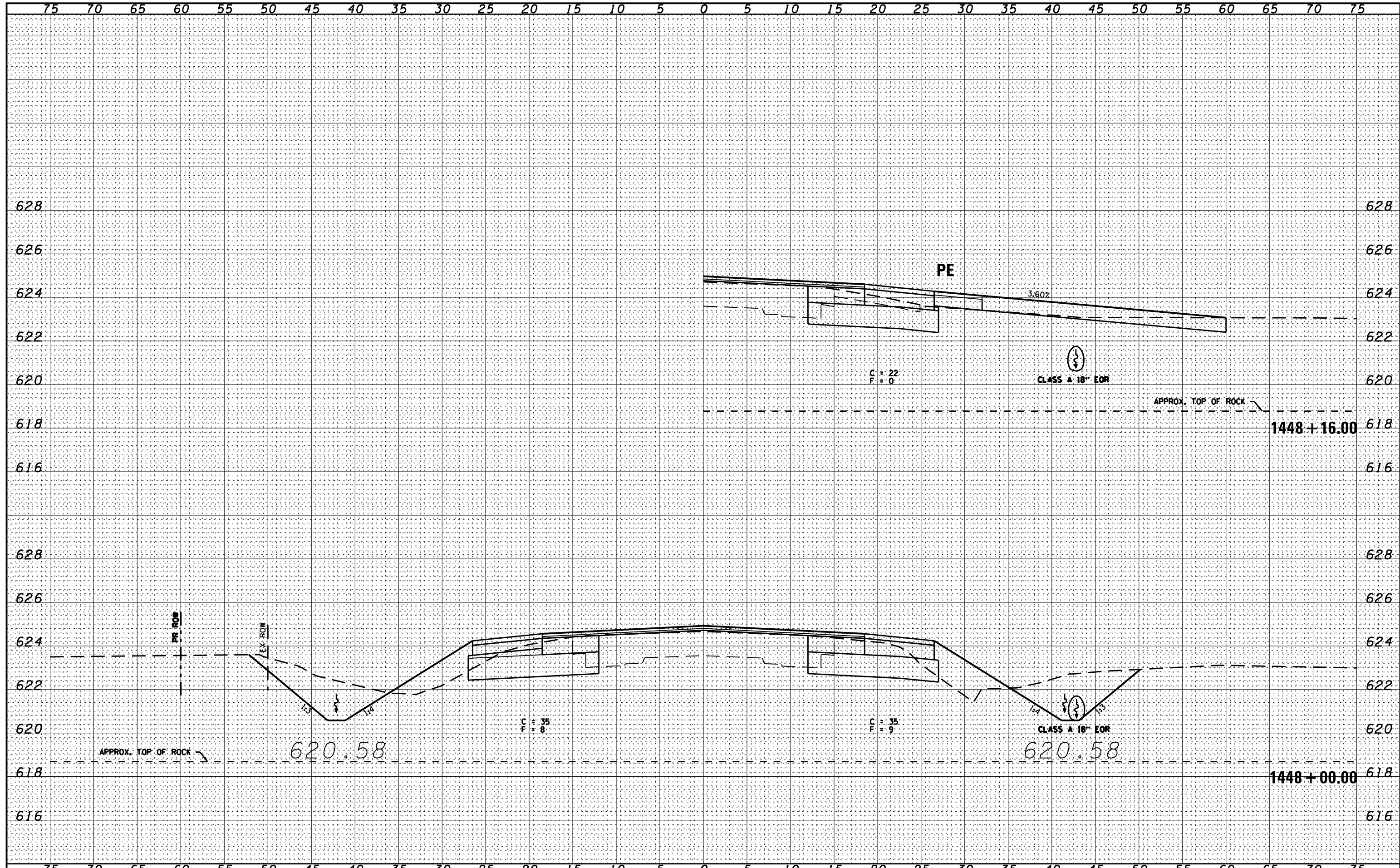
DATE	
BY	
FINAL SURVEY	SURVEYED
NOTE BOOK	PLOTTED
NO.	TEMPLATE
	AREAS CHECKED

DATE	07/09
BY	CHAMLIN & ASSOCIATES
LAG	JAC
NOTE BOOK	
NO.	
	AREAS CHECKED



BY	DATE
CHAMLIN & ASSOCIATES	07/09
LAG	07/09
JAC	07/09
NO.	07/09

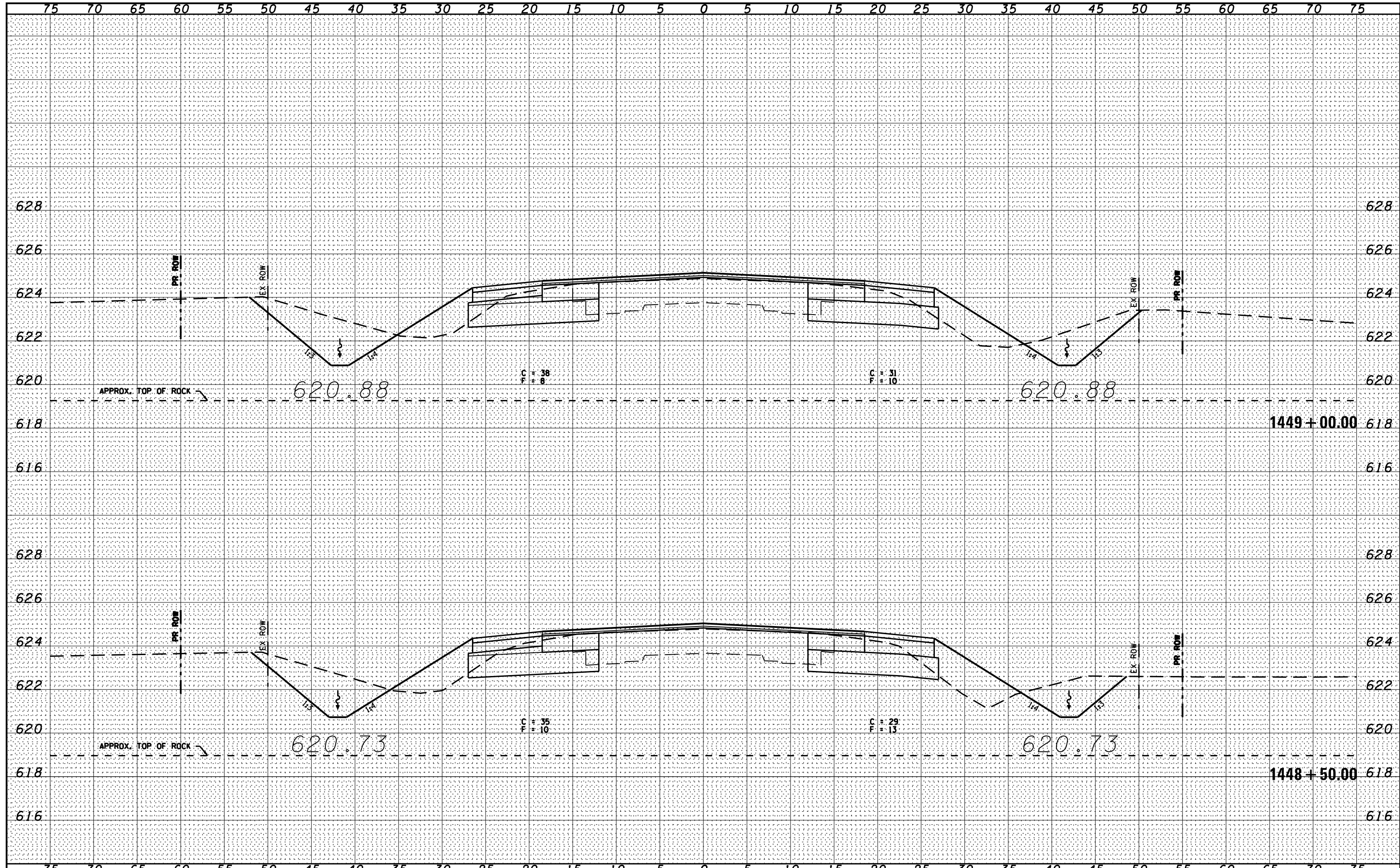
BY	DATE
CHAMLIN & ASSOCIATES	07/09
LAG	07/09
JAC	07/09
NO.	07/09



FILE NAME = D366905-SHT-KSSHT-IL17.DGN	USER NAME = ...	DESIGNED -	REVISD -	STATE OF ILLINOIS DEPARTMENT OF TRANSPORTATION	CROSS SECTIONS - IL 17		F.A.P. RTE. 41	SECTION (I)W&RS-1	COUNTY KANKAKEE	TOTAL SHEETS 450	SHEET NO. 378
PLOT SCALE = 1"=5'		DRAWN - LAG	REVISD -		SCALE: 1"=5'	SHEET OF SHEETS	STA. 1448+00.00 TO STA. 1448+16.00	CONTRACT NO. 66905		ILLINOIS FED. AID PROJECT	
PLOT DATE = 07/13		CHECKED - JAC	REVISD -								
		DATE - 07/13	REVISD -								

BY	DATE
CHAMLIN & ASSOCIATES	07/09
LAG	07/09
JAC	07/09
NO.	07/09
NO.	07/09

BY	DATE
CHAMLIN & ASSOCIATES	07/09
LAG	07/09
JAC	07/09
NO.	07/09
NO.	07/09



FILE NAME = D366905-SHT-KSSHT-IL17.DGN
 USER NAME = ...
 PLOT SCALE = 1"=5'
 PLOT DATE = 07/13

DESIGNED -
 DRAWN - LAG
 CHECKED - JAC
 DATE - 07/13

REVISED -
 REVISED -
 REVISED -
 REVISED -

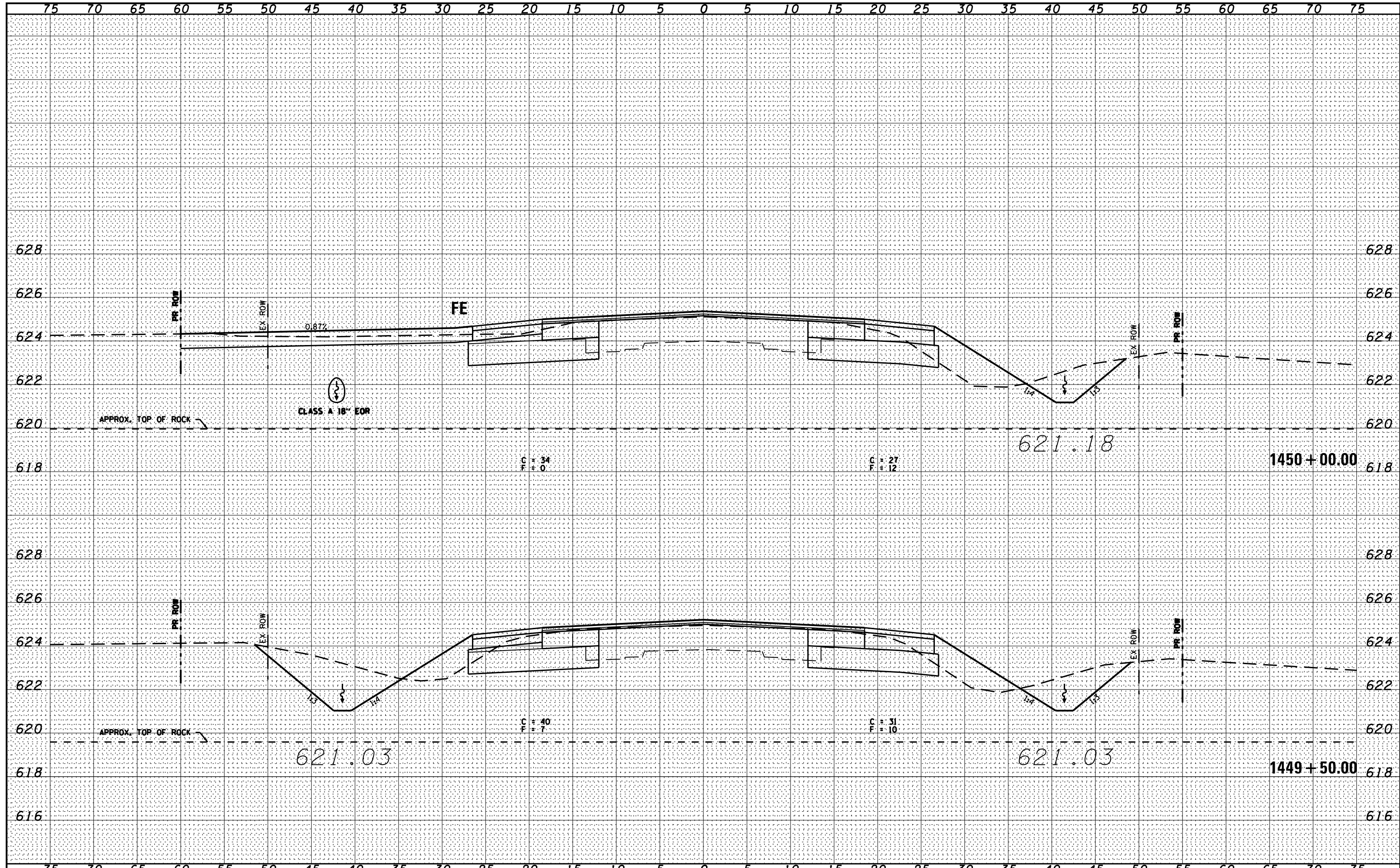
STATE OF ILLINOIS
 DEPARTMENT OF TRANSPORTATION

CROSS SECTIONS - IL 17
 SCALE: 1"=5'
 SHEET OF SHEETS STA. 1448+50.00 TO STA. 1449+00.00

F.A.P. RTE.	SECTION	COUNTY	TOTAL SHEETS	SHEET NO.
41	(I)W&RS-1	KANKAKEE	450	379
CONTRACT NO. 66905				
ILLINOIS FED. AID PROJECT				

DATE	
BY	
FINAL SURVEY	
SURVEYED	
PLOTTED	
TEMPLATE	
NOTE BOOK	
AREAS CHECKED	
NO.	

DATE	07/09
BY	CHAMLIN & ASSOCIATES
LAG	JAC
PLOTTED	
TEMPLATE	
NOTE BOOK	
AREAS CHECKED	
NO.	



FILE NAME = D366905-SHT-KSSHT-IL17.DGN
 USER NAME = ...
 PLOT SCALE = 1"=5'
 PLOT DATE = 07/13

DESIGNED -	REVISD -
DRAWN - LAG	REVISD -
CHECKED - JAC	REVISD -
DATE - 07/13	REVISD -

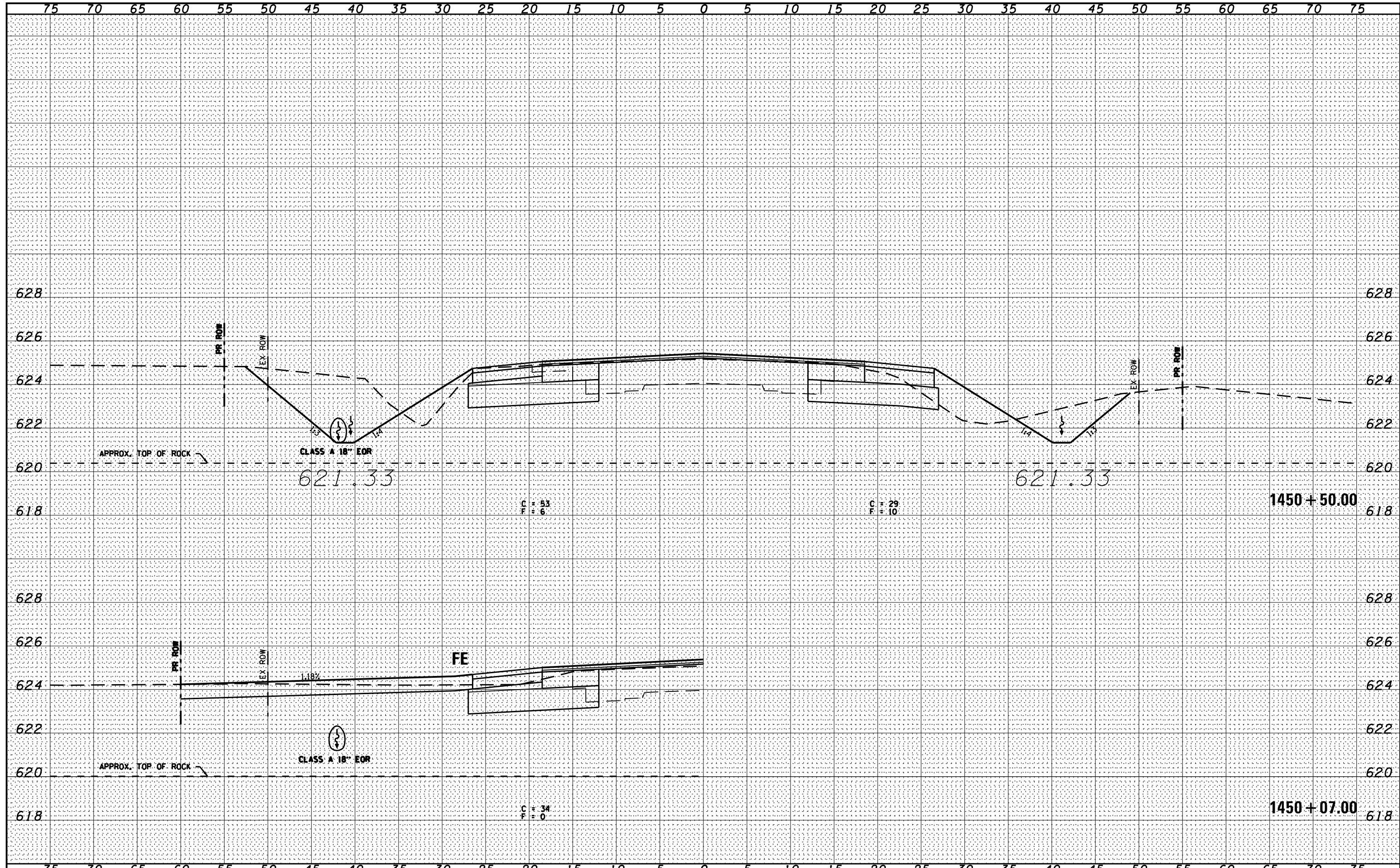
STATE OF ILLINOIS
 DEPARTMENT OF TRANSPORTATION

CROSS SECTIONS - IL 17
 SCALE: 1"=5'
 SHEET OF SHEETS STA. 1449+50.00 TO STA. 1450+00.00

F.A.P. RTE.	SECTION	COUNTY	TOTAL SHEETS	SHEET NO.
41	(1)W&RS-1	KANKAKEE	450	380
CONTRACT NO. 66905				
ILLINOIS FED. AID PROJECT				

DATE	
BY	
FINAL SURVEY	SURVEYED
NOTE BOOK	PLOTTED
NO.	TEMPLATE
	AREAS CHECKED

DATE	07/09
BY	CHAMLIN & ASSOCIATES
LAG	JAC
NOTE BOOK	
NO.	
	AREAS CHECKED



FILE NAME = D366905-SHT-KSSHT-IL17.DGN
 USER NAME = ...
 PLOT SCALE = 1"=5'
 PLOT DATE = 07/13

DESIGNED -
 DRAWN - LAG
 CHECKED - JAC
 DATE - 07/13

REVISED -
 REVISED -
 REVISED -
 REVISED -

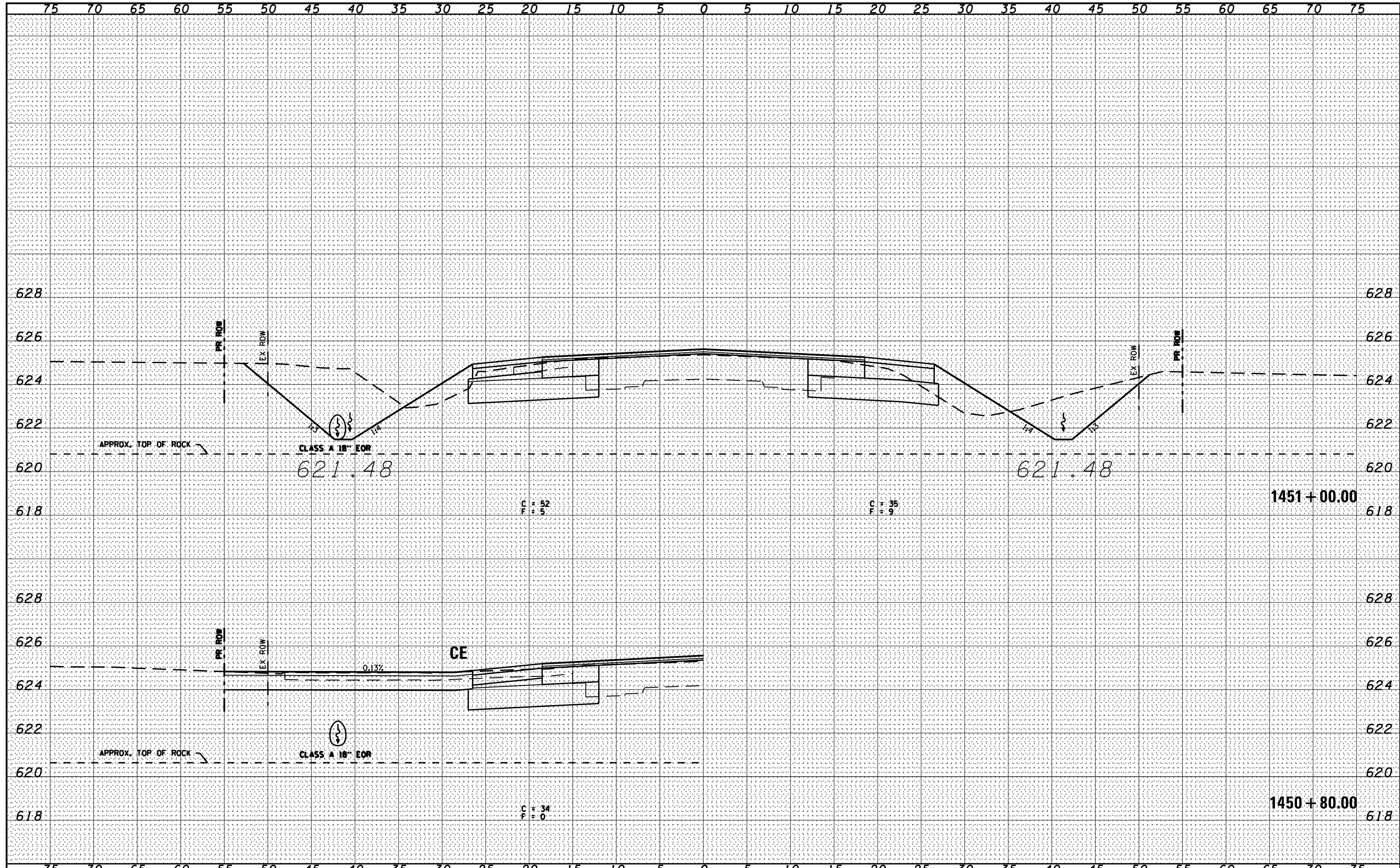
STATE OF ILLINOIS
 DEPARTMENT OF TRANSPORTATION

CROSS SECTIONS - IL 17
 SCALE: 1"=5'
 SHEET OF SHEETS STA. 1450+07.00 TO STA. 1450+50.00

F.A.P. RTE.	SECTION	COUNTY	TOTAL SHEETS	SHEET NO.
41	(I)W&RS-1	KANKAKEE	450	381
			CONTRACT NO. 66905	
ILLINOIS FED. AID PROJECT				

DATE	
BY	
FINAL SURVEY	SURVEYED
NOTE BOOK	PLOTTED
NO.	TEMPLATE
	AREAS CHECKED

DATE	07/09
BY	CHAMLIN & ASSOCIATES
LAG	JAC
NOTE BOOK	
NO.	
	AREAS CHECKED



FILE NAME = D366905-SHT-KSSHT-IL17.DGN
 USER NAME = ...
 PLOT SCALE = 1"=5'
 PLOT DATE = 07/13

DESIGNED -
 DRAWN - LAG
 CHECKED - JAC
 DATE - 07/13

REVISED -
 REVISED -
 REVISED -
 REVISED -

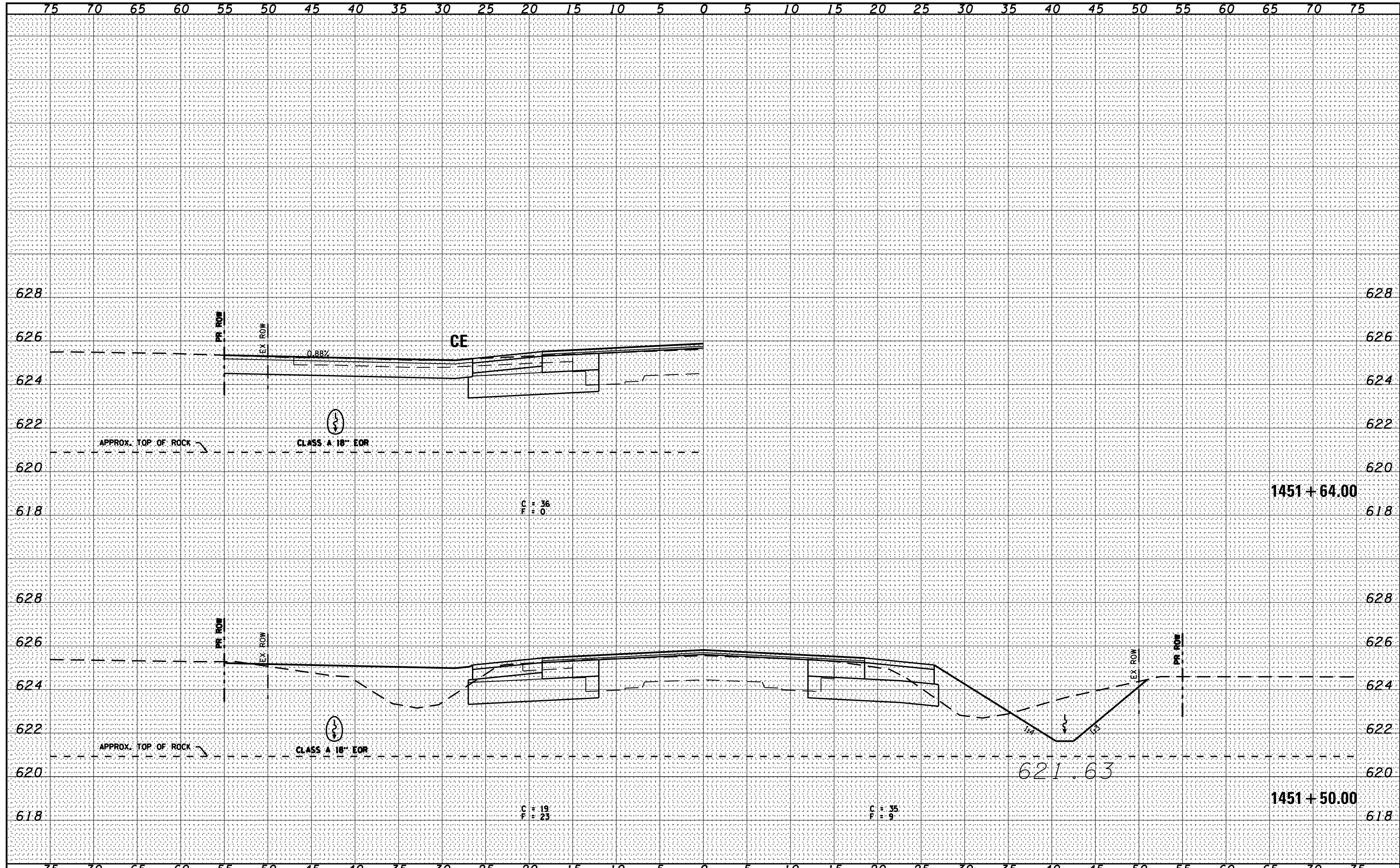
STATE OF ILLINOIS
 DEPARTMENT OF TRANSPORTATION

CROSS SECTIONS - IL 17
 SCALE: 1"=5'
 SHEET OF SHEETS STA. 1450+80.00 TO STA. 1451+00.00

F.A.P. RTE.	SECTION	COUNTY	TOTAL SHEETS	SHEET NO.
41	(I)W&RS-1	KANKAKEE	450	382
				CONTRACT NO. 66905
ILLINOIS FED. AID PROJECT				

DATE	
BY	
FINAL SURVEY	SURVEYED
NOTE BOOK	PLOTTED
NO.	TEMPLATE
	AREAS CHECKED

DATE	07/09
BY	CHAMLIN & ASSOCIATES
LAG	JAC
NO.	
ORIGINAL SURVEY	SURVEYED
NOTE BOOK	PLOTTED
NO.	TEMPLATE
	AREAS CHECKED



FILE NAME = D366905-SHT-KSSHT-IL17.DGN
 USER NAME = ...
 PLOT SCALE = 1"=5'
 PLOT DATE = 07/13

DESIGNED -	REVISIED -
DRAWN - LAG	REVISIED -
CHECKED - JAC	REVISIED -
DATE - 07/13	REVISIED -

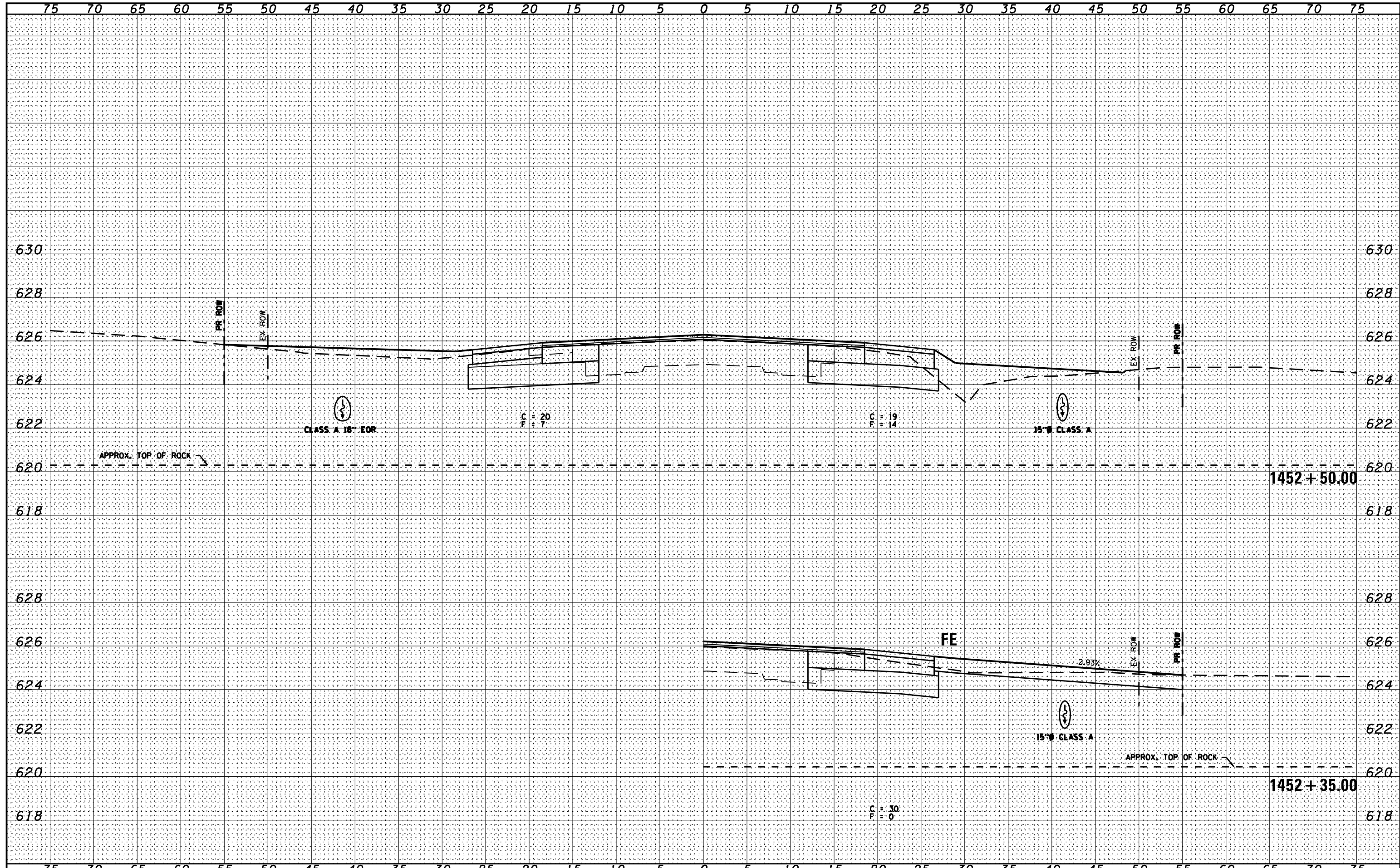
STATE OF ILLINOIS
 DEPARTMENT OF TRANSPORTATION

CROSS SECTIONS - IL 17
 SCALE: 1"=5'
 SHEET OF SHEETS STA. 1451+50.00 TO STA. 1451+64.00

F.A.P. RTE.	SECTION	COUNTY	TOTAL SHEETS	SHEET NO.
41	(I)W&RS-1	KANKAKEE	450	383
				CONTRACT NO. 66905
ILLINOIS FED. AID PROJECT				

DATE	
BY	
FINAL SURVEY	SURVEYED
NOTE BOOK	PLOTTED
NO.	TEMPLATE
	AREAS CHECKED

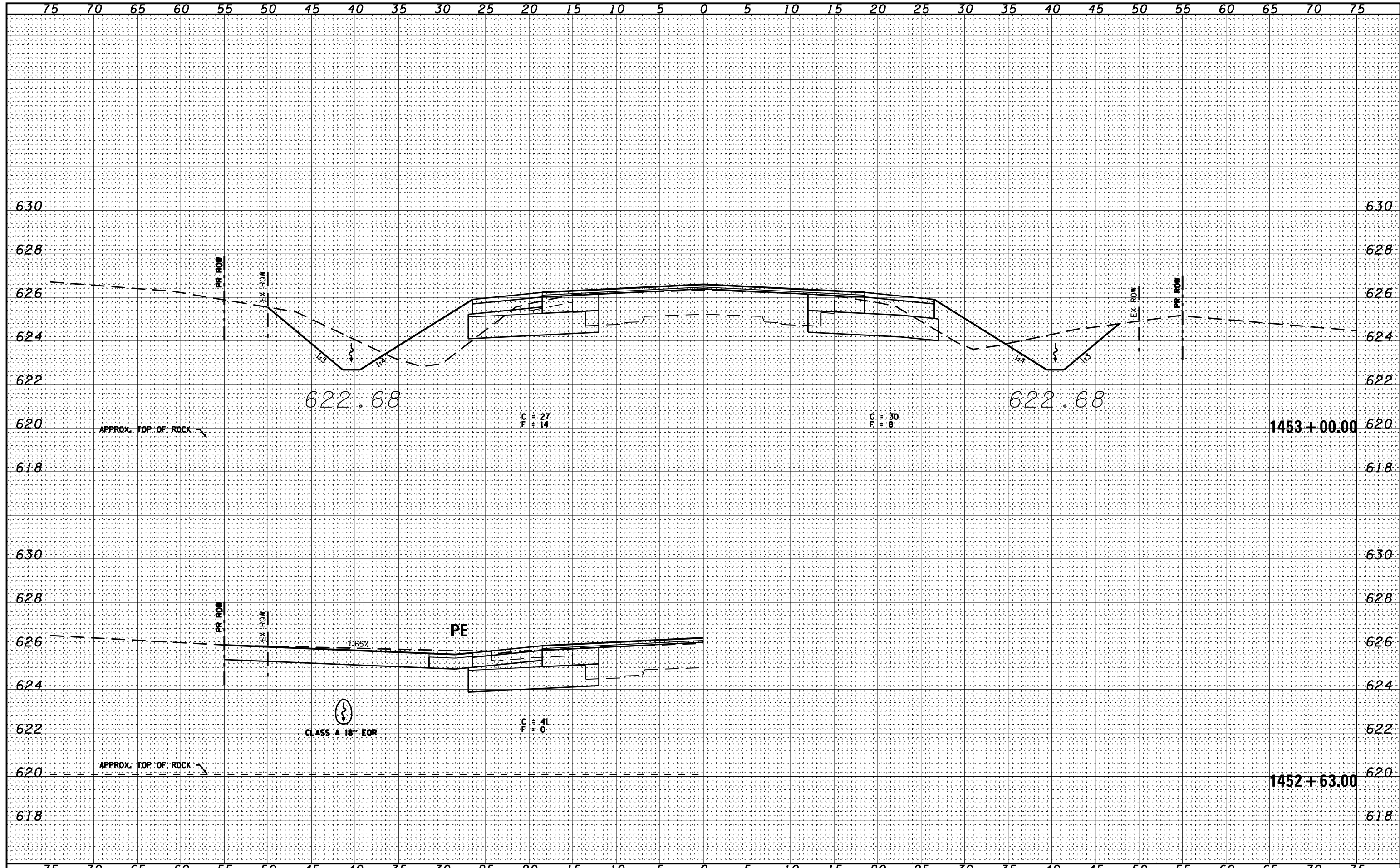
DATE	07/09
BY	CHAMLIN & ASSOCIATES
LAG	JAC
ORIGINAL SURVEY	SURVEYED
NOTE BOOK	PLOTTED
NO.	TEMPLATE
	AREAS CHECKED



FILE NAME = D366905-SHT-KSSHT-IL17.DGN	USER NAME = ...	DESIGNED -	REVISD -	STATE OF ILLINOIS DEPARTMENT OF TRANSPORTATION	CROSS SECTIONS - IL 17		F.A.P. RTE. 41	SECTION (I)W&RS-1	COUNTY KANKAKEE	TOTAL SHEETS 450	SHEET NO. 385
PLOT SCALE = 1"=5'	PLD DATE = 07/13	DRAWN - LAG	REVISD -		SCALE: 1"=5'	SHEET OF SHEETS	STA. 1452+35.00 TO STA. 1452+50.00	CONTRACT NO. 66905		ILLINOIS FED. AID PROJECT	
		CHECKED - JAC	REVISD -								
		DATE - 07/13	REVISD -								

BY	DATE
FINAL SURVEY	SURVEYED
NOTE BOOK	PLOTTED
NO.	TEMPLATE
	AREAS CHECKED

BY	DATE
CHAMLIN & ASSOCIATES	07/09
LAG	07/09
JKC	07/09
	07/09
	07/09
ORIGINAL SURVEY	SURVEYED
NOTE BOOK	PLOTTED
NO.	TEMPLATE
	AREAS CHECKED



FILE NAME = D366905-SHT-KSSHT-IL17.DGN
 USER NAME = ...
 PLOT SCALE = 1"=5'
 PLOT DATE = 07/13

DESIGNED -	REVISIED -
DRAWN - LAG	REVISIED -
CHECKED - JKC	REVISIED -
DATE - 07/13	REVISIED -

**STATE OF ILLINOIS
DEPARTMENT OF TRANSPORTATION**

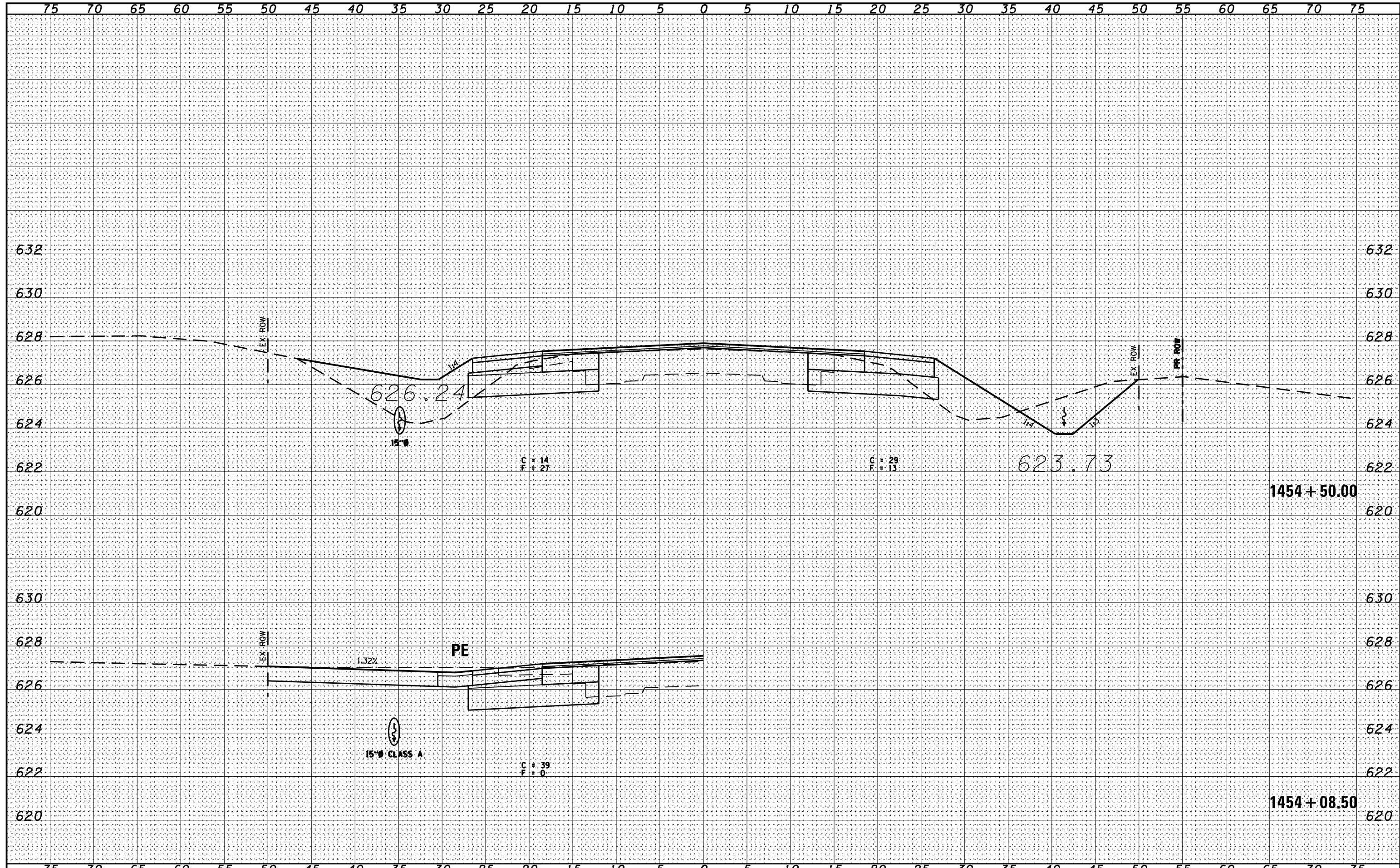
CROSS SECTIONS - IL 17

SCALE: 1"=5' SHEET OF SHEETS STA. 1452+63.00 TO STA. 1453+00.00

F.A.P. RTE.	SECTION	COUNTY	TOTAL SHEETS	SHEET NO.
41	(1)W&RS-1	KANKAKEE	450	386
CONTRACT NO. 66905				
ILLINOIS FED. AID PROJECT				

DATE	
BY	
FINAL SURVEY	SURVEYED
NOTE BOOK	PLOTTED
NO.	TEMPLATE
	AREAS CHECKED

DATE	07/09
BY	CHAMLIN & ASSOCIATES
LAG	JAC
ORIGINAL SURVEY	SURVEYED
NOTE BOOK	PLOTTED
NO.	TEMPLATE
	AREAS CHECKED



FILE NAME = D366905-SHT-KSSHT-IL17.DGN
 USER NAME = ...
 PLOT SCALE = 1"=5'
 PLOT DATE = 07/13

DESIGNED -	REVISD -
DRAWN - LAG	REVISD -
CHECKED - JAC	REVISD -
DATE - 07/13	REVISD -

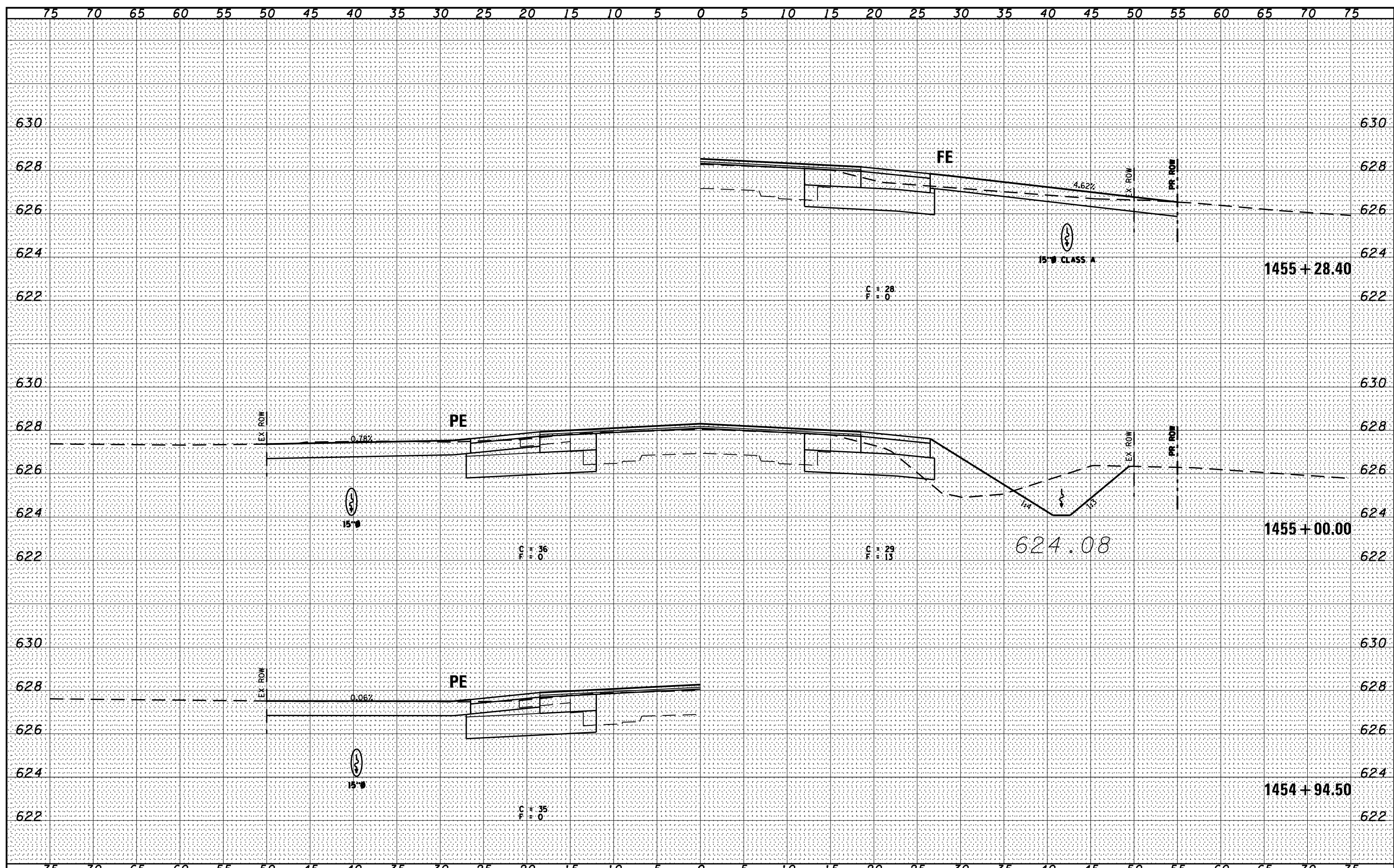
STATE OF ILLINOIS
 DEPARTMENT OF TRANSPORTATION

CROSS SECTIONS - IL 17
 SCALE: 1"=5'
 SHEET OF SHEETS STA. 1454+08.50 TO STA. 1454+50.00

F.A.P. RTE.	SECTION	COUNTY	TOTAL SHEETS	SHEET NO.
41	(1)W&RS-1	KANKAKEE	450	388
CONTRACT NO. 66905				
ILLINOIS FED. AID PROJECT				

DATE	
BY	
FINAL SURVEY	SURVEYED
NOTE BOOK	PLOTTED
NO.	AREAS CHECKED

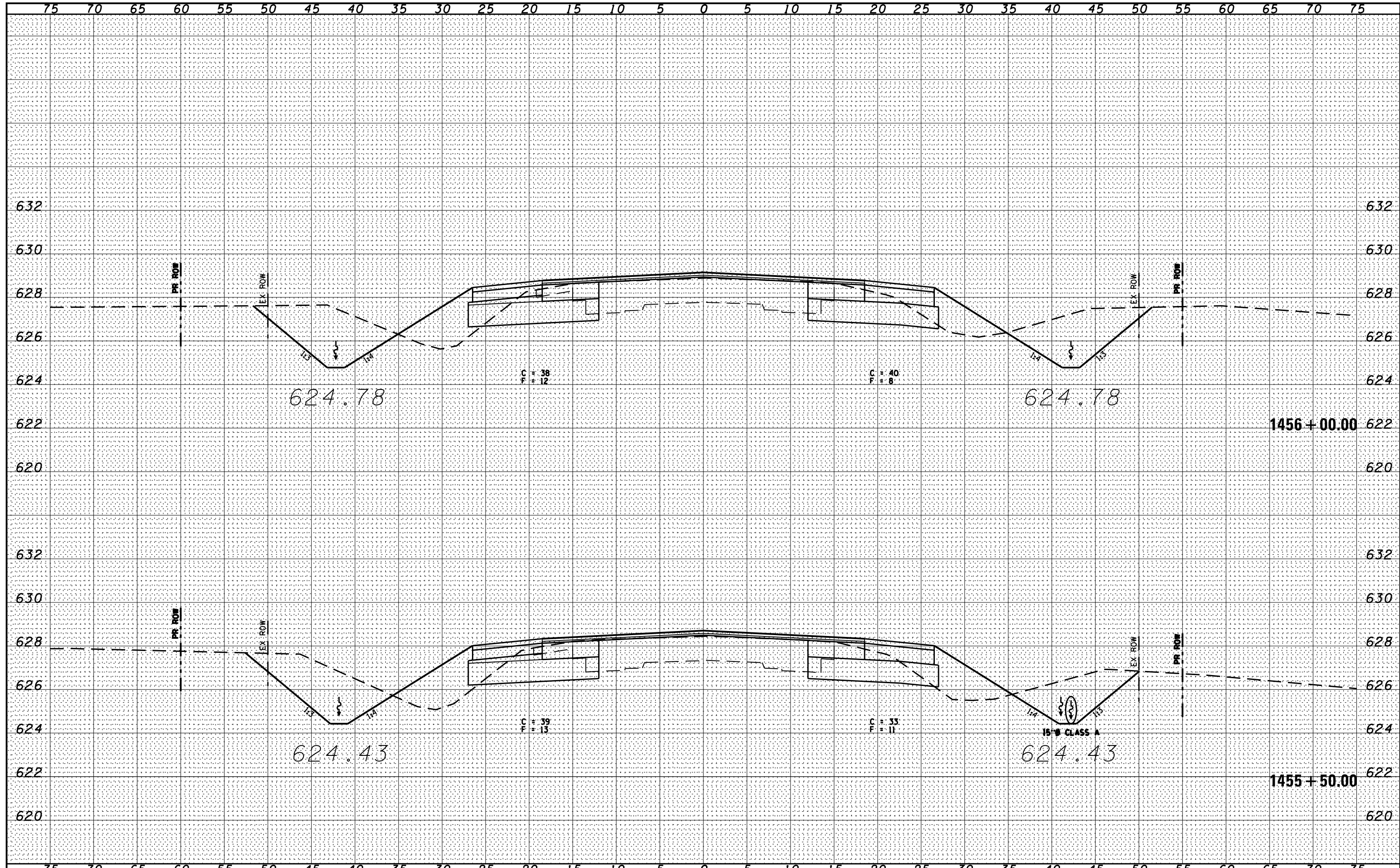
DATE	07/09
BY	CHAMLIN & ASSOCIATES
LAG	JAC
NOTE BOOK	
NO.	



FILE NAME = D366905-SHT-KSSHT-IL17.DGN	USER NAME = ...	DESIGNED -	REVISD -	STATE OF ILLINOIS DEPARTMENT OF TRANSPORTATION	CROSS SECTIONS - IL 17			F.A.P. RTE. 41	SECTION (I)W&RS-1	COUNTY KANKAKEE	TOTAL SHEETS 450	SHEET NO. 389
PLOT SCALE = 1"=5'		DRAWN - LAG	REVISD -		SCALE: 1"=5'	SHEET	OF	SHEETS	STA. 1454+94.50	TO STA. 1455+00.00	CONTRACT NO. 66905	
PLOT DATE = 07/13		CHECKED - JAC	REVISD -		ILLINOIS FED. AID PROJECT							
		DATE - 07/13	REVISD -									

BY	DATE
CHAMLIN & ASSOCIATES	07/09
LAG	07/09
JAC	07/09
NO.	07/09
NO.	07/09

BY	DATE
CHAMLIN & ASSOCIATES	07/09
LAG	07/09
JAC	07/09
NO.	07/09
NO.	07/09



FILE NAME = D366905-SHT-KSSHT-IL17.DGN
 USER NAME = ...
 PLOT SCALE = 1"=5'
 PLOT DATE = 07/13

DESIGNED -	REVISD -
DRAWN - LAG	REVISD -
CHECKED - JAC	REVISD -
DATE - 07/13	REVISD -

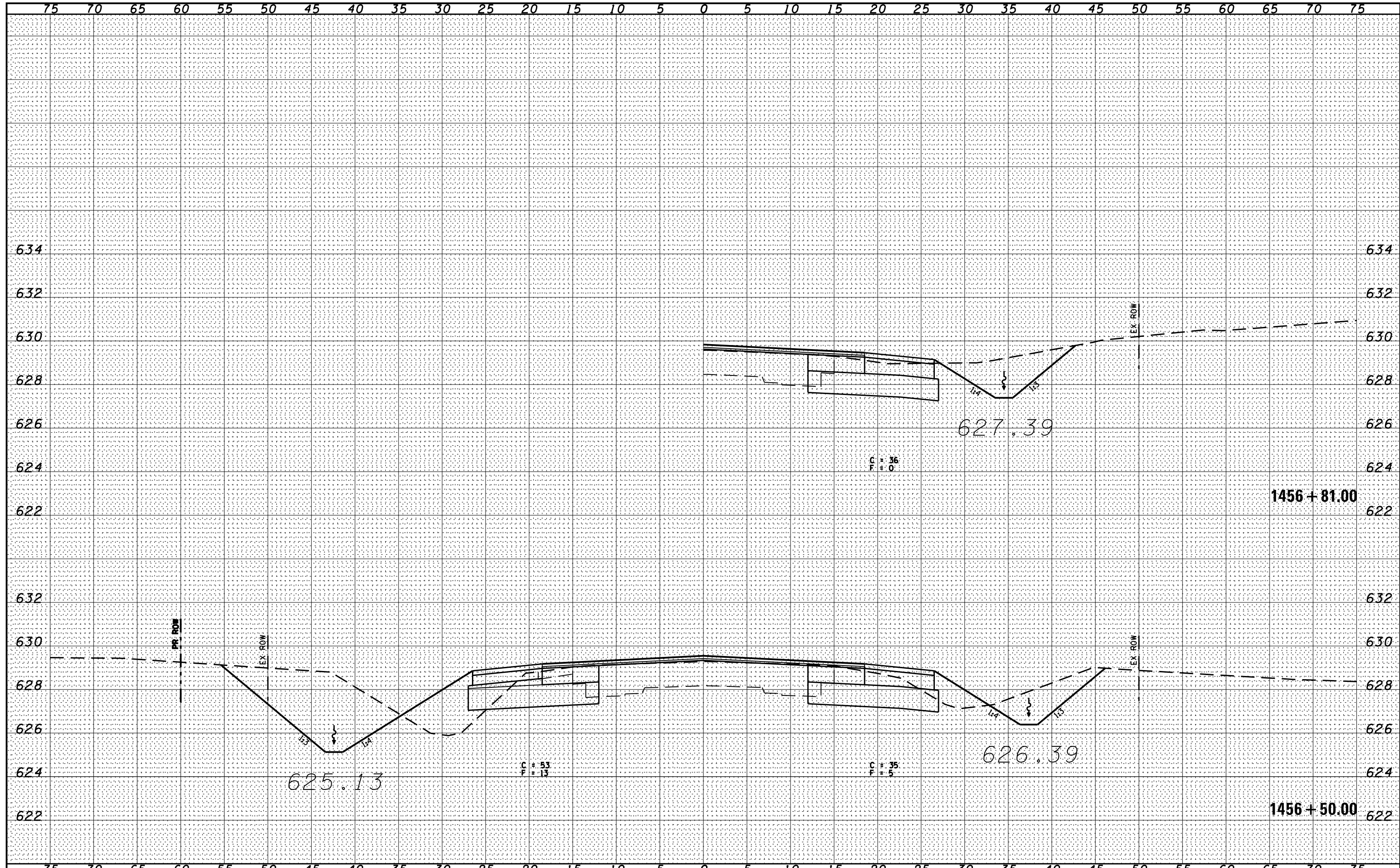
STATE OF ILLINOIS
 DEPARTMENT OF TRANSPORTATION

CROSS SECTIONS - IL 17
 SCALE: 1"=5'
 SHEET OF SHEETS STA. 1455+50.00 TO STA. 1456+00.00

F.A.P. RTE.	SECTION	COUNTY	TOTAL SHEETS	SHEET NO.
41	(I)W&RS-1	KANKAKEE	450	390
CONTRACT NO. 66905				
ILLINOIS FED. AID PROJECT				

DATE	
BY	
FINAL SURVEY	SURVEYED
NOTE BOOK	PLOTTED
NO.	TEMPLATE
	AREAS CHECKED

DATE	07/09
BY	CHAMLIN & ASSOCIATES
LAG	JAC
NOTE BOOK	
NO.	
	AREAS CHECKED



FILE NAME = D366905-SHT-KSSHT-IL17.DGN
 USER NAME = ...
 PLOT SCALE = 1"=5'
 PLOT DATE = 07/13

DESIGNED -
 DRAWN - LAG
 CHECKED - JAC
 DATE - 07/13

REVISED -
 REVISED -
 REVISED -
 REVISED -

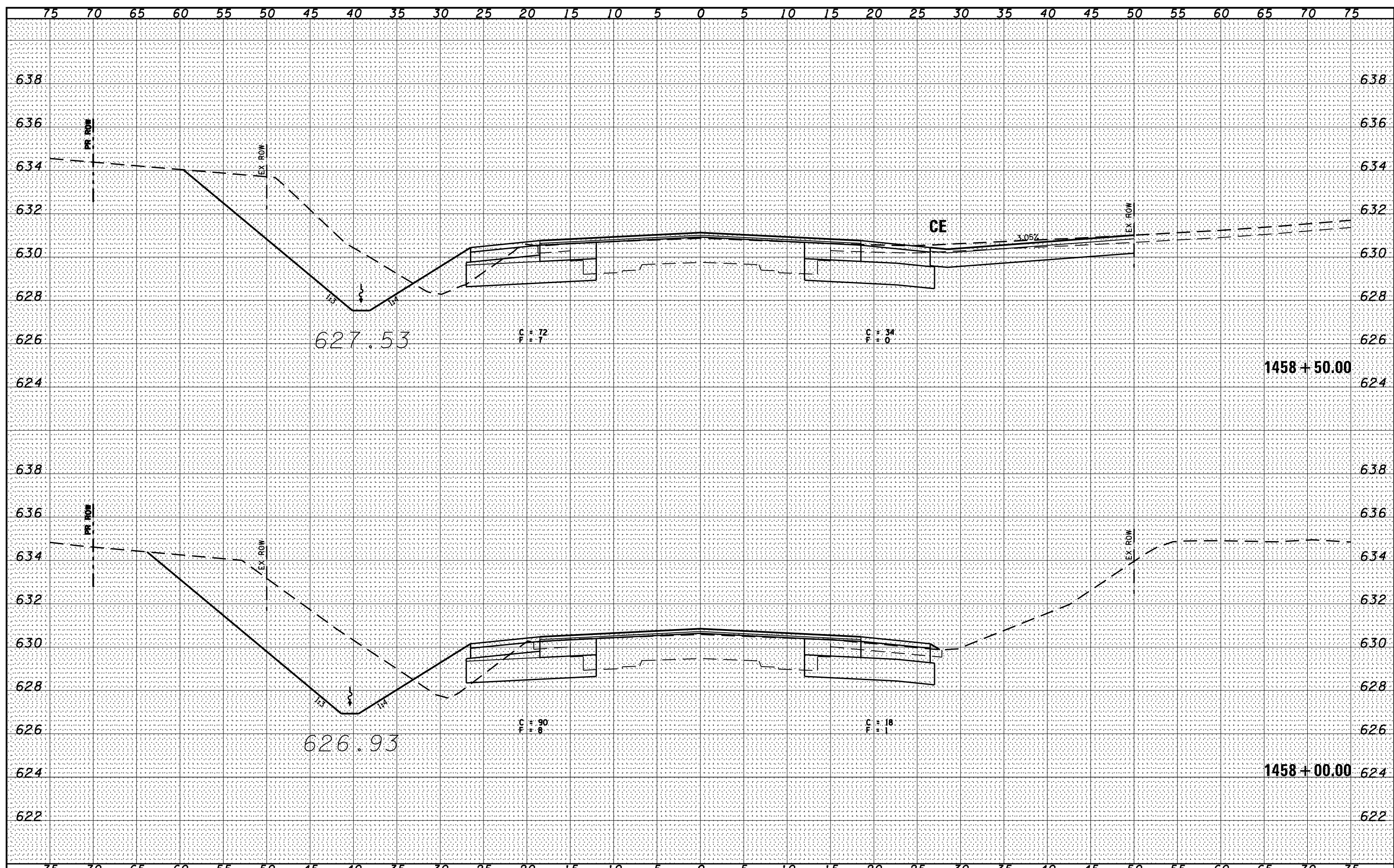
STATE OF ILLINOIS
 DEPARTMENT OF TRANSPORTATION

CROSS SECTIONS - IL 17
 SCALE: 1"=5'
 SHEET OF SHEETS STA. 1456+50.00 TO STA. 1456+81.00

F.A.P. RTE.	SECTION	COUNTY	TOTAL SHEETS	SHEET NO.
41	(I)W&RS-1	KANKAKEE	450	391
			CONTRACT NO. 66905	
ILLINOIS FED. AID PROJECT				

DATE	
BY	
FINAL SURVEY	SURVEYED
NOTE BOOK	PLOTTED
NO.	AREAS CHECKED

DATE	07/09
BY	CHAMLIN & ASSOCIATES
LAG	JAC
ORIGINAL SURVEY	SURVEYED
NOTE BOOK	PLOTTED
NO.	AREAS CHECKED



FILE NAME = D366905-SHT-KSSHT-IL17.DGN
 USER NAME = ...
 PLOT SCALE = 1"=5'
 PLOT DATE = 07/13

DESIGNED -	REVISD -
DRAWN - LAG	REVISD -
CHECKED - JAC	REVISD -
DATE - 07/13	REVISD -

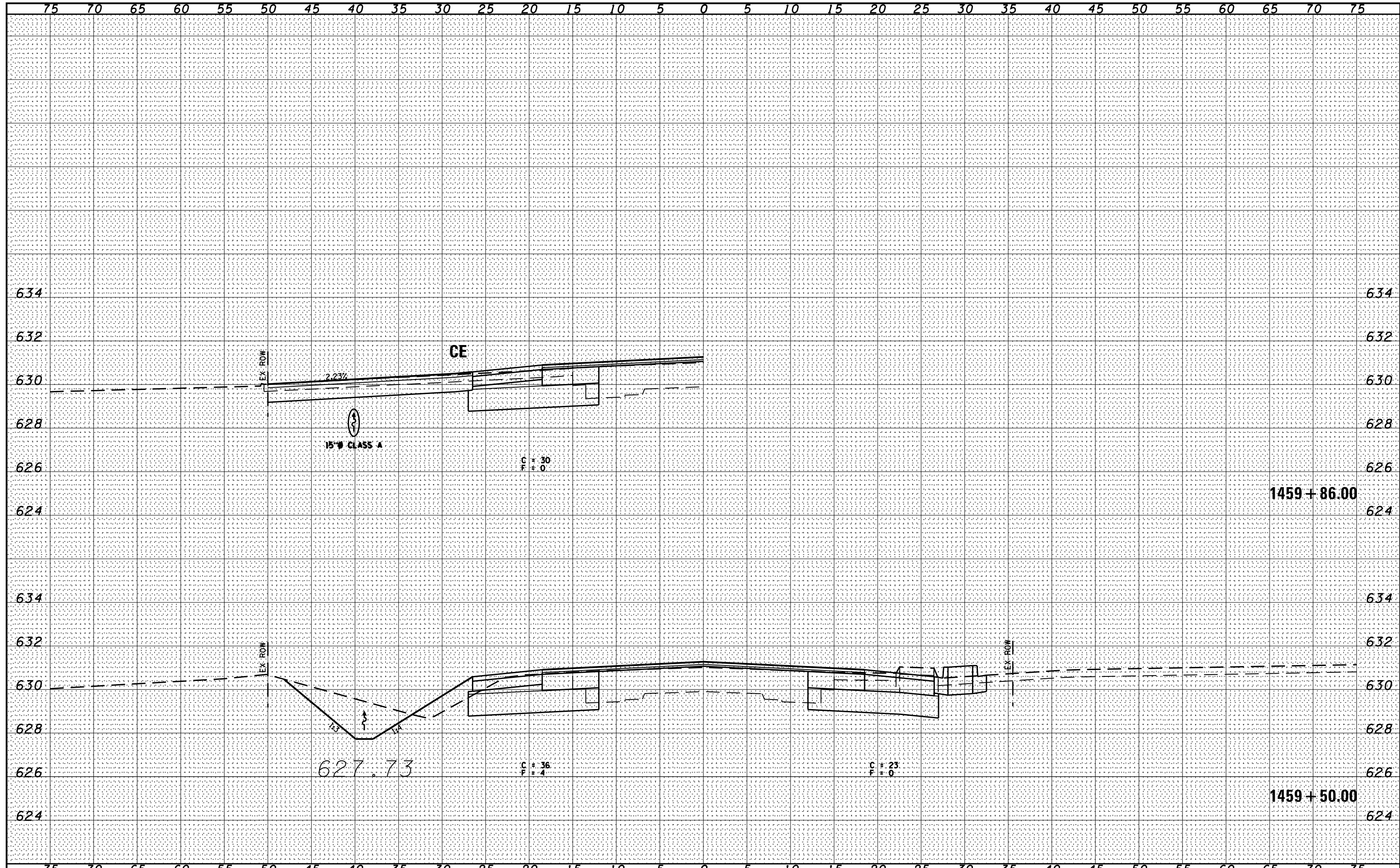
STATE OF ILLINOIS
 DEPARTMENT OF TRANSPORTATION

CROSS SECTIONS - IL 17
 SCALE: 1"=5'
 SHEET OF SHEETS STA. 1458+00.00 TO STA. 1458+50.00

F.A.P. RTE.	SECTION	COUNTY	TOTAL SHEETS	SHEET NO.
41	(I)W&RS-1	KANKAKEE	450	394
			CONTRACT NO. 66905	
ILLINOIS FED. AID PROJECT				

DATE	
BY	
FINAL SURVEY	SURVEYED
NOTE BOOK	PLOTTED
NO.	TEMPLATE
	AREAS CHECKED

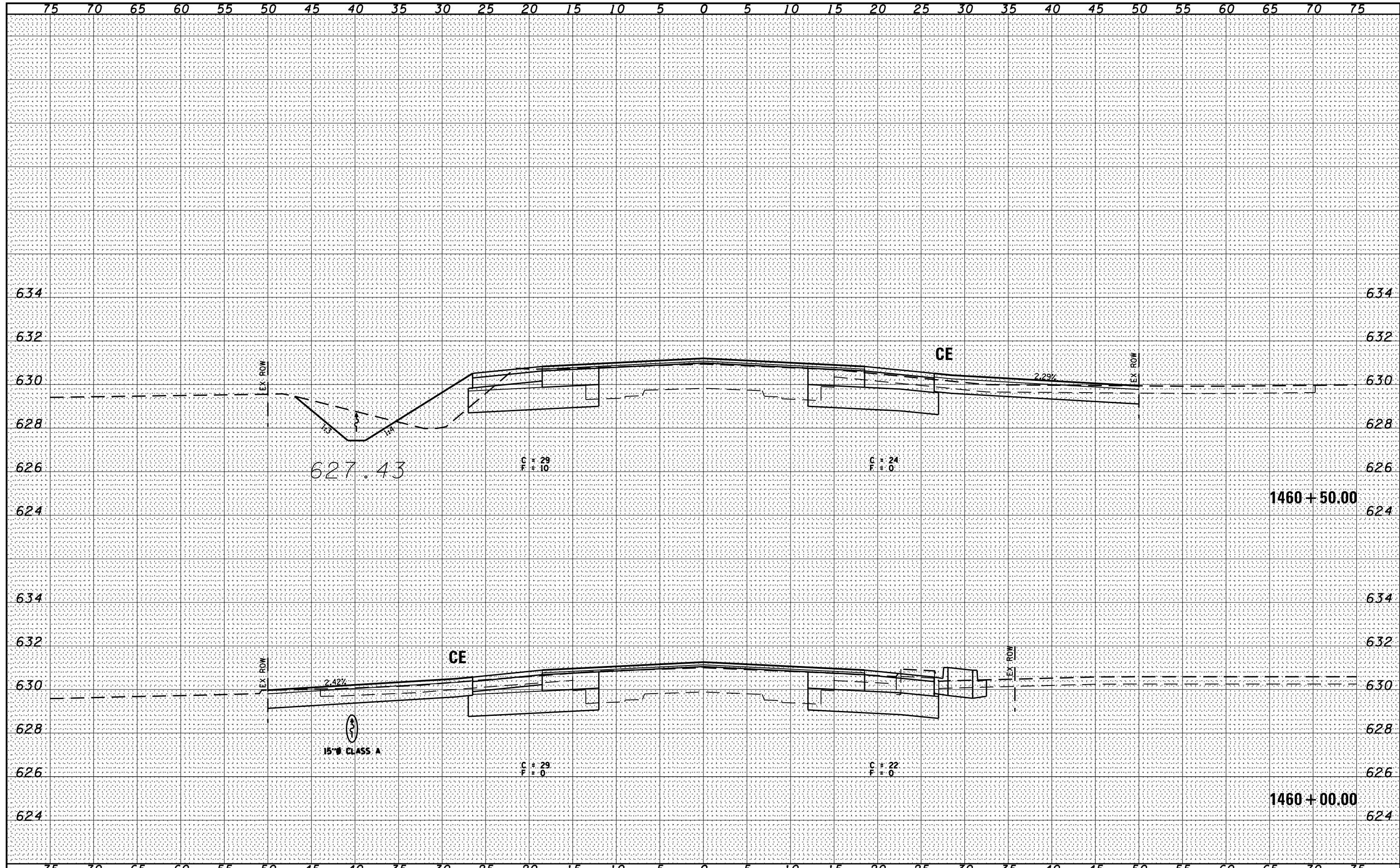
DATE	07/09
BY	CHAMLIN & ASSOCIATES
LAG	JAC
NOTE BOOK	
NO.	
	AREAS CHECKED



FILE NAME = D366905-SHT-XSSHT-IL17.DGN	USER NAME = ...	DESIGNED -	REVISIED -	STATE OF ILLINOIS DEPARTMENT OF TRANSPORTATION	CROSS SECTIONS - IL 17		F.A.P. RTE. 41	SECTION (I)W&RS-1	COUNTY KANKAKEE	TOTAL SHEETS 450	SHEET NO. 396	
	PLOT SCALE = 1"=5'	DRAWN - LAG	REVISIED -		SCALE: 1"=5'	SHEET	OF	SHEETS	STA. 1459+50.00	TO STA. 1459+86.00	CONTRACT NO. 66905	
	PLOT DATE = 07/13	CHECKED - JAC	REVISIED -		ILLINOIS FED. AID PROJECT							
		DATE - 07/13	REVISIED -									

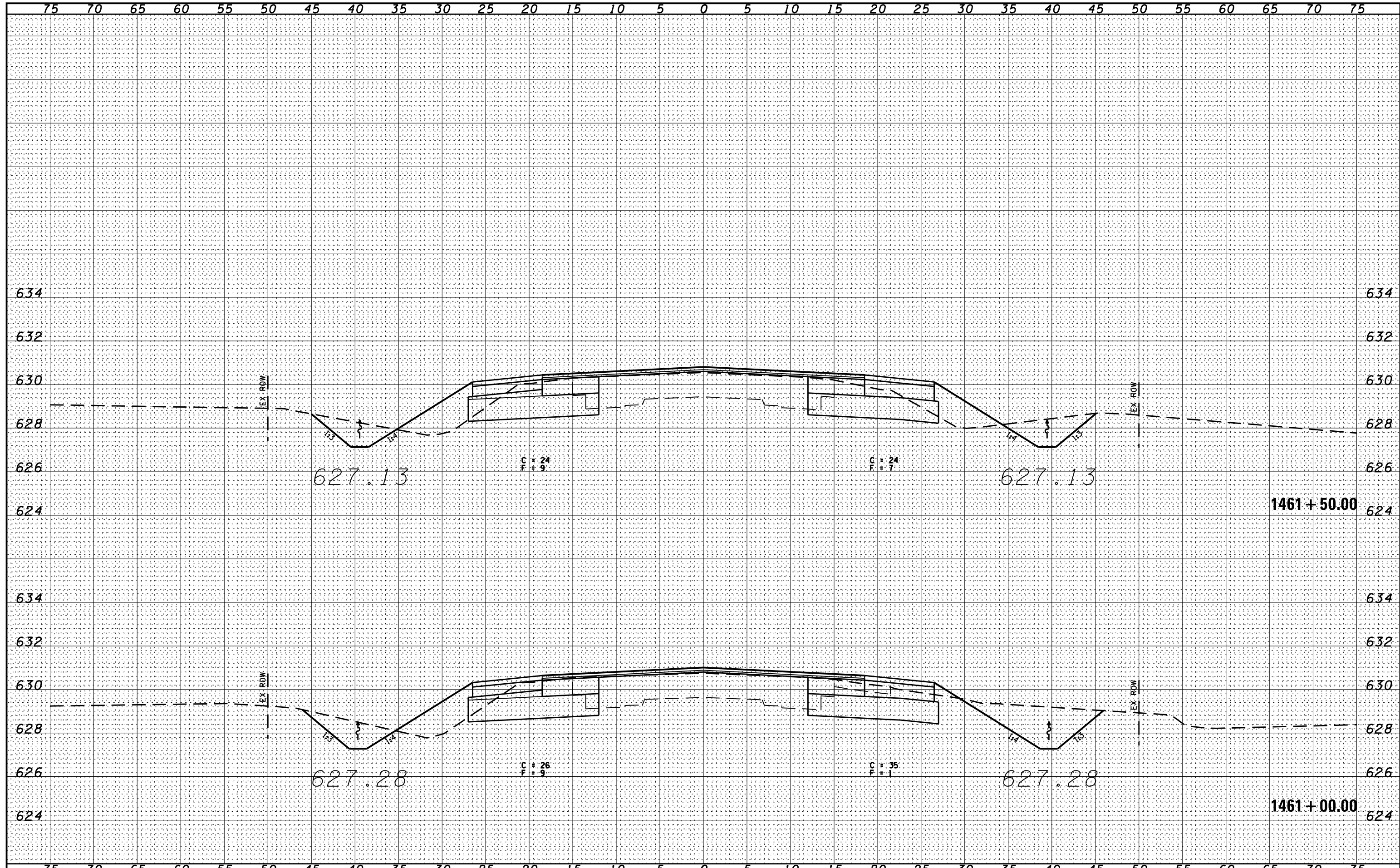
DATE	
BY	
FINAL SURVEY	SURVEYED
NOTE BOOK	PLOTTED
NO.	TEMPLATE
	AREAS CHECKED

DATE	07/09
BY	CHAMLIN & ASSOCIATES
LAG	JAC
ORIGINAL SURVEY	SURVEYED
NOTE BOOK	PLOTTED
NO.	TEMPLATE
	AREAS CHECKED



DATE	
BY	
FINAL SURVEY	SURVEYED
NOTE BOOK	PLOTTED
NO.	TEMPLATE
	AREAS CHECKED

DATE	07/09
BY	CHAMLIN & ASSOCIATES
LAG	JAC
NOTE BOOK	
NO.	
	AREAS CHECKED



FILE NAME = D366905-SHT-XSSHT-IL17.DGN
 USER NAME = ...
 PLOT SCALE = 1"=5'
 PLOT DATE = 07/13

DESIGNED -
 DRAWN - LAG
 CHECKED - JAC
 DATE - 07/13

REVISED -
 REVISED -
 REVISED -
 REVISED -

**STATE OF ILLINOIS
 DEPARTMENT OF TRANSPORTATION**

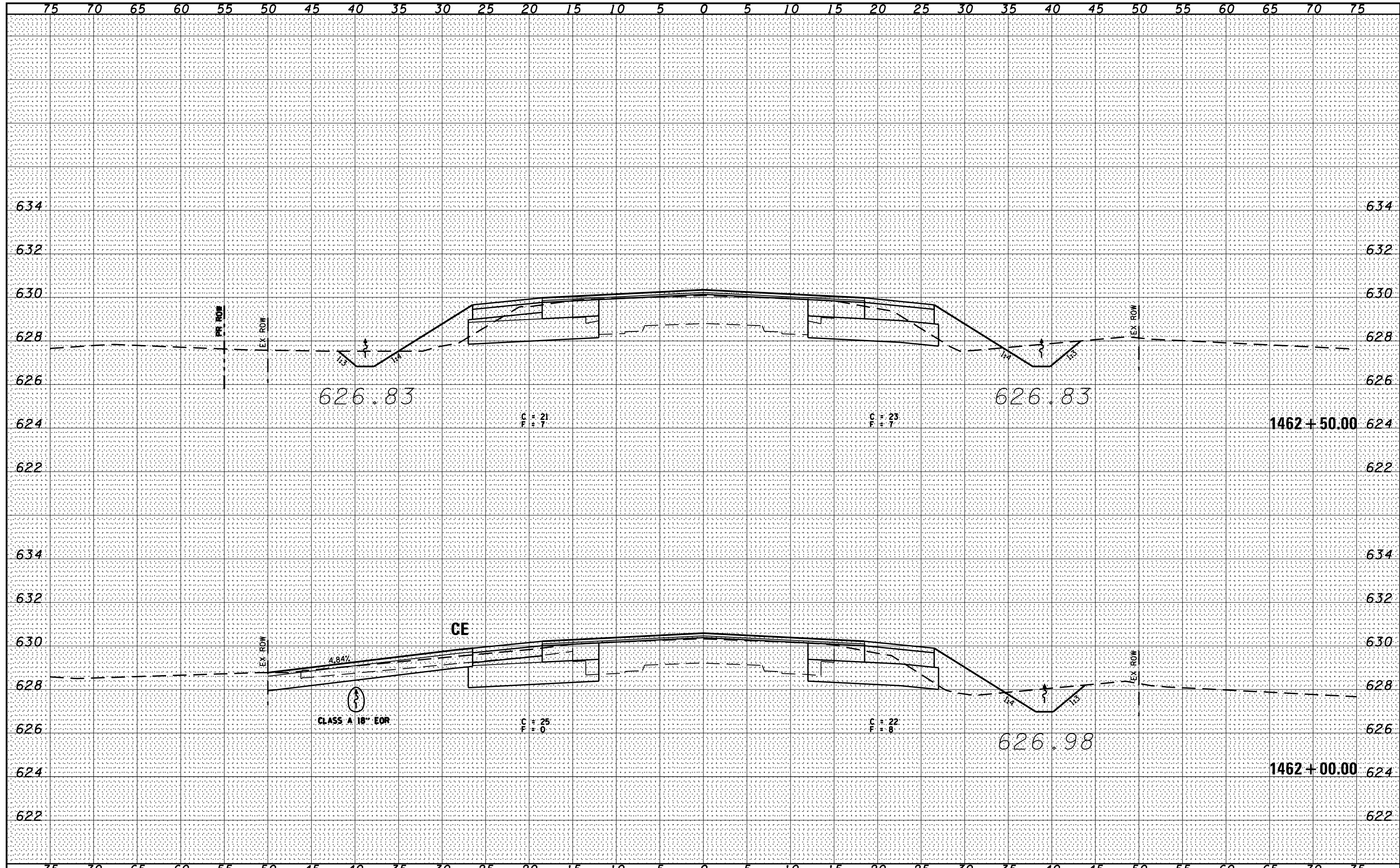
CROSS SECTIONS - IL 17

SCALE: 1"=5' SHEET OF SHEETS STA. 1461+00.00 TO STA. 1461+50.00

F.A.P. RTE.	SECTION	COUNTY	TOTAL SHEETS	SHEET NO.
41	(I)W&RS-1	KANKAKEE	450	398
CONTRACT NO. 66905			ILLINOIS FED. AID PROJECT	

BY	DATE
CHAMLIN & ASSOCIATES	07/09
LAG	07/09
JAC	07/09
NO.	07/09

BY	DATE
CHAMLIN & ASSOCIATES	07/09
LAG	07/09
JAC	07/09
NO.	07/09



FILE NAME = D366905-SHT-KSSHT-IL17.DGN	USER NAME = ...	DESIGNED -	REVISD -	STATE OF ILLINOIS DEPARTMENT OF TRANSPORTATION	CROSS SECTIONS - IL 17		F.A.P. RTE. 41	SECTION (I)W&RS-1	COUNTY KANKAKEE	TOTAL SHEETS 450	SHEET NO. 399
PLOT SCALE = 1"=5'		DRAWN - LAG	REVISD -		SCALE: 1"=5'	SHEET OF SHEETS	STA. 1462+00.00 TO STA. 1462+50.00	CONTRACT NO. 66905		ILLINOIS FED. AID PROJECT	
PLOT DATE = 07/13		CHECKED - JAC	REVISD -								
		DATE - 07/13	REVISD -								

