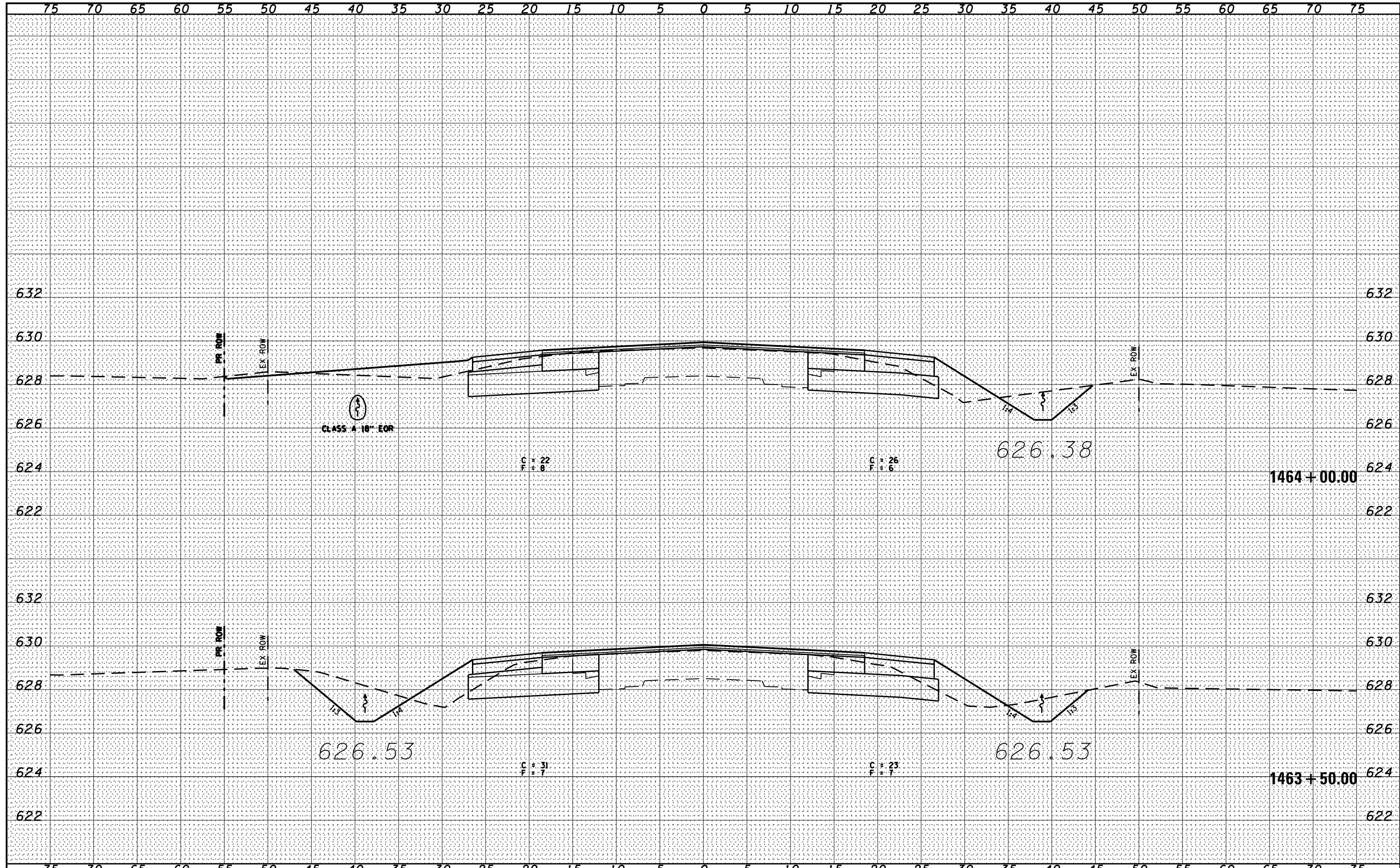


DATE	
BY	
FINAL SURVEY	SURVEYED
NOTE BOOK	PLOTTED
NO.	TEMPLATE
	AREAS CHECKED

DATE	07/09
BY	CHAMLIN & ASSOCIATES
LAG	JAC
NOTE BOOK	
NO.	
	AREAS CHECKED



FILE NAME = D366905-SHT-XSSHT-IL17.DGN
 USER NAME = ...
 PLOT SCALE = 1"=5'
 PLOT DATE = 07/13

DESIGNED -	REVISD -
DRAWN - LAG	REVISD -
CHECKED - JAC	REVISD -
DATE - 07/13	REVISD -

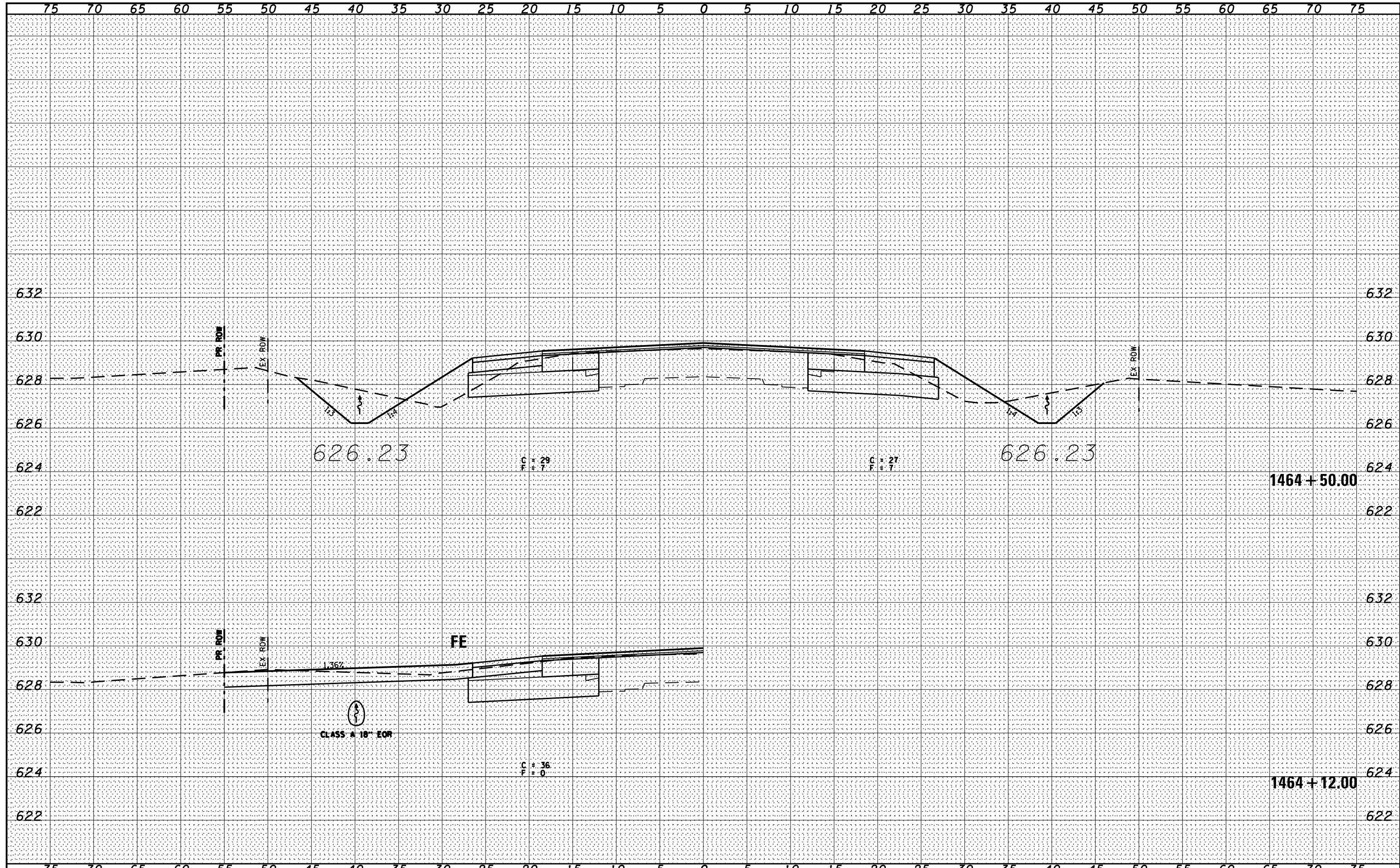
STATE OF ILLINOIS
 DEPARTMENT OF TRANSPORTATION

CROSS SECTIONS - IL 17
 SCALE: 1"=5'
 SHEET OF SHEETS STA. 1463+50.00 TO STA. 1464+00.00

F.A.P. RTE.	SECTION	COUNTY	TOTAL SHEETS	SHEET NO.
41	(I)W&RS-1	KANKAKEE	450	401
				CONTRACT NO. 66905
ILLINOIS FED. AID PROJECT				

DATE	
BY	
FINAL SURVEY	SURVEYED
NOTE BOOK	PLOTTED
NO.	TEMPLATE
	AREAS CHECKED

DATE	07/09
BY	CHAMLIN & ASSOCIATES
LAG	JAC
NOTE BOOK	
NO.	
	AREAS CHECKED



FILE NAME = D366905-SHT-KSSHT-IL17.DGN
 USER NAME = ...
 PLOT SCALE = 1"=5'
 PLOT DATE = 07/13

DESIGNED -	REVISD -
DRAWN - LAG	REVISD -
CHECKED - JAC	REVISD -
DATE - 07/13	REVISD -

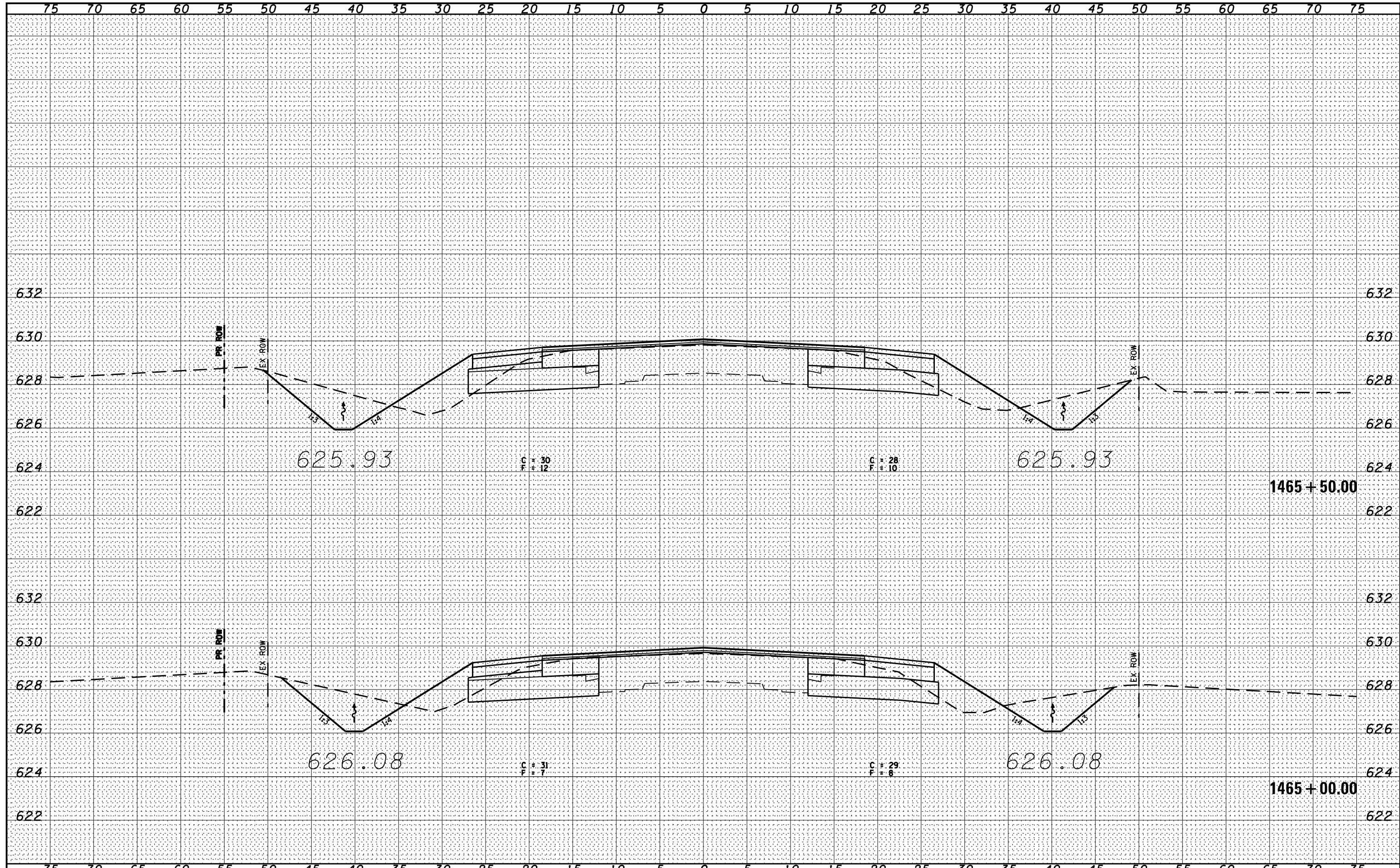
STATE OF ILLINOIS
 DEPARTMENT OF TRANSPORTATION

CROSS SECTIONS - IL 17
 SCALE: 1"=5'
 SHEET OF SHEETS STA. 1464+12.00 TO STA. 1464+50.00

F.A.P. RTE.	SECTION	COUNTY	TOTAL SHEETS	SHEET NO.
41	(I)W&RS-1	KANKAKEE	450	402
			CONTRACT NO. 66905	
ILLINOIS FED. AID PROJECT				

DATE	
BY	
FINAL SURVEY	SURVEYED
NOTE BOOK	PLOTTED
NO.	TEMPLATE
	AREAS CHECKED

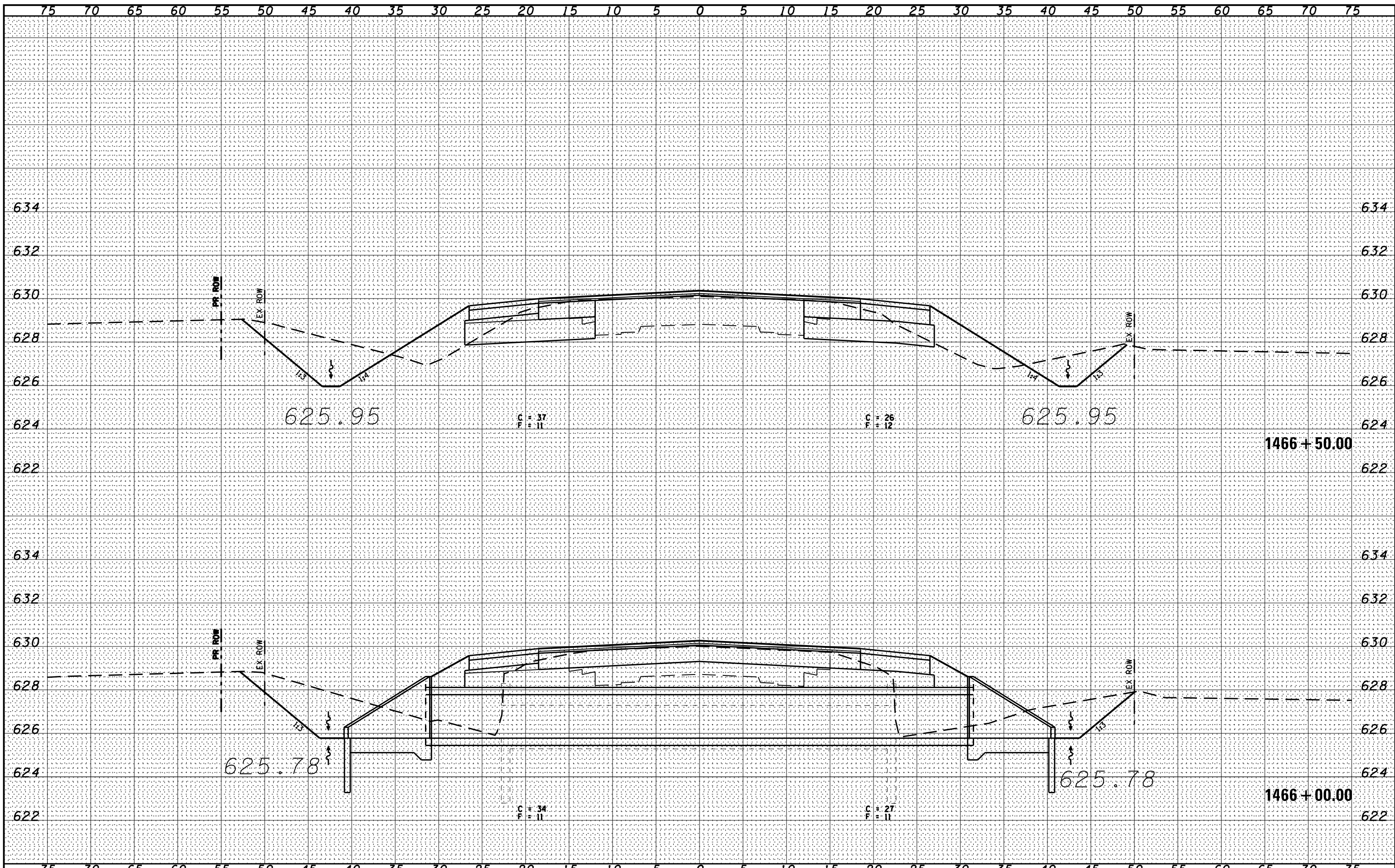
DATE	07/09
BY	CHAMLIN & ASSOCIATES
LAG	JAC
NOTE BOOK	
NO.	
	AREAS CHECKED



FILE NAME = D366905-SHT-KSSHT-IL17.DGN	USER NAME = ...	DESIGNED -	REVISÉ -	STATE OF ILLINOIS DEPARTMENT OF TRANSPORTATION	CROSS SECTIONS - IL 17		F.A.P. RTE. 41	SECTION (I)W&RS-1	COUNTY KANKAKEE	TOTAL SHEETS 450	SHEET NO. 403	
	PLOT SCALE = 1"=5'	DRAWN - LAG	REVISÉ -		SCALE: 1"=5'	SHEET	OF	SHEETS	STA. 1465+00.00	TO STA. 1465+50.00	CONTRACT NO. 66905	
	PLOT DATE = 07/13	CHECKED - JAC	REVISÉ -		ILLINOIS FED. AID PROJECT							
		DATE - 07/13	REVISÉ -									

BY	DATE
CHAMLIN & ASSOCIATES	07/09
LAG	07/09
JAC	07/09
---	07/09
---	07/09

BY	DATE
CHAMLIN & ASSOCIATES	07/09
LAG	07/09
JAC	07/09
---	07/09
---	07/09



FILE NAME = D366905-SHT-KSSHT-IL17.DGN
 USER NAME = ...
 PLOT SCALE = 1"=5'
 PLOT DATE = 07/13

DESIGNED -
 DRAWN - LAG
 CHECKED - JAC
 DATE - 07/13

REVISED -
 REVISED -
 REVISED -
 REVISED -

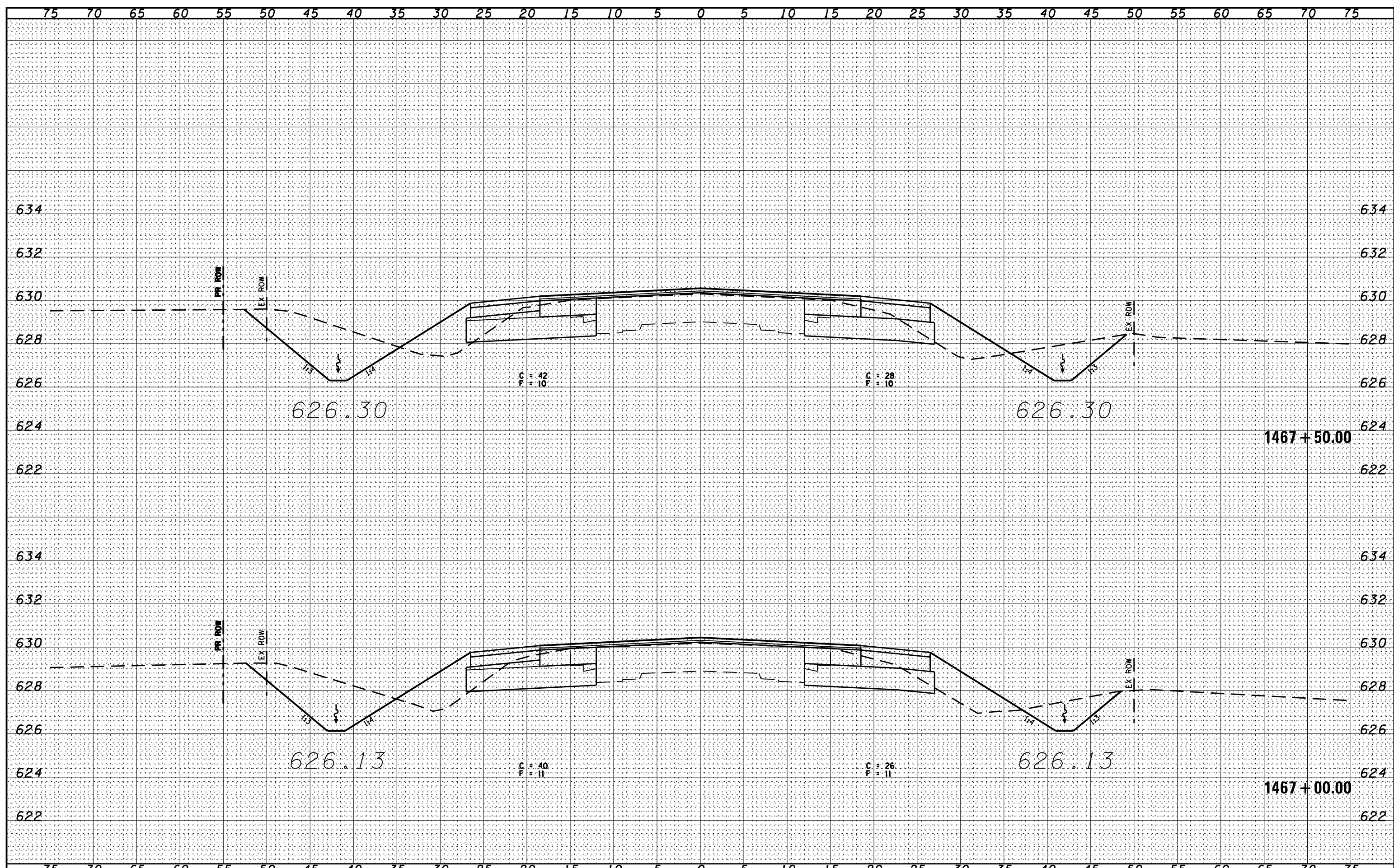
STATE OF ILLINOIS
 DEPARTMENT OF TRANSPORTATION

CROSS SECTIONS - IL 17
 SCALE: 1"=5'
 SHEET OF SHEETS STA. 1466+00.00 TO STA. 1466+50.00

F.A.P. RTE.	SECTION	COUNTY	TOTAL SHEETS	SHEET NO.
41	(I)W&RS-1	KANKAKEE	450	404
CONTRACT NO. 66905				
ILLINOIS FED. AID PROJECT				

BY	DATE
FINAL SURVEY	SURVEYED
NOTE BOOK	PLOTTED
NO.	TEMPLATE
	AREAS CHECKED

BY	DATE
CHAMLIN & ASSOCIATES	07/09
LAG	07/09
JKC	07/09
	07/09
	07/09



FILE NAME = D366905-SHT-KSSHT-IL17.DGN
 USER NAME = ...
 PLOT SCALE = 1"=5'
 PLOT DATE = 07/13

DESIGNED -
 DRAWN - LAG
 CHECKED - JKC
 DATE - 07/13

REVISED -
 REVISED -
 REVISED -
 REVISED -

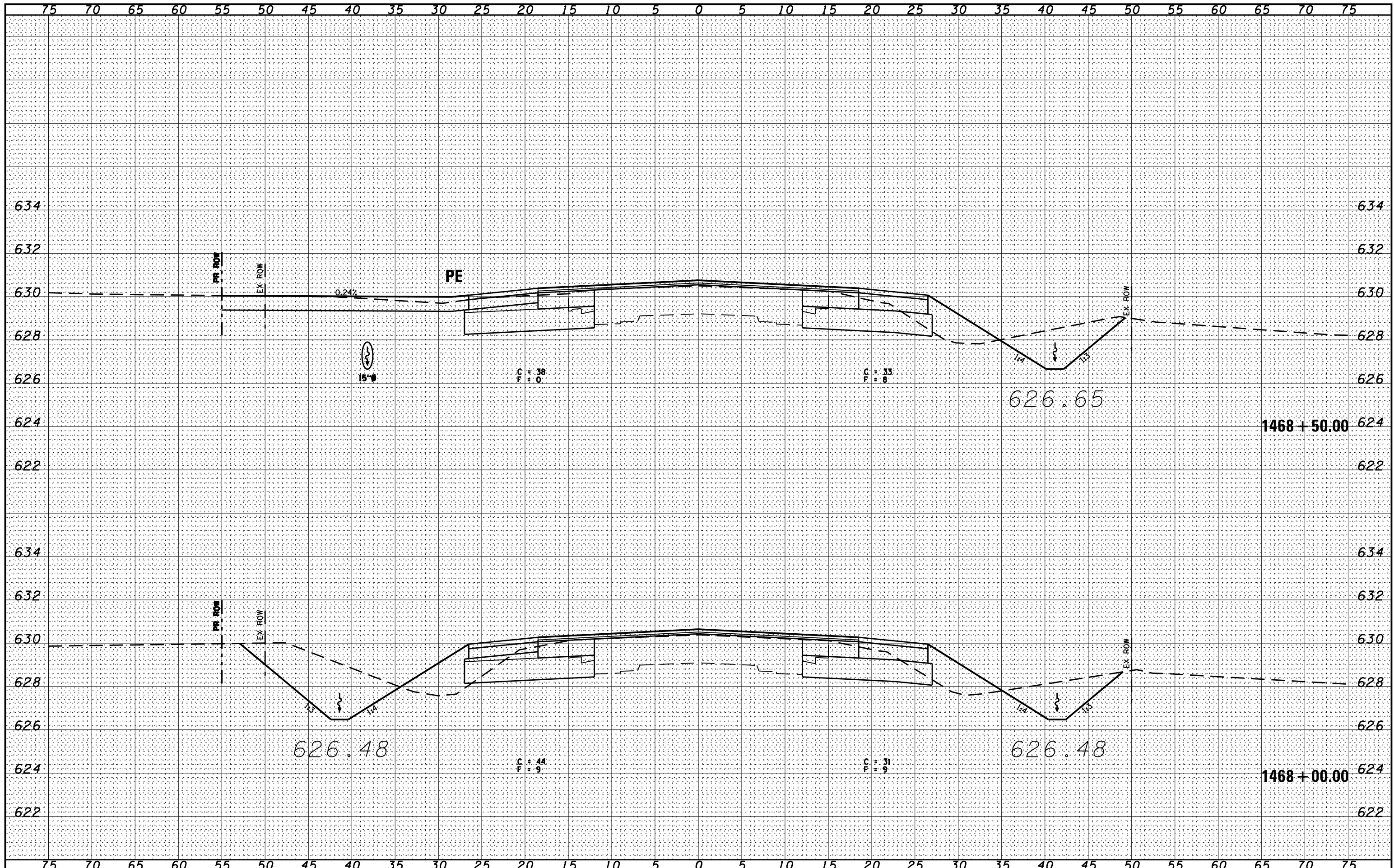
STATE OF ILLINOIS
 DEPARTMENT OF TRANSPORTATION

CROSS SECTIONS - IL 17
 SCALE: 1"=5'
 SHEET OF SHEETS STA. 1467+00.00 TO STA. 1467+50.00

F.A.P. RTE.	SECTION	COUNTY	TOTAL SHEETS	SHEET NO.
41	(1)W&RS-1	KANKAKEE	450	405
				CONTRACT NO. 66905
ILLINOIS FED. AID PROJECT				

BY	DATE

BY	DATE



FILE NAME = D366905-SHT-KSSHT-IL17.DGN
 USER NAME = ...
 PLOT SCALE = 1"=5'
 PLOT DATE = 07/13

DESIGNED -
 DRAWN - LAG
 CHECKED - JKC
 DATE - 07/13

REVISIONS:
 REVISION -
 REVISION -
 REVISION -
 REVISION -

STATE OF ILLINOIS
 DEPARTMENT OF TRANSPORTATION

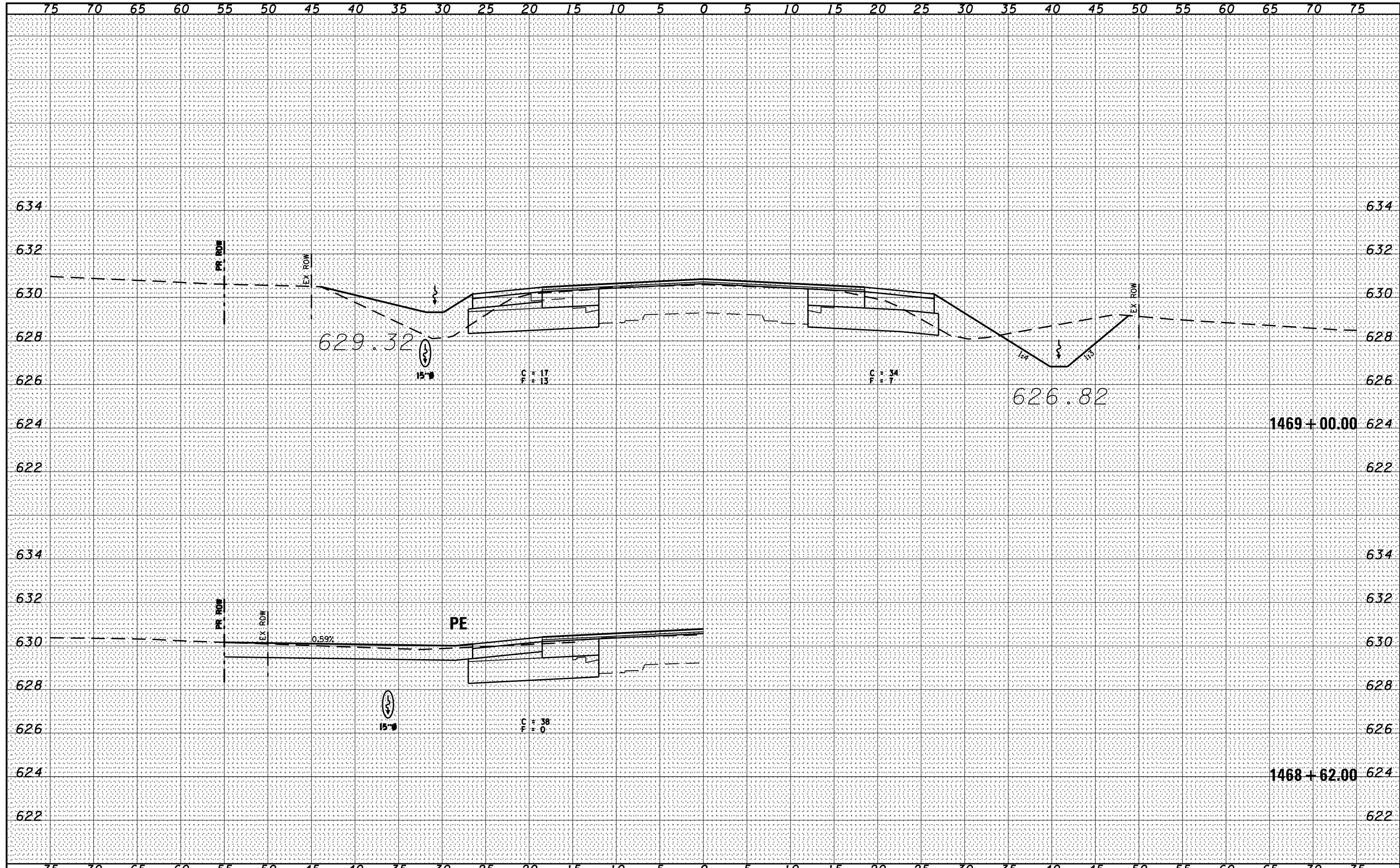
CROSS SECTIONS - IL 17

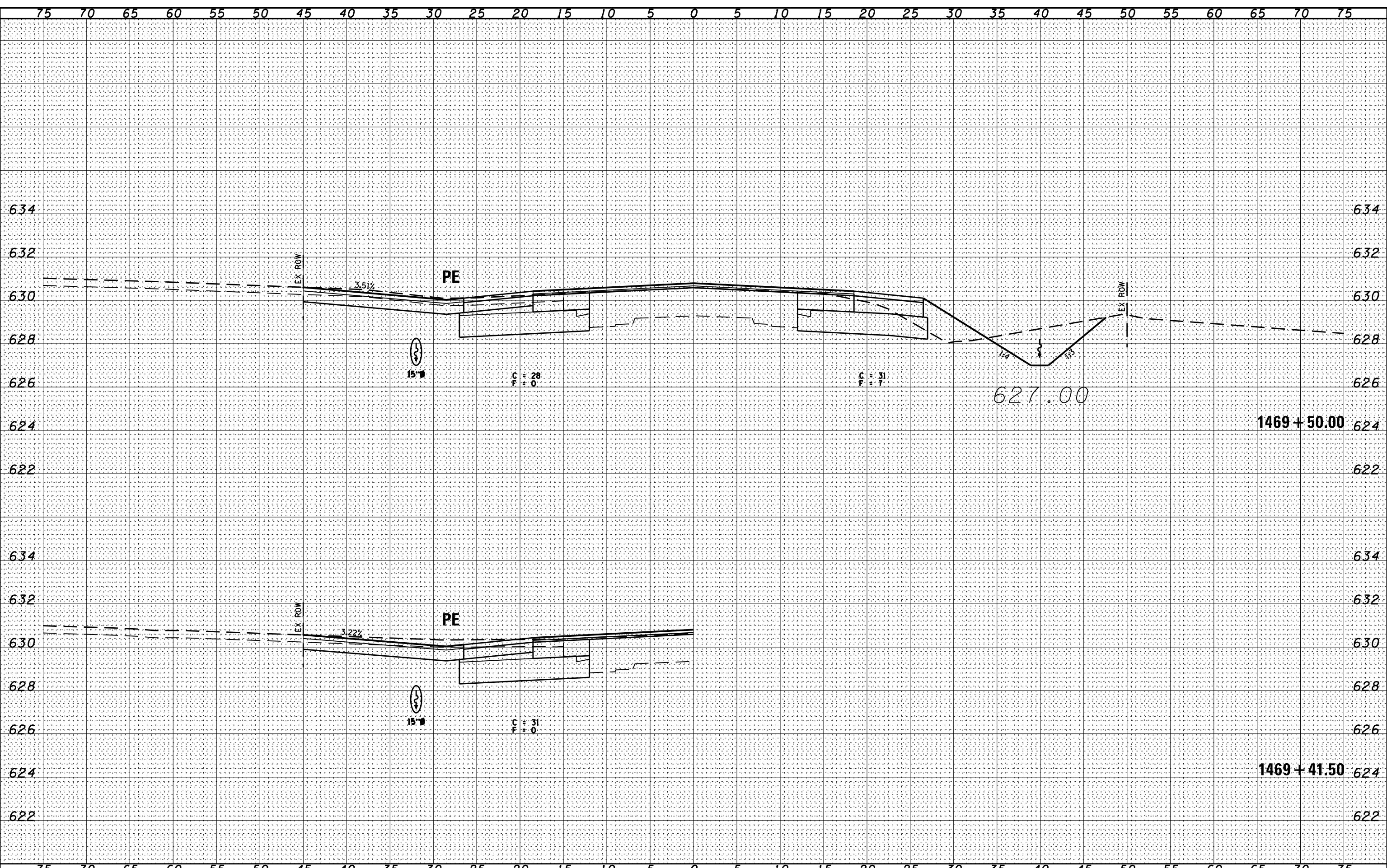
SCALE: 1"=5' SHEET OF SHEETS STA. 1468+00.00 TO STA. 1468+50.00

F.A.P. RTE.	SECTION	COUNTY	TOTAL SHEETS	SHEET NO.
41	(1)W&RS-1	KANKAKEE	450	406
CONTRACT NO. 66905			ILLINOIS FED. AID PROJECT	

BY	DATE
CHAMLIN & ASSOCIATES	07/09
LAG	07/09
JAC	07/09
...	07/09
...	07/09

FINAL SURVEY	SURVEYED	PLOTTED	DATE
NO.	NO.	NO.	NO.



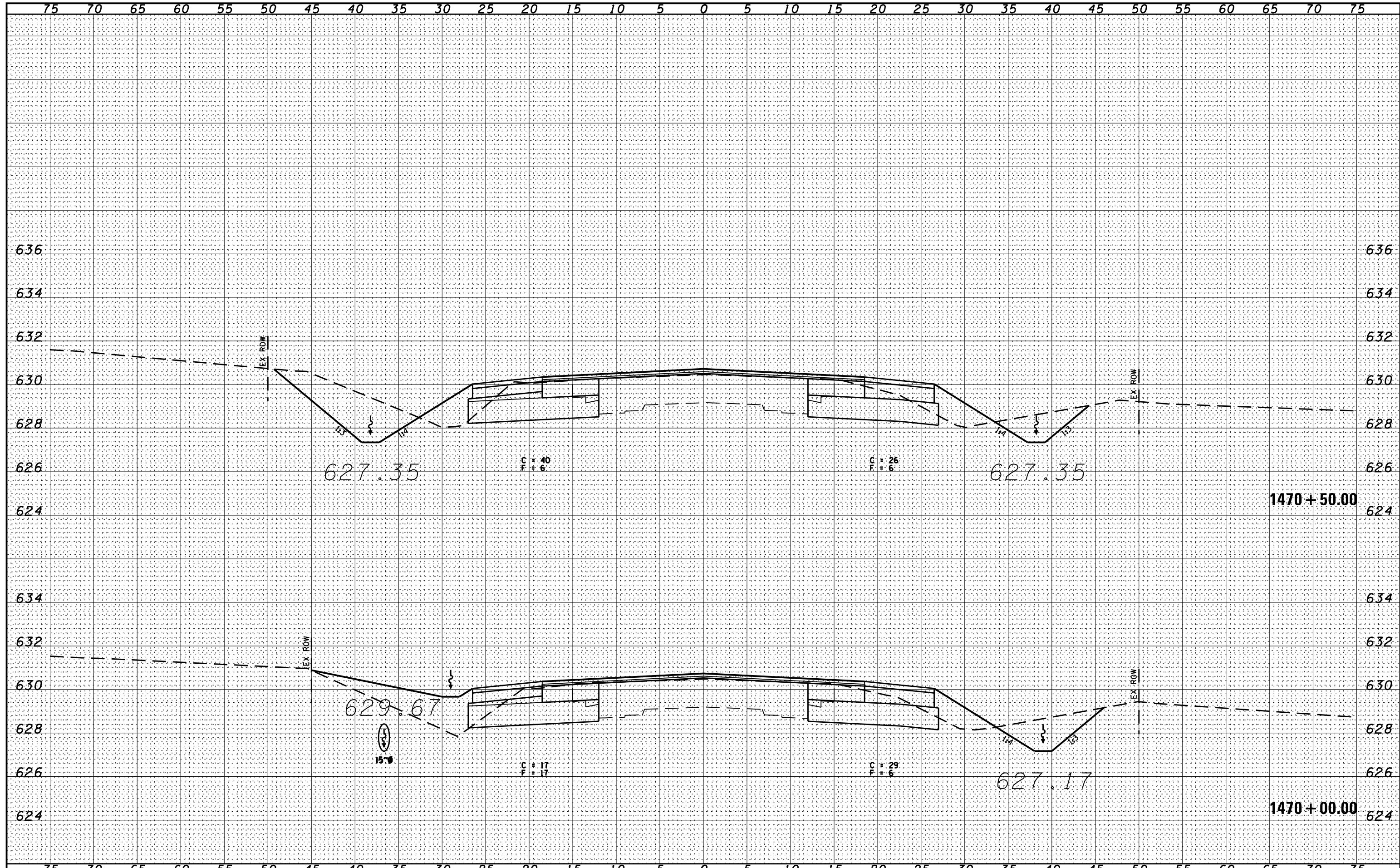


BY	DATE
CHAMLIN & ASSOCIATES	07/09
LAG	07/09
JKC	07/09
---	07/09
---	07/09
---	07/09

NO.	NO.
---	---
---	---
---	---
---	---
---	---
---	---
---	---

DATE	
BY	
FINAL SURVEY	SURVEYED
NOTE BOOK	PLOTTED
NO.	TEMPLATE
	AREAS CHECKED

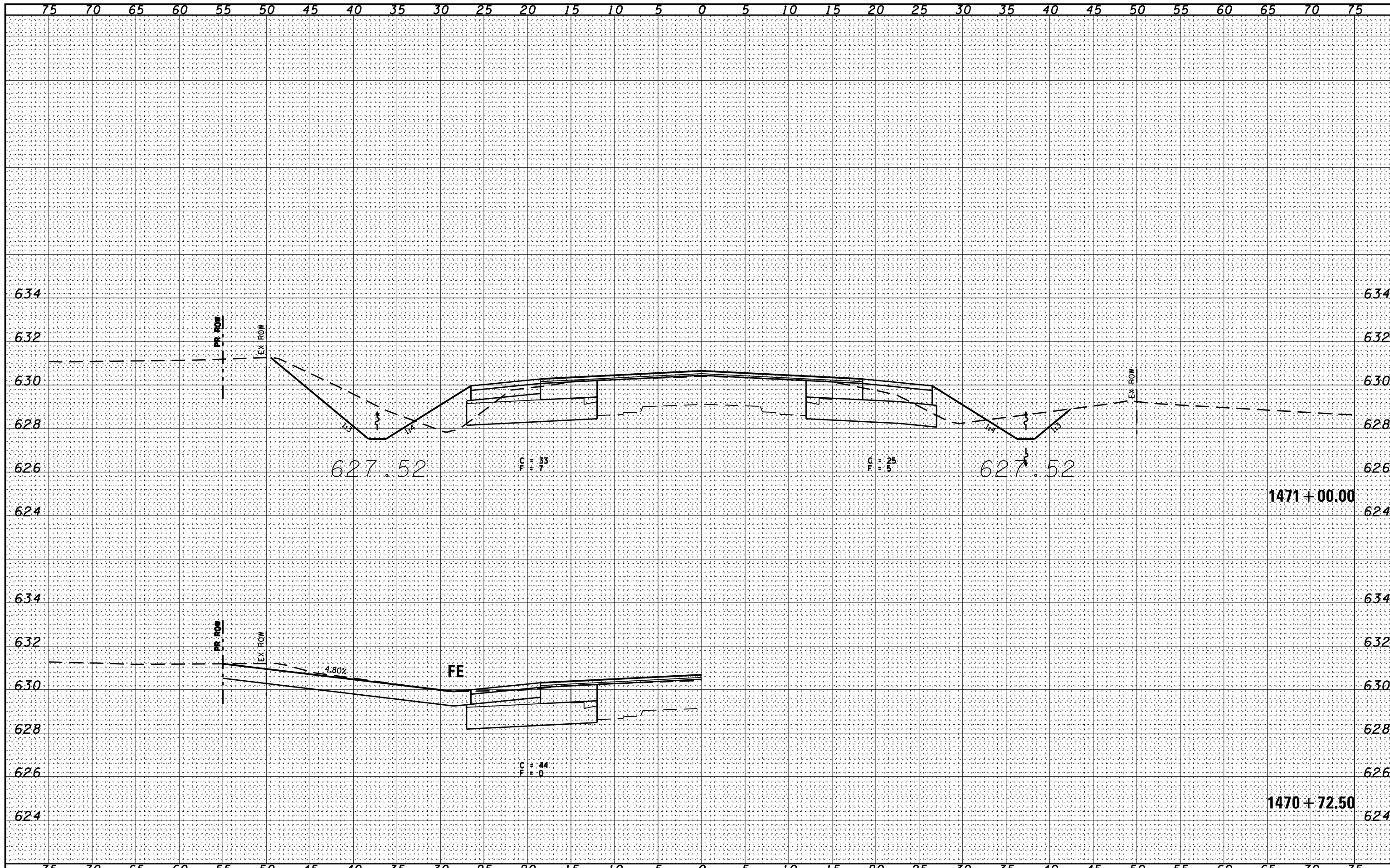
DATE	07/09
BY	CHAMLIN & ASSOCIATES
LAG	JAC
ORIGINAL SURVEY	SURVEYED
NOTE BOOK	PLOTTED
NO.	TEMPLATE
	AREAS CHECKED



FILE NAME = D366905-SHT-KSSHT-IL17.DGN	USER NAME = ...	DESIGNED -	REVISD -	STATE OF ILLINOIS DEPARTMENT OF TRANSPORTATION	CROSS SECTIONS - IL 17		F.A.P. RTE. 41	SECTION (I)W&RS-1	COUNTY KANKAKEE	TOTAL SHEETS 450	SHEET NO. 409	
	PLOT SCALE = 1"=5'	DRAWN - LAG	REVISD -		SCALE: 1"=5'	SHEET	OF	SHEETS	STA. 1470+00.00	TO STA. 1470+50.00	CONTRACT NO. 66905	
	PLOT DATE = 07/13	CHECKED - JAC	REVISD -		ILLINOIS FED. AID PROJECT							
		DATE - 07/13	REVISD -									

DATE	
BY	
FINISHED	
SURVEYED	
NOTE BOOK	
NO.	
PLOTTED	
TEMPLATE	
AREAS CHECKED	

DATE	07/09
BY	CHAMLIN & ASSOCIATES
LAG	JAC
NO.	
PLOTTED	
TEMPLATE	
AREAS CHECKED	



FILE NAME = D366905-SHT-KSSHT-IL17.DGN
 USER NAME = ...
 PLOT SCALE = 1"=5'
 PLOT DATE = 07/13

DESIGNED -
 DRAWN - LAG
 CHECKED - JKC
 DATE - 07/13

REVISED -
 REVISED -
 REVISED -
 REVISED -

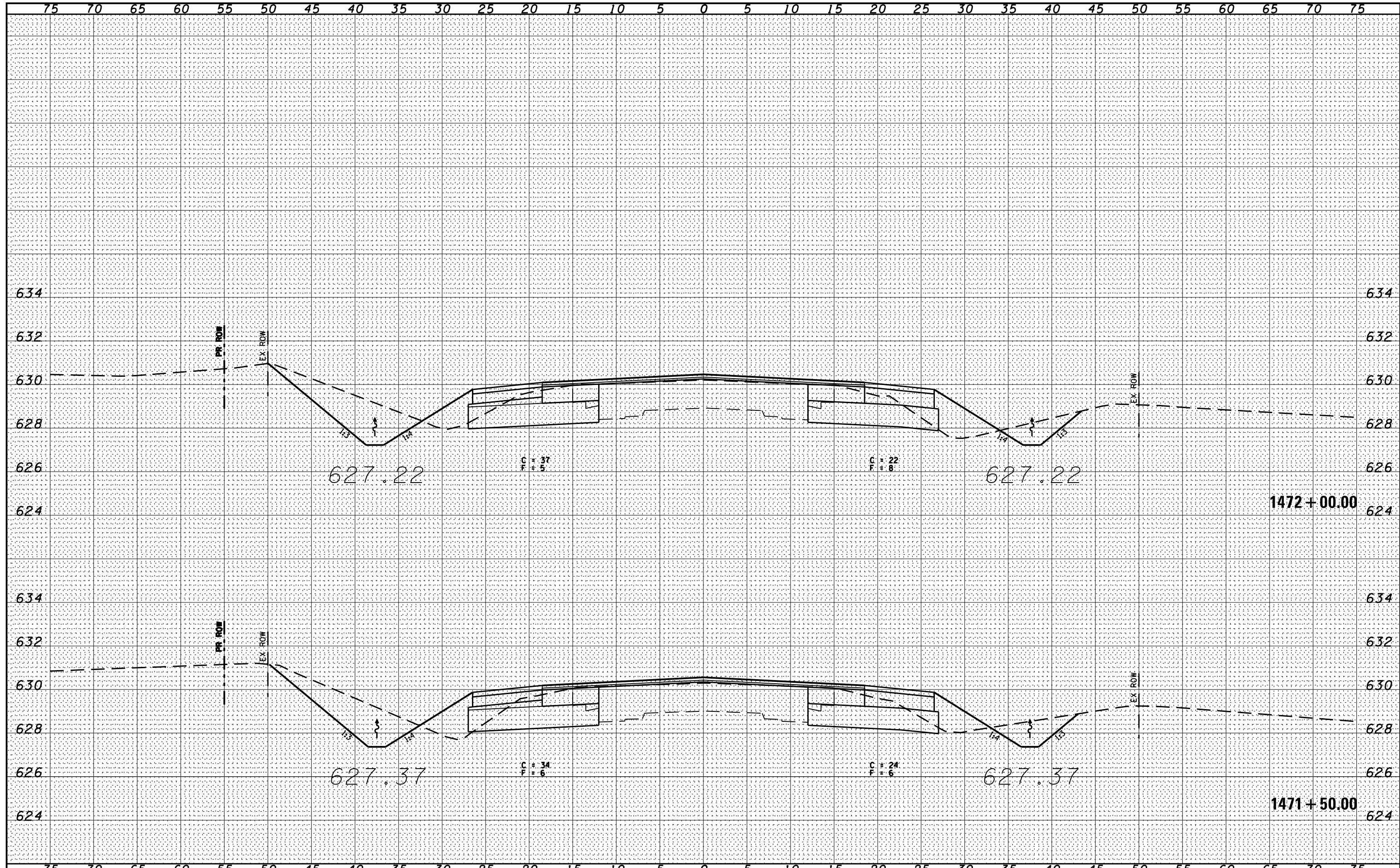
STATE OF ILLINOIS
 DEPARTMENT OF TRANSPORTATION

CROSS SECTIONS - IL 17
 SCALE: 1"=5'
 SHEET OF SHEETS STA. 1470+72.50 TO STA. 1471+00.00

F.A.P. RTE.	SECTION	COUNTY	TOTAL SHEETS	SHEET NO.
41	(I)W&RS-I	KANKAKEE	450	410
CONTRACT NO. 66905				
ILLINOIS FED. AID PROJECT				

BY	DATE
FINAL SURVEY	SURVEYED
NOTE BOOK	PLOTTED
NO.	TEMPLATE
	AREAS CHECKED

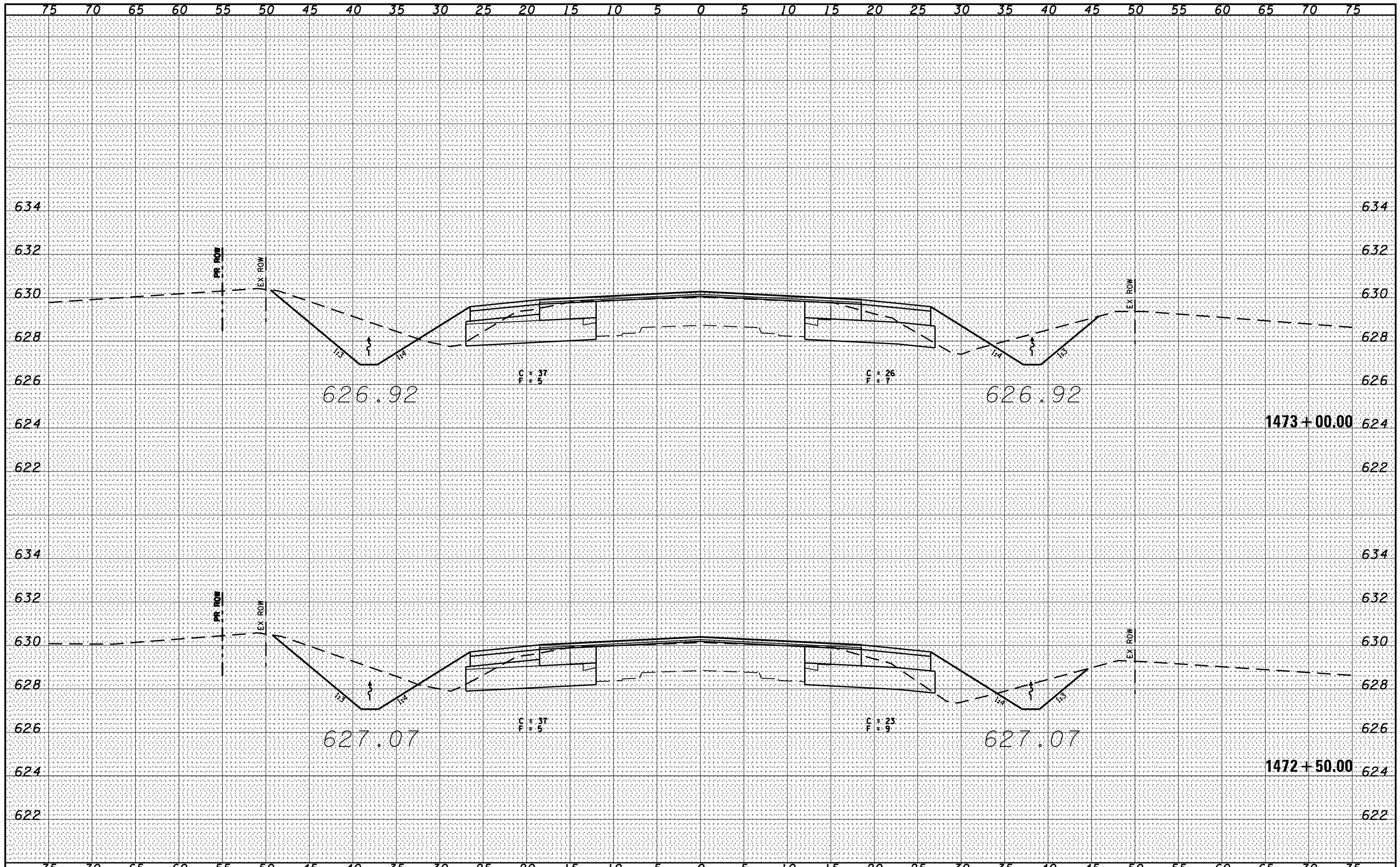
BY	DATE
CHAMLIN & ASSOCIATES	07/09
LAG	07/09
JAC	07/09
	07/09
	07/09
ORIGINAL SURVEY	SURVEYED
NOTE BOOK	PLOTTED
NO.	TEMPLATE
	AREAS CHECKED



FILE NAME = D366905-SHT-XSHT-IL17.DGN	USER NAME = ...	DESIGNED -	REVISD -	STATE OF ILLINOIS DEPARTMENT OF TRANSPORTATION	CROSS SECTIONS - IL 17		F.A.P. RTE. 41	SECTION (I)W&RS-1	COUNTY KANKAKEE	TOTAL SHEETS 450	SHEET NO. 411	
	PLOT SCALE = 1"=5'	DRAWN - LAG	REVISD -		SCALE: 1"=5'	SHEET	OF	SHEETS	STA. 1471+50.00	TO STA. 1472+00.00	CONTRACT NO. 66905	
	PLOT DATE = 07/13	CHECKED - JAC	REVISD -		ILLINOIS FED. AID PROJECT							
		DATE - 07/13	REVISD -									

BY	DATE
CHAMLIN & ASSOCIATES	07/09
LAG	07/09
JAC	07/09
LAG	07/09
JAC	07/09
LAG	07/09
JAC	07/09

BY	DATE
CHAMLIN & ASSOCIATES	07/09
LAG	07/09
JAC	07/09
LAG	07/09
JAC	07/09
LAG	07/09
JAC	07/09



FILE NAME = D366905-SHT-KSSHT-IL17.DGN
 USER NAME = ...
 PLOT SCALE = 1"=5'
 PLOT DATE = 07/13

DESIGNED -	LAG	REVISOR -	
DRAWN -	LAG	REVISIONS -	
CHECKED -	JAC	DATE	07/13
DATE	07/13		

**STATE OF ILLINOIS
DEPARTMENT OF TRANSPORTATION**

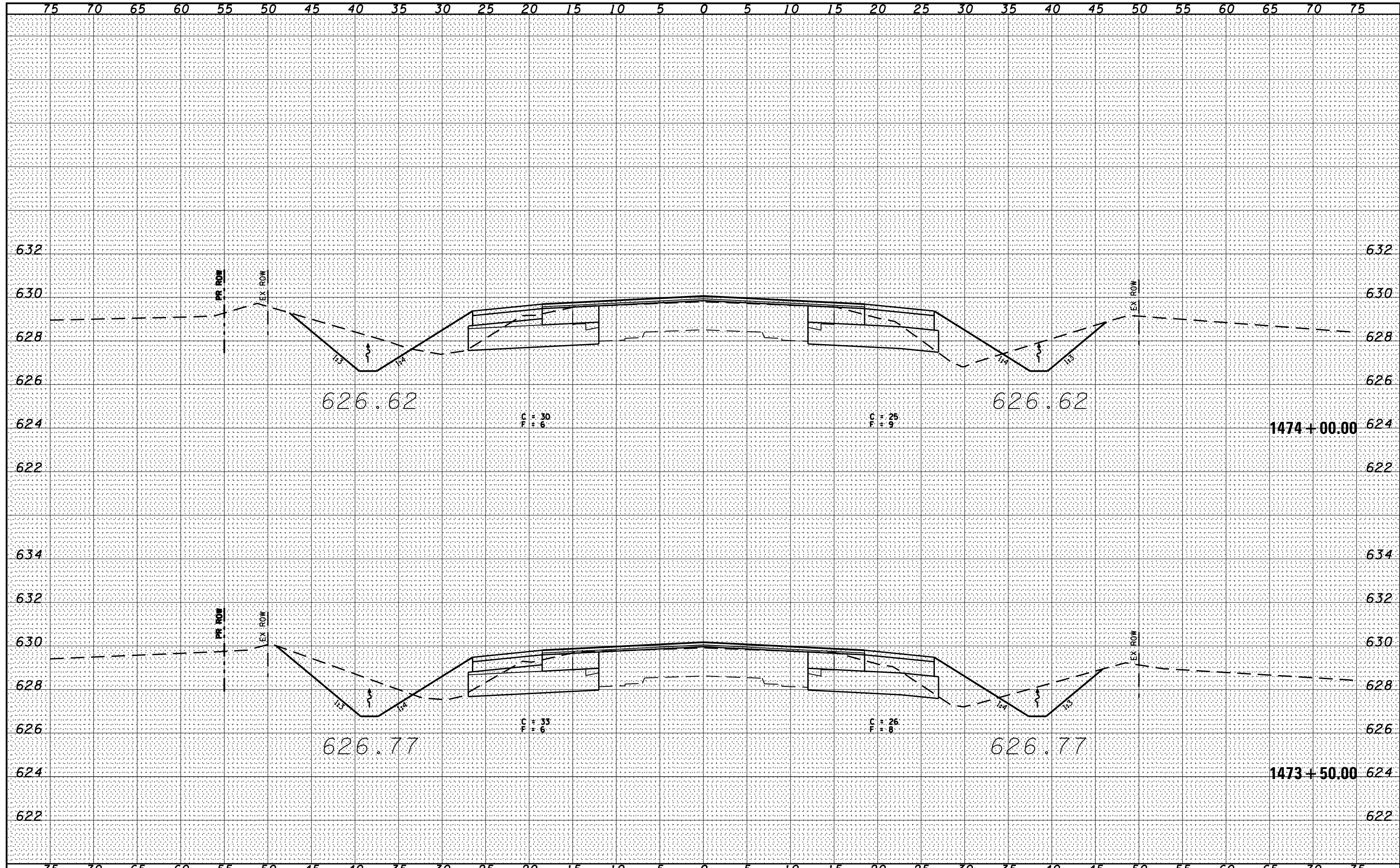
CROSS SECTIONS - IL 17

SCALE: 1"=5' SHEET OF SHEETS STA. 1472+50.00 TO STA. 1473+00.00

F.A.P. RTE.	SECTION	COUNTY	TOTAL SHEETS	SHEET NO.
41	(I)W&RS-1	KANKAKEE	450	412
				CONTRACT NO. 66905
ILLINOIS FED. AID PROJECT				

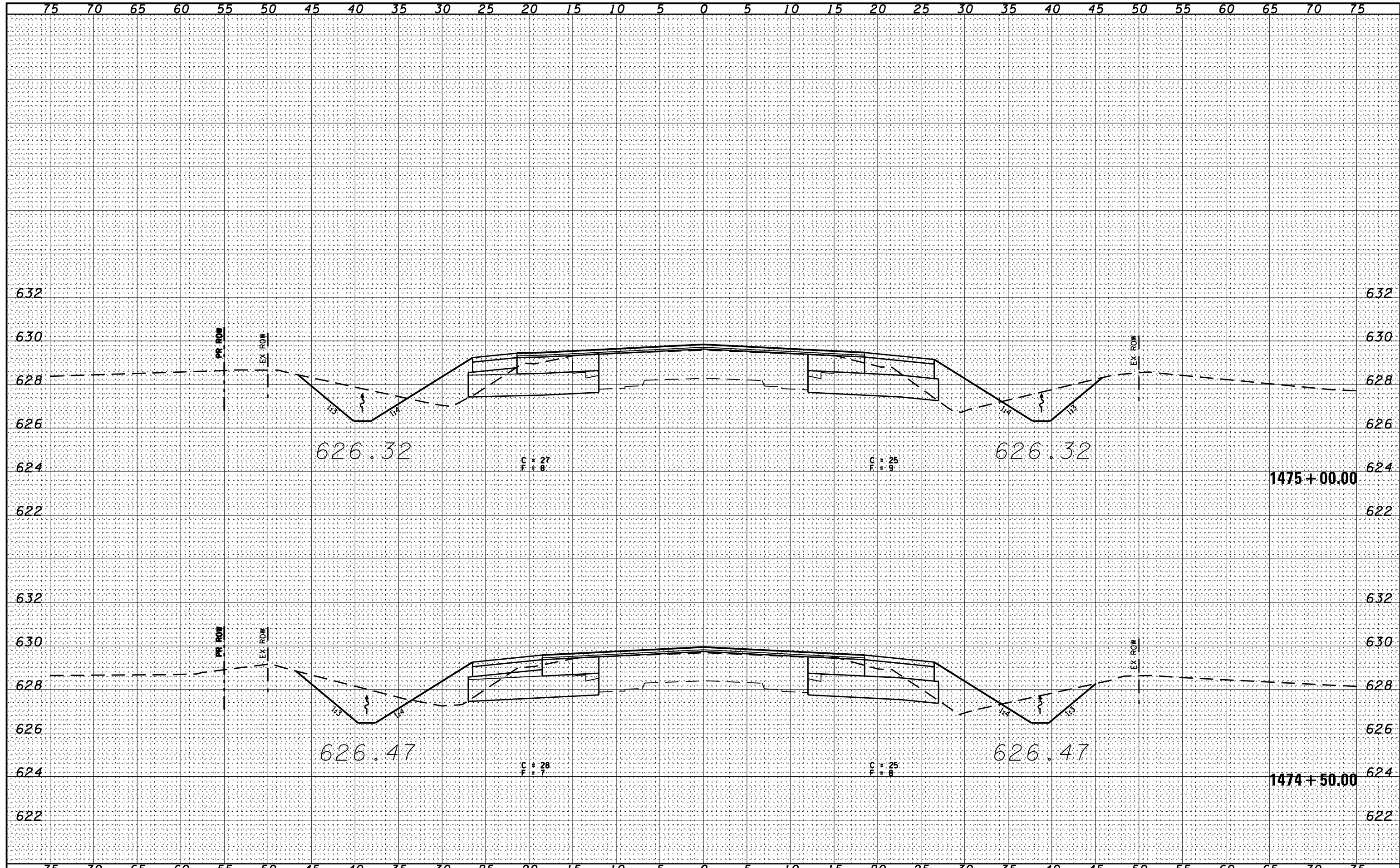
DATE	
BY	
SURVEYED	
PLOTTED	
NOTE BOOK	
AREAS CHECKED	

DATE	07/09
BY	CHAMLIN & ASSOCIATES
LAG	JAC
NOTE BOOK	
AREAS CHECKED	



DATE	
BY	
FINAL SURVEY	SURVEYED
NOTE BOOK	PLOTTED
NO.	TEMPLATE
	AREAS CHECKED

DATE	07/09
BY	CHAMLIN & ASSOCIATES
LAG	JAC
NOTE BOOK	
NO.	
	AREAS CHECKED



FILE NAME = D366905-SHT-KSSHT-IL17.DGN
 USER NAME = ...
 PLOT SCALE = 1"=5'
 PLOT DATE = 07/13

DESIGNED -	REVISD -
DRAWN - LAG	REVISD -
CHECKED - JAC	REVISD -
DATE - 07/13	REVISD -

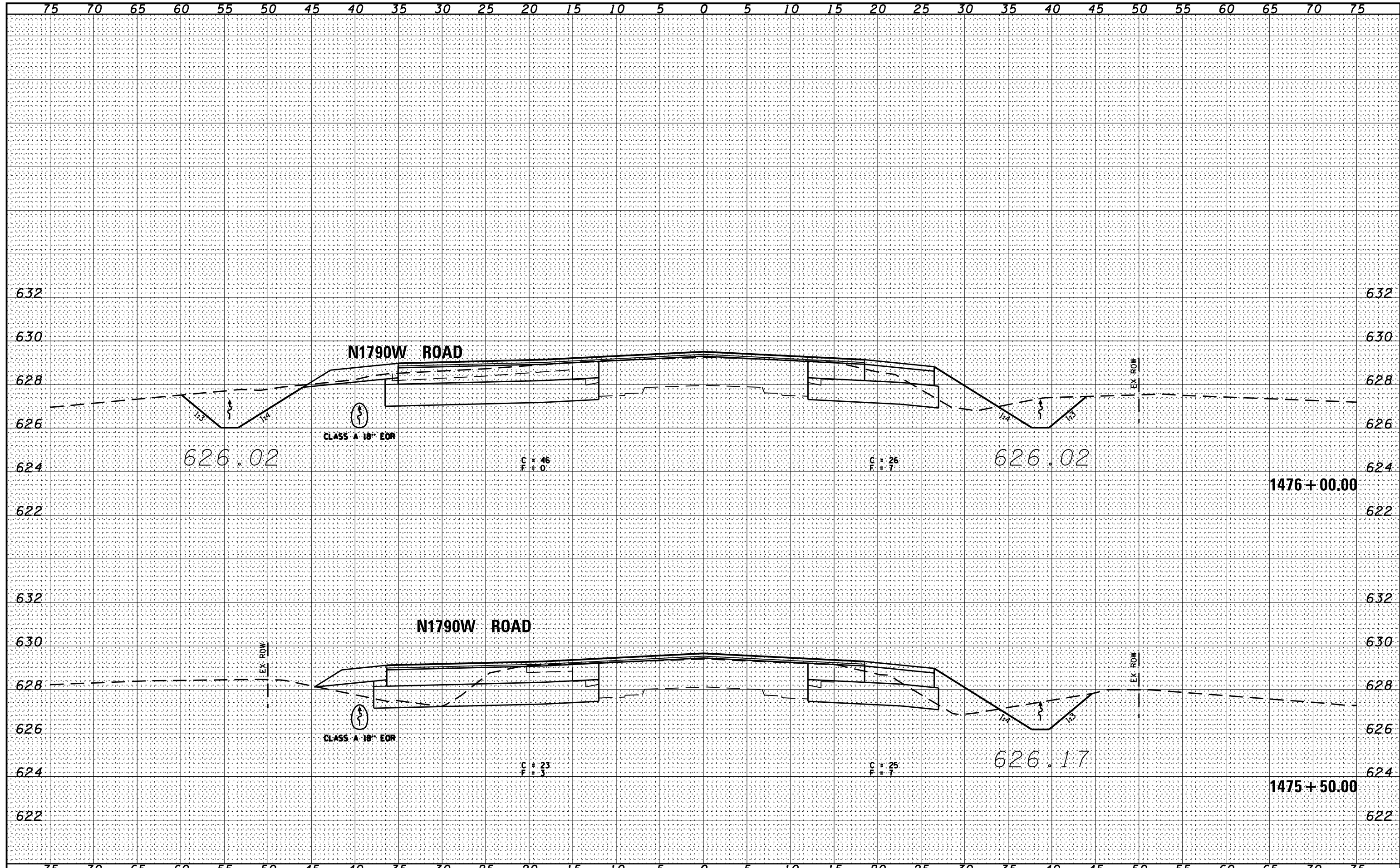
STATE OF ILLINOIS
 DEPARTMENT OF TRANSPORTATION

CROSS SECTIONS - IL 17
 SCALE: 1"=5'
 SHEET OF SHEETS STA. 1474+50.00 TO STA. 1475+00.00

F.A.P. RTE.	SECTION	COUNTY	TOTAL SHEETS	SHEET NO.
41	(I)W&RS-1	KANKAKEE	450	414
			CONTRACT NO. 66905	
ILLINOIS FED. AID PROJECT				

DATE	
BY	
FINAL SURVEY	SURVEYED
NOTE BOOK	PLOTTED
NO.	TEMPLATE
	AREAS CHECKED

DATE	07/09
BY	CHAMLIN & ASSOCIATES
LAG	JAC
ORIGINAL SURVEY	SURVEYED
NOTE BOOK	PLOTTED
NO.	TEMPLATE
	AREAS CHECKED



FILE NAME = D366905-SHT-KSSHT-IL17.DGN
 USER NAME = ...
 PLOT SCALE = 1"=5'
 PLOT DATE = 07/13

DESIGNED -	REVISD -
DRAWN - LAG	REVISD -
CHECKED - JAC	REVISD -
DATE - 07/13	REVISD -

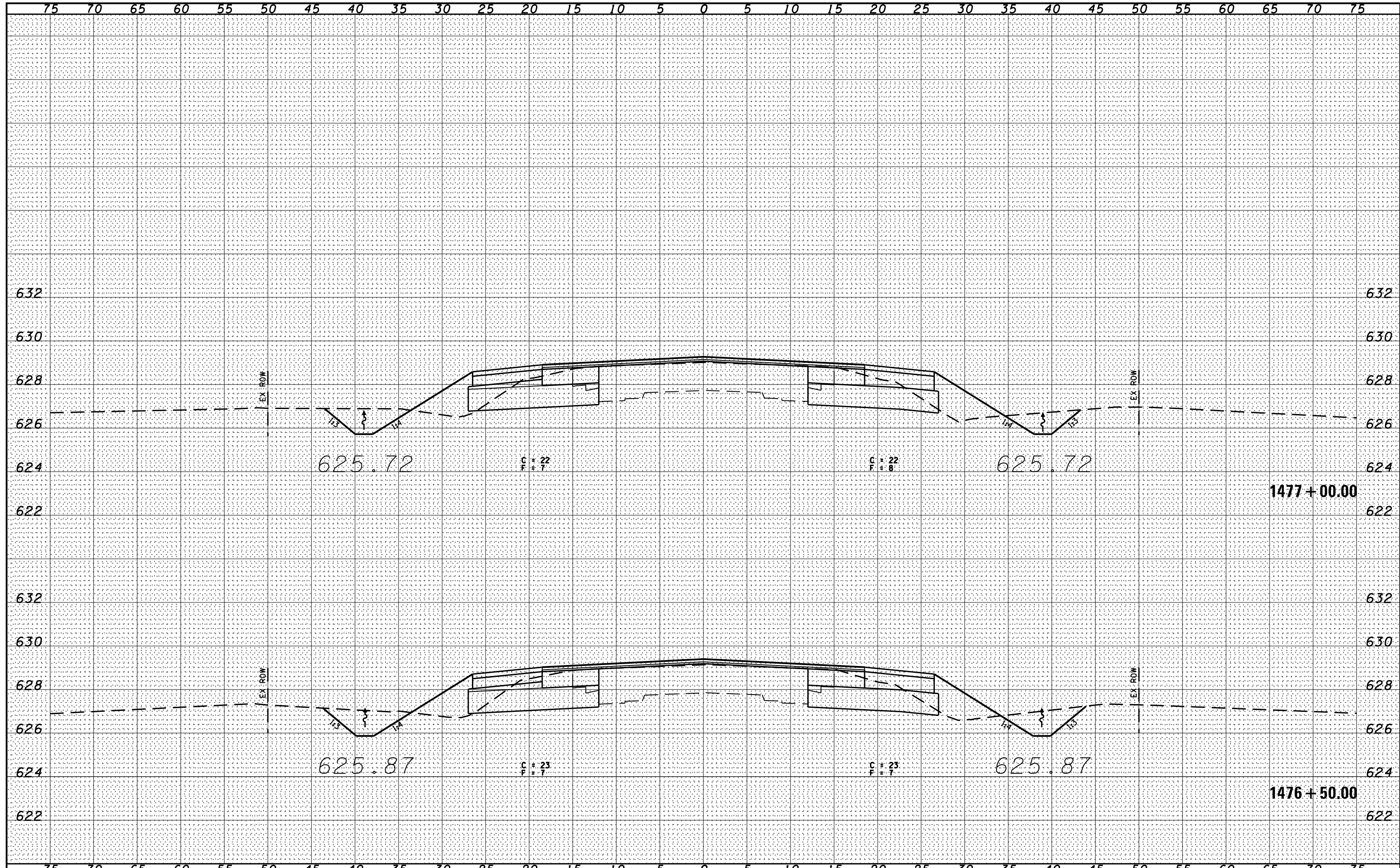
STATE OF ILLINOIS
 DEPARTMENT OF TRANSPORTATION

CROSS SECTIONS - IL 17
 SCALE: 1"=5'
 SHEET OF SHEETS STA. 1475+50.00 TO STA. 1476+00.00

F.A.P. RTE.	SECTION	COUNTY	TOTAL SHEETS	SHEET NO.
41	(1)W&RS-1	KANKAKEE	450	415
CONTRACT NO. 66905				
ILLINOIS FED. AID PROJECT				

DATE	
BY	
FINAL SURVEY	SURVEYED
NOTE BOOK	PLOTTED
NO.	TEMPLATE
	AREAS CHECKED

DATE	07/09
BY	CHAMLIN & ASSOCIATES
LAG	JAC
ORIGINAL SURVEY	SURVEYED
NOTE BOOK	PLOTTED
NO.	TEMPLATE
	AREAS CHECKED



FILE NAME = D366905-SHT-XSSHT-IL17.DGN
 USER NAME = ...
 PLOT SCALE = 1"=5'
 PLOT DATE = 07/13

DESIGNED -
 DRAWN - LAG
 CHECKED - JAC
 DATE - 07/13

REVISED -
 REVISED -
 REVISED -
 REVISED -

**STATE OF ILLINOIS
 DEPARTMENT OF TRANSPORTATION**

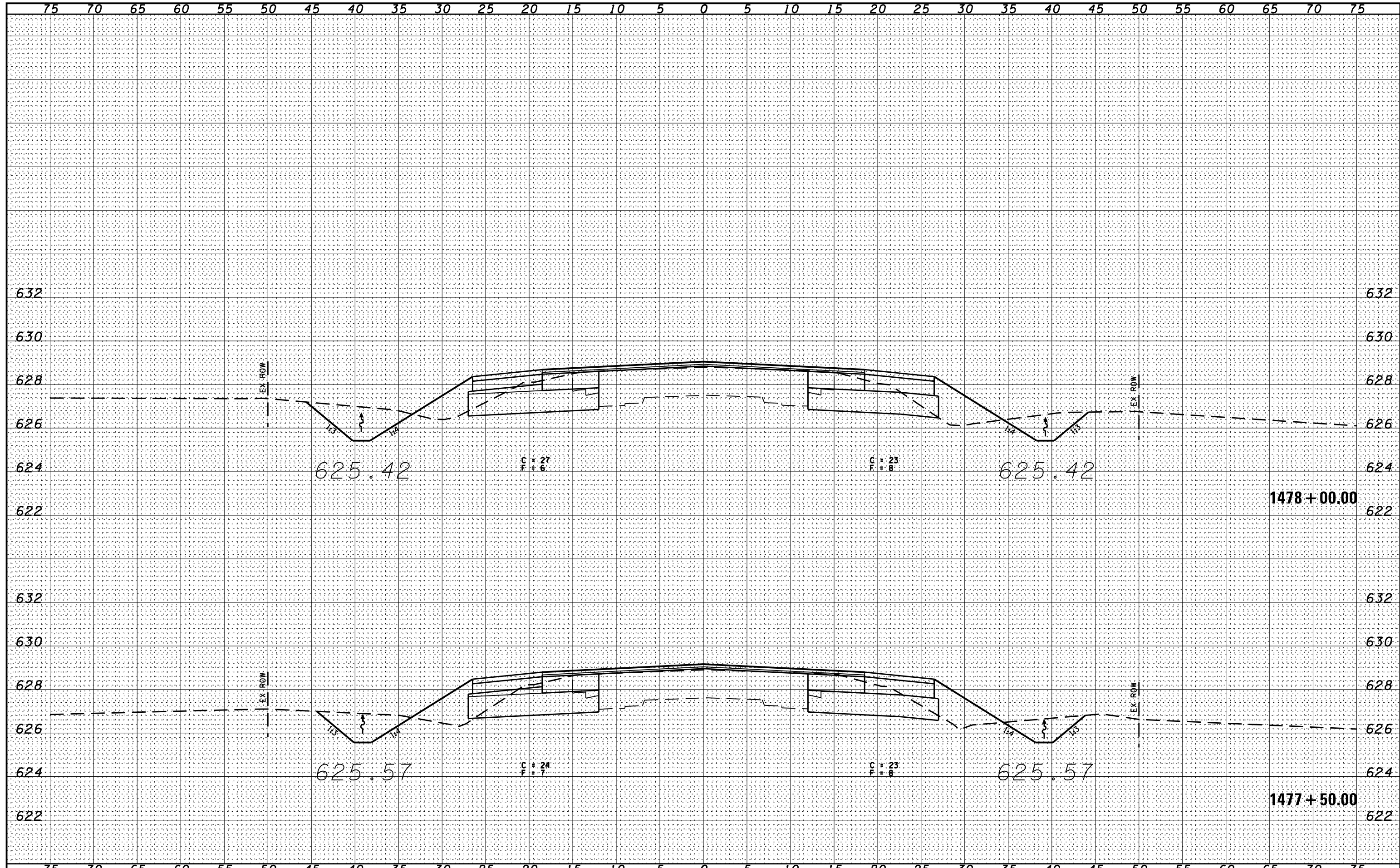
CROSS SECTIONS - IL 17

SCALE: 1"=5' SHEET OF SHEETS STA. 1476+50.00 TO STA. 1477+00.00

F.A.P. RTE.	SECTION	COUNTY	TOTAL SHEETS	SHEET NO.
41	(I)W&RS-1	KANKAKEE	450	416
CONTRACT NO. 66905				
ILLINOIS FED. AID PROJECT				

DATE	
BY	
FINAL SURVEY	SURVEYED
NOTE BOOK	PLOTTED
NO.	TEMPLATE
	AREAS CHECKED

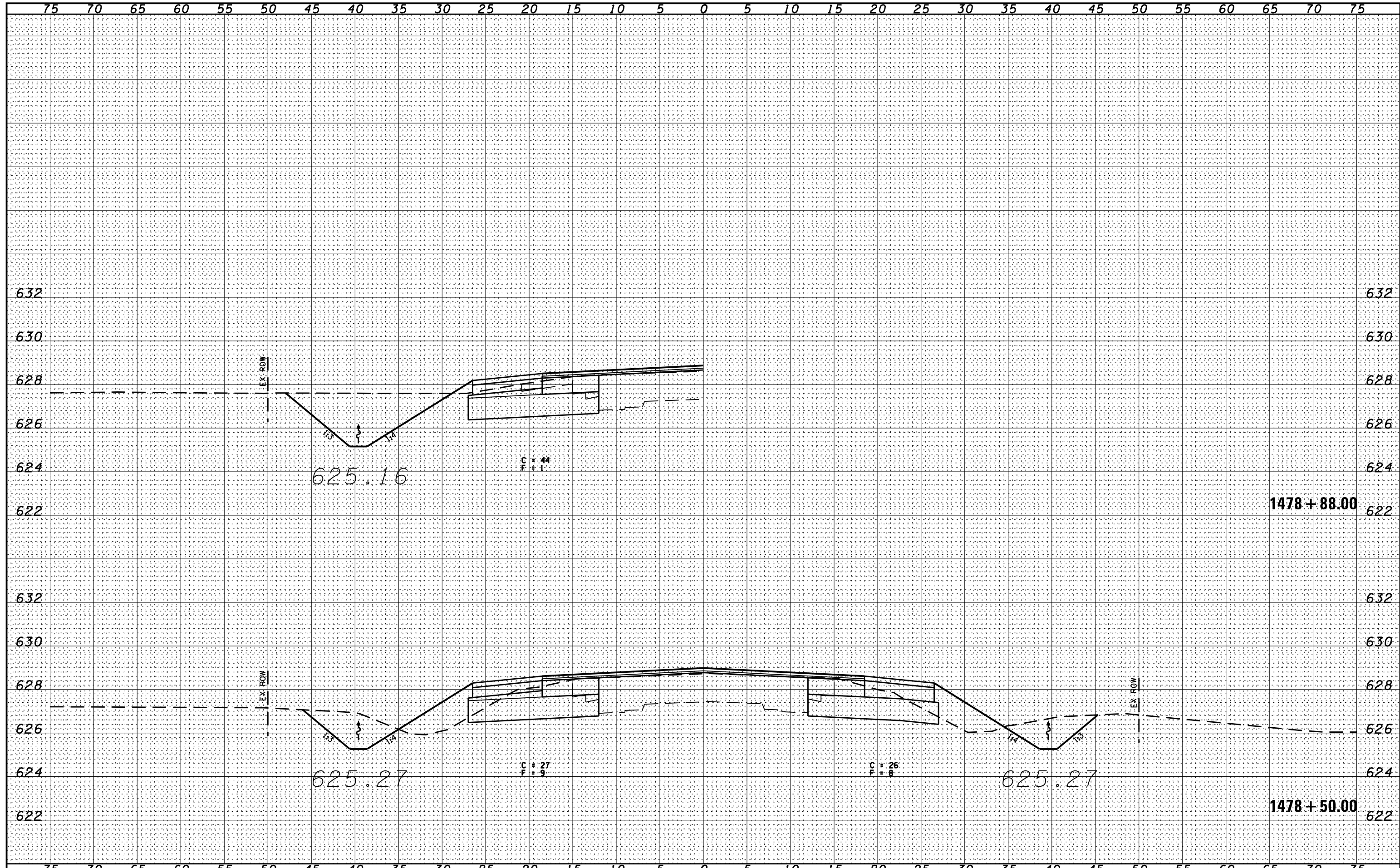
DATE	07/09
BY	CHAMLIN & ASSOCIATES
LAG	JAC
ORIGINAL SURVEY	SURVEYED
NOTE BOOK	PLOTTED
NO.	TEMPLATE
	AREAS CHECKED



FILE NAME = D366905-SHT-KSSHT-IL17.DGN	USER NAME = ...	DESIGNED -	REVISD -	STATE OF ILLINOIS DEPARTMENT OF TRANSPORTATION	CROSS SECTIONS - IL 17			F.A.P. RTE. 41	SECTION (1)W&RS-1	COUNTY KANKAKEE	TOTAL SHEETS 450	SHEET NO. 417
	PLOT SCALE = 1"=5'	DRAWN - LAG	REVISD -		SCALE: 1"=5'	SHEET	OF	SHEETS	STA. 1477+50.00	TO STA. 1478+00.00	CONTRACT NO. 66905	
	PLOT DATE = 07/13	CHECKED - JAC	REVISD -								ILLINOIS FED. AID PROJECT	
		DATE - 07/13	REVISD -									

DATE	
BY	
FINAL SURVEY	SURVEYED
NOTE BOOK	PLOTTED
NO.	TEMPLATE
	AREAS CHECKED

DATE	07/09
BY	CHAMLIN & ASSOCIATES
LAG	JAC
NOTE BOOK	
NO.	
	AREAS CHECKED



FILE NAME = D366905-SHT-XSSHT-IL17.DGN
 USER NAME = ...
 PLOT SCALE = 1"=5'
 PLOT DATE = 07/13

DESIGNED -
 DRAWN - LAG
 CHECKED - JAC
 DATE - 07/13

REVISED -
 REVISED -
 REVISED -
 REVISED -

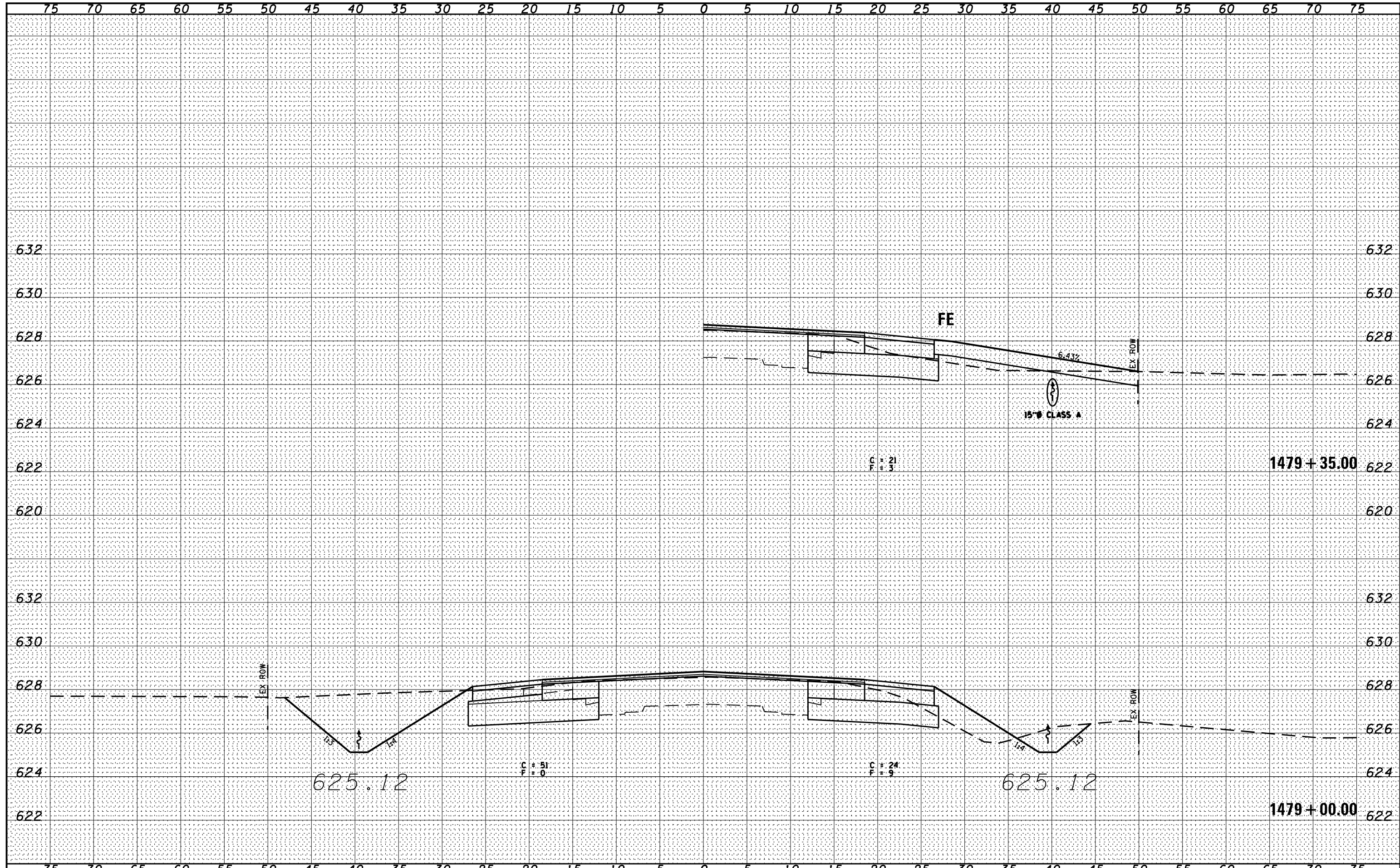
STATE OF ILLINOIS
 DEPARTMENT OF TRANSPORTATION

CROSS SECTIONS - IL 17
 SCALE: 1"=5'
 SHEET OF SHEETS STA. 1478+50.00 TO STA. 1478+88.00

F.A.P. RTE.	SECTION	COUNTY	TOTAL SHEETS	SHEET NO.
41	(I)W&RS-1	KANKAKEE	450	418
				CONTRACT NO. 66905
ILLINOIS FED. AID PROJECT				

DATE	
BY	
FINAL SURVEY	SURVEYED
NOTE BOOK	PLOTTED
NO.	TEMPLATE
	AREAS CHECKED

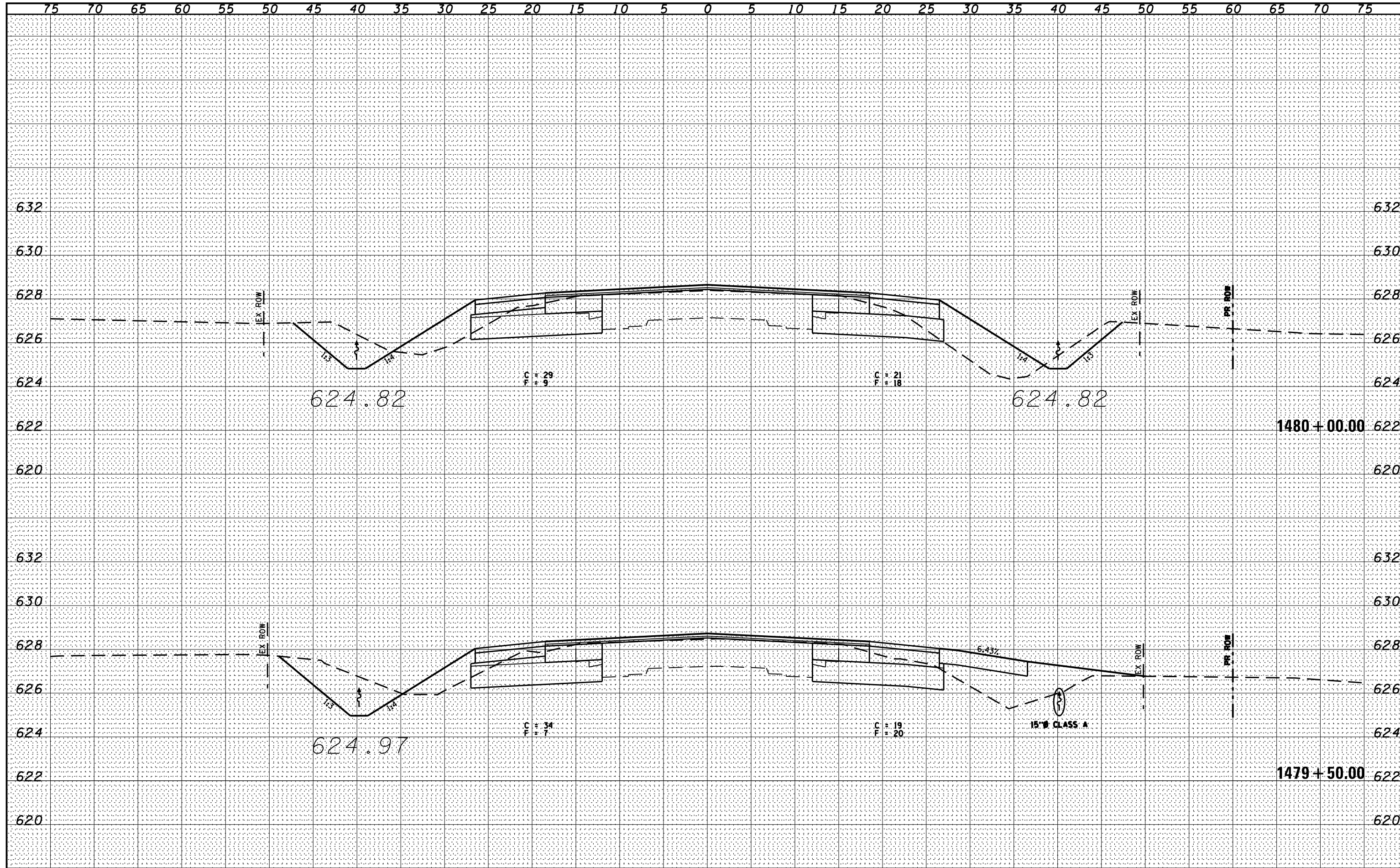
DATE	07/09
BY	CHAMLIN & ASSOCIATES
LAG	JAC
NOTE BOOK	
NO.	
ORIGINAL SURVEY	SURVEYED
NOTE BOOK	PLOTTED
NO.	TEMPLATE
	AREAS CHECKED



FILE NAME = D366905-SHT-KSSHT-IL17.DGN	USER NAME = ...	DESIGNED -	REVISD -	STATE OF ILLINOIS DEPARTMENT OF TRANSPORTATION	CROSS SECTIONS - IL 17			F.A.P. RTE. 41	SECTION (I)W&RS-1	COUNTY KANKAKEE	TOTAL SHEETS 450	SHEET NO. 419
	PLOT SCALE = 1"=5'	DRAWN - LAG	REVISD -		SCALE: 1"=5'	SHEET	OF	SHEETS	STA. 1479+00.00	TO STA. 1479+35.00	CONTRACT NO. 66905	
	PLOT DATE = 07/13	CHECKED - JAC	REVISD -								ILLINOIS FED. AID PROJECT	
		DATE - 07/13	REVISD -									

DATE	BY	FINISHED	DATE
		DATE	BY
		DATE	BY
		DATE	BY

DATE	BY	DATE	BY
07/09	CHAMLIN & ASSOCIATES	07/09	LAG
07/09	JAC	07/09	JAC
07/09		07/09	



FILE NAME = D366905-SHT-KSSHT-IL17.DGN
 USER NAME = ...
 PLOT SCALE = 1"=5'
 PLOT DATE = 07/13

DESIGNED -	REVISSED -
DRAWN - LAG	REVISSED -
CHECKED - JAC	REVISSED -
DATE - 07/13	REVISSED -

**STATE OF ILLINOIS
 DEPARTMENT OF TRANSPORTATION**

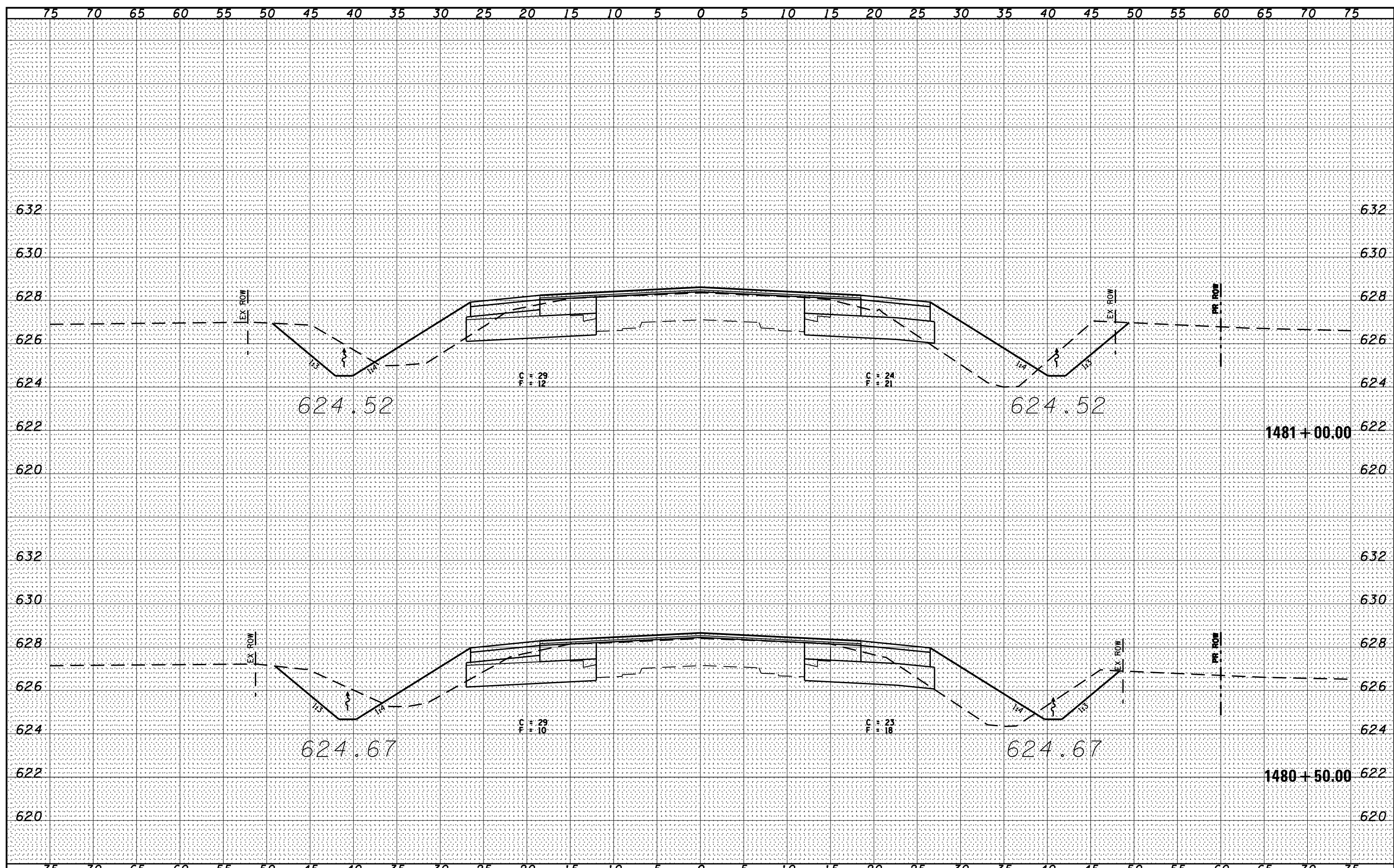
CROSS SECTIONS - IL 17

SCALE: 1"=5' SHEET OF SHEETS STA. 1479+50.00 TO STA. 1480+00.00

F.A.P. RTE.	SECTION	COUNTY	TOTAL SHEETS	SHEET NO.
41	(1)W&RS-1	KANKAKEE	450	420
			CONTRACT NO. 66905	
ILLINOIS FED. AID PROJECT				

BY	DATE
DATE	
BY	
SURVEYED	
PLOTTED	
TEMPLATE	
NOTE BOOK	
AREAS CHECKED	
NO.	

BY	DATE
DATE	07/09
BY	
DATE	07/09
BY	
DATE	07/09
BY	
DATE	07/09
BY	
DATE	07/09
BY	
DATE	07/09
BY	
DATE	07/09
BY	
DATE	07/09



FILE NAME = D366905-SHT-KSSHT-IL17.DGN
 USER NAME = ...
 PLOT SCALE = 1"=5'
 PLOT DATE = 07/13

DESIGNED -	LAG	REVISIONS	
DRAWN -	LAG	REVISIONS	
CHECKED -	JKC	REVISIONS	
DATE -	07/13	REVISIONS	

**STATE OF ILLINOIS
 DEPARTMENT OF TRANSPORTATION**

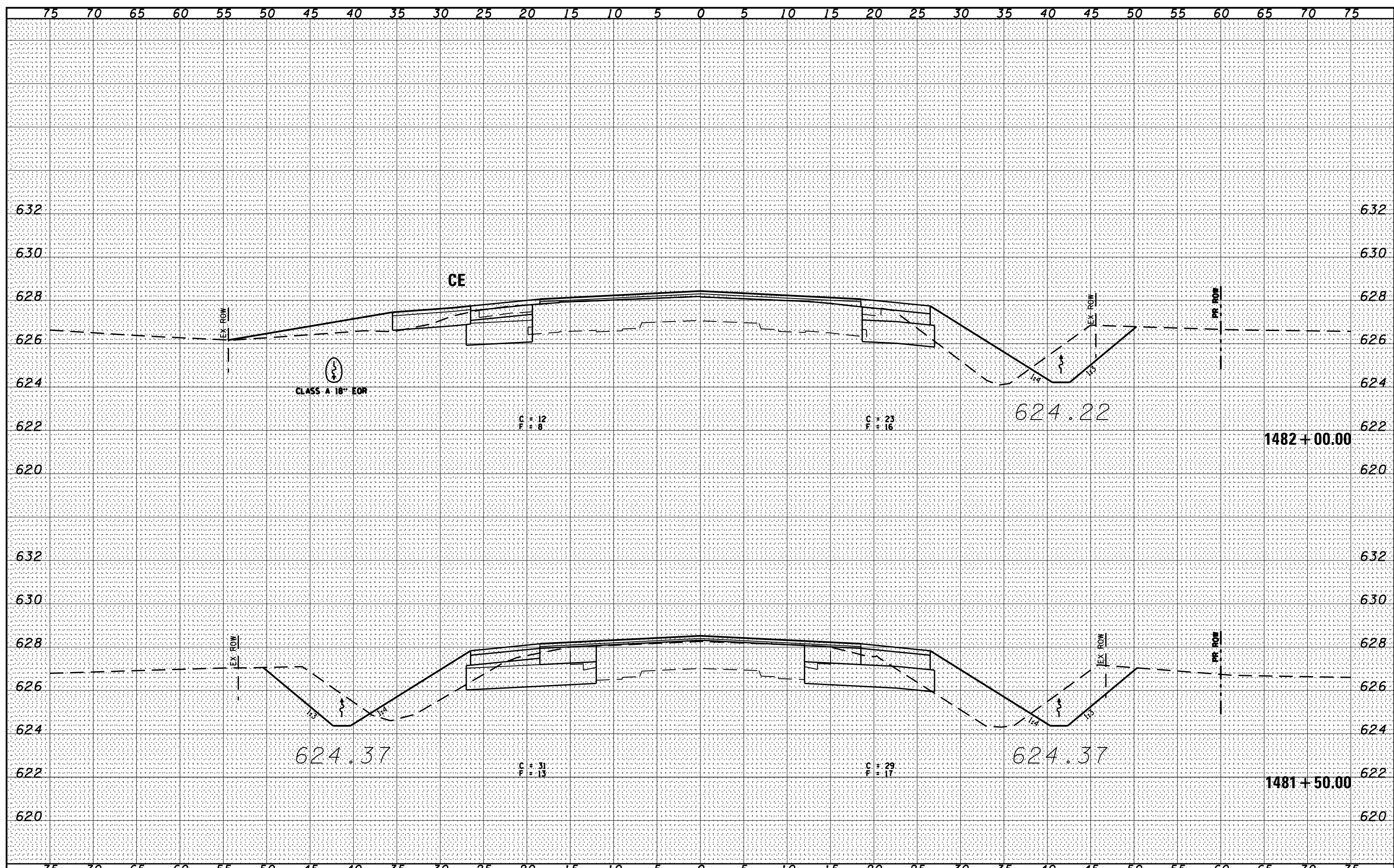
CROSS SECTIONS - IL 17

SCALE: 1"=5' SHEET OF SHEETS STA. 1480+50.00 TO STA.1481+00.00

F.A.P. RTE.	SECTION	COUNTY	TOTAL SHEETS	SHEET NO.
41	(I)W&RS-1	KANKAKEE	450	421
				CONTRACT NO. 66905
ILLINOIS FED. AID PROJECT				

BY	DATE
CHAMLIN & ASSOCIATES	07/09
LAG	07/09
JAC	07/09
NO.	07/09

BY	DATE
CHAMLIN & ASSOCIATES	07/09
LAG	07/09
JAC	07/09
NO.	07/09



FILE NAME = D366905-SHT-KSSHT-IL17.DGN
 USER NAME = ...
 PLOT SCALE = 1"=5'
 PLOT DATE = 07/13

DESIGNED -	REVISIED -
DRAWN - LAG	REVISIED -
CHECKED - JAC	REVISIED -
DATE - 07/13	REVISIED -

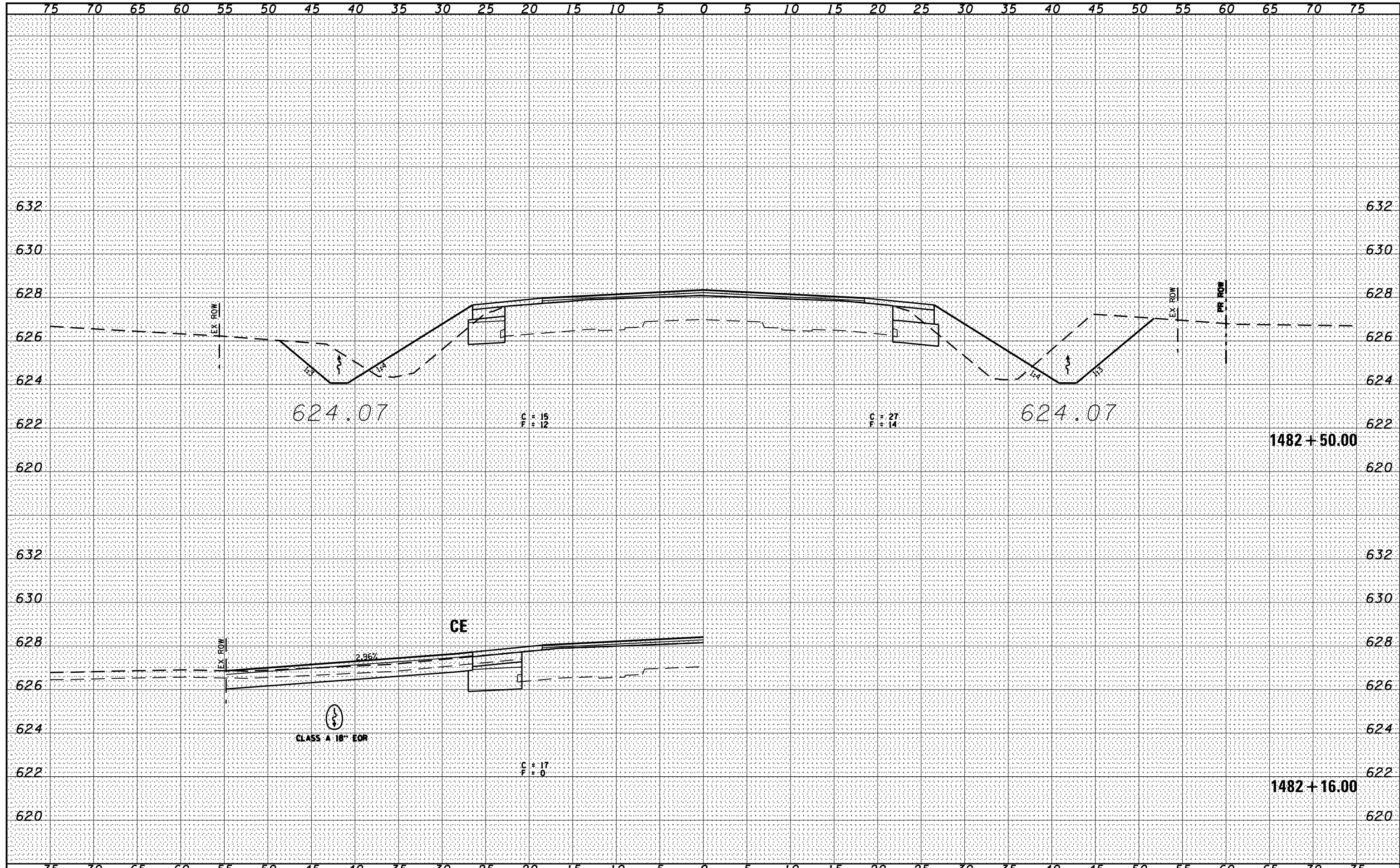
STATE OF ILLINOIS
 DEPARTMENT OF TRANSPORTATION

CROSS SECTIONS - IL 17
 SCALE: 1"=5'
 SHEET OF SHEETS STA. 1481+50.00 TO STA. 1482+00.00

F.A.P. RTE.	SECTION	COUNTY	TOTAL SHEETS	SHEET NO.
41	(I)W&RS-1	KANKAKEE	450	422
CONTRACT NO. 66905				
ILLINOIS FED. AID PROJECT				

BY	DATE
FINAL SURVEY	SURVEYED
NOTE BOOK	PLOTTED
NO.	TEMPLATE
	AREAS CHECKED

BY	DATE
CHAMLIN & ASSOCIATES	07/09
LAG	07/09
JAC	07/09
	07/09
	07/09
ORIGINAL SURVEY	SURVEYED
NOTE BOOK	PLOTTED
NO.	TEMPLATE
	AREAS CHECKED



FILE NAME = D366905-SHT-KSSHT-IL17.DGN
 USER NAME = ...
 PLOT SCALE = 1"=5'
 PLOT DATE = 07/13

DESIGNED -	REVISD -
DRAWN - LAG	REVISD -
CHECKED - JAC	REVISD -
DATE - 07/13	REVISD -

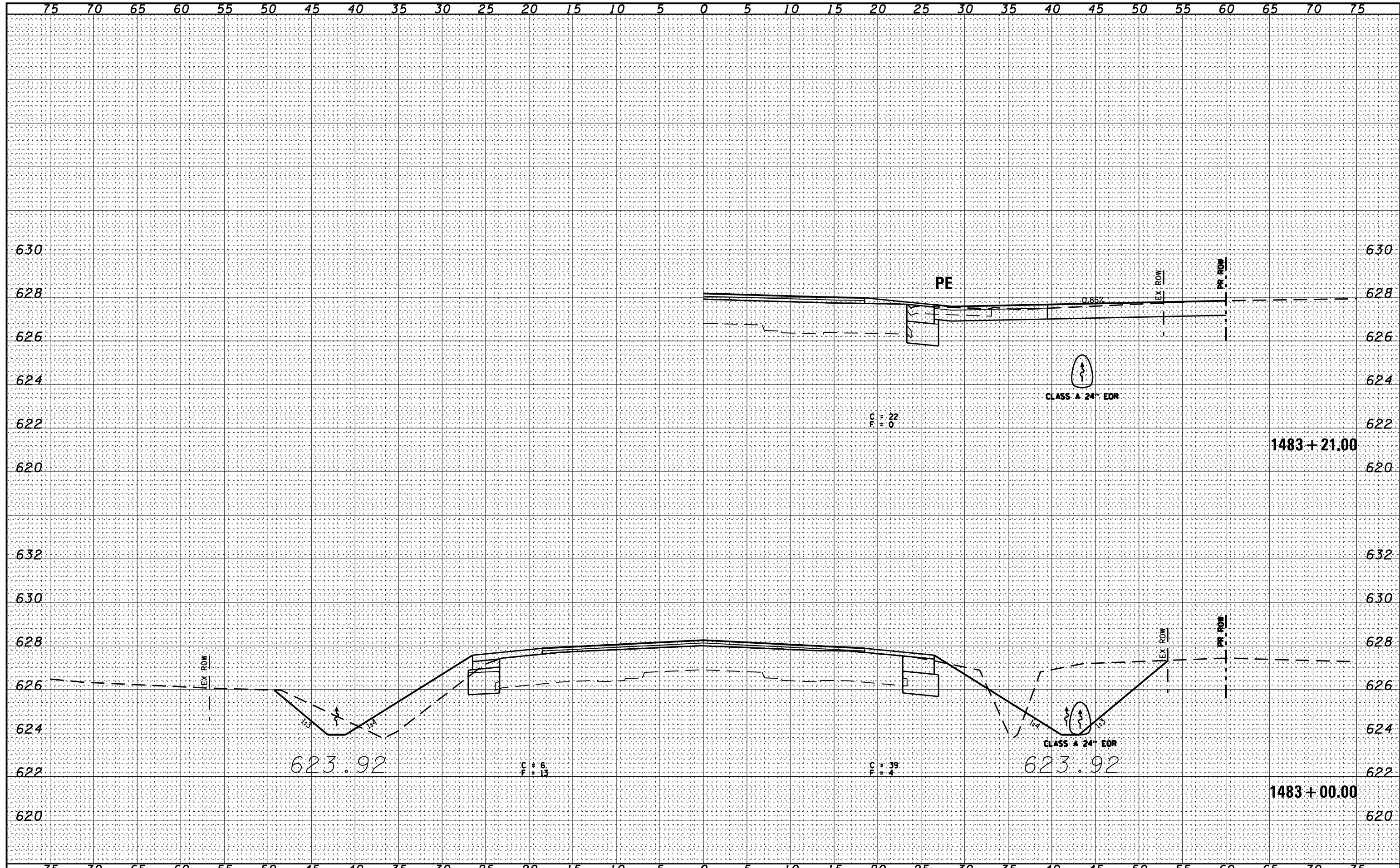
STATE OF ILLINOIS
 DEPARTMENT OF TRANSPORTATION

CROSS SECTIONS - IL 17
 SCALE: 1"=5'
 SHEET OF SHEETS STA. 1482+16.00 TO STA. 1482+50.00

F.A.P. RTE.	SECTION	COUNTY	TOTAL SHEETS	SHEET NO.
41	(1)W&RS-1	KANKAKEE	450	423
CONTRACT NO. 66905				
ILLINOIS FED. AID PROJECT				

DATE	
BY	
FINAL SURVEY	SURVEYED
NOTE BOOK	PLOTTED
NO.	TEMPLATE
	AREAS CHECKED

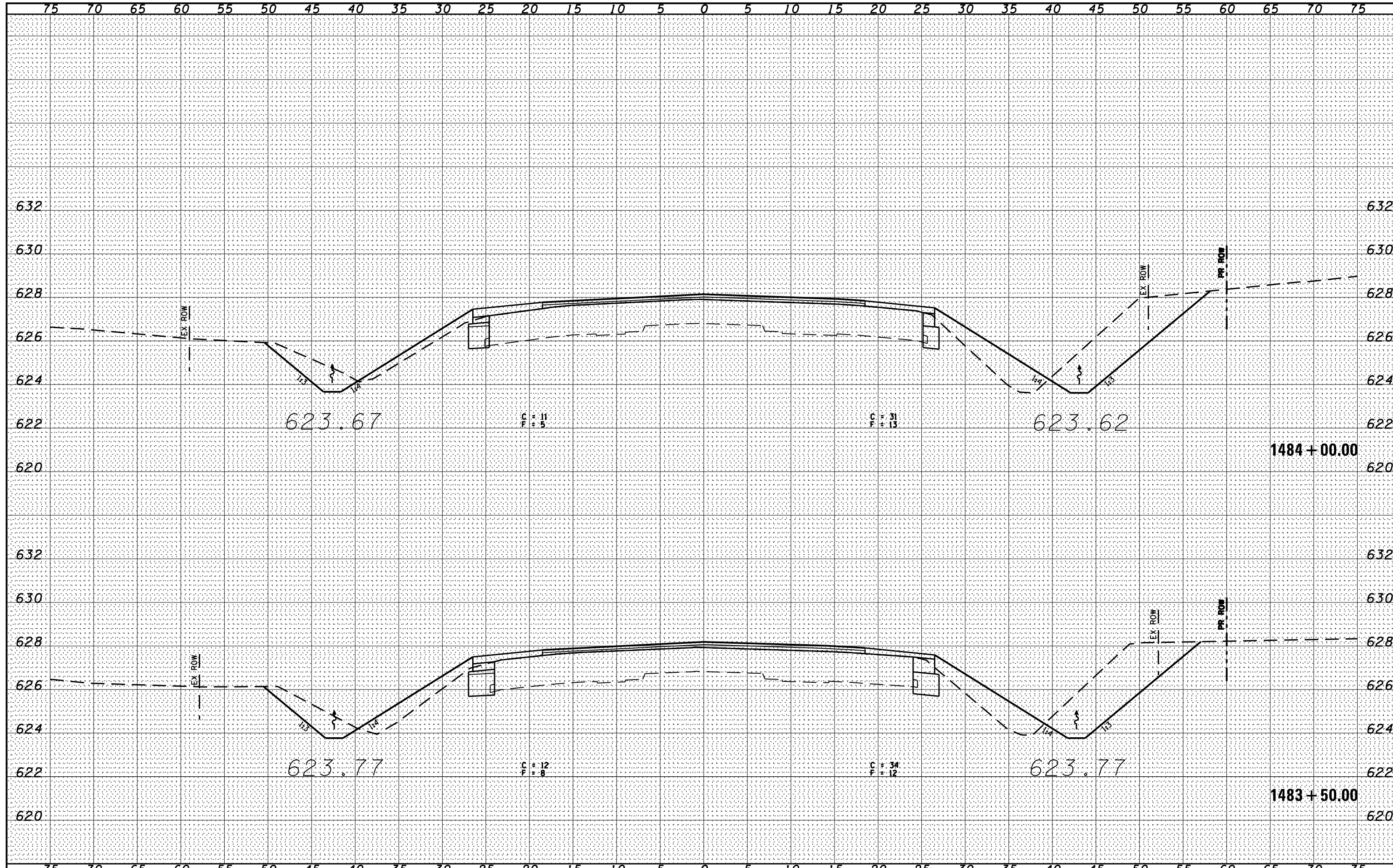
DATE	07/09
BY	CHAMLIN & ASSOCIATES
LAG	JAC
NOTE BOOK	
NO.	
	AREAS CHECKED



FILE NAME = D366905-SHT-KSSHT-IL17.DGN	USER NAME = ...	DESIGNED -	REVISD -	STATE OF ILLINOIS DEPARTMENT OF TRANSPORTATION	CROSS SECTIONS - IL 17			F.A.P. RTE. 41	SECTION (I)W&RS-1	COUNTY KANKAKEE	TOTAL SHEETS 450	SHEET NO. 424
	PLOT SCALE = 1"=5'	DRAWN - LAG	REVISD -		SCALE: 1"=5'	SHEET	OF	SHEETS	STA. 1483+00.00	TO STA. 1483+21.00	CONTRACT NO. 66905	
	PLOT DATE = 07/13	CHECKED - JAC	REVISD -		ILLINOIS FED. AID PROJECT							
		DATE - 07/13	REVISD -									

BY	DATE
CHAMLIN & ASSOCIATES	07/09
LAG	07/09
JAC	07/09
---	07/09
---	07/09

FINAL SURVEY	SURVEYED
NOTE BOOK	PLOTTED
NO.	TEMPLATE
	AREAS CHECKED



FILE NAME = D366905-SHT-XSSHT-IL17.DGN
 USER NAME = ...
 PLOT SCALE = 1"=5'
 PLOT DATE = 07/13

DESIGNED -
 DRAWN - LAG
 CHECKED - JAC
 DATE - 07/13

REVISED -
 REVISED -
 REVISED -
 REVISED -

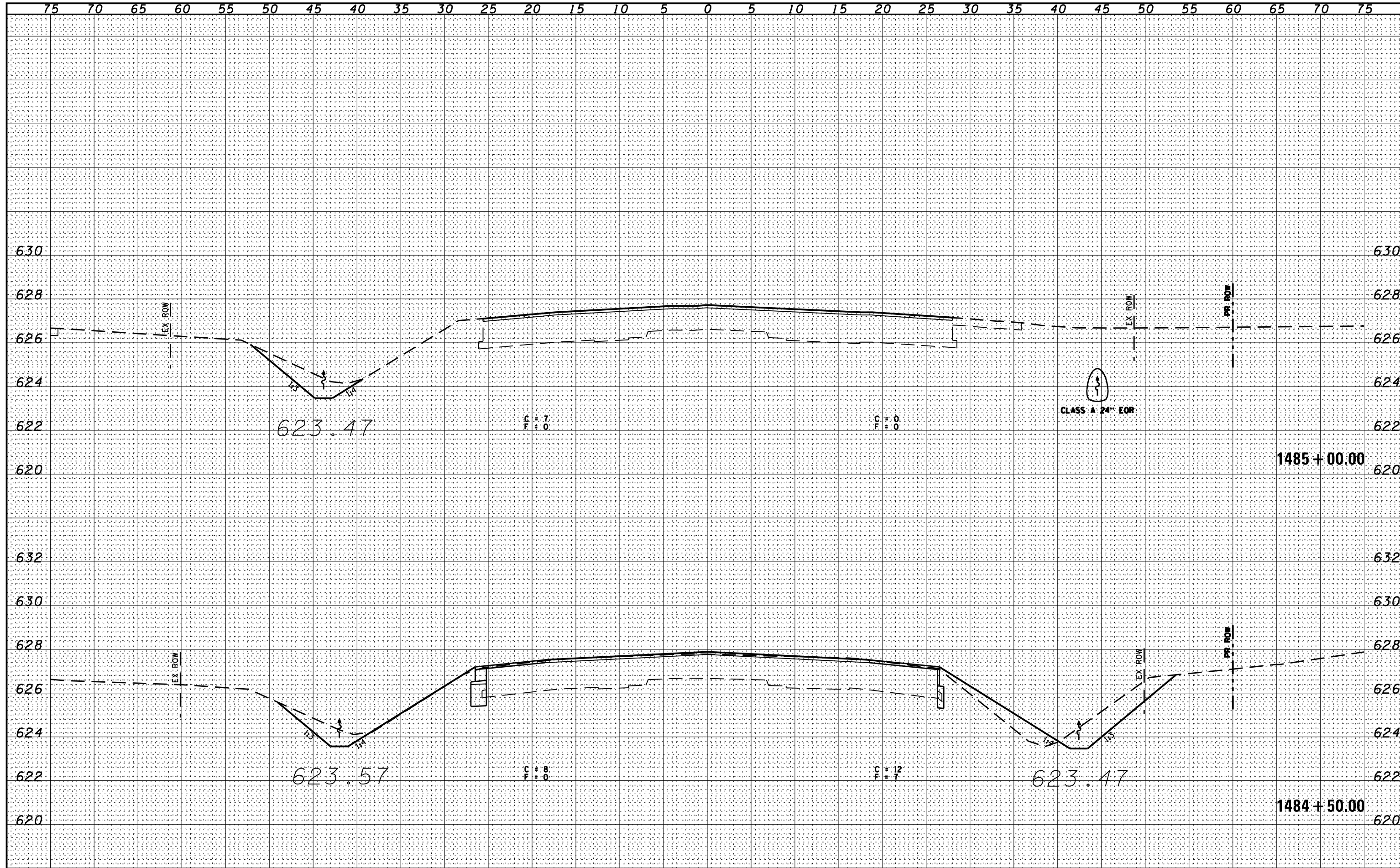
STATE OF ILLINOIS
 DEPARTMENT OF TRANSPORTATION

CROSS SECTIONS - IL 17
 SCALE: 1"=5'
 SHEET OF SHEETS STA. 1483+50.00 TO STA. 1484+00.00

F.A.P. RTE.	SECTION	COUNTY	TOTAL SHEETS	SHEET NO.
41	(I)W&RS-1	KANKAKEE	450	425
				CONTRACT NO. 66905
ILLINOIS FED. AID PROJECT				

BY	DATE
CHAMLIN & ASSOCIATES	07/09
LAG	07/09
JAC	07/09
***	07/09
***	07/09
***	07/09
NO.	

BY	DATE
CHAMLIN & ASSOCIATES	07/09
LAG	07/09
JAC	07/09
***	07/09
***	07/09
***	07/09
NO.	



FILE NAME = D366905-SHT-KSSHT-IL17.DGN
 USER NAME = ...
 PLOT SCALE = 1"=5'
 PLOT DATE = 07/13

DESIGNED -	REVISD -
DRAWN - LAG	REVISD -
CHECKED - JAC	REVISD -
DATE - 07/13	REVISD -

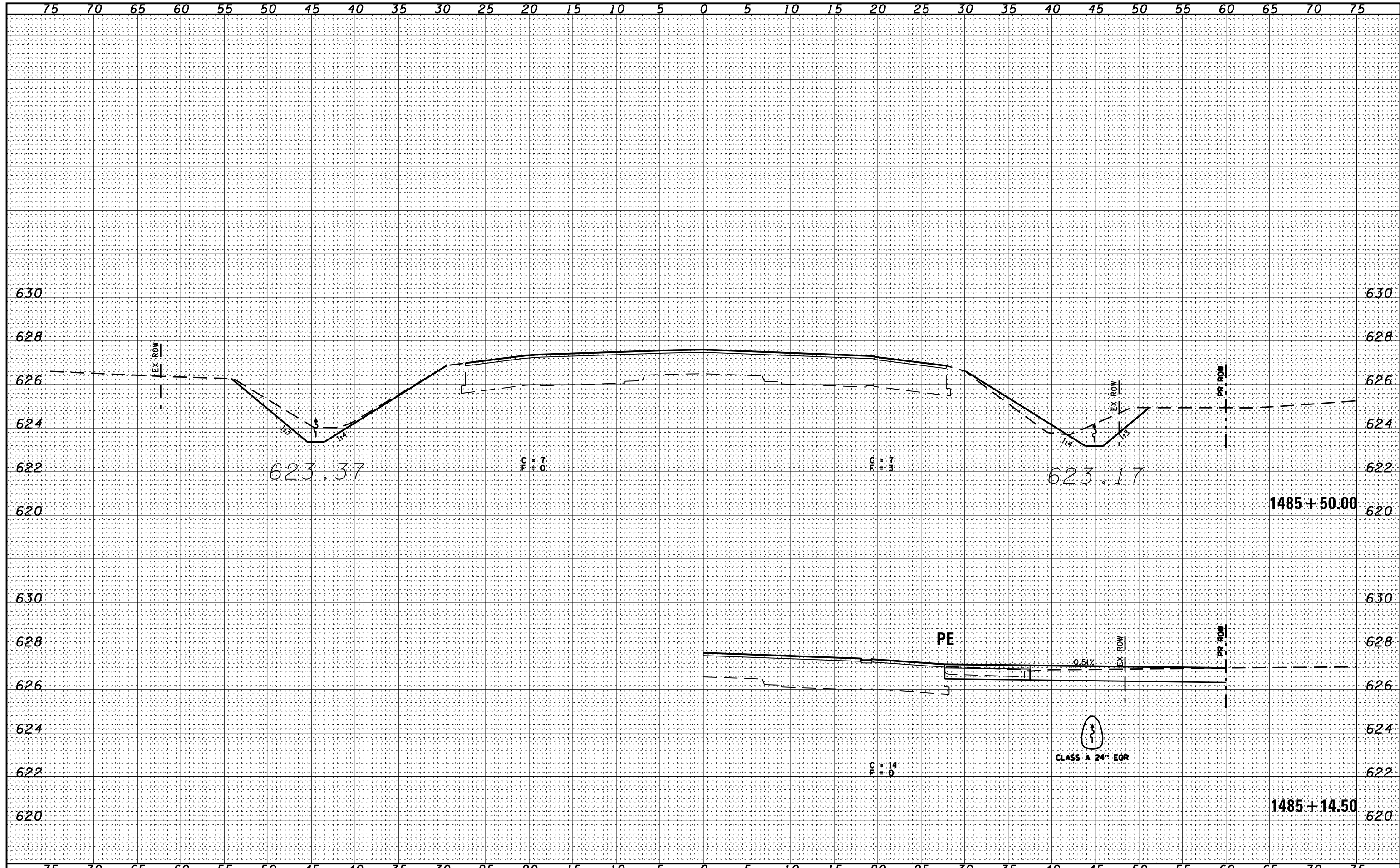
STATE OF ILLINOIS
 DEPARTMENT OF TRANSPORTATION

CROSS SECTIONS - IL 17
 SCALE: 1"=5'
 SHEET OF SHEETS STA. 1484+50.00 TO STA. 1485+00.00

F.A.P. RTE.	SECTION	COUNTY	TOTAL SHEETS	SHEET NO.
41	(I)W&RS-1	KANKAKEE	450	426
			CONTRACT NO. 66905	
ILLINOIS FED. AID PROJECT				

BY	DATE
FINAL SURVEY	SURVEYED
NOTE BOOK	PLOTTED
NO.	TEMPLATE
	AREAS CHECKED

BY	DATE
CHAMLIN & ASSOCIATES	07/09
LAG	07/09
JAC	07/09
	07/09
	07/09
ORIGINAL SURVEY	SURVEYED
NOTE BOOK	PLOTTED
NO.	TEMPLATE
	AREAS CHECKED



FILE NAME = D366905-SHT-XSHT-IL17.DGN
 USER NAME = ...
 PLOT SCALE = 1"=5'
 PLOT DATE = 07/13

DESIGNED -
 DRAWN - LAG
 CHECKED - JAC
 DATE - 07/13

REVISED -
 REVISED -
 REVISED -
 REVISED -

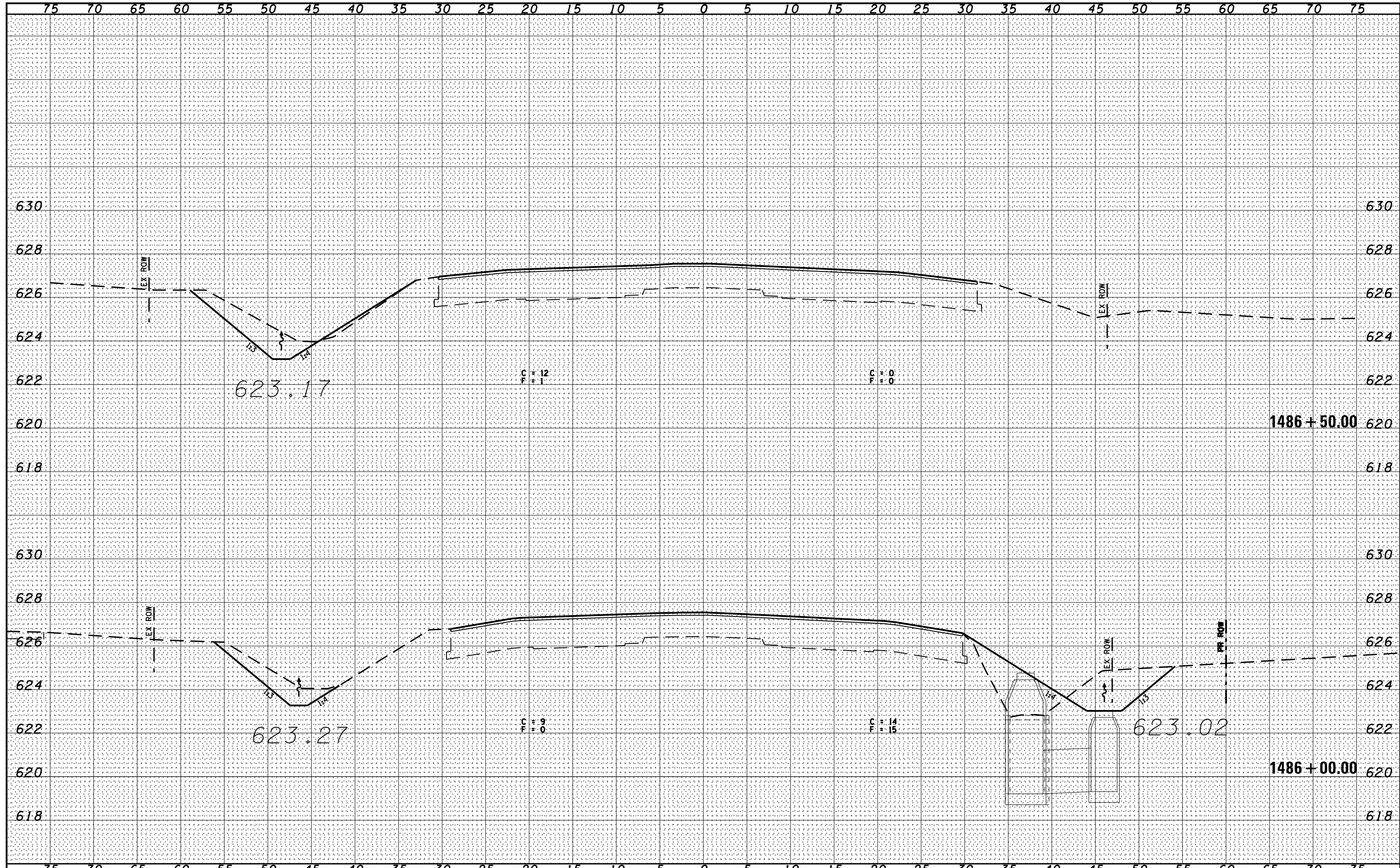
STATE OF ILLINOIS
 DEPARTMENT OF TRANSPORTATION

CROSS SECTIONS - IL 17
 SCALE: 1"=5' SHEET OF SHEETS STA. 1485+14.50 TO STA. 1485+50.00

F.A.P. RTE.	SECTION	COUNTY	TOTAL SHEETS	SHEET NO.
41	(I)W&RS-1	KANKAKEE	450	427
CONTRACT NO. 66905			ILLINOIS FED. AID PROJECT	

BY	DATE
CHAMLIN & ASSOCIATES	07/09
LAG	07/09
JAC	07/09
---	---
---	---
---	---
---	---
---	---
---	---
---	---
---	---

BY	DATE
CHAMLIN & ASSOCIATES	07/09
LAG	07/09
JAC	07/09
---	---
---	---
---	---
---	---
---	---
---	---
---	---



FILE NAME = D366905-SHT-XSSHT-IL17.DGN
 USER NAME = ...
 PLOT SCALE = 1"=5'
 PLOT DATE = 07/13

DESIGNED -
 DRAWN - LAG
 CHECKED - JAC
 DATE - 07/13

REVISED -
 REVISED -
 REVISED -
 REVISED -

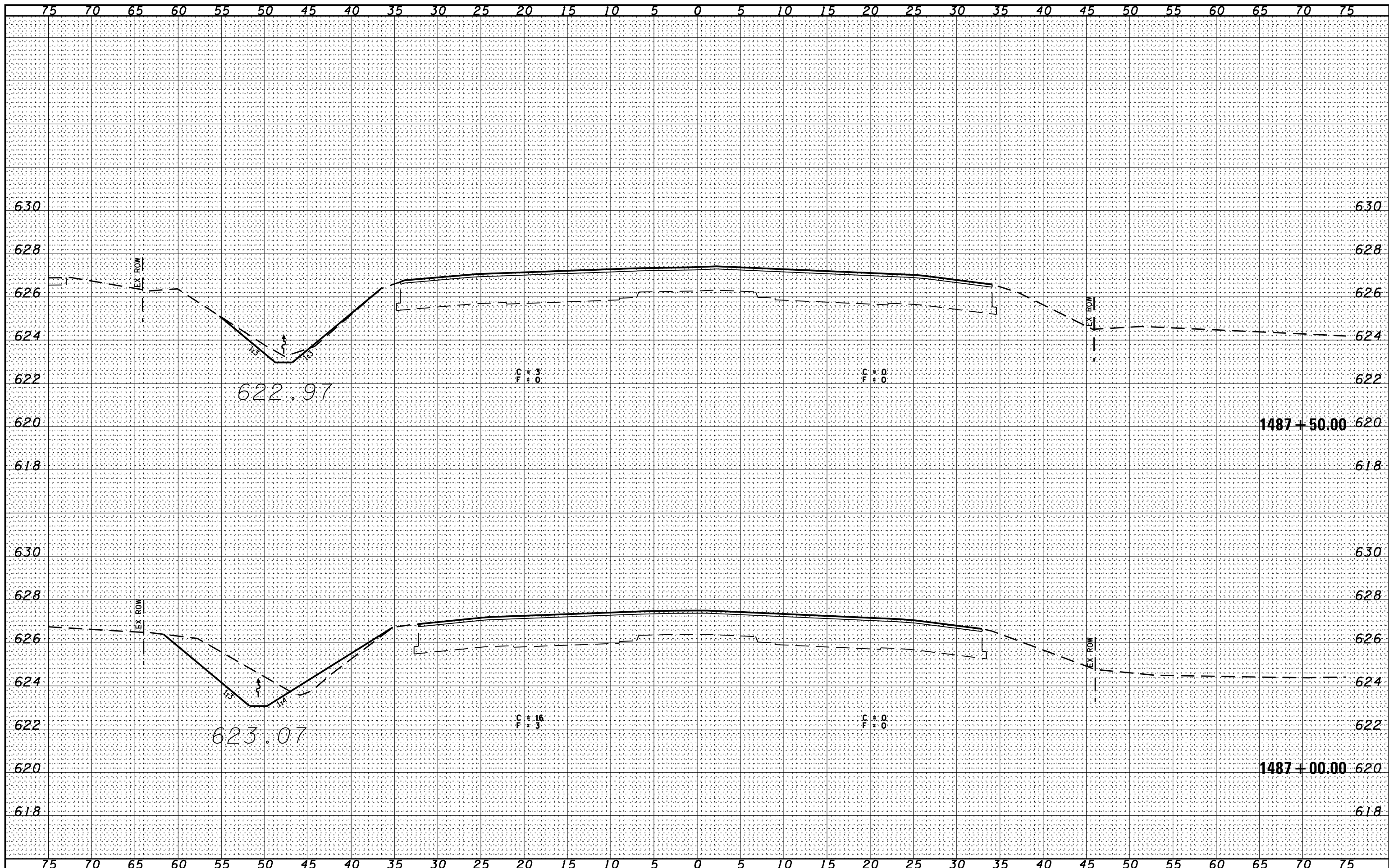
STATE OF ILLINOIS
 DEPARTMENT OF TRANSPORTATION

CROSS SECTIONS - IL 17
 SCALE: 1"=5'
 SHEET OF SHEETS STA. 1486+00.00 TO STA. 1486+50.00

F.A.P. RTE.	SECTION	COUNTY	TOTAL SHEETS	SHEET NO.
41	(I)W&RS-1	KANKAKEE	450	428
CONTRACT NO. 66905				
ILLINOIS FED. AID PROJECT				

FINAL SURVEY	SURVEYED	DATE

ORIGINAL SURVEY	SURVEYED	DATE



FILE NAME = D366905-SHT-XSSHT-IL17.DGN
 USER NAME = ...

DESIGNED -	REVISD -
DRAWN - LAG	REVISD -
CHECKED - JKC	REVISD -
DATE - 07/13	REVISD -

STATE OF ILLINOIS
 DEPARTMENT OF TRANSPORTATION

CROSS SECTIONS - IL 17

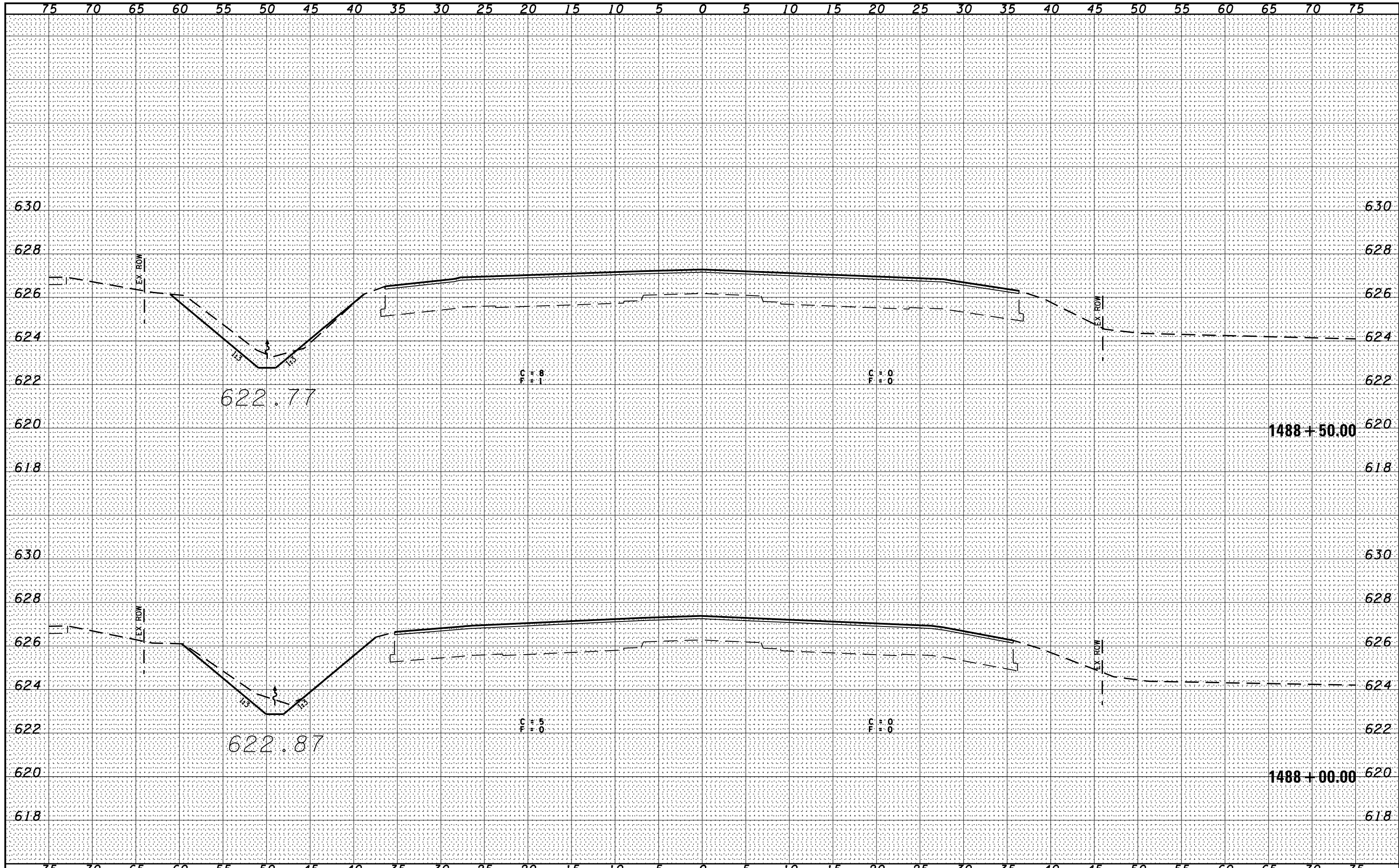
SCALE: 1"=5' SHEET OF SHEETS STA. 1487+00.00 TO STA.1487+50.00

F.A.P. RTE.	SECTION	COUNTY	TOTAL SHEETS	SHEET NO.
41	(I)W&RS-1	KANKAKEE	450	429

CONTRACT NO. 66905
 ILLINOIS FED. AID PROJECT

DATE	
BY	
SURVEYED	
PLOTTED	
TEMPLATE	
NOTE BOOK	
AREAS CHECKED	
NO.	

DATE	07/09
BY	CHAMLIN & ASSOCIATES
SURVEYED	
PLOTTED	
TEMPLATE	
NOTE BOOK	
AREAS CHECKED	
NO.	



FILE NAME = D366905-SHT-KSSHT-IL17.DGN
 USER NAME = ...
 PLOT SCALE = 1"=5'
 PLOT DATE = 07/13

DESIGNED -
 DRAWN - LAG
 CHECKED - JKC
 DATE - 07/13

REVISED -
 REVISED -
 REVISED -
 REVISED -

**STATE OF ILLINOIS
 DEPARTMENT OF TRANSPORTATION**

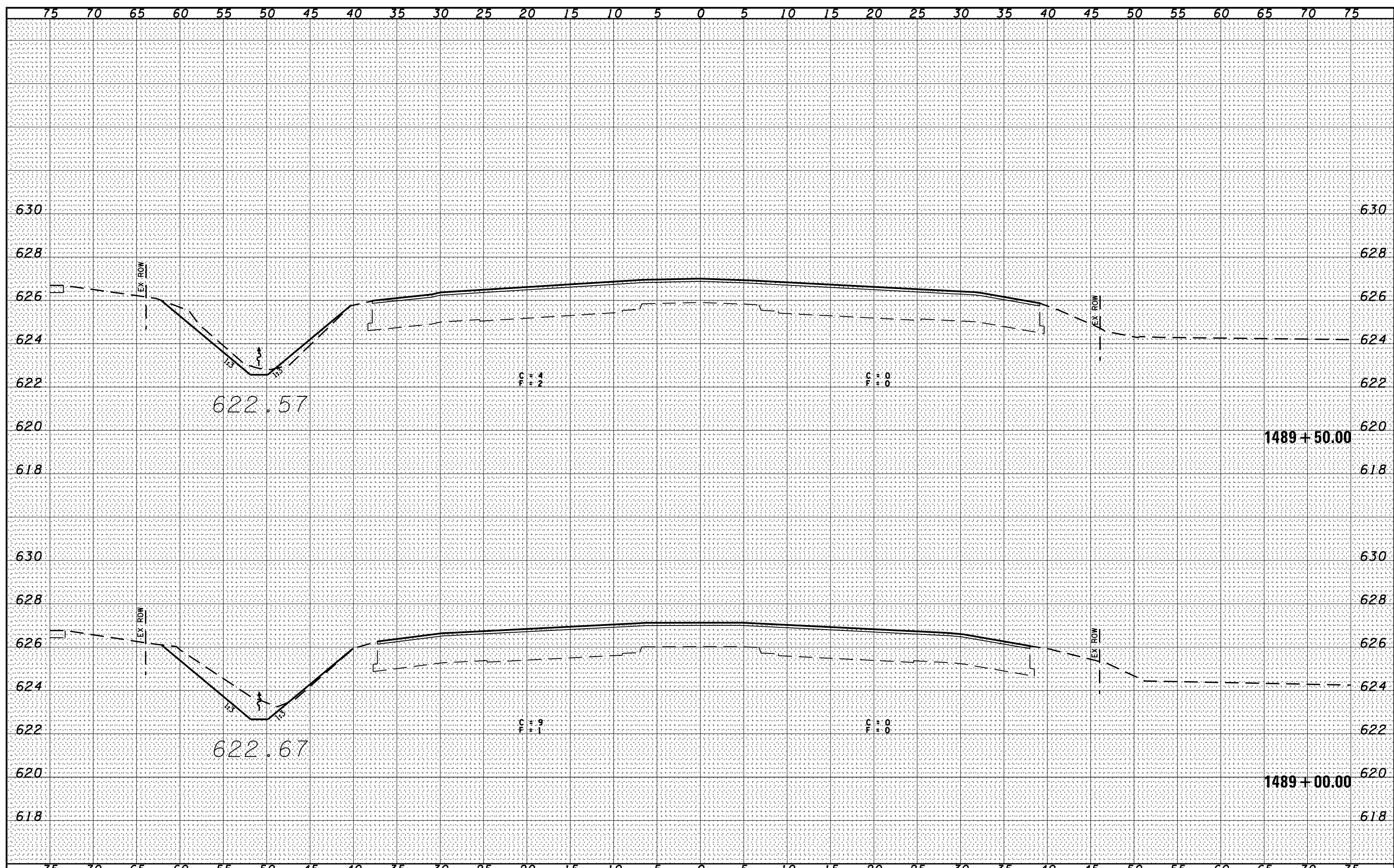
CROSS SECTIONS - IL 17

SCALE: 1"=5' SHEET OF SHEETS STA. 1488+00.00 TO STA. 1488+50.00

F.A.P. RTE.	SECTION	COUNTY	TOTAL SHEETS	SHEET NO.
41	(I)W&RS-1	KANKAKEE	450	430
			CONTRACT NO. 66905	
ILLINOIS FED. AID PROJECT				

BY	DATE
FINAL SURVEY	SURVEYED
NOTE BOOK	PLOTTED
NO.	TEMPLATE
	AREAS CHECKED

BY	DATE
CHAMLIN & ASSOCIATES	07/09
LAG	07/09
JKC	07/09
	07/09
	07/09



FILE NAME = D366905-SHT-KSSHT-IL17.DGN
 USER NAME = ...
 PLOT SCALE = 1"=5'
 PLOT DATE = 07/13

DESIGNED -
 DRAWN - LAG
 CHECKED - JKC
 DATE - 07/13

REVISED -
 REVISED -
 REVISED -
 REVISED -

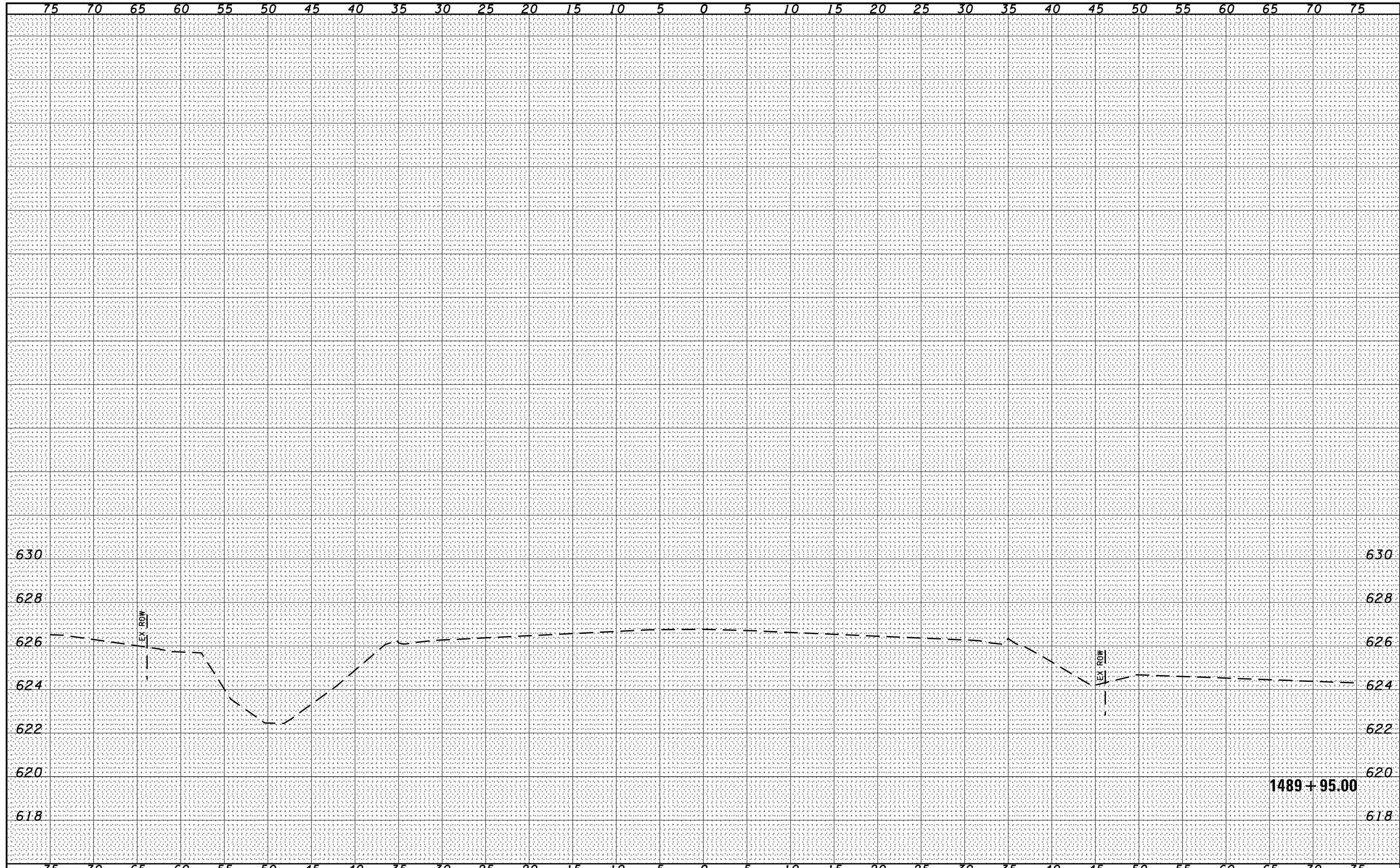
STATE OF ILLINOIS
 DEPARTMENT OF TRANSPORTATION

CROSS SECTIONS - IL 17
 SCALE: 1"=5'
 SHEET OF SHEETS STA. 1489+00.00 TO STA. 1489+50.00

F.A.P. RTE.	SECTION	COUNTY	TOTAL SHEETS	SHEET NO.
41	(I)W&RS-1	KANKAKEE	450	431
CONTRACT NO. 66905				
ILLINOIS FED. AID PROJECT				

DATE	
BY	
FINAL SURVEY	SURVEYED
NOTE BOOK	PLOTTED
NO.	TEMPLATE
	AREAS CHECKED

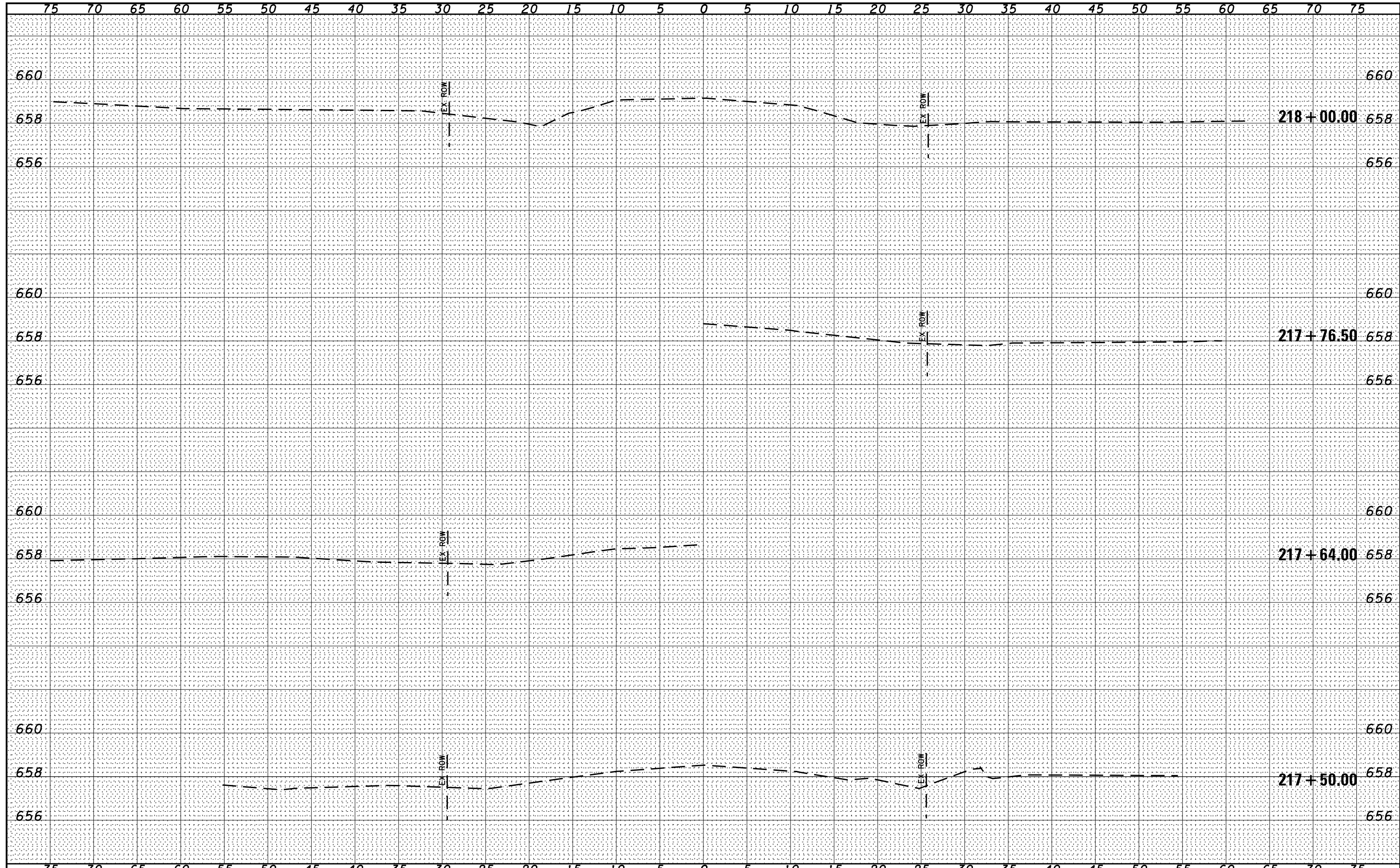
DATE	07/09
BY	CHAMLIN & ASSOCIATES
LAG	JAC
ORIGINAL SURVEY	SURVEYED
NOTE BOOK	PLOTTED
NO.	TEMPLATE
	AREAS CHECKED



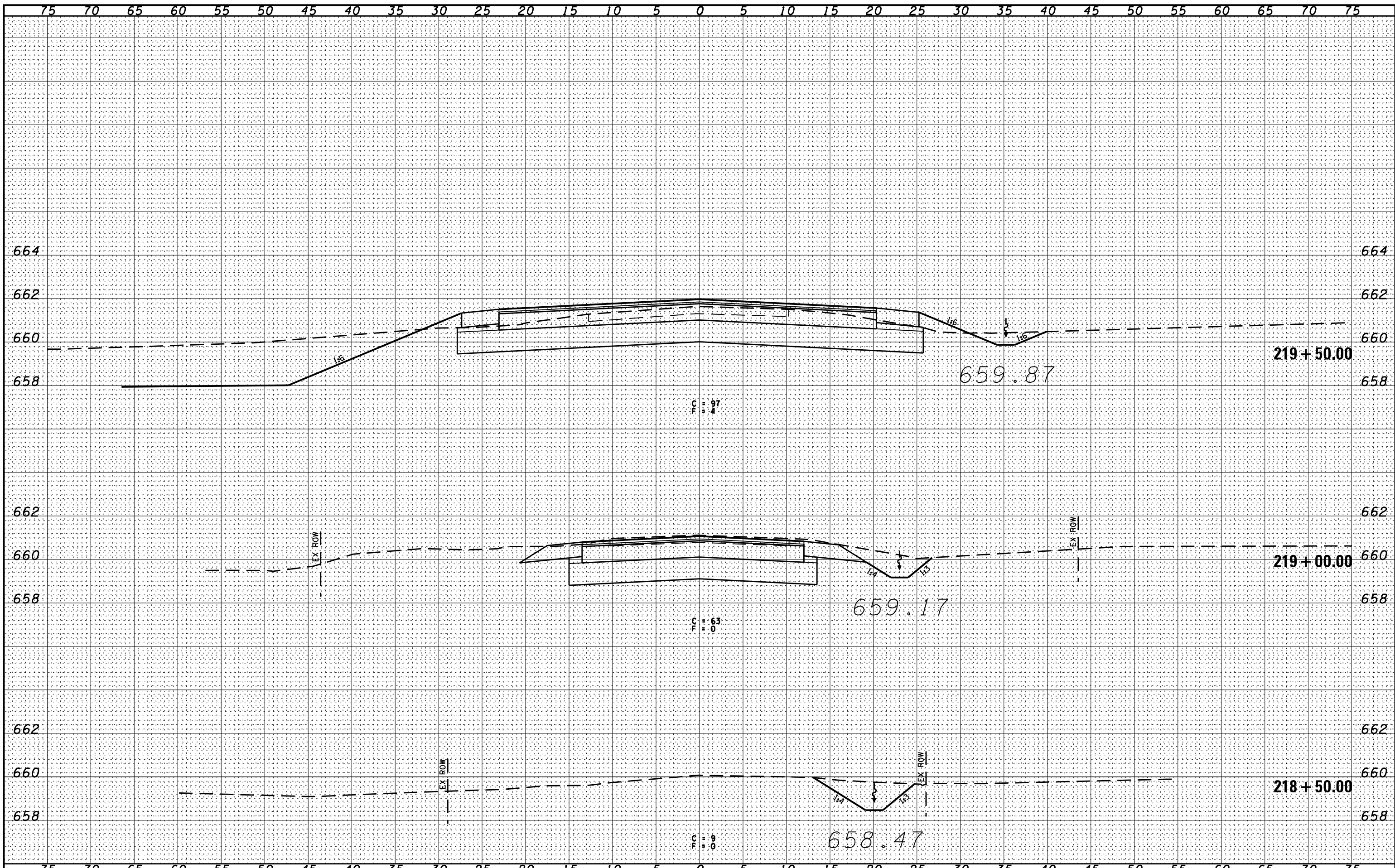
FILE NAME = D366905-SHT-KSSHT-IL17.DGN	USER NAME = ...	DESIGNED -	REvised -	STATE OF ILLINOIS DEPARTMENT OF TRANSPORTATION	CROSS SECTIONS - IL 17 SCALE: 1"=5' SHEET OF SHEETS STA. 1489+95.00 TO STA.1489+95.00		F.A.P. RTE.	SECTION	COUNTY	TOTAL SHEETS	SHEET NO.
	PLOT SCALE = 1"=5'	DRAWN - LAG	REvised -				41	(I)W&RS-1	KANKAKEE	450	432
	PLOT DATE = 07/13	CHECKED - JKC	REvised -				CONTRACT NO. 66905				
		DATE - 07/13	REvised -				ILLINOIS FED. AID PROJECT				

BY	DATE
CHAMLIN & ASSOCIATES	12/09
LAG	12/09
NO.	
ORIGINAL SURVEY	SURVEYED
NOTE BOOK	PLOTTED
	TEMPLATE
	AREAS CHECKED

BY	DATE
CHAMLIN & ASSOCIATES	12/09
LAG	12/09
NO.	
ORIGINAL SURVEY	SURVEYED
NOTE BOOK	PLOTTED
	TEMPLATE
	AREAS CHECKED



FILE NAME =	USER NAME =	DESIGNED -	REVISED -	STATE OF ILLINOIS DEPARTMENT OF TRANSPORTATION	CROSS SECTIONS - S5000W ROAD		F.A.P. RTE.	SECTION	COUNTY	TOTAL SHEETS	SHEET NO.	
D366905-SHT-KSSHT-S5000.DGN		DRAWN - LAG	REVISED -		41	(1)W&RS-1	KANKAKEE	450	433	CONTRACT NO. 66905		
		CHECKED - JKC	REVISED -		SCALE: 1"=5'	SHEET	OF	SHEETS	STA. 217+50.00	TO	STA. 218+00.00	ILLINOIS FED. AID PROJECT
		DATE - 07/13	REVISED -									



DATE	
BY	
FINISHED	
DATE	
BY	
FINISHED	
DATE	
BY	
FINISHED	

DATE	12/09
BY	CHAMLIN & ASSOCIATES
FINISHED	
DATE	
BY	
FINISHED	
DATE	
BY	
FINISHED	

FILE NAME = D366905-SHT-XSSHT-S5000.DGN
 USER NAME = ...
 PLOT SCALE = 1"=5'
 PLOT DATE = 07/13

DESIGNED -	REVISD -
DRAWN - LAG	REVISD -
CHECKED - JKC	REVISD -
DATE - 07/13	REVISD -

**STATE OF ILLINOIS
DEPARTMENT OF TRANSPORTATION**

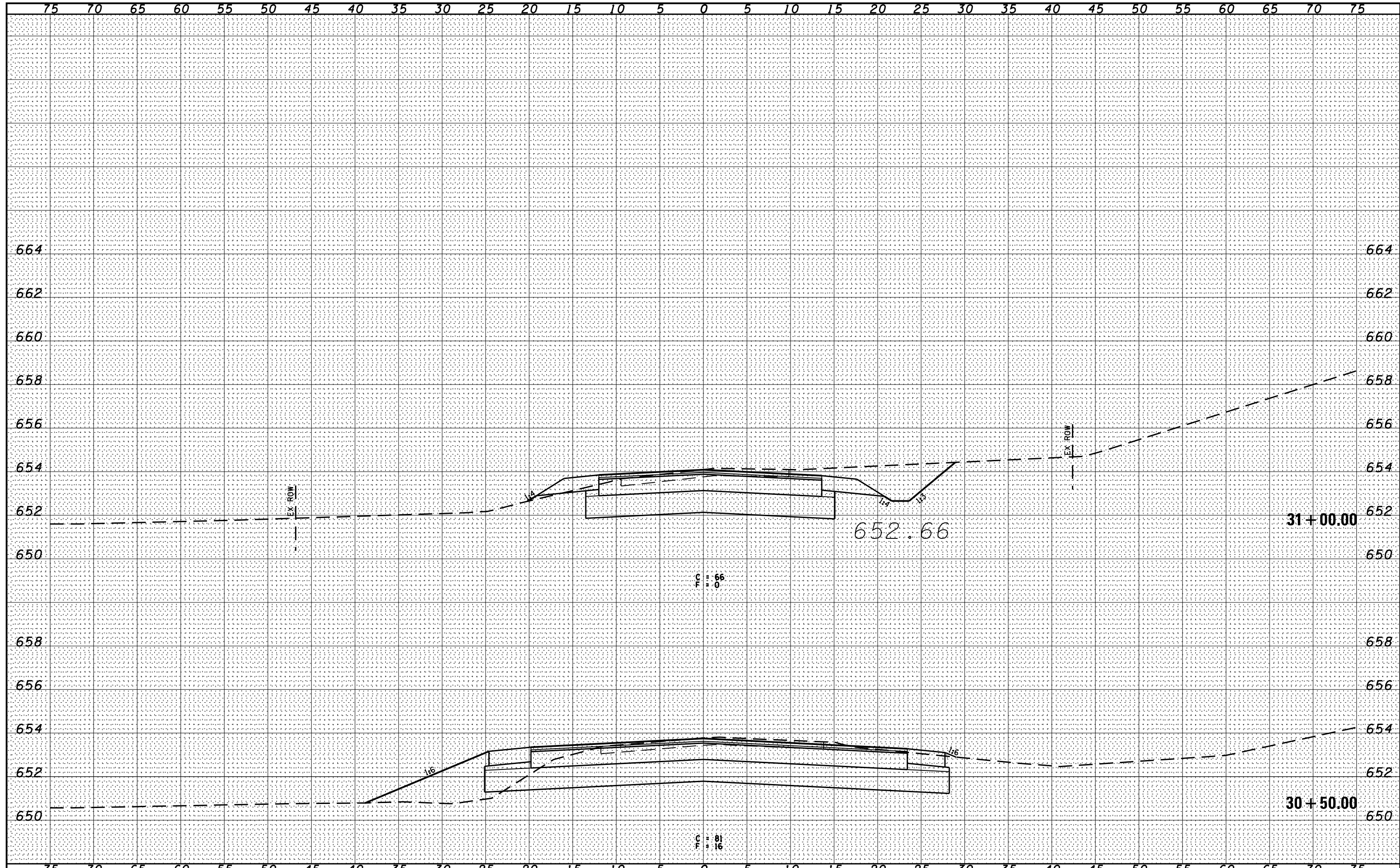
CROSS SECTIONS - S5000W ROAD

SCALE: 1"=5' SHEET OF SHEETS STA. 218+50.00 TO STA. 219+50.00

F.A.P. RTE.	SECTION	COUNTY	TOTAL SHEETS	SHEET NO.
41	(1)W&RS-1	KANKAKEE	450	434
CONTRACT NO. 66905				
ILLINOIS FED. AID PROJECT				

DATE	
BY	
FINAL SURVEY	SURVEYED
NOTE BOOK	PLOTTED
NO.	TEMPLATE
	AREAS CHECKED

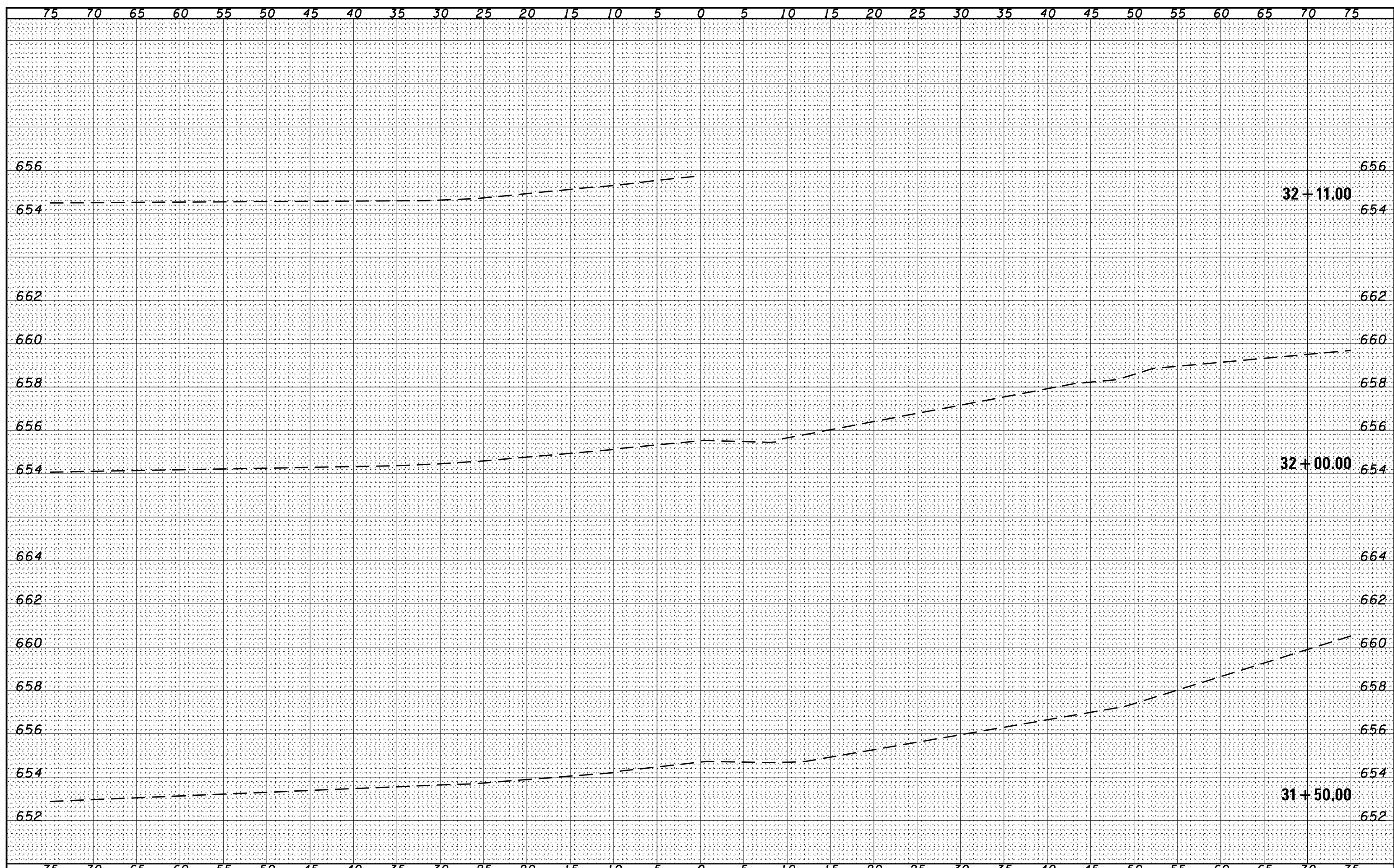
DATE	07/09
BY	CHAMLIN & ASSOCIATES
LAG	JAC
ORIGINAL SURVEY	PLOTTED
NOTE BOOK	TEMPLATE
NO.	AREAS CHECKED



FILE NAME = D366905-SHT-KSSHT-N4000.DGN	USER NAME = ...	DESIGNED -	REVISD -	STATE OF ILLINOIS DEPARTMENT OF TRANSPORTATION	CROSS SECTIONS - N4000W ROAD		F.A.P. RTE. 41	SECTION (I)W&RS-1	COUNTY KANKAKEE	TOTAL SHEETS 450	SHEET NO. 435
	PLOT SCALE = 1"=5'	DRAWN - LAG	REVISD -		SCALE: 1"=5'	SHEET OF SHEETS	STA. 30+50.00 TO STA. 31+00.00	CONTRACT NO. 66905		ILLINOIS FED. AID PROJECT	
	PLOT DATE = 07/13	CHECKED - JAC	REVISD -								
		DATE - 07/13	REVISD -								

BY	DATE
CHAMLIN & ASSOCIATES	07/09
LAG	07/09
JAC	07/09
---	07/09
---	07/09
---	07/09

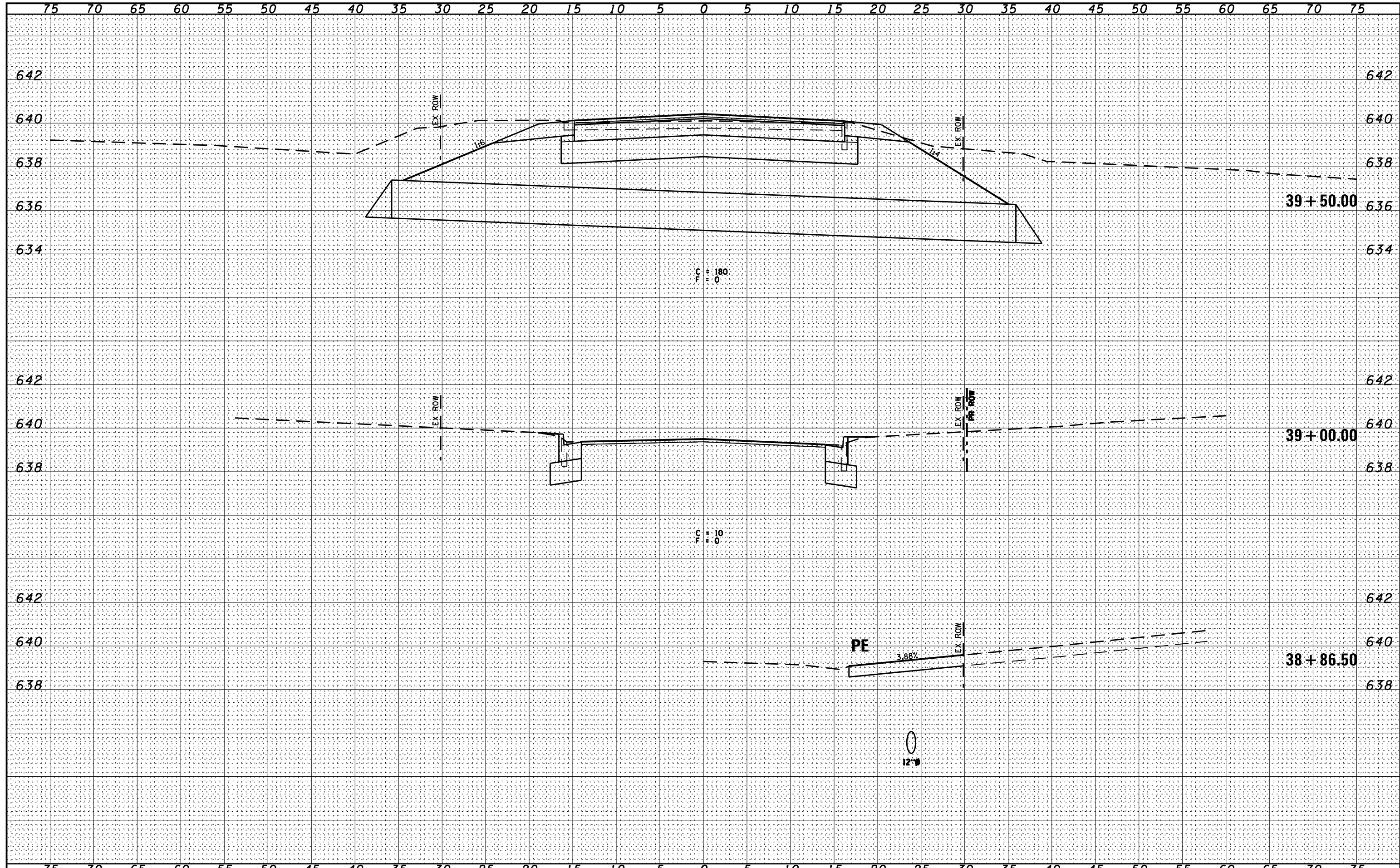
FINAL SURVEY	SURVEYED	DATE
NOTE BOOK	PLOTTED	07/09
NO.	TEMPLATE	07/09
	AREAS	07/09
	CHECKED	07/09



FILE NAME =	USER NAME =	DESIGNED -	REVISED -	STATE OF ILLINOIS DEPARTMENT OF TRANSPORTATION	CROSS SECTIONS - N4000W ROAD				F.A.P. RTE.	SECTION	COUNTY	TOTAL SHEETS	SHEET NO.
D366905-SHT-KSSHT-N4000.DGN		DRAWN - LAG	REVISED -		41	(I)W&RS-1	KANKAKEE	450	436				
PLOT SCALE = 1"=5'		CHECKED - JAC	REVISED -		SCALE: 1"=5' SHEET OF SHEETS STA. 31+50.00 TO STA. 32+11.00				CONTRACT NO. 66905				
PLOT DATE = 07/13		DATE - 07/13	REVISED -		ILLINOIS FED. AID PROJECT								

DATE	
BY	
FINAL SURVEY	SURVEYED
NOTE BOOK	PLOTTED
NO.	TEMPLATE
	AREAS CHECKED

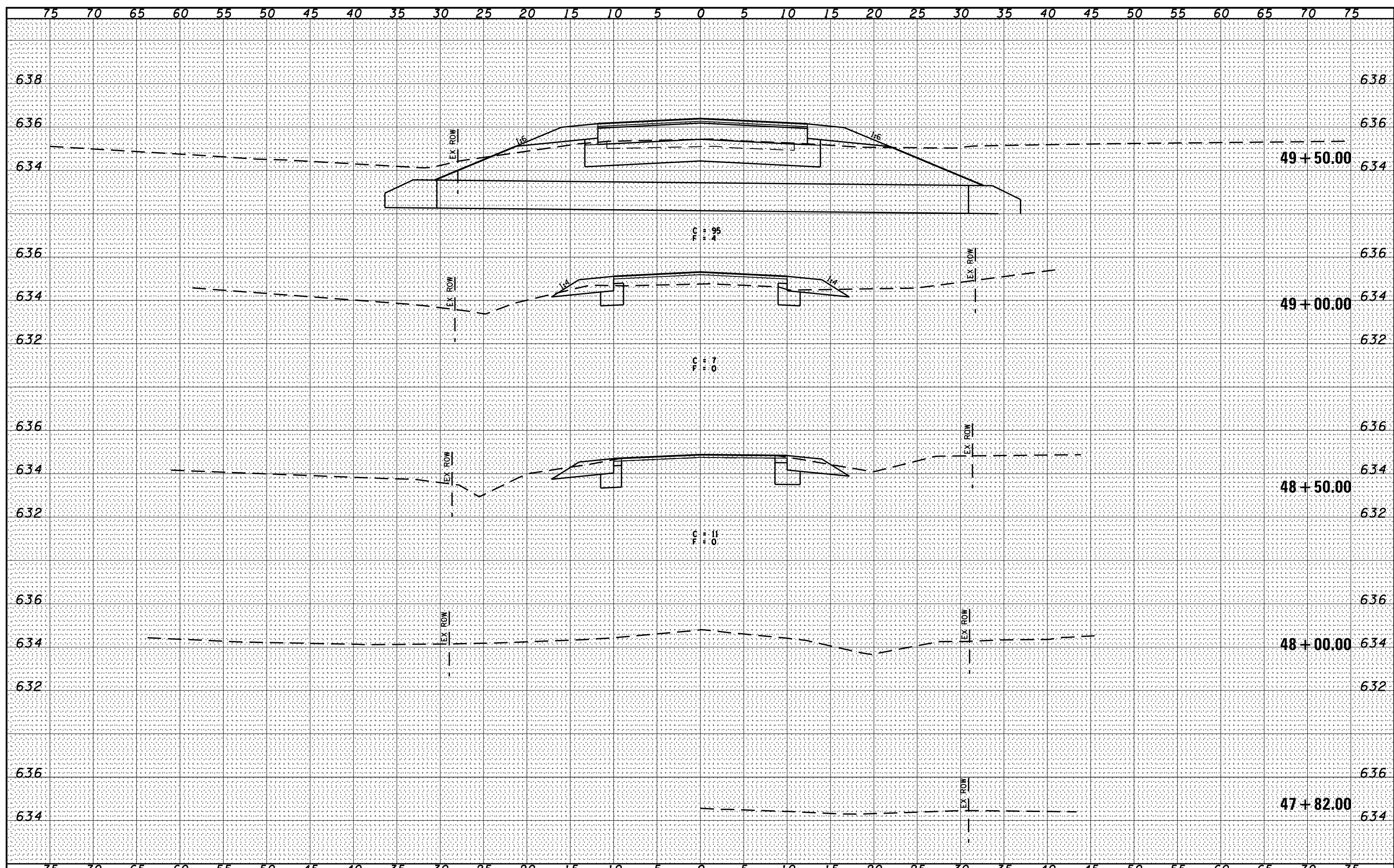
DATE	07/09
BY	CHAMLIN & ASSOCIATES
LAG	JAC
ORIGINAL SURVEY	PLOTTED
NOTE BOOK	TEMPLATE
NO.	AREAS CHECKED



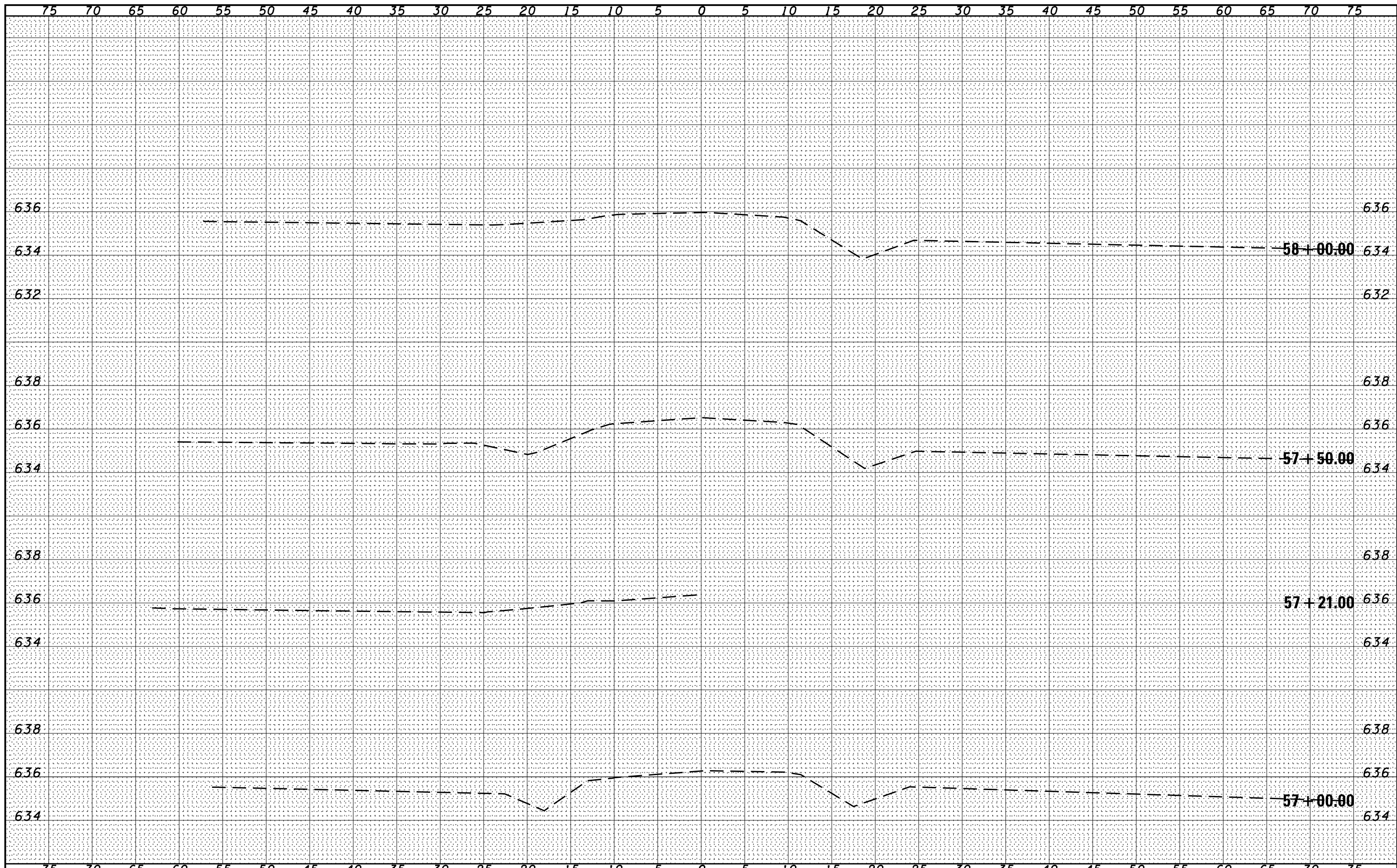
FILE NAME = D366905-SHT-KSSHT-RAYM.DGN	USER NAME = ...	DESIGNED -	REVISD -	STATE OF ILLINOIS DEPARTMENT OF TRANSPORTATION	CROSS SECTIONS - RAYMOND DRIVE		F.A.P. RTE. 41	SECTION (I)W&RS-1	COUNTY KANKAKEE	TOTAL SHEETS 450	SHEET NO. 437
	PLOT SCALE = 1"=5'	DRAWN - LAG	REVISD -		SCALE: 1"=5'	SHEET OF SHEETS	STA. 39+50.00 TO STA. 39+50.00	CONTRACT NO. 66905		ILLINOIS FED. AID PROJECT	
	PLOT DATE = 07/13	CHECKED - JAC	REVISD -								
		DATE - 07/13	REVISD -								

BY	DATE	SURVEYED	DATE
		PLOTTED	
FINAL SURVEY		NOTE BOOK	
NO.		AREAS CHECKED	

BY	DATE	SURVEYED	DATE
		PLOTTED	
ORIGINAL SURVEY		NOTE BOOK	
NO.		AREAS CHECKED	



FILE NAME = D366905-SHT-KSSHT-S4080.DGN	USER NAME = ...	DESIGNED -	REVISED -	STATE OF ILLINOIS DEPARTMENT OF TRANSPORTATION SCALE: 1"=5' SHEET OF SHEETS STA. 47+82.00 TO STA. 49+50.00	CROSS SECTIONS - S4080W ROAD F.A.P. RTE. 41 SECTION (I)W&RS-1 COUNTY KANKAKEE TOTAL SHEETS 450 SHEET NO. 438 CONTRACT NO. 66905 ILLINOIS FED. AID PROJECT
PLLOT SCALE = 1"=5'	CHECKED - JKC	REVISED -			
PLLOT DATE = 07/13	DATE - 07/13	REVISED -			

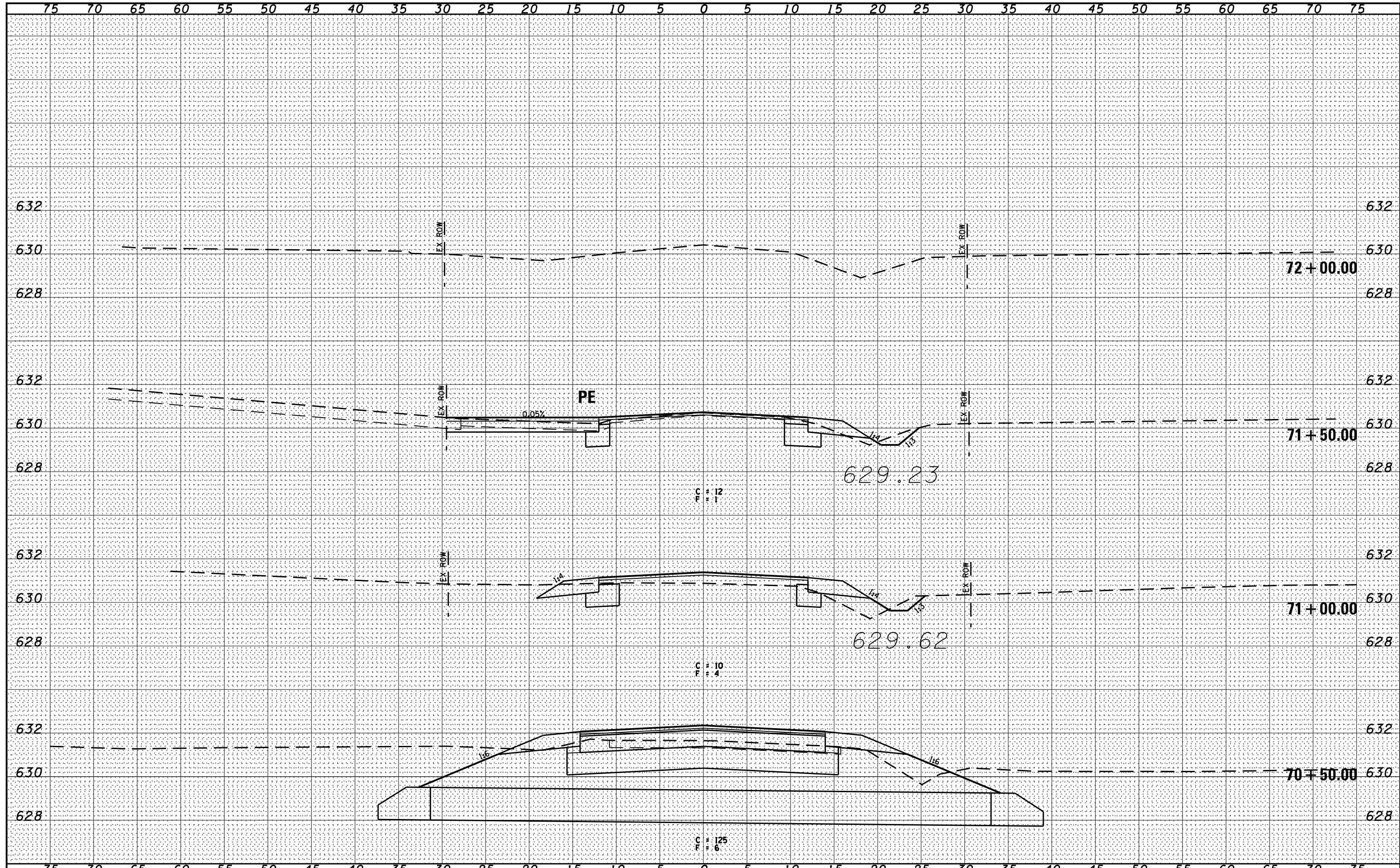


BY	DATE

BY	DATE

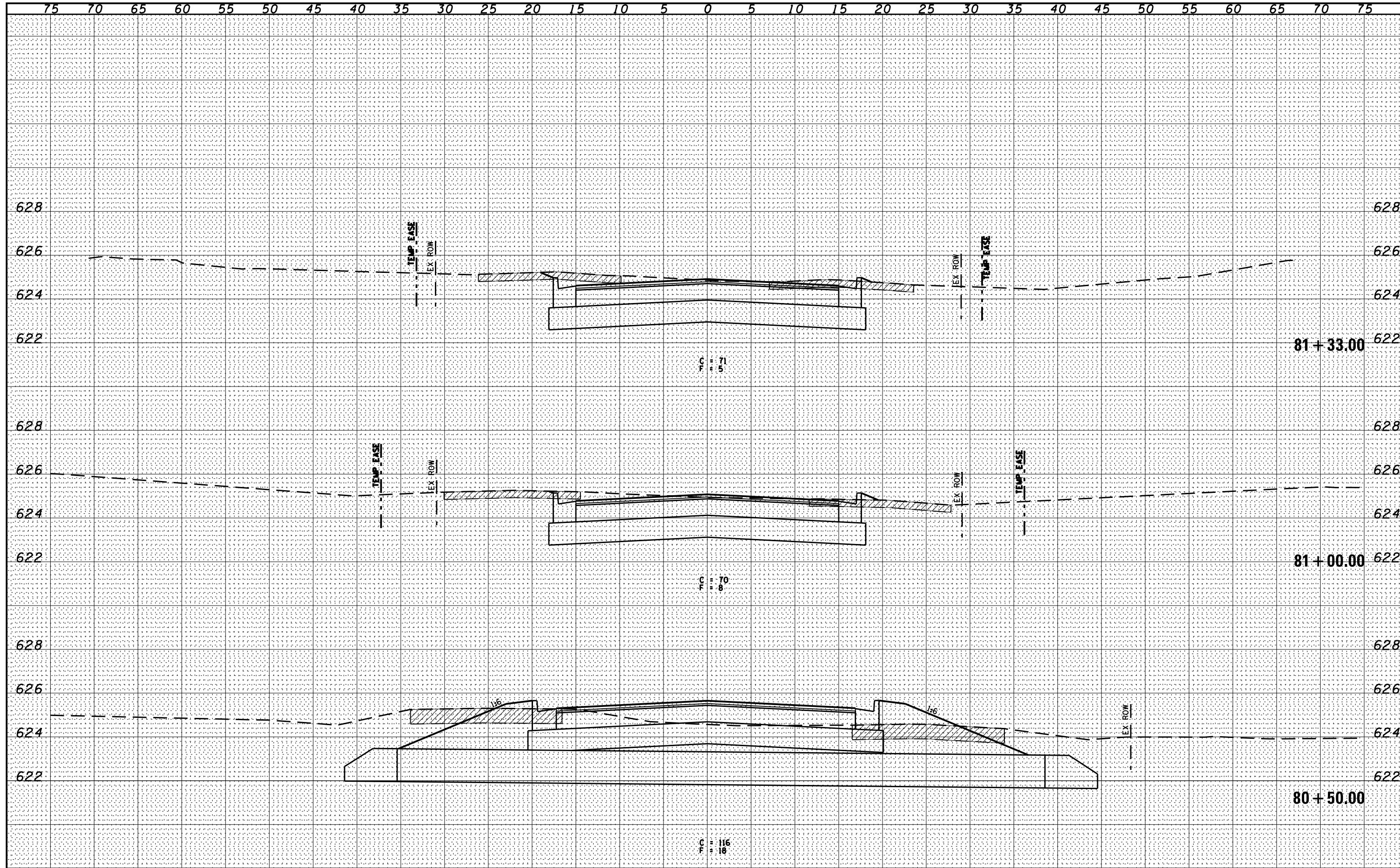
BY	DATE
CHAMLIN & ASSOCIATES	07/09
LAG	07/09
JAC	07/09
...	07/09
...	07/09
...	07/09

BY	DATE
CHAMLIN & ASSOCIATES	07/09
LAG	07/09
JAC	07/09
...	07/09
...	07/09
...	07/09



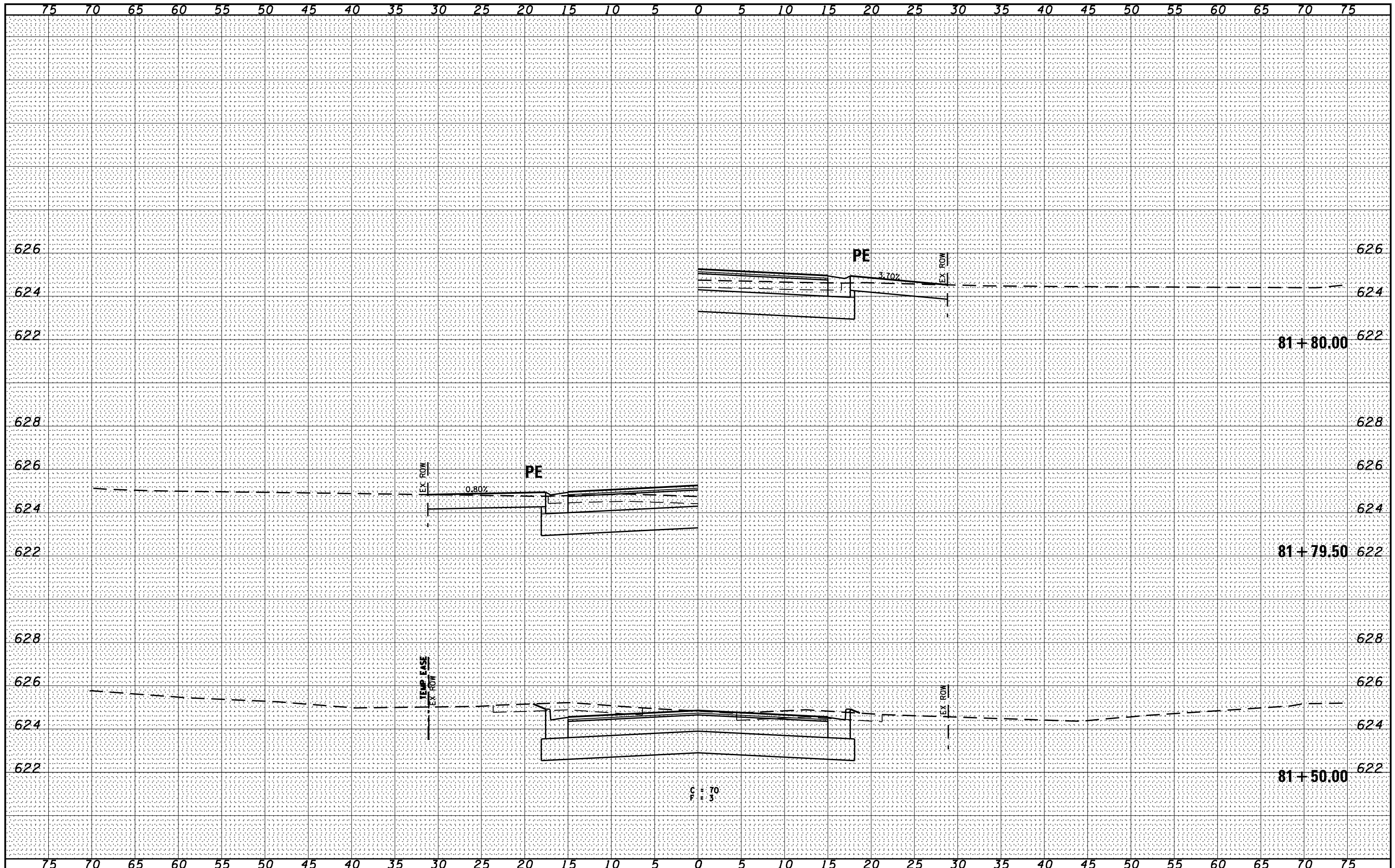
BY	DATE	SURVEYED	PLOTTED
CHAMLIN & ASSOCIATES	07/09	LAG	JAC
LAG	JAC	JAC	JAC
JAC	JAC	JAC	JAC
JAC	JAC	JAC	JAC
JAC	JAC	JAC	JAC
JAC	JAC	JAC	JAC
JAC	JAC	JAC	JAC

BY	DATE	SURVEYED	PLOTTED
CHAMLIN & ASSOCIATES	07/09	LAG	JAC
LAG	JAC	JAC	JAC
JAC	JAC	JAC	JAC
JAC	JAC	JAC	JAC
JAC	JAC	JAC	JAC
JAC	JAC	JAC	JAC
JAC	JAC	JAC	JAC



BY	DATE

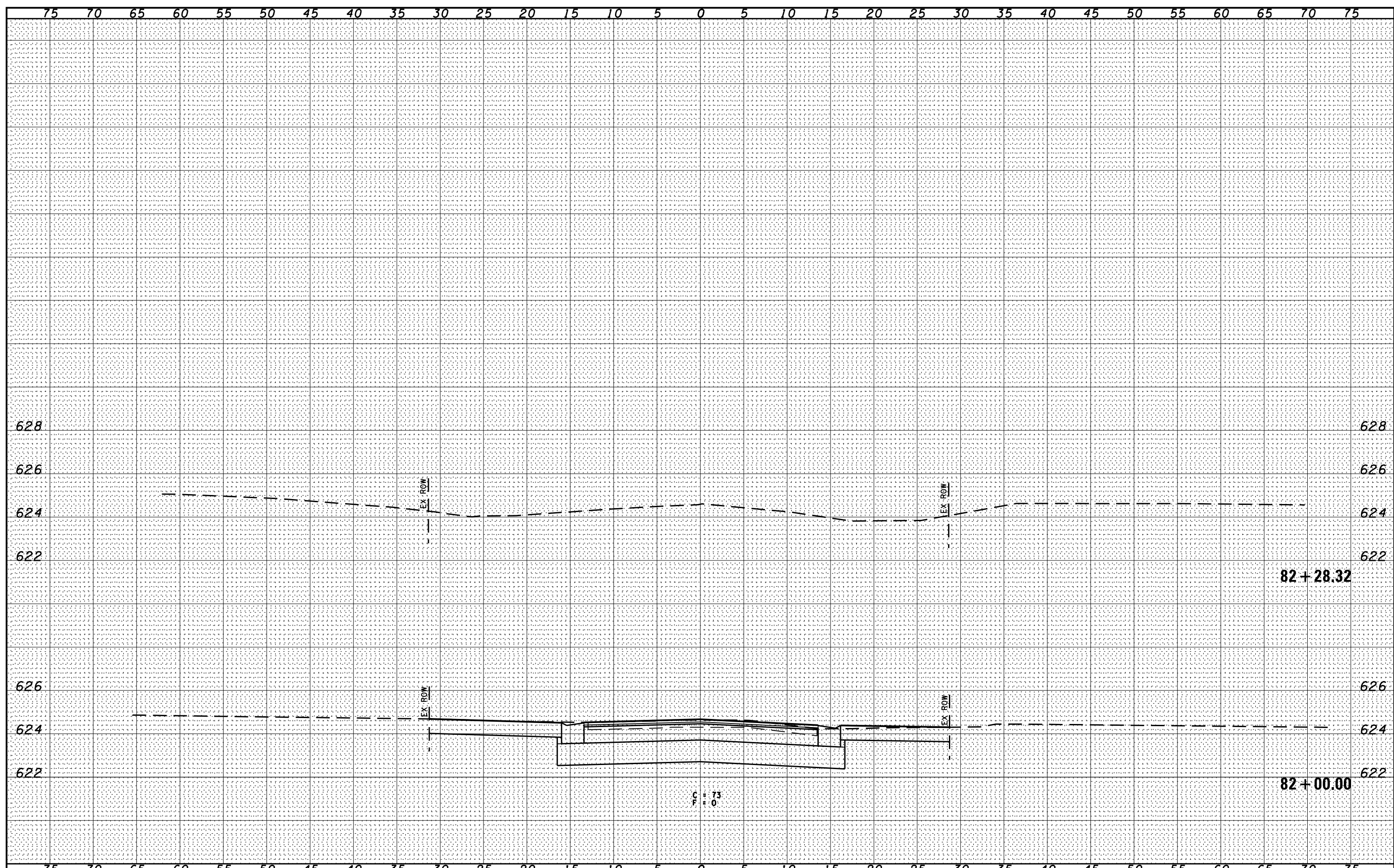
BY	DATE



FILE NAME = D366905-SHT-KSSHT-N3290.DGN	USER NAME = ...	DESIGNED - DRAWN - LAG	REVISD - REVISED -	STATE OF ILLINOIS DEPARTMENT OF TRANSPORTATION	CROSS SECTIONS - N3290W ROAD				F.A.P. RTE. 41	SECTION (1)W&RS-1	COUNTY KANKAKEE	TOTAL SHEETS 450	SHEET NO. 443
	PLOT SCALE = 1"=5'	CHECKED - JKC	REVISD -		SCALE: 1"=5'	SHEET	OF	SHEETS	STA. 81+50.00	TO STA. 81+80.00	CONTRACT NO. 66905		
	PLOT DATE = 07/13	DATE - 07/13	REVISD -		ILLINOIS FED. AID PROJECT								

FINAL SURVEY	SURVEYED	DATE
NOTE BOOK	PLOTTED	
NO.	TEMPLATE	
	AREAS CHECKED	

ORIGINAL SURVEY	DATE
NOTE BOOK	07/09
NO.	07/09
	07/09
	07/09

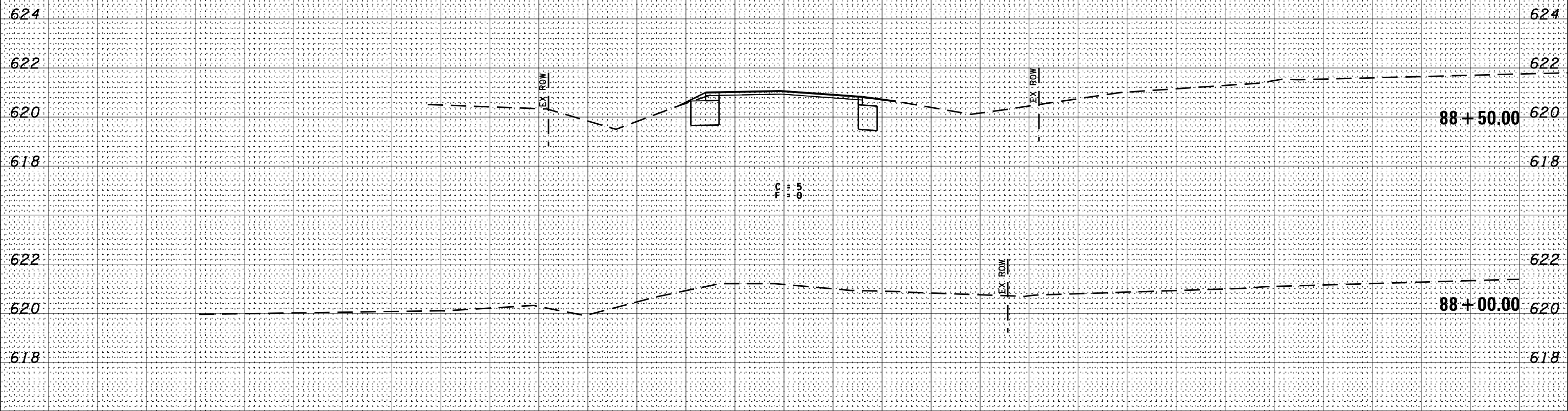


FILE NAME = D366905-SHT-KSST-N3290.DGN	USER NAME = ...	DESIGNED -	REVISED -	STATE OF ILLINOIS DEPARTMENT OF TRANSPORTATION	CROSS SECTIONS - N3290W ROAD		F.A.P. RTE. 41	SECTION (I)W&RS-1	COUNTY KANKAKEE	TOTAL SHEETS 450	SHEET NO. 444
	PLOT SCALE = 1"=5'	DRAWN - LAG	REVISED -		SCALE: 1"=5'	SHEET OF SHEETS	STA. 82+00.00 TO STA. 82+28.32	CONTRACT NO. 66905		ILLINOIS FED. AID PROJECT	
	PLOT DATE = 07/13	CHECKED - JKC	REVISED -								
		DATE - 07/13	REVISED -								

75 70 65 60 55 50 45 40 35 30 25 20 15 10 5 0 5 10 15 20 25 30 35 40 45 50 55 60 65 70 75

BY	DATE
FINAL SURVEY	SURVEYED
NOTE BOOK	PLOTTED
	TEMPLATE
	AREAS CHECKED

BY	DATE
CHAMLIN & ASSOCIATES	07/09
LAG	07/09
JKC	07/09



FILE NAME = D366905-SHT-XSSHT-S3160.DGN
 USER NAME = ...
 PLOT SCALE = 1"=5'
 PLOT DATE = 07/13

DESIGNED -	REVISIED -
DRAWN - LAG	REVISIED -
CHECKED - JKC	REVISIED -
DATE - 07/13	REVISIED -

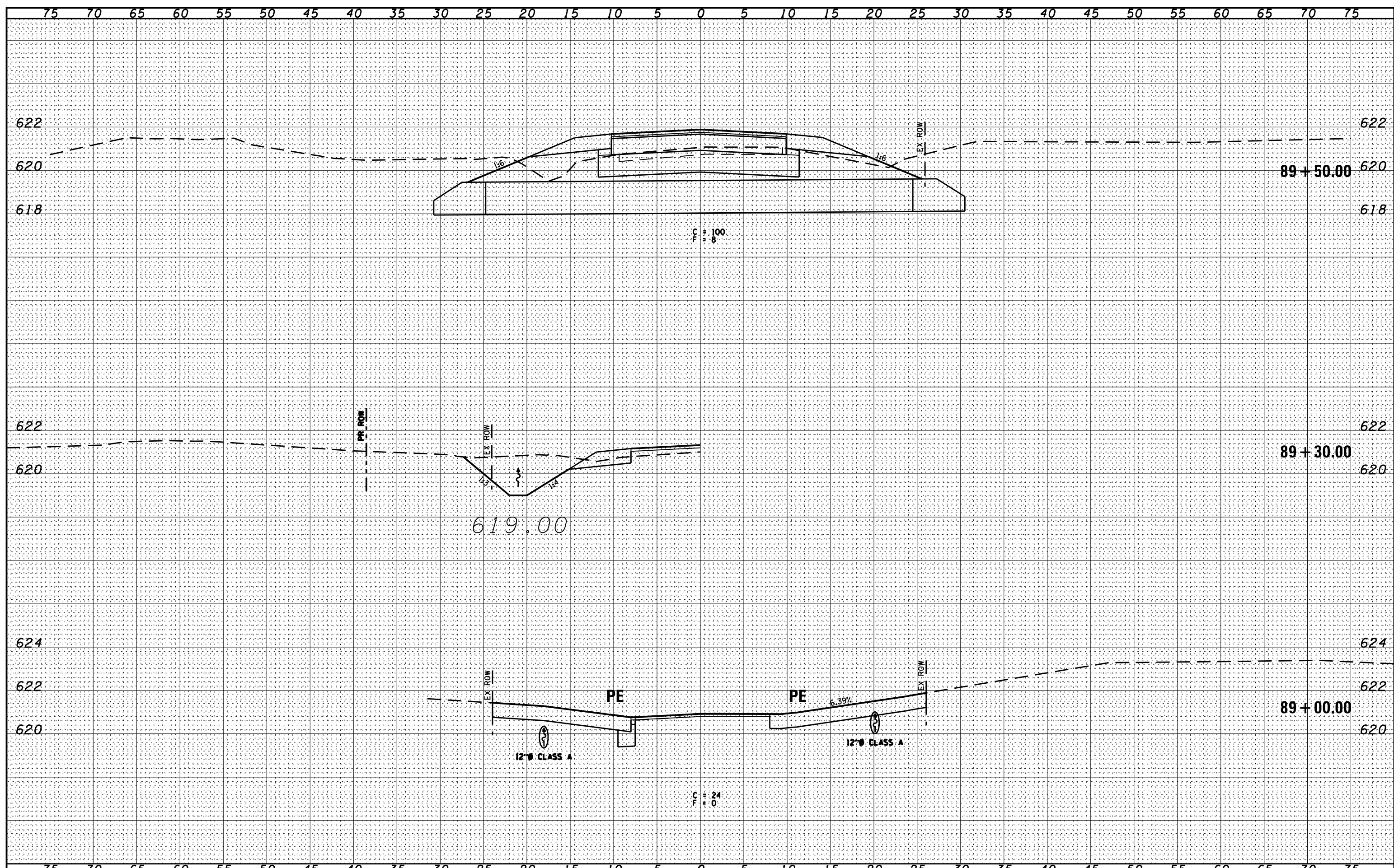
STATE OF ILLINOIS
 DEPARTMENT OF TRANSPORTATION

CROSS SECTIONS - S3160W ROAD
 SCALE: 1"=5'
 SHEET OF SHEETS STA. 88+00.00 TO STA. 89+30.00

F.A.P. RTE.	SECTION	COUNTY	TOTAL SHEETS	SHEET NO.
41	(I)W&RS-1	KANKAKEE	450	445
CONTRACT NO. 66905				ILLINOIS FED. AID PROJECT

DATE	
BY	
FINAL SURVEY	SURVEYED
NOTE BOOK	PLOTTED
NO.	TEMPLATE
	AREAS CHECKED

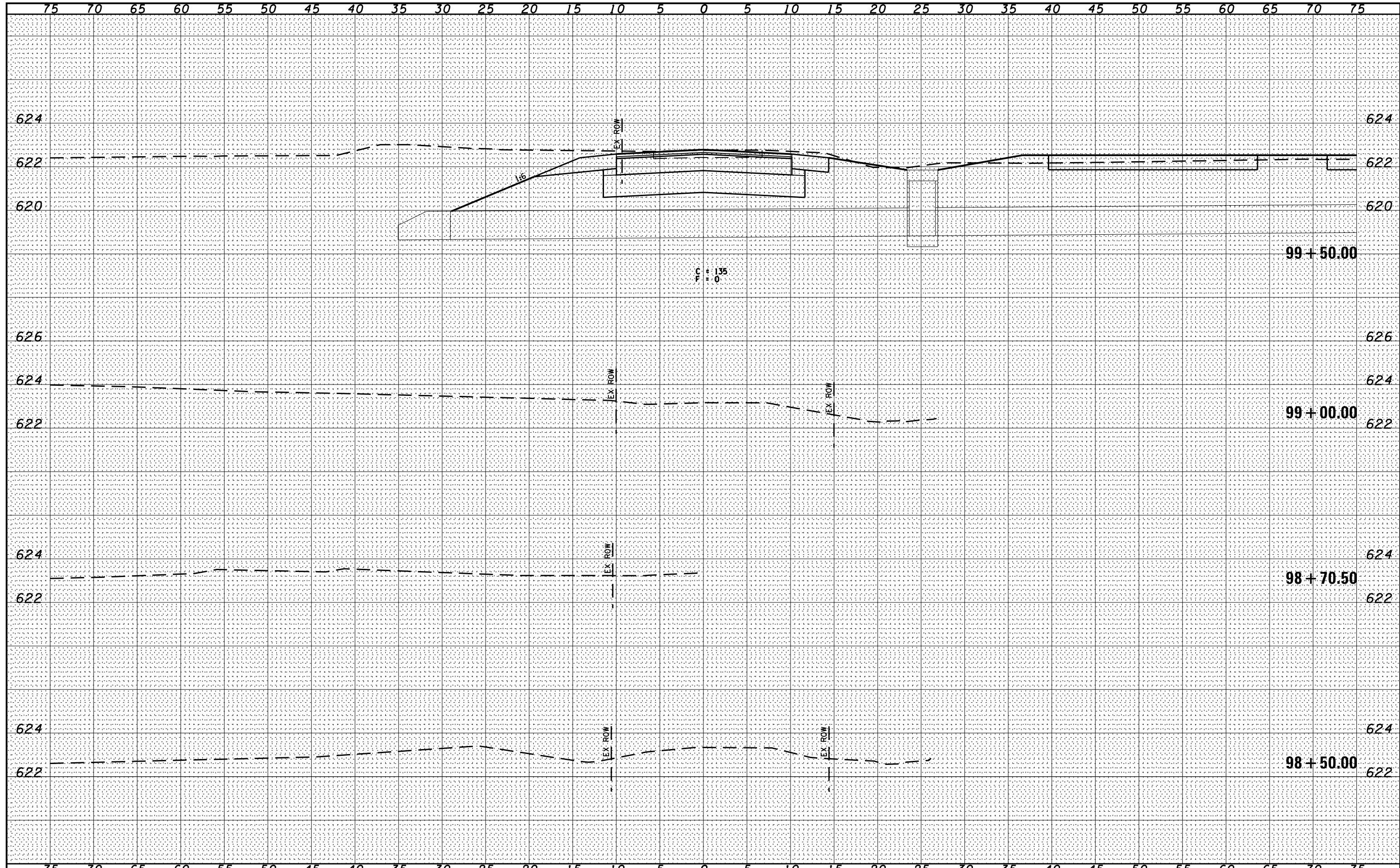
DATE	07/09
BY	CHAMLIN & ASSOCIATES
LAG	JAC
NO.	
ORIGINAL SURVEY	SURVEYED
NOTE BOOK	PLOTTED
NO.	TEMPLATE
	AREAS CHECKED



FILE NAME = D366905-SHT-KSSHT-S3160.DGN	USER NAME = ...	DESIGNED -	REVISD -	STATE OF ILLINOIS DEPARTMENT OF TRANSPORTATION	CROSS SECTIONS - S3160W ROAD			F.A.P. RTE. 41	SECTION (I)W&RS-1	COUNTY KANKAKEE	TOTAL SHEETS 450	SHEET NO. 446
	PLOT SCALE = 1"=5'	DRAWN - LAG	REVISD -		SCALE: 1"=5'	SHEET	OF	SHEETS	STA. 89+50.00	TO STA. 89+50.00	CONTRACT NO. 66905	
	PLOT DATE = 07/13	CHECKED - JAC	REVISD -								ILLINOIS FED. AID PROJECT	
		DATE - 07/13	REVISD -									

BY	DATE
CHAMLIN & ASSOCIATES	07/09
LAG	07/09
JKC	07/09
---	07/09
---	07/09
---	07/09
---	07/09
---	07/09
---	07/09
---	07/09

FINAL SURVEY	SURVEYED	DATE
NOTE BOOK	PLOTTED	07/09
NO.	TEMPLATE	07/09
	AREAS CHECKED	07/09
	AREAS CHECKED	07/09
	AREAS CHECKED	07/09
	AREAS CHECKED	07/09
	AREAS CHECKED	07/09
	AREAS CHECKED	07/09
	AREAS CHECKED	07/09
	AREAS CHECKED	07/09

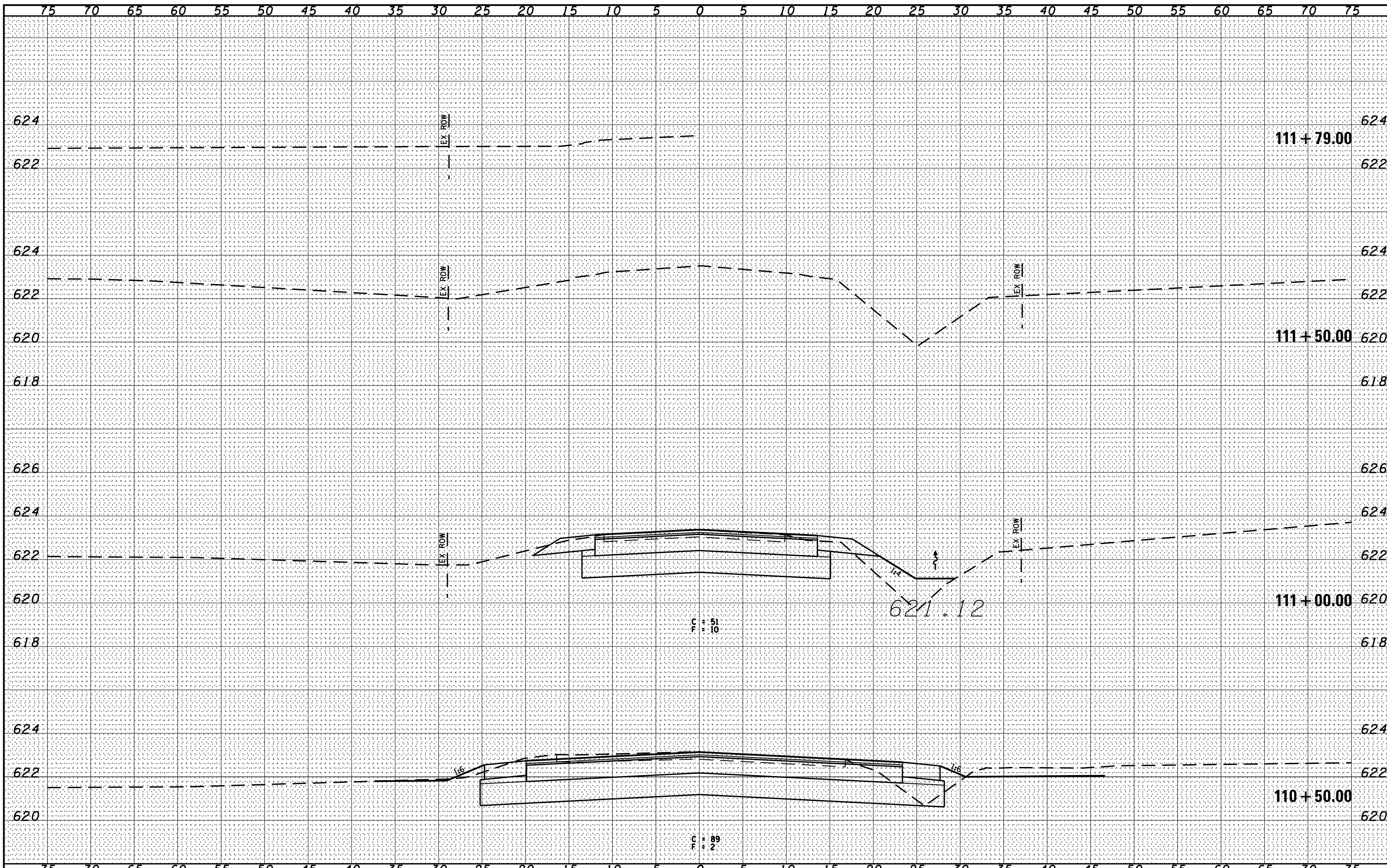


FILE NAME = D366905-SHT-KSSH-T-S3120.DGN	USER NAME = ---	DESIGNED -	REVISED -	STATE OF ILLINOIS DEPARTMENT OF TRANSPORTATION	CROSS SECTIONS - S3120W ROAD			F.A.P. RTE. 41	SECTION (I)W&RS-1	COUNTY KANKAKEE	TOTAL SHEETS 450	SHEET NO. 447
PLOT SCALE = 1"=5'	PLotted	DRAWN - LAG	REVISED -		SCALE: 1"=5'	SHEET	OF	SHEETS	STA. 99+50.00	TO STA. 99+50.00	CONTRACT NO. 66905	
PLOT DATE = 07/13	DATE	CHECKED - JKC	REVISED -		ILLINOIS FED. AID PROJECT							
	DATE	DATE - 07/13	REVISED -									

DATE	BY
SURVEYED	PLOTTED
NOTE BOOK	AREAS CHECKED

DATE	BY
07/09	CHAMLIN & ASSOCIATES
07/09	LAG
07/09	JKC
07/09	
07/09	

DATE	BY
SURVEYED	PLOTTED
NOTE BOOK	AREAS CHECKED



FILE NAME = D366905-SHT-XSSH-N2750.DGN
 USER NAME = ...
 PLOT SCALE = 1"=5'
 PLOT DATE = 07/13

DESIGNED -
 DRAWN - LAG
 CHECKED - JKC
 DATE - 07/13

REVISED -
 REVISED -
 REVISED -
 REVISED -

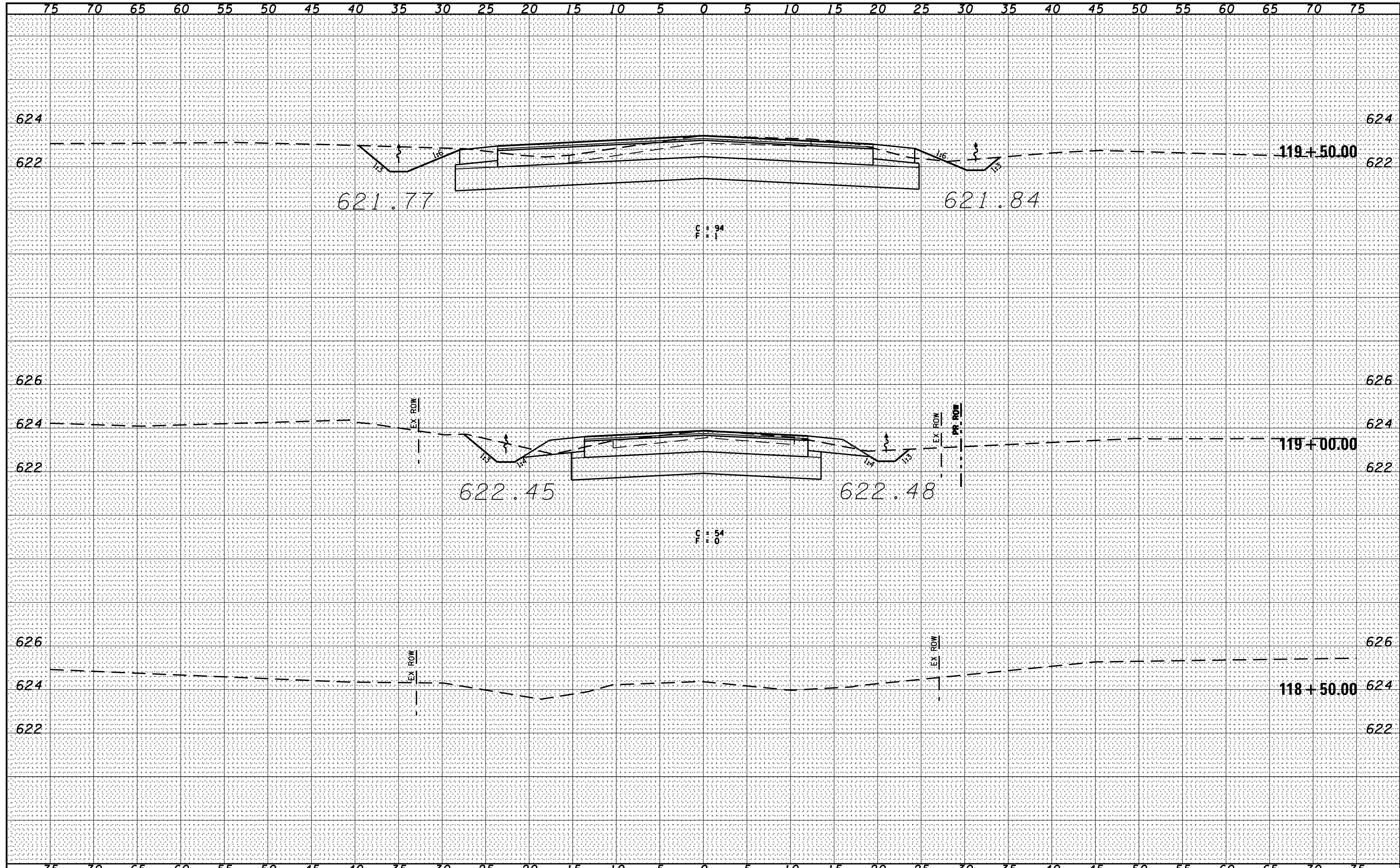
STATE OF ILLINOIS
 DEPARTMENT OF TRANSPORTATION

CROSS SECTIONS - N2750W ROAD
 SCALE: 1"=5'
 SHEET OF SHEETS STA. 110+50.00 TO STA. 111+79.00

F.A.P. RTE.	SECTION	COUNTY	TOTAL SHEETS	SHEET NO.
41	(I)W&RS-1	KANKAKEE	450	448
			CONTRACT NO. 66905	
ILLINOIS FED. AID PROJECT				

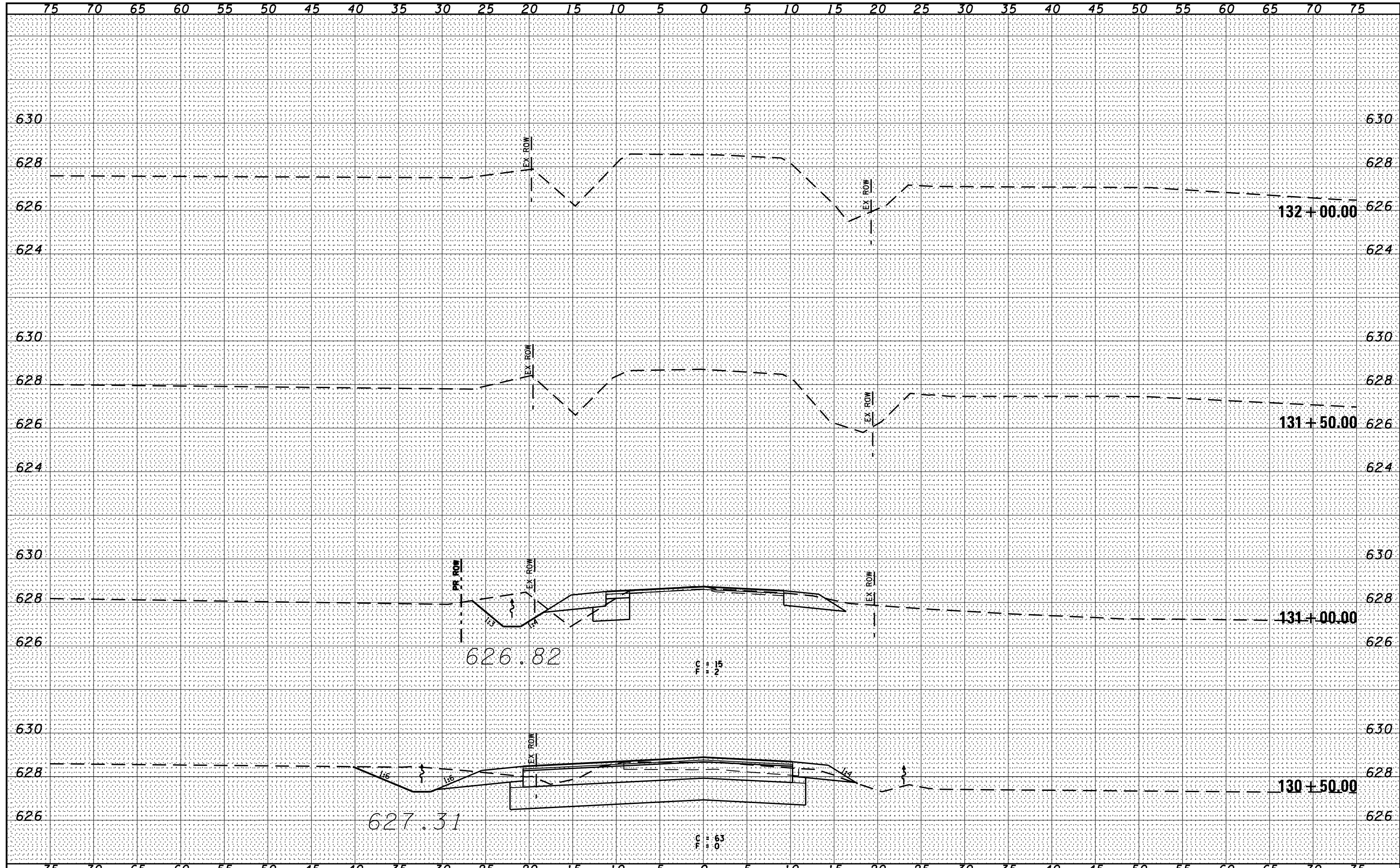
DATE	
BY	
FINAL SURVEY	SURVEYED
NOTE BOOK	PLOTTED
NO.	TEMPLATE
	AREAS CHECKED

DATE	07/09
BY	CHAMLIN & ASSOCIATES
LAG	JAC
NOTE BOOK	
NO.	
	AREAS CHECKED



DATE	
BY	
SURVEYED	
PLOTTED	
TEMPLATE	
AREAS	
CHECKED	
FINAL SURVEY	
NOTE BOOK	
NO.	

DATE	07/09
BY	CHAMLIN & ASSOCIATES
LAG	JAC
PLOTTED	
TEMPLATE	
AREAS	
CHECKED	
ORIGINAL SURVEY	
NOTE BOOK	
NO.	



FILE NAME = D366905-SHT-KSSHT-W1790.DGN	USER NAME = ...	DESIGNED -	REVISED -	STATE OF ILLINOIS DEPARTMENT OF TRANSPORTATION	CROSS SECTIONS - N1790W ROAD		F.A.P. RTE. 41	SECTION (I)W&RS-1	COUNTY KANKAKEE	TOTAL SHEETS 450	SHEET NO. 450	
	PLOT SCALE = 1"=5'	DRAWN - LAG	REVISED -		SCALE: 1"=5'	SHEET	OF SHEETS	STA. 130+50.00	TO STA. 132+00.00	CONTRACT NO. 66905		
	PLOT DATE = 07/13	CHECKED - JAC	REVISED -		ILLINOIS FED. AID PROJECT							
		DATE - 07/13	REVISED -									