

STATE OF ILLINOIS
DEPARTMENT OF TRANSPORTATION
DIVISION OF HIGHWAYS

**PROPOSED
HIGHWAY PLANS**

FAP ROUTE 693 (IL RTE 9)
SECTION 120N
SAFETY PROJECT
TAZEWELL COUNTY
PROJECT NO. ACHSIP-0693 (069)

C-94-091-12

F.A.P. RTE.	SECTION	COUNTY	TOTAL SHEETS	SHEET NO.
693	120N	TAZEWELL	51	1
ILLINOIS		CONTRACT NO. 68B05		

D-94-051-12

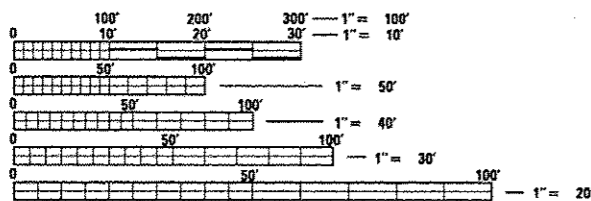
FOR INDEX OF SHEETS, SEE SHEET NO. 2

STANDARDS		DISTRICT - INCLUDED STANDARDS	As PLAN SHEETS (30-5)
000001-06	606006-02		
001001-02	606301-04	406101	
280001-07	630001-10	406301	
420001-07	701006-05	406401	
482011-03	701201-04	440001	
542401-01	701311-03	606201	
602306-03	701701-09	635101	
604046-02	701901-03	780001	
606001-05	780001-04	780001	
	781001-03		

DESIGN DESIGNATION:
Minor Arterial

IL 9:
ADT = 1900 (2011)
MU = 6.58% (2011)
SU = 5.26% (2011)

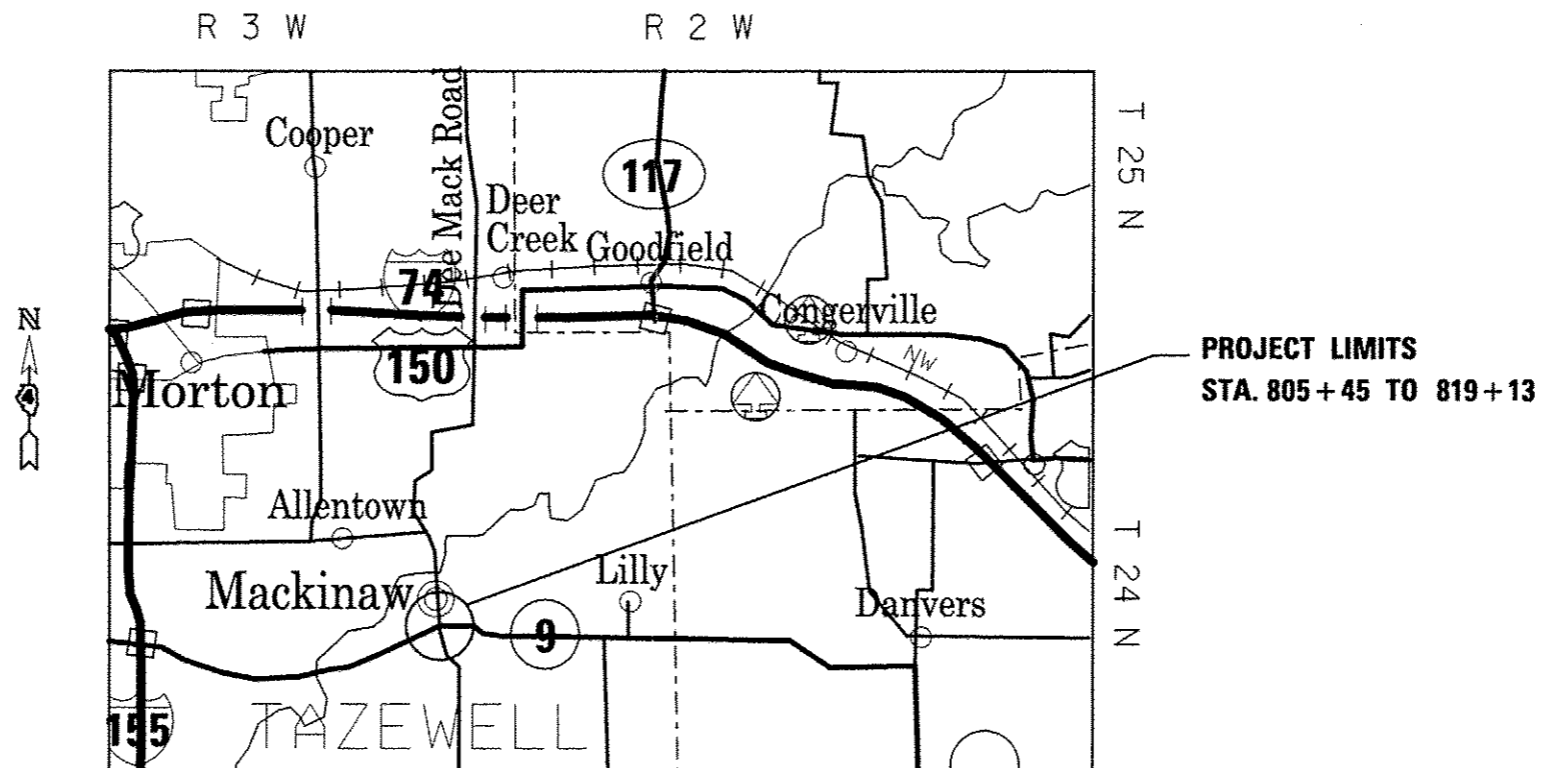
County Highway 6:
ADT = 2050 (2011)
MU = 3.90% (2011)
SU = 1.95% (2011)



FULL SIZE PLANS HAVE BEEN PREPARED USING STANDARD ENGINEERING SCALES. REDUCED SIZED PLANS WILL NOT CONFORM TO STANDARD SCALES. IN MAKING MEASUREMENTS ON REDUCED PLANS, THE ABOVE SCALES MAY BE USED.

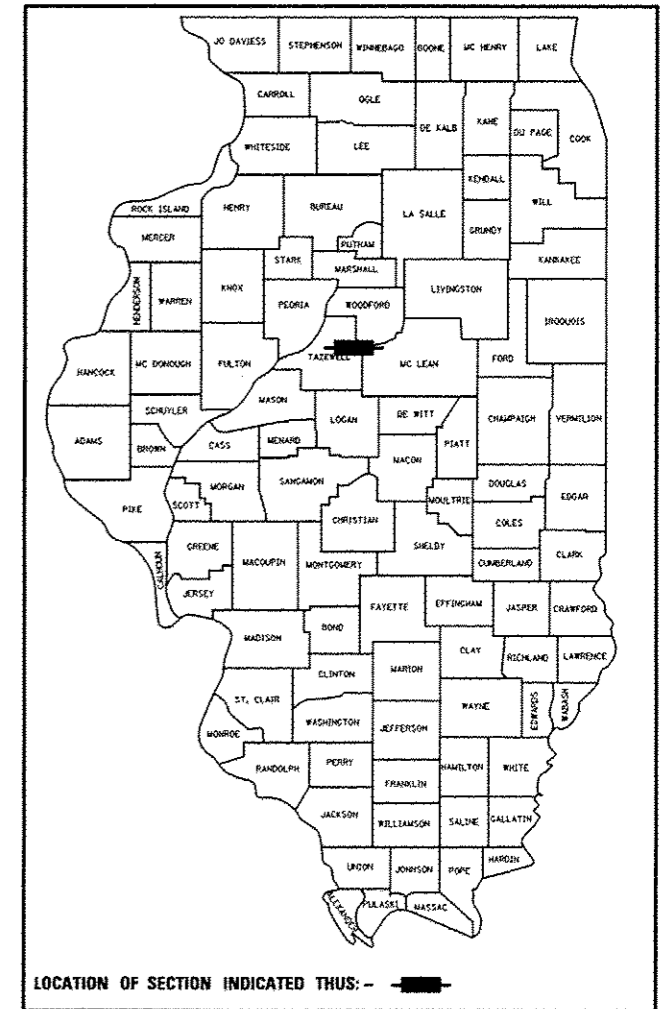
J.U.L.I.E.
JOINT UTILITY LOCATION INFORMATION FOR EXCAVATION
1-800-892-0123
OR 811

PROJECT ENGINEER: CHRISTOPHER MAUSHARD (309) 671-3453
PROJECT MANAGER: CHRISTINE EVERS (309) 671-3477
CATALOG NO. 034811-00D
CONTRACT NO. 68B05



PROJECT DESCRIPTION:
Intersection improvements at Illinois Route 9 and County Highway 6 (Orchards Road) in Mackinaw, Tazewell County.

GROSS LENGTH = 1368 FT. = 0.26 MILE
NET LENGTH = 1368 FT. = 0.26 MILE



STATE OF ILLINOIS
DEPARTMENT OF TRANSPORTATION
DIVISION OF HIGHWAYS
SUBMITTED Oct 15 2013
Joseph Elvira
DEPUTY DIRECTOR OF HIGHWAYS, REGION ENGINEER
John D. Baranzelli, P.E.
ENGINEER OF DESIGN AND ENVIRONMENT
Dec 6 2013
Omer Osman, P.E.
DIRECTOR OF HIGHWAYS, CHIEF ENGINEER

PRINTED BY THE AUTHORITY
OF THE STATE OF ILLINOIS