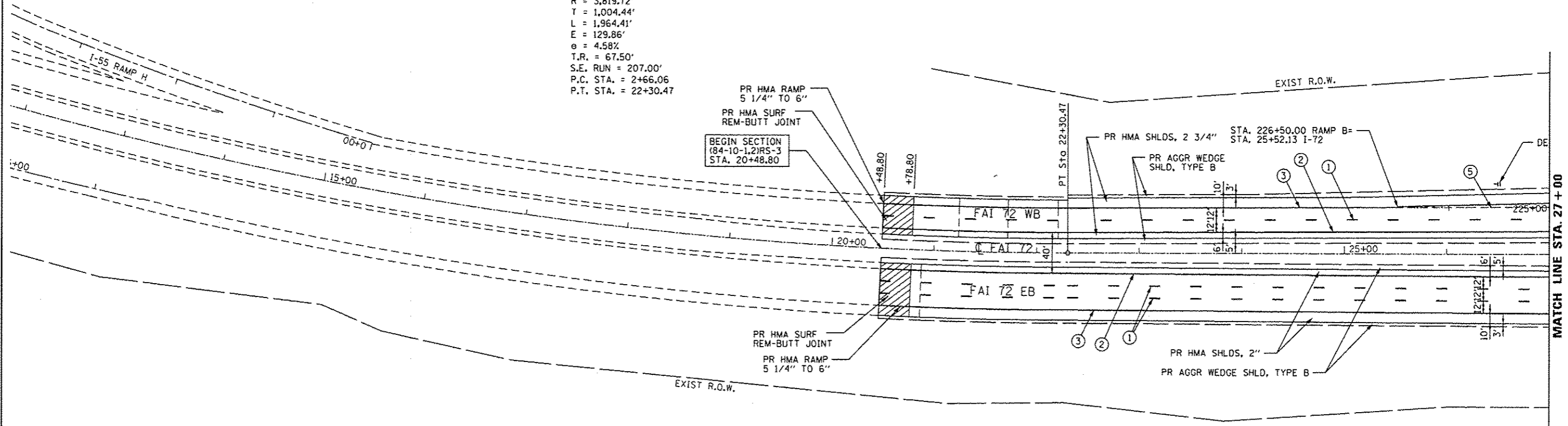




EXIST. CURVE CI (I-72)  
 PI STA. = 12+70.50  
 $\Delta = 29^\circ 27' 58''$  (LT)  
 $D = 1^\circ 30' 00''$   
 $R = 3,819.72'$   
 $T = 1,004.44'$   
 $L = 1,964.41'$   
 $E = 129.86'$   
 $e = 4.58\%$   
 $T.R. = 67.50'$   
 $S.E. RUN = 207.00'$   
 $P.C. STA. = 2+66.06$   
 $P.T. STA. = 22+30.47$

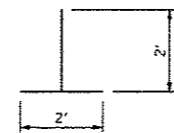


BEGIN SECTION  
 (84-10-1,2)RS-3  
 STA. 20+48.80

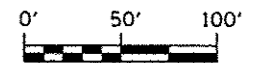
MEDIAN VARIES FROM 40' AT STA. 22+30.47 TO 88' AT STA. 69+41.50

PAVEMENT MARKING LEGEND

- ① PR PREFORMED PLASTIC PAVEMENT MARKING, TYPE B (INLAID), LINE 5" (30' SKIP, 10' DASH)
- ② PR URETHANE PAVEMENT MARKING, LINE 5" (SOLID YELLOW)
- ③ PR URETHANE PAVEMENT MARKING, LINE 5" (SOLID WHITE)
- ④ PR URETHANE PAVEMENT MARKING, LINE 6" (SOLID WHITE)
- ⑤ PR URETHANE PAVEMENT MARKING, LINE 6" (6' SKIP, 2' DASH)
- ⑥ PR PREFORMED PLASTIC PAVEMENT MARKING, TYPE B (INLAID), LINE 8" (SOLID WHITE)
- ⑦ PR PREFORMED PLASTIC PAVEMENT MARKING, TYPE B (INLAID), LINE 12" (SOLID WHITE)
- ⑧ PR PREFORMED PLASTIC PAVEMENT MARKING, TYPE B (INLAID), LINE 24" (SOLID WHITE)
- ⑨ PR PREFORMED PLASTIC PAVEMENT MARKING, TYPE B (INLAID), LETTERS & SYMBOLS (SOLID WHITE)
- ▷ PR RAISED REFLECTIVE PAVEMENT MARKER, ONE-WAY, WHITE
- ◀ PR RAISED REFLECTIVE PAVEMENT MARKER, ONE-WAY, AMBER



UNDERDRAIN OUTLET LOCATION  
 MARKING, "T" ON SHOULDER (TYP.)  
 PR URETHANE PAVEMENT MARKING, LINE 5" (SOLID WHITE)



USER NAME : sparkgs PLOT SCALE : 100.0000' / 1" = PLOT DATE : Sep-06-2013 07:58:22AM	DESIGNED - BTM	REVISED -	STATE OF ILLINOIS DEPARTMENT OF TRANSPORTATION	PLAN SHEETS		F.A.I. RTE. I-72	SECTION *	COUNTY SANGAMON	TOTAL SHEETS 194	SHEET NO. 29
	DRAWN - BTM	REVISED -		SCALE:	SHEET NO. OF SHEETS	STA. TO STA.	* (84-10-1)RS-3, (84-10-2)RS-4		CONTRACT NO. 72C90	
CHECKED - JSA	DATE - 12/19/12	REVISED -	ILLINOIS FED. AID PROJECT							