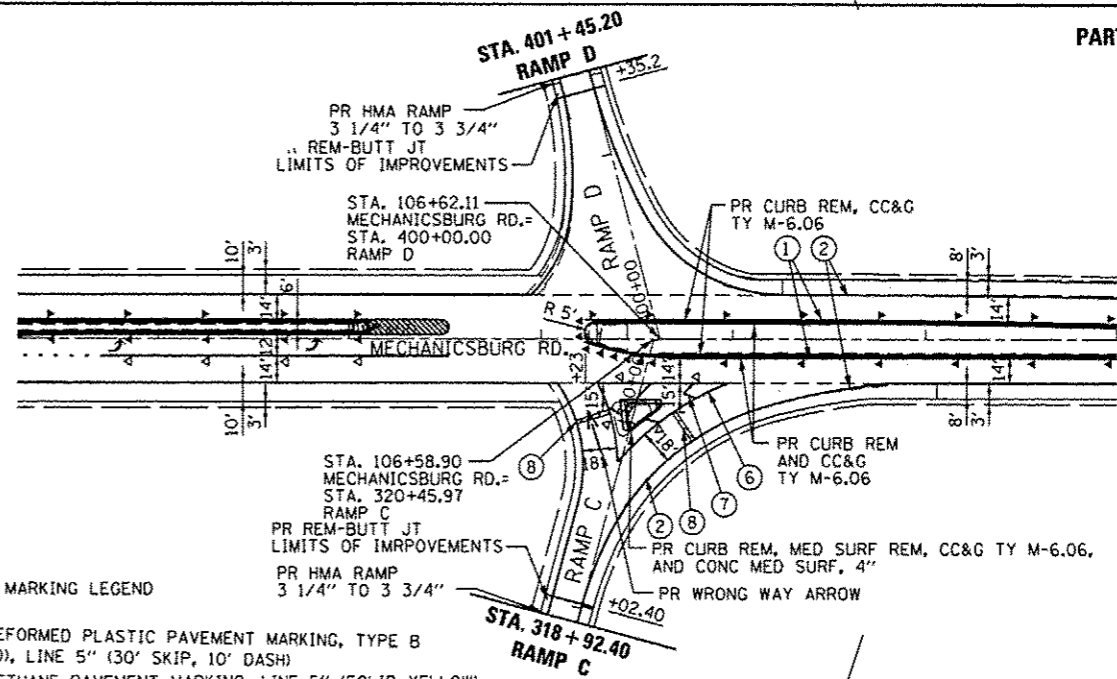
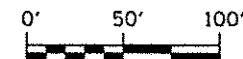
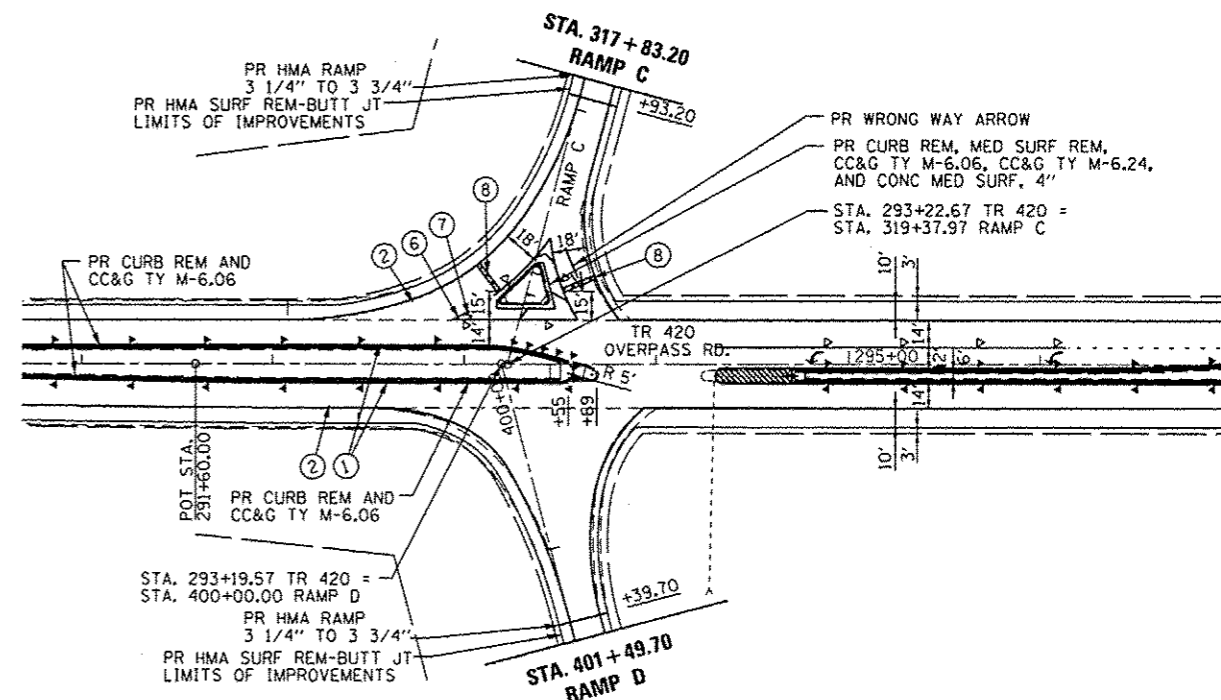
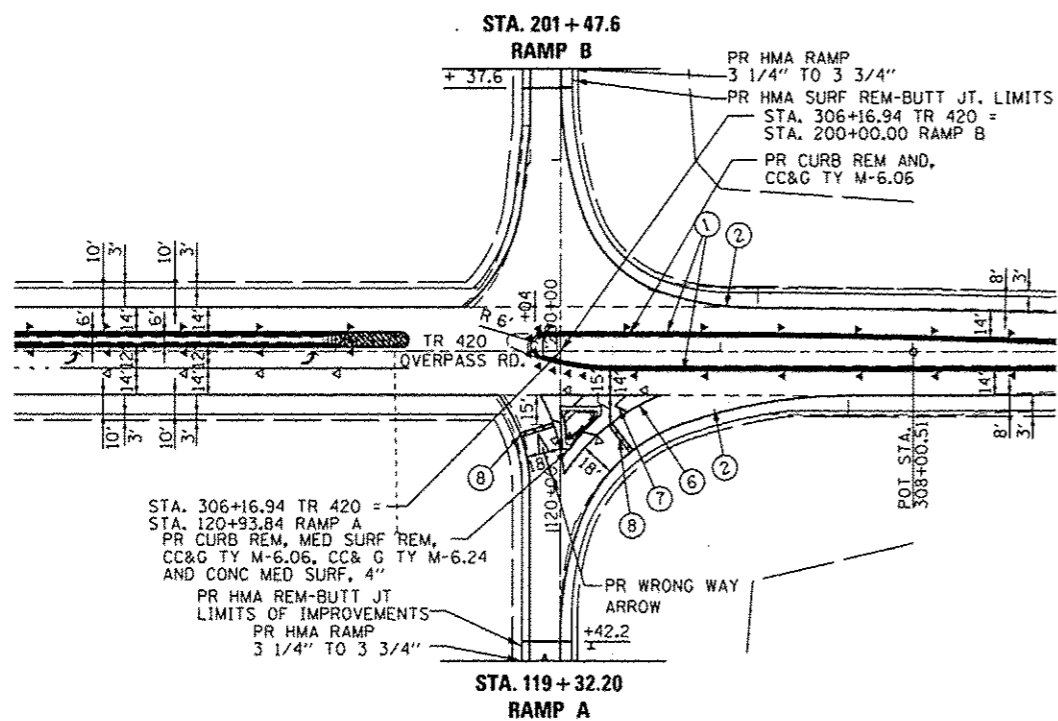


EXIST. CURVE REV. MECH. RD.
 PI STA. = 88+60.93
 $\Delta = 80^\circ 06' 14''$ (LT)
 $D = 7^\circ 40' 00''$
 $R = 747.34'$
 $T = 628.25'$
 $L = 1,044.84'$
 $E = 228.99'$
 $e = 8.0\%$
 $T.R. = 39.00'$
 $S.E. RUN = 208.00'$
 $P.C. STA. = 82+32.68$
 $P.T. STA. = 92+77.52$



PAVEMENT MARKING LEGEND

- ① PR PREFORMED PLASTIC PAVEMENT MARKING, TYPE B (INLAID), LINE 5" (30' SKIP, 10' DASH)
- ② PR URETHANE PAVEMENT MARKING, LINE 5" (SOLID YELLOW)
- ③ PR URETHANE PAVEMENT MARKING, LINE 5" (SOLID WHITE)
- ④ PR URETHANE PAVEMENT MARKING, LINE 6" (SOLID WHITE)
- ⑤ PR URETHANE PAVEMENT MARKING, LINE 6" (6' SKIP, 2' DASH)
- ⑥ PR PREFORMED PLASTIC PAVEMENT MARKING, TYPE B (INLAID), LINE 8" (SOLID WHITE)
- ⑦ PR PREFORMED PLASTIC PAVEMENT MARKING, TYPE B (INLAID), LINE 12" (SOLID WHITE)
- ⑧ PR PREFORMED PLASTIC PAVEMENT MARKING, TYPE B (INLAID), LINE 24" (SOLID WHITE)
- ⑨ PR PREFORMED PLASTIC PAVEMENT MARKING, TYPE B (INLAID), LETTERS & SYMBOLS (SOLID WHITE)
- ▷ PR RAISED REFLECTIVE PAVEMENT MARKER, ONE-WAY, WHITE
- ◀ PR RAISED REFLECTIVE PAVEMENT MARKER, ONE-WAY, AMBER



USER NAME = sperksgw	DESIGNED - BTM	REVISED -
PLOT SCALE = 100.0000' / in.	DRAWN - BTM	REVISED -
PLOT DATE = Sep-06-2013 09:12:18AM	CHECKED - JSA	REVISED -
	DATE - 12/19/12	REVISED -

STATE OF ILLINOIS
 DEPARTMENT OF TRANSPORTATION

PLAN SHEETS

SCALE:	SHEET NO.	OF SHEETS	STA.	TO STA.
--------	-----------	-----------	------	---------

F.A.I. RTE.	SECTION	COUNTY	TOTAL SHEETS	SHEET NO.
1722	*	SANGAMON	194	85
* (84-10-1RS-3,84-10-2RS-4)BR,1 CONTRACT NO. 72C90				
ILLINOIS FED. AID PROJECT				