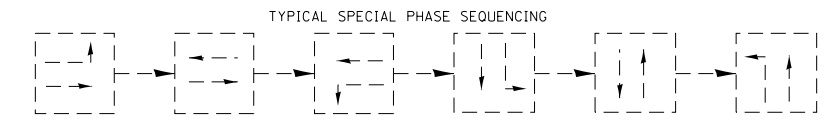
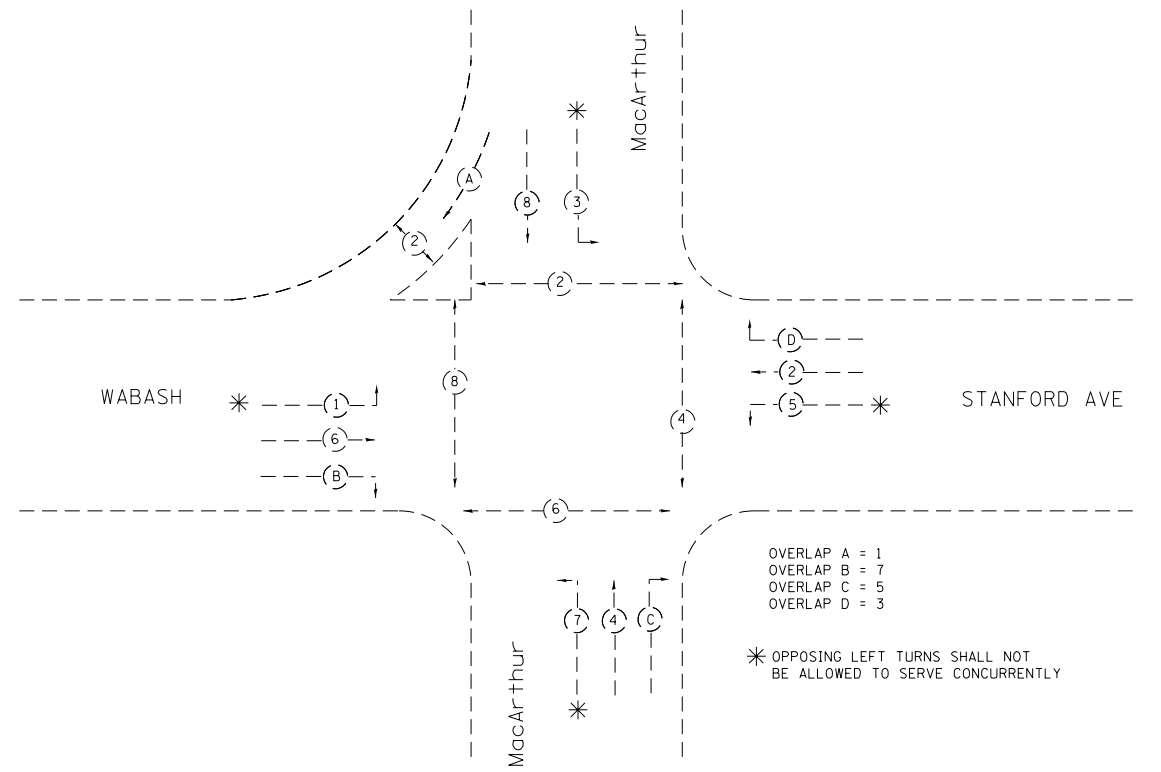
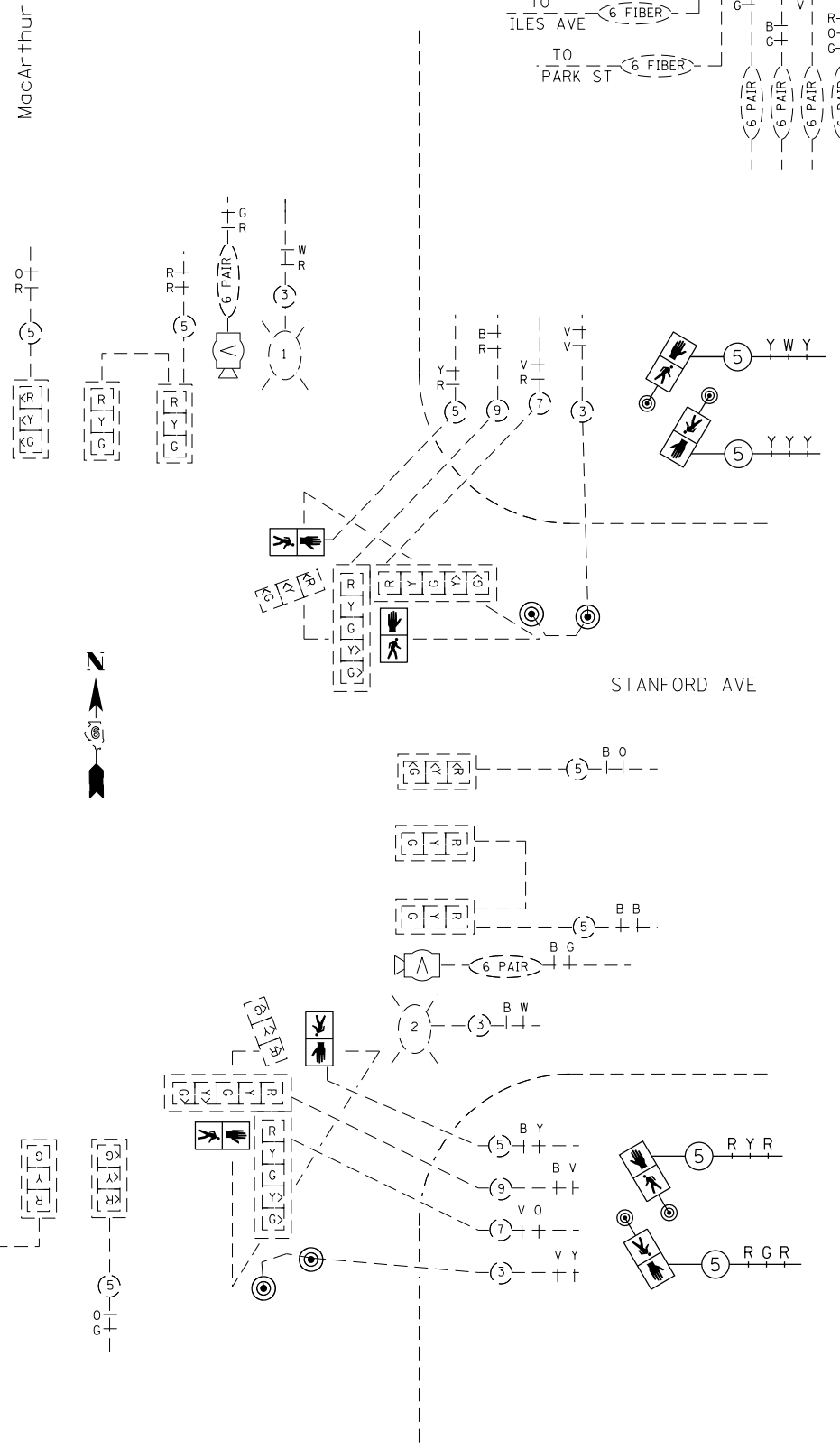
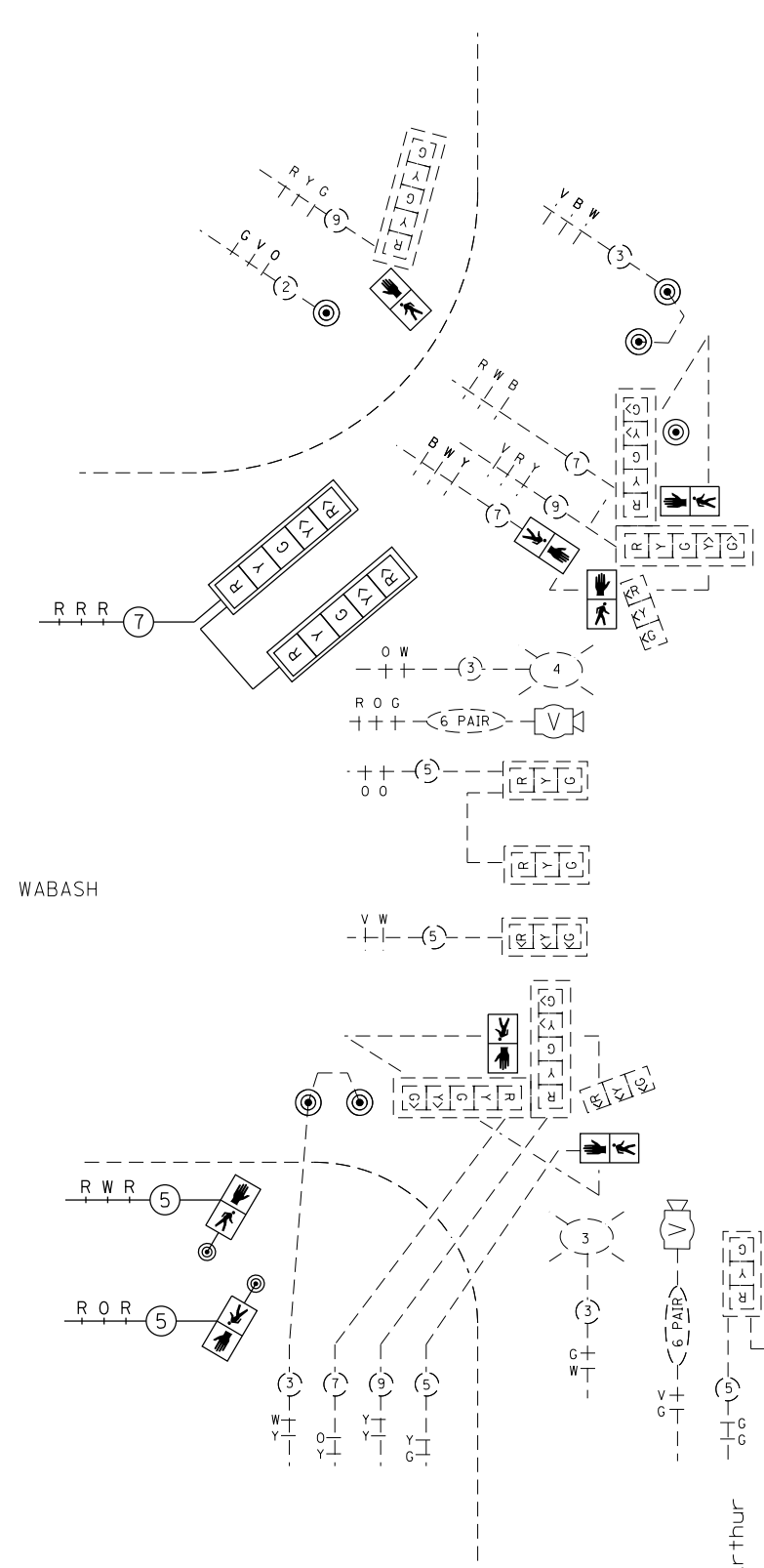
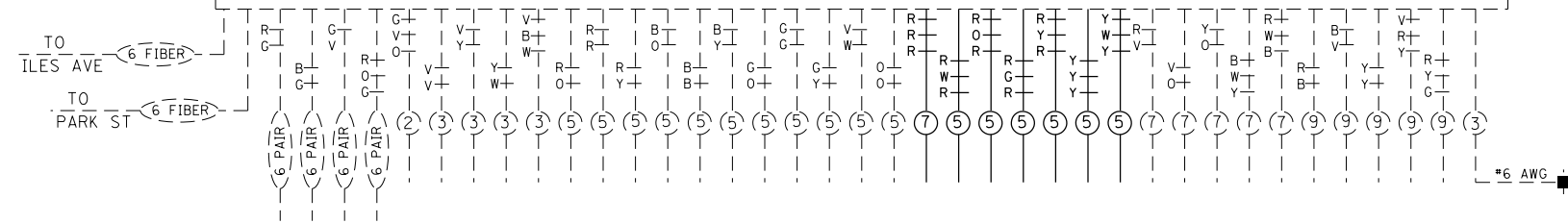


PROPOSED CONTROLLER



FILE NAME =	USER NAME = sparksgw	DESIGNED -	REVISED -
Default	Default	DRAWN - DS	REVISED -
	PLOT SCALE = 40.0000 / in.	CHECKED -	REVISED -
	PLOT DATE = Nov-08-2013 12:09:41PM	DATE -	REVISED -

**STATE OF ILLINOIS
DEPARTMENT OF TRANSPORTATION**

PROPOSED CABLE DIAGRAM			
WABASH AVE. & MACARTHUR BLVD			
SCALE:	SHEET	OF SHEETS	STA. TO STA.

F.A.P. RTE.	SECTION	COUNTY	TOTAL SHEETS	SHEET NO.
664	.	SANGAMON	126	112
CONTRACT NO. 72F29				
ILLINOIS FED. AID PROJECT				