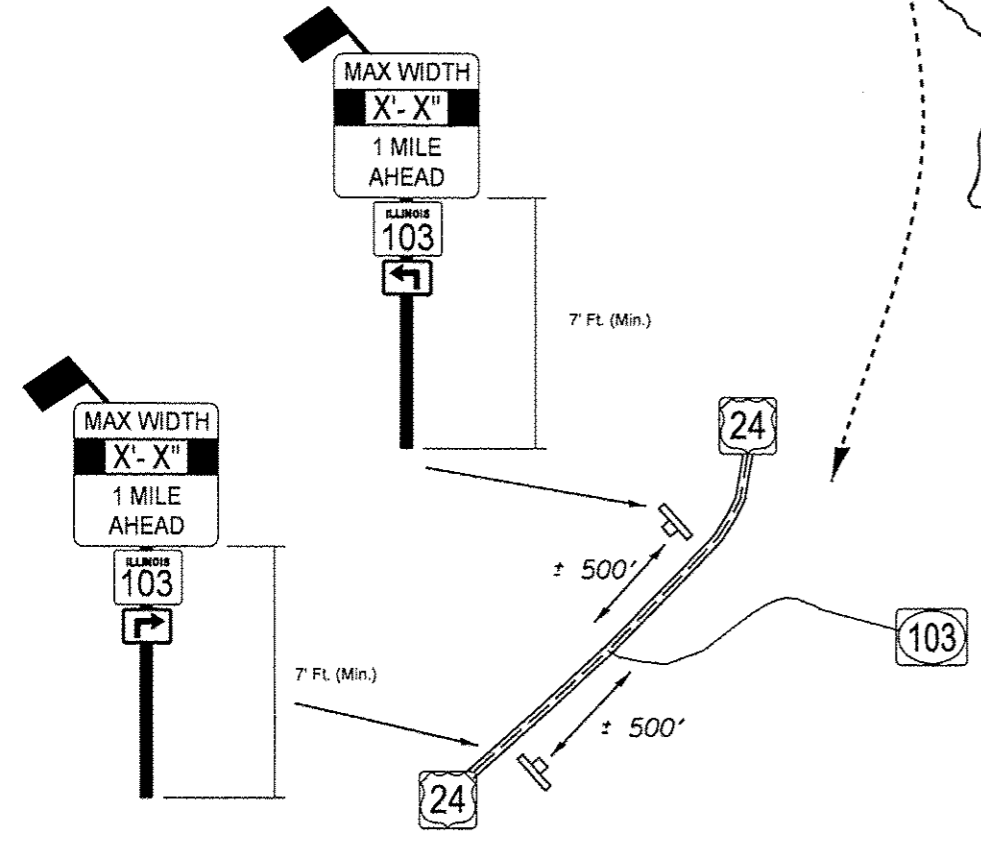
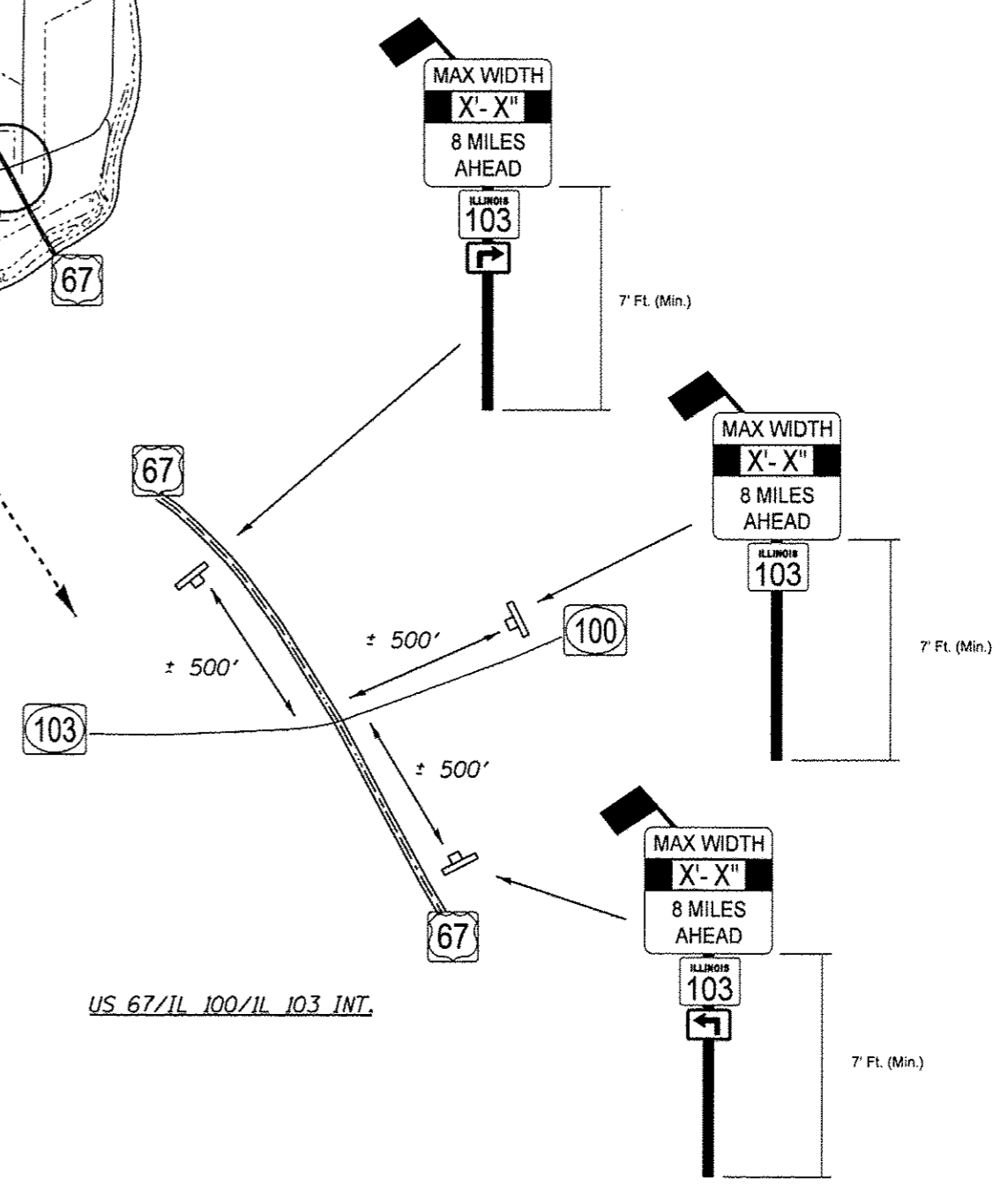


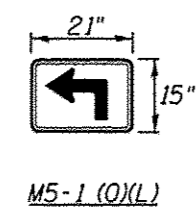
LOCATION MAP



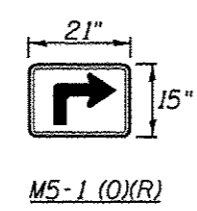
US 24/IL 103 INT.



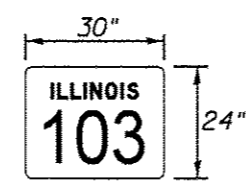
US 67/IL 100/IL 103 INT.



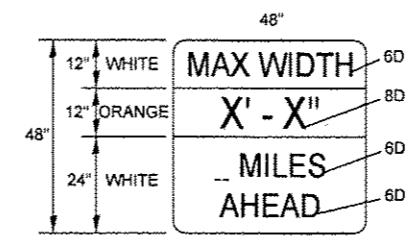
M5-1 (O)(L)



M5-1 (O)(R)



MI-1 100



W12-1 103 (48)

WIDTH RESTRICTION SIGNING
FAP 612 (IL 103)
SECTION (101) I-2
SCHUYLER COUNTY