

INDEX OF SHEETS - SEE SHEET 2

DESIGN DESIGNATION

FAI ROUTE 255 INTERSTATE
ADT 43,100 (2011) 11.2% TRUCKS
FAI ROUTE 270 INTERSTATE
ADT 55,200 (2011) 18.3% TRUCKS


MISCELLANEOUS TRAFFIC DATA

RAMP A (IL-162) ADT 1300 (2008)
RAMP B (IL-162) ADT 800 (2008)
RAMP C (IL-162) ADT 700 (2008)
RAMP D (IL-162) ADT 1350 (2008)

RAMP 1 (I-270) ADT 5800 (2008)
RAMP 2 (I-270) ADT 2100 (2008)
RAMP 3 (I-270) ADT 2850 (2008)
RAMP 4 (I-270) ADT 3700 (2008)
RAMP 6 (I-270) ADT 6000 (2008)
RAMP 7 (I-270) ADT 3350 (2008)
RAMP 8 (I-270) ADT 2450 (2008)



HMG ENGINEERS, Inc.
1075 Lake Road, P.O. Box 70
Carlyle, Illinois 62231
WWW.HMGENGINEERS.COM




RESPONSIBLE FOR SHEETS 1 TO 43 SHEETS 81 TO 114

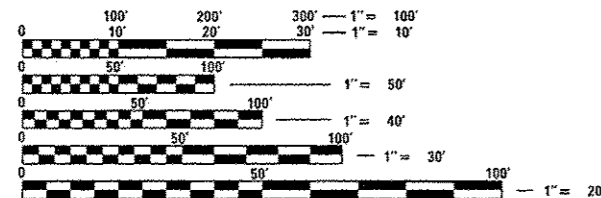
Scott A. Rakers 09/24/13
Exp. 11/20/15



RESPONSIBLE FOR SHEETS 44 TO 80



Joseph M. Gilroy 9/24/13
Exp. 11/30/13



FULL SIZE PLANS HAVE BEEN PREPARED USING STANDARD ENGINEERING SCALES. REDUCED SIZED PLANS WILL NOT CONFORM TO STANDARD SCALES. IN MAKING MEASUREMENTS ON REDUCED PLANS, THE ABOVE SCALES MAY BE USED.

J.U.L.I.E.
JOINT UTILITY LOCATION INFORMATION FOR EXCAVATION
1-800-892-0123
OR 811

PROJECT ENGINEER: PATTI LEBEAU (618) 346-3179
SQUAD LEADER: BILLIE OWEN (618) 346-3209

CONTRACT NO. 76F10

STATE OF ILLINOIS

DEPARTMENT OF TRANSPORTATION

DIVISION OF HIGHWAYS

PROPOSED HIGHWAY PLANS

FAI ROUTE 255 (I 255)

SECTION 60-(8,9)RS-1

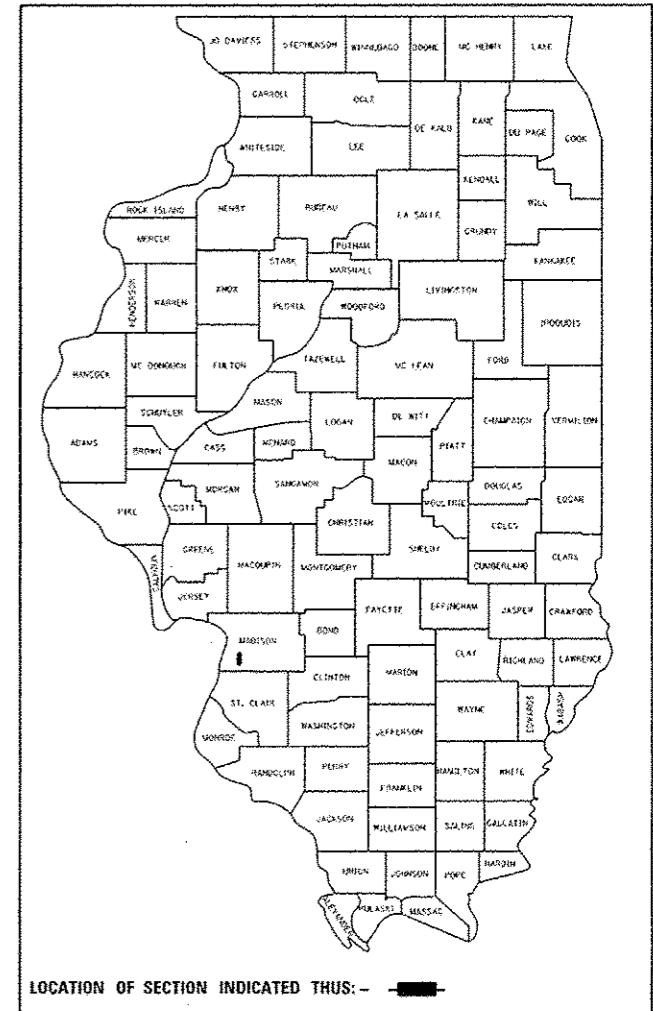
PROJECT ACNHPP - 0255 (400)

PATCHING, RESURFACING, BRIDGE REPAIR AND GUARDRAIL REPLACEMENT

MADISON COUNTY

F.A.I. RTE.	SECTION	COUNTY	TOTAL SHEETS	SHEET NO.
255	60-(8,9)RS-1	MADISON	206	1
		ILLINOIS	CONTRACT NO. 76F10	

D-98-072-11 * 206-2 + 1 = 205



STA 1617+78.74, FAP 310
COLLECTOR OVER I-270
SN 060-0243
DECK PATCHING, EXPANSION
JOINT REPLACEMENT, ABUTMENT
REPAIRS AND SLOPE REPAIRS

STA 1617+74.80, I-255 OVER I-270
SN 060-0242 (NB)
SN 060-0222 (SB)
DECK PATCHING, EXPANSION
JOINT REPLACEMENT, SLOPE WALL
REPAIRS, WATERPROOFING MEMBRANE
SYSTEM AND HMA OVERLAY

BEGIN STA 443+00 (I-270)
LATITUDE: 38.7573° N
LONGITUDE: 90.0534° W

STA 1572+08, I-255 OVER IL 162
SN 060-0221 (NB)
DECK PATCHING, EXPANSION
JOINT REPLACEMENT, ABUTMENT
REPAIRS AND FLOOR DRAINS
SN 060-0220 (SB)
DECK PATCHING, EXPANSION
JOINT REPLACEMENT AND
ABUTMENT REPAIRS

BEGIN STA 1362+80 (I-255)
LATITUDE: 38.6922° N
LONGITUDE: 90.0306° W

C-98-077-11
R 9W R 8W 3RD P.M.



END STA 1645+27 (I-255)
LATITUDE: 38.7648° N
LONGITUDE: 90.0438° W

STA 719+26.90, RAMP 6 OVER I-270
SN 060-0224
DECK PATCHING, EXPANSION
JOINT REPLACEMENT, ABUTMENT
REPAIRS AND SLOPE REPAIRS

END STA 490+00 (I-270)
LATITUDE: 38.7570° N
LONGITUDE: 90.0617° W

MAP SCALE: 1"=1 MILE
GROSS LENGTH = 23,745 FT. = 4.497 MILE
NET LENGTH = 23,745 FT. = 4.497 MILE

STA 1479+10, I-255 OVER CAHOKIA CANAL
SN 060-0218 (NB)
DECK PATCHING, WATERPROOFING
MEMBRANE SYSTEM AND HMA OVERLAY
SN 060-0219 (SB)
DECK PATCHING, WATERPROOFING
MEMBRANE SYSTEM AND HMA OVERLAY

STATE OF ILLINOIS
DEPARTMENT OF TRANSPORTATION
DIVISION OF HIGHWAYS

SUBMITTED *October 17, 2013*

Jeffrey J. Kern
DEPUTY DIRECTOR OF HIGHWAYS, REGION 5 ENGINEER

John D. Baranzelli, P.E.
ENGINEER OF DESIGN AND ENVIRONMENT

Omer Osman, P.E.
DIRECTOR OF HIGHWAYS, CHIEF ENGINEER

PRINTED BY THE AUTHORITY OF THE STATE OF ILLINOIS