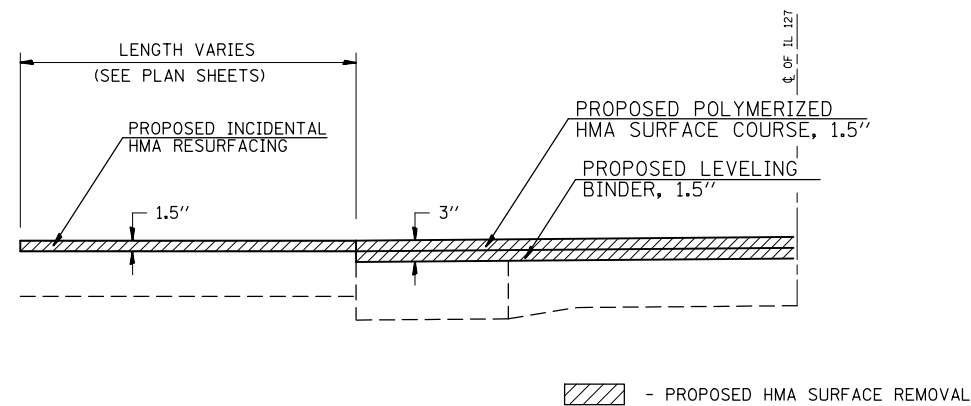


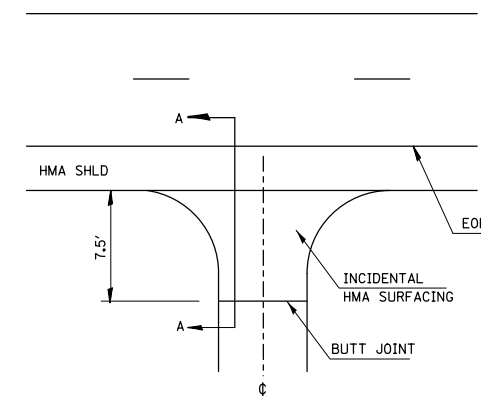
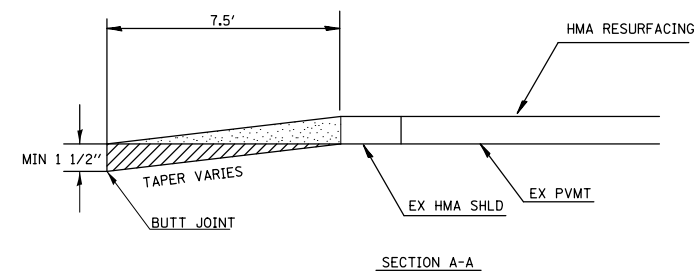
**MILLING TRANSITION AND RAILROAD DETAIL**

ELEVATION VIEW



**SIDEROAD DETAIL**

@ HOLZHAUER DR  
 CHESTER ST. (RT)  
 BELLEVILLE ST. (LT)  
 ALTON ST. (RT & LT)  
 LEBANON ST. (LT)



**SIDEROAD & CONCRETE ENTRANCE DETAIL**

STA. 1384+97 TO STA 1523+70

NOTE: THE CONC. ENTRANCE AT STA. 1474+24(LT) WILL HAVE A TRANSITION LENGTH OF 10'

FILE NAME =	USER NAME = dntelmajn	DESIGNED -	REVISED -
et:\pw\work\p\dot\dntelmajn\1\d0287304\d876f47-sht-plan.dgn		DRAWN -	REVISED -
	PLOT SCALE = 100.0000' / in.	CHECKED -	REVISED -
	PLOT DATE = 10/18/2013	DATE -	REVISED -

STATE OF ILLINOIS  
 DEPARTMENT OF TRANSPORTATION

**RESURFACING DETAILS**

SCALE: SHEET NO. OF SHEETS STA. TO STA.

F.A.P. RTE.	SECTION	COUNTY	TOTAL SHEETS	SHEET NO.
42	102-IRS-3,102-TS	WASHINGTON	46	44
CONTRACT NO. 76F47				
FED. ROAD DIST. NO. ILLINOIS FED. AID PROJECT				