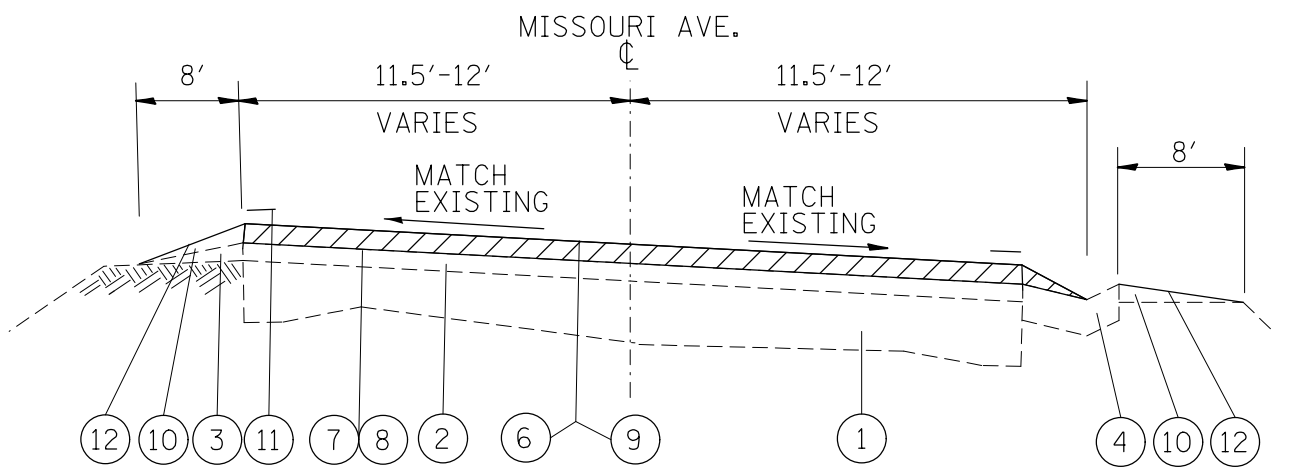
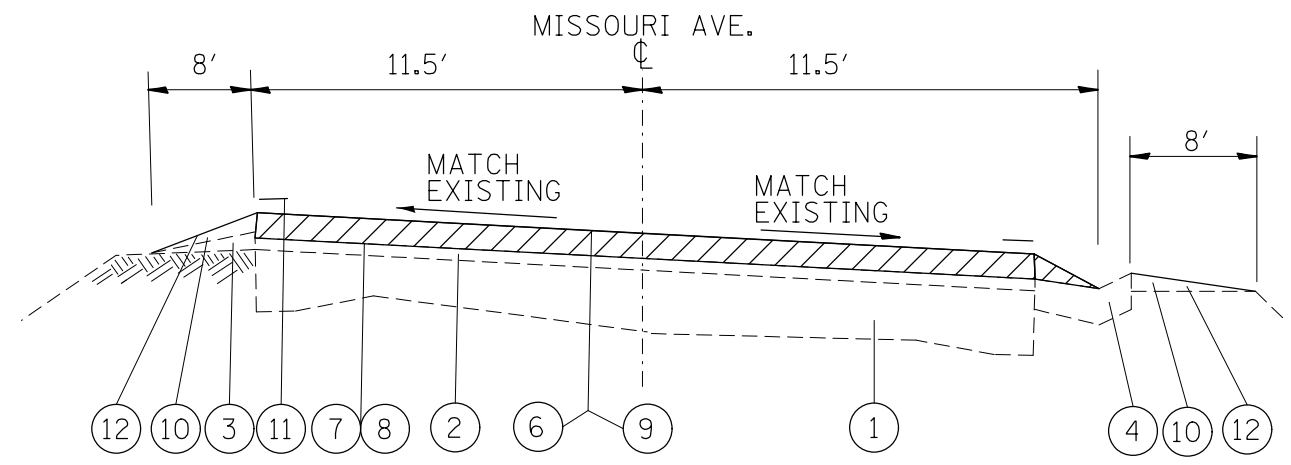


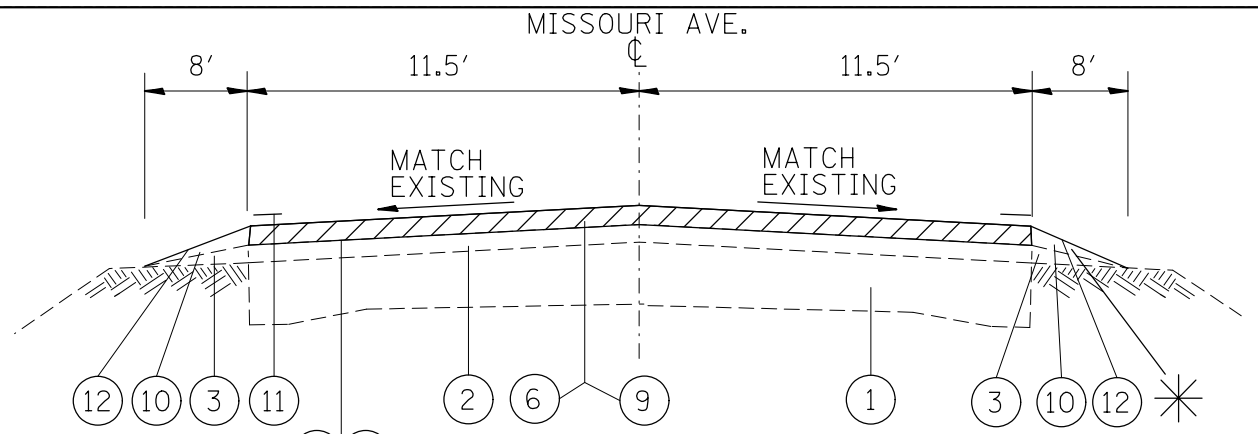
TYPICAL SECTION  
STA 0+00 TO STA 1+05



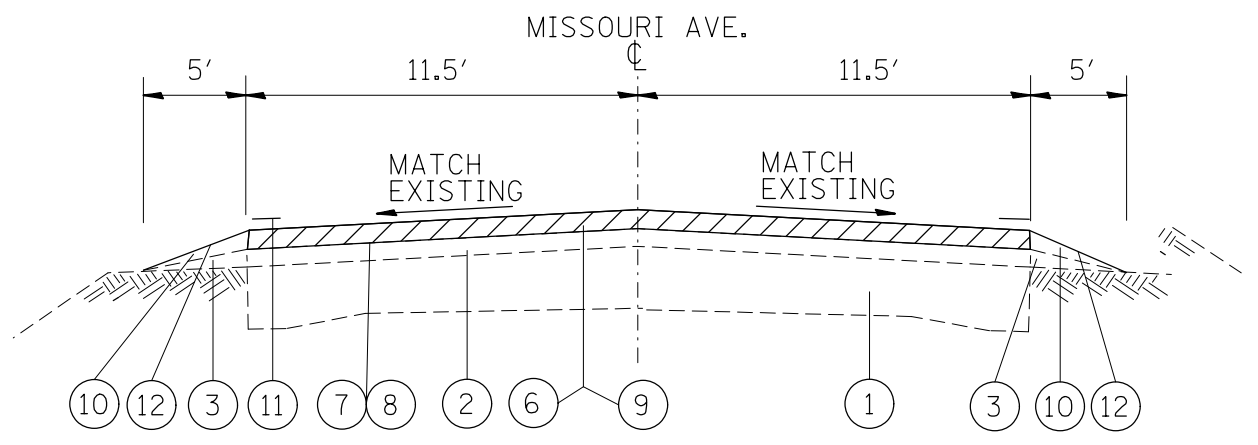
TYPICAL SECTION  
STA 1+05 TO STA 2+92



TYPICAL SECTION  
STA 2+92 TO STA 7+10



TYPICAL SECTION (TANGENT)  
STA 7+10 TO STA 43+61  
STA. 43+61 TO 44+11 (RR OMISSION)  
STA 44+11 TO STA 61+03  
SUPERELEVATED SECTION  
STA 7+10 TO STA 9+60  
STA 21+00 TO STA 31+75  
SLOPE-MATCH EXISTING SUPER



TYPICAL SECTION (TANGENT)  
STA 61+03 TO STA 72+51  
STA. 72+51 TO STA. 72+87 (RR OMISSION)  
STA 72+87 TO STA 79+00

**LEGEND**

- ① EXISTING CONCRETE PAVEMENT, 10"
- ② EXISTING RESURFACING, 3"
- ③ EXISTING AGGREGATE SHOULDER (WEDGE), TYPE B
- ④ EXISTING PCC GUTTER
- ⑤ EXISTING HMA SHOULDER
- ⑥ PROPOSED HOT-MIX ASPHALT SURFACE REMOVAL, 1 1/2"
- ⑦ PROPOSED BITUMINOUS MATERIALS (PRIME COAT)
- ⑧ PROPOSED AGGREGATE (PRIME COAT)
- ⑨ PROPOSED POLYMERIZED HOT-MIX ASPHALT SURFACE COURSE, MIX "D", N90, 1 1/2"
- ⑩ PROPOSED AGGREGATE SHOULDER (WEDGE), TYPE B
- ⑪ PROPOSED PAVEMENT MARKING
- ⑫ PROPOSED A2 SURFACE TREATMENT

\* SEE SHOULDER REPAIR  
AND SCHEDULES FOR LOCATIONS  
OF SHOULDER REPAIR

FILE NAME =	USER NAME = burnsideem	DESIGNED -	REVISED -
et:\pw\work\p\dot\burnsideem\d0292675\d076f67-sht-plan.dgn		DRAWN -	REVISED -
	PLOT SCALE = 100.0000' / 1in.	CHECKED -	REVISED -
	PLOT DATE = 10/21/2013	DATE -	REVISED -

**STATE OF ILLINOIS  
DEPARTMENT OF TRANSPORTATION**

<b>TYPICAL SECTIONS</b>	
SCALE:	SHEET OF SHEETS STA. TO STA.

F.A.U. RTE.	SECTION	COUNTY	TOTAL SHEETS	SHEET NO.
9094	(1-X)RS-4	MADISON	16	5
CONTRACT NO. 76F67				
ILLINOIS FED. AID PROJECT				