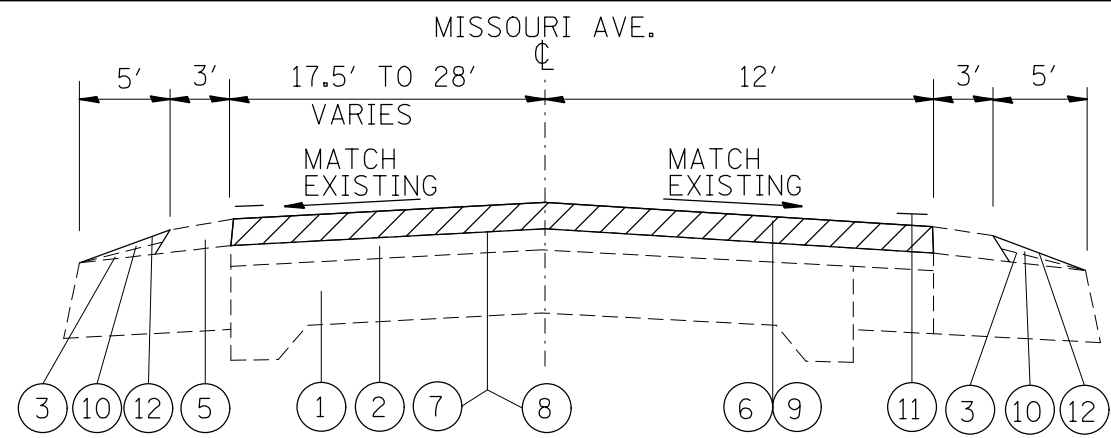
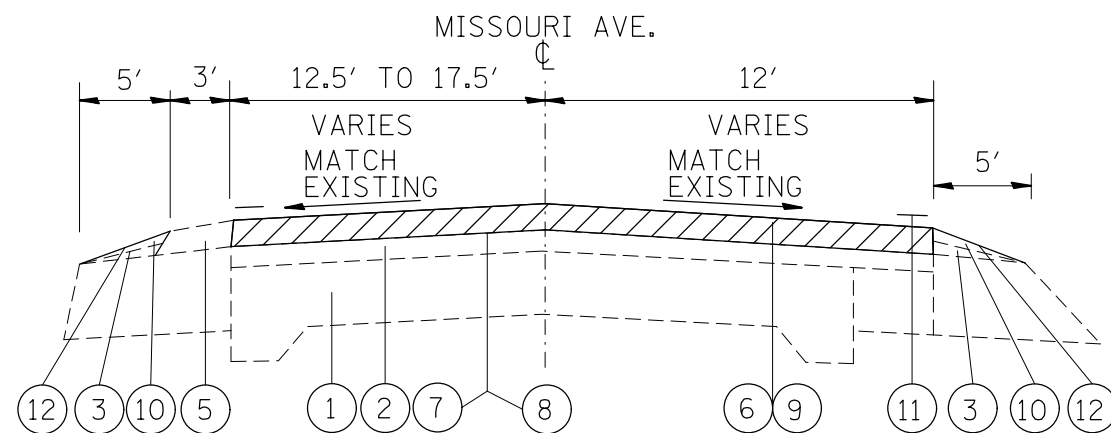


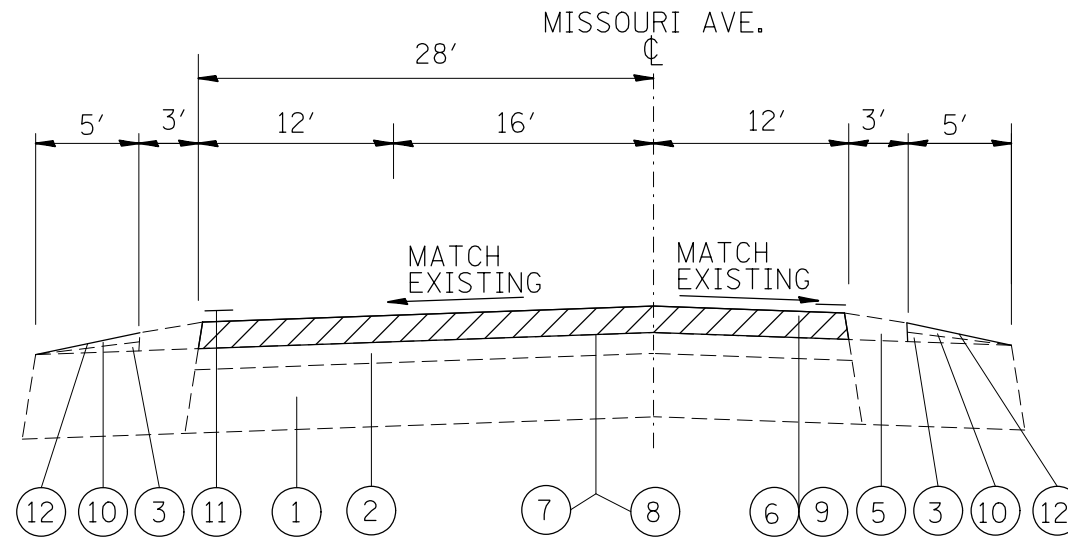
TYPICAL SECTION (TANGENT)
STA 79+00 TO STA 79+23



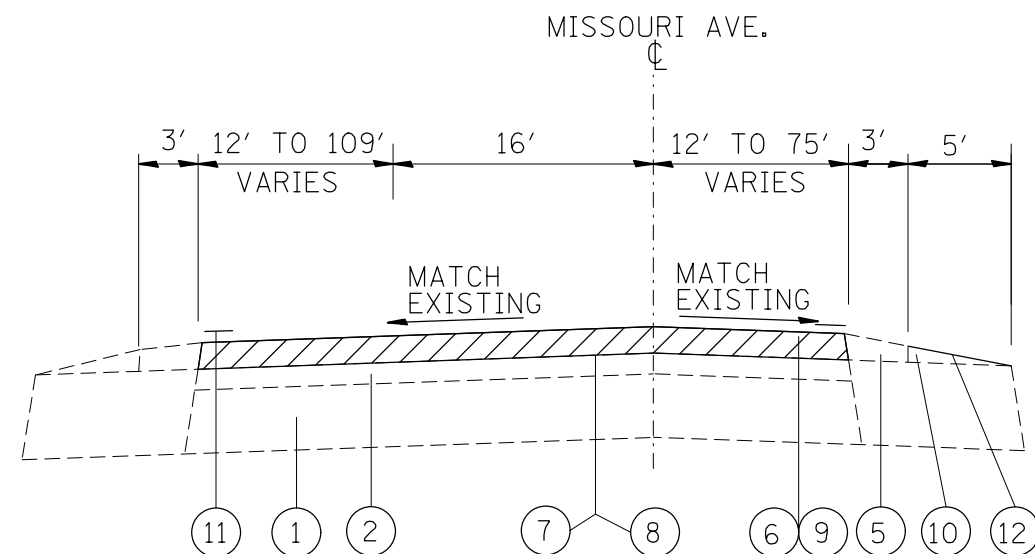
TYPICAL SECTION
STA 79+93 TO STA 81+40



TYPICAL SECTION
STA 79+23 TO STA 79+93



TYPICAL SECTION
STA 81+40 TO STA 83+74



TYPICAL SECTION
STA 83+74 TO STA 85+00
STA 85+00 TO STA 85+62 (PONTOON RD OMISSION)

LEGEND

- ① EXISTING CONCRETE PAVEMENT, 10"
- ② EXISTING RESURFACING, 3"
- ③ EXISTING AGGREGATE SHOULDER (WEDGE), TYPE B
- ④ EXISTING PCC GUTTER
- ⑤ EXISTING HMA SHOULDER
- ⑥ PROPOSED HOT-MIX ASPHALT SURFACE REMOVAL, 1 1/2"
- ⑦ PROPOSED BITUMINOUS MATERIALS (PRIME COAT)
- ⑧ PROPOSED AGGREGATE (PRIME COAT)
- ⑨ PROPOSED POLYMERIZED HOT-MIX ASPHALT SURFACE COURSE, MIX "D", N90, 1 1/2"
- ⑩ PROPOSED AGGREGATE SHOULDER (WEDGE), TYPE B
- ⑪ PROPOSED PAVEMENT MARKING
- ⑫ PROPOSED A2 SURFACE TREATMENT

FILE NAME =	USER NAME = burnsideem	DESIGNED -	REVISED -
et:\pwork\pwork\burnsideem\d0292675\0876f67-shr-plan.dgn		DRAWN -	REVISED -
	PLOT SCALE = 100.0000' / 1"	CHECKED -	REVISED -
	PLOT DATE = 10/21/2013	DATE -	REVISED -

STATE OF ILLINOIS
DEPARTMENT OF TRANSPORTATION

TYPICAL SECTIONS			
SCALE:	SHEET	OF SHEETS	STA. TO STA.

F.A.U. RTE.	SECTION	COUNTY	TOTAL SHEETS	SHEET NO.
9094	(1-X)RS-4	MADISON	16	6
CONTRACT NO. 76F67				
ILLINOIS FED. AID PROJECT				