

STATE OF ILLINOIS
DEPARTMENT OF TRANSPORTATION
DIVISION OF HIGHWAYS
**PROPOSED
HIGHWAY PLANS**

VARIOUS ROUTES
SECTION DIST 8 RESURFACING 2014-3

RESURFACING - OIL & CHIP
ST. CLAIR AND MONROE COUNTY

C-98-050-13

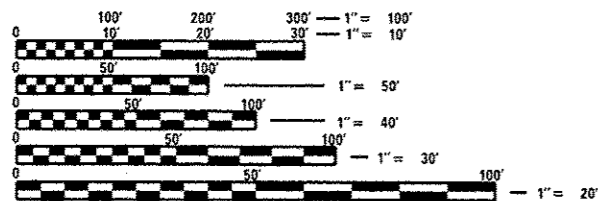
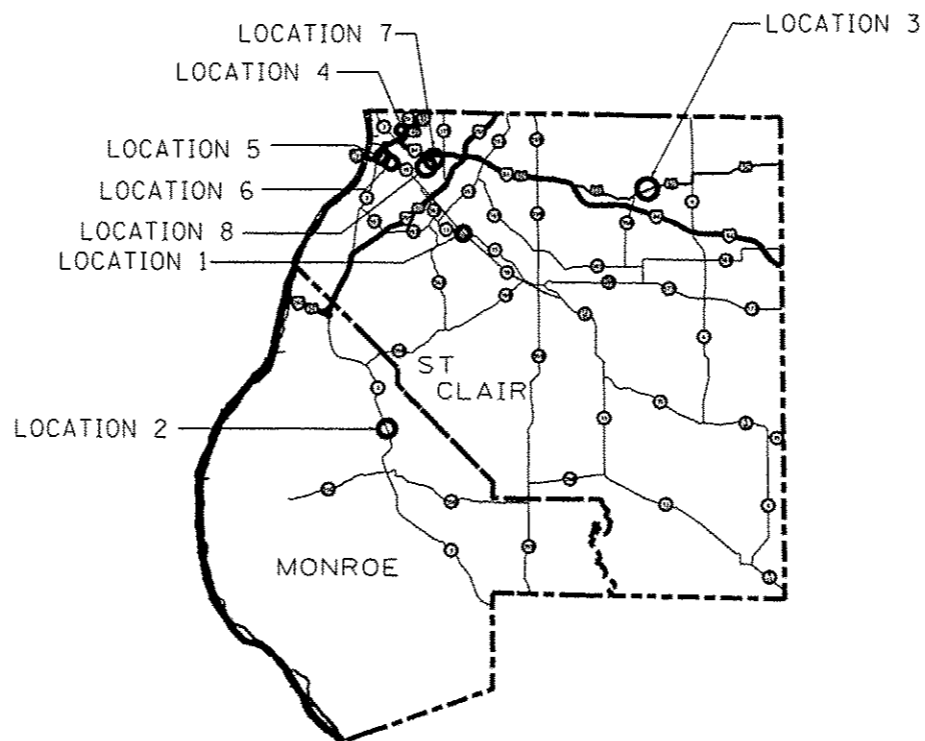
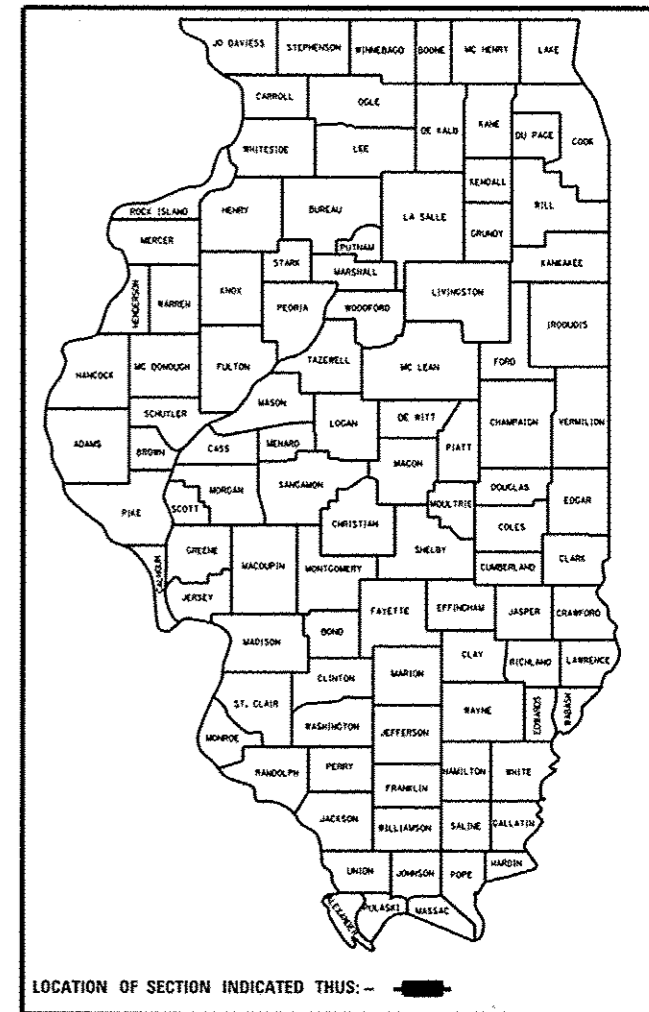
INDEX OF SHEETS

1. COVER PAGE
2. GENERAL NOTES, HIGHWAY STANDARDS, COMMITMENTS
3. SUMMARY OF QUANTITIES
4. LOCATION MAP, LATITUDE AND LONGITUDE, TRAFFIC DATA
- 5.-12. DETAILS

P.A. RTE.	SECTION	COUNTY	TOTAL SHEETS	SHEET NO.
•	••	•••	12	1
ILLINOIS			CONTRACT NO. 76G48	

VARIOUS
DIST 8 RESURFACING 2014-3
ST CLAIR AND MONROE

D-98-047-13



FULL SIZE PLANS HAVE BEEN PREPARED USING STANDARD ENGINEERING SCALES. REDUCED SIZED PLANS WILL NOT CONFORM TO STANDARD SCALES. IN MAKING MEASUREMENTS ON REDUCED PLANS, THE ABOVE SCALES MAY BE USED.

J.U.I.E.
JOINT UTILITY LOCATION INFORMATION FOR EXCAVATION
1-800-892-0123
OR 811

PROJECT ENGINEER: TIM PADGETT (618) 346-3325
PROJECT MANAGER: PHIL COPPERNOLL (618) 346-3480

CONTRACT NO. 76G48

(NTS)
FOR LATITUDE AND LONGITUDE SEE SHEET 4
GROSS LENGTH = 7,070 FT. = 1.34 MILE
NET LENGTH = 7,070 FT. = 1.34 MILE

STATE OF ILLINOIS
DEPARTMENT OF TRANSPORTATION
DIVISION OF HIGHWAYS

SUBMITTED Oct 31 20 13
Jeffrey Z. [Signature]
REGIONAL DIRECTOR OF HIGHWAYS, REGION ENGINEER

Dec 6 20 13
John D. Baranzello P.E.
ENGINEER OF DESIGN AND ENVIRONMENT

Dec 6 20 13
Omer Osman P.E.
DIRECTOR OF HIGHWAYS, CHIEF ENGINEER

**PRINTED BY THE AUTHORITY
OF THE STATE OF ILLINOIS**