

019

01-17-2020 LETTING ITEM 019

STATE OF ILLINOIS
DEPARTMENT OF TRANSPORTATION

F.A. RT.	SECTION	COUNTY	TOTAL SHEETS	SHEET NO.
VAR	2019-133-I	VARIOUS	242	1
CONTRACT NO. 62K07				

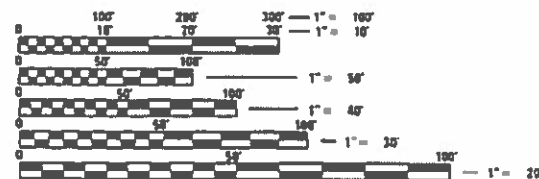
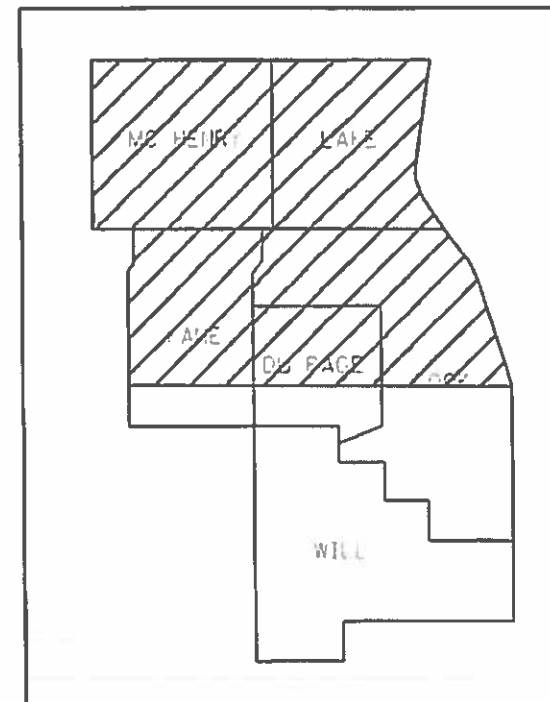
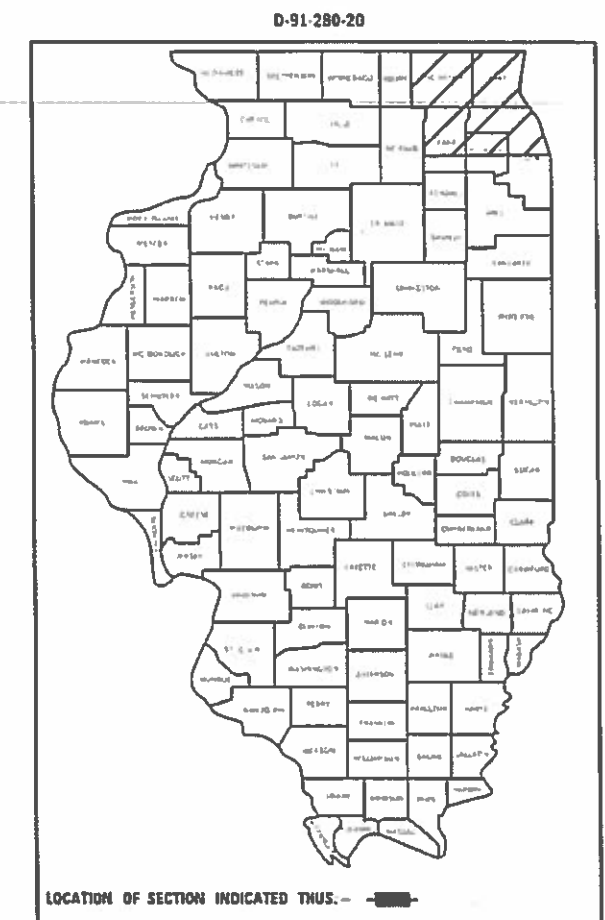
FOR INDEX OF SHEETS, SEE SHEET NO. 2

PROPOSED
HIGHWAY PLANS

ROUTE: VARIOUS
SECTION: 2019-133-I
PROJECT N/A
EXPRESSWAY NORTH (MOWING)
VARIOUS COUNTIES

C-91-063-20

IMPROVEMENTS ARE AT VARIOUS
LOCATIONS WITHIN DISTRICT ONE



FULL SIZE PLANS HAVE BEEN PREPARED USING STANDARD ENGINEERING SCALES. REDUCED SIZED PLANS WILL NOT CONFORM TO STANDARD SCALES. IN MAKING MEASUREMENTS ON REDUCED PLANS, THE ABOVE SCALES MAY BE USED.

J.U.L.I.E.
JOINT UTILITY LOCATION INFORMATION FOR EXCAVATORS
1-800-892-0123
OR 811

PROJECT ENGINEER JAMES STUMPNER
PROJECT MANAGER GIOVANNA ZAFFINA (847) 705-4171

CONTRACT NO. 62K07

GROSS LENGTH = N.XX FT. = N.XXX MILE
NET LENGTH = N.XX FT. = N.XXX MILE

STATE OF ILLINOIS
DEPARTMENT OF TRANSPORTATION

SUBMITTED October 31, 2019

Anthony A. D'Amico / *DA*
REGIONAL ENGINEER

David A. Etkin
ENGINEER OF DESIGN AND ENVIRONMENT

David A. Etkin
DIRECTOR OF HIGHWAYS PROJECT IMPLEMENTATION

PRINTED BY THE AUTHORITY
OF THE STATE OF ILLINOIS

MODEL: Default
FILE NAME: N:\CURRENT PROJECTS\11.55000 IDOT Landscape Maintenance GIS Data 2019 New Maps\FRONT SHEETS\62K07_Cover_Sheet.dwg

USER NAME = msh10.f	DESIGNED -	REVISED -
FLOT SCALE = 2.00" = 1 in.	DRAWN -	REVISED -
PLOT DATE = 11/4/2019	CHECKED -	REVISED -
	DATE = 11/4/2019	REVISED -

STATE OF ILLINOIS
DEPARTMENT OF TRANSPORTATION

F.A. RT.	SECTION	COUNTY	TOTAL SHEETS	SHEET NO.
	2019-133-I	VARIOUS	242	1
CONTRACT NO. 62K07				
SCALE:	SHEET	OF	SHEETS	STA. TO STA.

ROUTE	SECTION	COUNTY	TOTAL SHEETS	SHEET NUMBER
VARIOUS	2019-133-I	VARIOUS		2

CONTRACT 62K07

INDEX OF SHEETS

- 1) COVER SHEET
- 2) INDEX OF SHEETS, STATE STANDARDS, GENERAL NOTES
- 3) SUMMARY OF QUANTITIES, MOWING SCHEDULE
- 4) SAMPLE WORK ORDER
- 5) TRIMMING DETAIL
- 6) MOWING DETAIL #1-3
- 7) MOWING DETAIL #4-5
- 8) I-94 (EDENS) MOW MAP
- 40) I-90/94 (KENNEDY) MOW MAP
- 71) I-290 (EISENHOWER) MOW MAP
- 109) I-55 (STEVENSON) PART A MOW MAP
- 142) I-55 PART B MOW MAP
- 180) I-290/IL 53/I-355 MOW MAP
- 217) I-90/94 (DAN RYAN) MOW MAP
- 242) TC-17 TRAFFIC CONTROL DETAIL FOR FREEWAY SHOULDER CLOSURES AND PARTIAL RAMP CLOSURES

GENERAL NOTES

- 1. SCHEDULE MAY VARY AS DIRECTED BY THE ENGINEER.
- 2. THE CONTRACTOR SHALL NOT START MOWING BEFORE THE DATES SCHEDULED WITHOUT WRITTEN AUTHORIZATION FROM THE ENGINEER.
- 3. NO WORK WILL BE ALLOWED DURING ANY LEGAL HOLIDAY.
- 4. SCHEDULES OF ANTICIPATED START DATES SHOWN ARE TENTATIVE AS DETERMINED BY THE DEPARTMENT'S OPERATIONAL NEEDS.
- 5. ALL LANE AND SHOULDER CLOSURE REQUESTS SHALL BE SUBMITTED TO THE TRAFFIC OPERATIONS ENGINEER 24 HOURS IN ADVANCE OF REQUESTED CLOSURES PRIOR TO WORKING.
- 6. THE CONTRACTOR SHALL MOW 12 FEET OF EXPRESSWAY R.O.W AND ADDITIONAL AREAS AS SHOWN ON THE ATTACHED PLAN SHEETS.
- 7. THE CONTRACTOR SHALL TAKE ALL NECESSARY SAFETY PRECAUTIONS TO PROTECT AND PROVIDE ACCESS TO ABUTTING PROPERTY, UTILITIES, PEDESTRIANS, AND VEHICULAR TRAFFIC.
- 8. ALL TRAFFIC SIGNS SHALL HAVE RETROREFLECTIVE SHEETING.
- 9. MOWING SHALL OCCUR IN THE DIRECTION OF TRAFFIC.
- 10. THE CONTRACTOR SHALL CROSS RAMPS IN A MOWER, CROSSING IS ALLOWED AT THE BOTTOM OF THE RAMP WITH A FLAGGER AND SLOW/STOP PADDLES, CONFORMING TO STANDARD 701901 OF THE 2019 ILLINOIS HIGHWAY STANDARDS FOR TRAFFIC CONTROL MANUAL, TO DIRECT TRAFFIC
- 11. PILES OF GRASS SHALL NOT BE LEFT ON THE PAVEMENT
- 12. ALL VEHICLES INCLUDING PASSENGER CARS, WHETHER OWNED BY THE CONTRACTOR OR ANYONE REPRESENTING THEM, SHALL BE EQUIPPED WITH A YELLOW FLASHING LIGHT MOUNTED EITHER ON TOP OR IN THE REAR WINDOW OF THE VEHICLE AND VISIBLE FOR AT LEAST 500 FEET TO THE REAR OF THE VEHICLE. IN ADDITION, A SIGN MUST BE DISPLAYED ON EACH SIDE OF THE VEHICLE AND WITH LETTERS AT LEAST 3 INCHES IN HEIGHT AND WITH A SUITABLE FONT, SHOWING THE COMPANY NAME. MAGNETIC SIGNS ARE ACCEPTABLE.

STATE STANDARDS

701426-09

701901-08

ILLINOIS DEPARTMENT OF TRANSPORTATION

MOWING
INDEX OF SHEETS
STATE STANDARDS
GENERAL NOTES

MODEL Default
FILE NAME: \\CURRENT PROJECTS\ACTIVE\1405000 IDOT Landscapes Maintenance\CIS Data\2019 Mow_Maps\FRONT SHEETS\62K07_Index.dgn

USER NAME = mario.r	DESIGNED -	REVISED -
	DRAWN -	REVISED -
PLOT SCALE = 2.00' / in.	CHECKED -	REVISED -
PLOT DATE = 11/4/2019	DATE - 11/4/2019	REVISED -

STATE OF ILLINOIS
DEPARTMENT OF TRANSPORTATION

SCALE: SHEET OF SHEETS STA. TO STA.

F.A. RTE.	SECTION	COUNTY	TOTAL SHEETS	SHEET NO.
	2019-133-I	VARIOUS	242	2
CONTRACT NO. 62K07				

ROUTE	SECTION	COUNTY	TOTAL SHEETS	SHEET NUMBER
VARIOUS	2019-133-I	VARIOUS		3

CONTRACT 62K07

SUMMARY OF QUANTITIES

PAY ITEM	DESCRIPTION	UNIT	100% STATE 0031	TOTAL
25000750	MOWING	ACRE	688	688

MOWING SCHEDULE

EXPRESSWAY	LIMITS	MOW DATE	ACRES
I-94 (Edens)	IL 22 to I-90/94 (Kennedy)	4/15-5/1	88
I-90/94 (Kennedy)	I-190/Mannheim to Circle Interchange	5/1-6/1	114
I-290 (Eisenhower)	IL 83 to Congress Pkwy	5/15-6/15	102
I-55 (Stevenson)	RT. 30 to Lake Shore Dr. County Line Rd. to US 30	7/15-9/1	178
I-290/IL 53/I-355	Lake-Cook Rd. to IL. 83, I-290 to Army Trail Rd.	9/1-10/1	128
I-90/94 (Dan Ryan)	Circle Interchange to I-57 split	10/1-11/1	78

ILLINOIS DEPARTMENT OF TRANSPORTATION

MOWING

SUMMARY OF QUANTITIES
MOW SCHEDULE

MODEL: Default
FILE NAME: \\C:\CURRENT PROJECTS\ACTIVE\105000 IDOT Landscape Maintenance\GIS Data\2019 Mow Map\FRONT SHEETS\62K07_Summary.dgn

USER NAME = marlo.r	DESIGNED -	REVISED -
	DRAWN -	REVISED -
PLOT SCALE = 2.00' / in.	CHECKED -	REVISED -
PLOT DATE = 11/4/2019	DATE = 11/4/2019	REVISED -

STATE OF ILLINOIS
DEPARTMENT OF TRANSPORTATION

SCALE: SHEET OF SHEETS STA. TO STA.

F.A. RTE.	SECTION	COUNTY	TOTAL SHEETS	SHEET NO.
	2019-133-I	VARIOUS	242	3
ILLINOIS			CONTRACT NO. 62K07	

ROUTE	SECTION	COUNTY	TOTAL SHEETS	SHEET NUMBER
VARIOUS	2019-133-I	VARIOUS		4

CONTRACT 62K07



Illinois Department of Transportation

Contract Number: _____
Mowing Work Order Number: _____
Route: _____

30-Day Completion Work Order

Cook	DuPage	Kane	Work Order Prepared By	Team Section
Lake	McHenry	Will		

Location:

Refer to attached mow maps, which are hereby made a part of this work order (_____ sheets)

WORK INCLUDED IN THIS WORK ORDER		
Item	Mow Map	Qty
Mowing 25000750	acres	

AGREEMENT TO ACCURACY OF WORK ORDER QUANTITIES

The Contractor and Engineer hereby agree that when the work is completed essentially to the lines and dimensions given, no further measurement will be required for any of the above items. Payment will be made for the work order quantities shown.

Engineer Signature and Date

Contractor Signature and Date

AUTHORIZATION OF WORK ORDER

Technician Signature

Start Date

Completion Date

CERTIFICATION OF COMPLETION

Contractor Signature

Date

Number of 33 gallon bags filled with litter and debris

ACCEPTANCE OF COMPLETED WORK

I certify that the work order has been completed in conformance with contract requirements.

Resident Engineer/Technician Signature

Date

ILLINOIS DEPARTMENT OF
TRANSPORTATION

MOWING

SAMPLE WORK ORDER

MODEL: Default
FILE NAME: \\CURRENT PROJECTS\ACTIVE\1405000 DOT Landscaps Maintenance\CIS Data\2019 Mow Maps\FRONT SHEETS\62K07_SampleWorkOrder.dgn

USER NAME = mario.r	DESIGNED -	REVISED -
	DRAWN -	REVISED -
PLOT SCALE = 2.00' / in.	CHECKED -	REVISED -
PLOT DATE = 11/4/2019	DATE - 11/4/2019	REVISED -

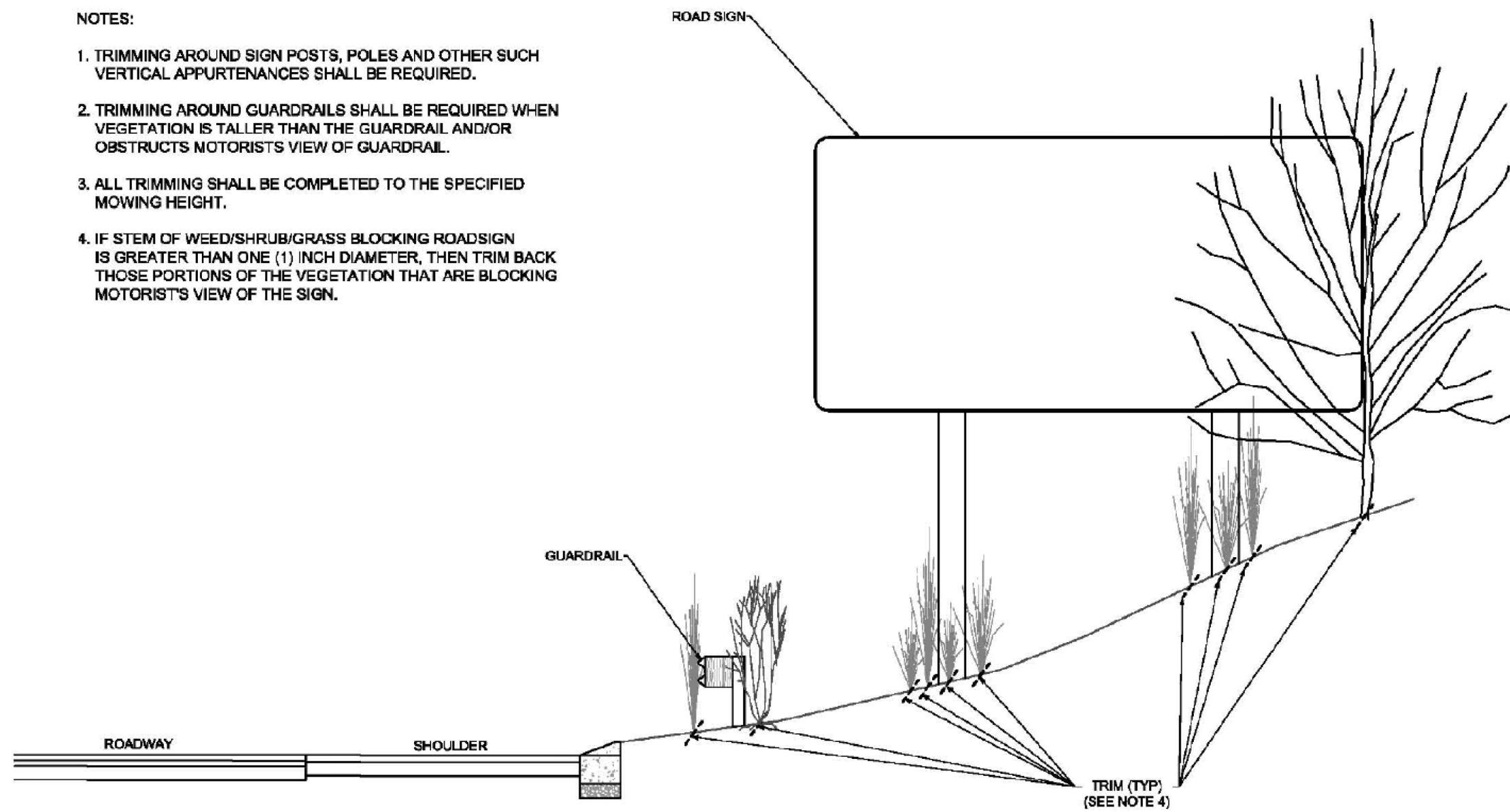
**STATE OF ILLINOIS
DEPARTMENT OF TRANSPORTATION**

SCALE: _____ SHEET _____ OF _____ SHEETS STA. _____ TO STA. _____

F.A. RTE.	SECTION	COUNTY	TOTAL SHEETS	SHEET NO.
	2019-133-I	VARIOUS	242	4
CONTRACT NO. 62K07				

NOTES:

1. TRIMMING AROUND SIGN POSTS, POLES AND OTHER SUCH VERTICAL APPURTENANCES SHALL BE REQUIRED.
2. TRIMMING AROUND GUARDRAILS SHALL BE REQUIRED WHEN VEGETATION IS TALLER THAN THE GUARDRAIL AND/OR OBSTRUCTS MOTORISTS VIEW OF GUARDRAIL.
3. ALL TRIMMING SHALL BE COMPLETED TO THE SPECIFIED MOWING HEIGHT.
4. IF STEM OF WEED/SHRUB/GRASS BLOCKING ROADSIGN IS GREATER THAN ONE (1) INCH DIAMETER, THEN TRIM BACK THOSE PORTIONS OF THE VEGETATION THAT ARE BLOCKING MOTORIST'S VIEW OF THE SIGN.



Trimming Detail
Not to Scale

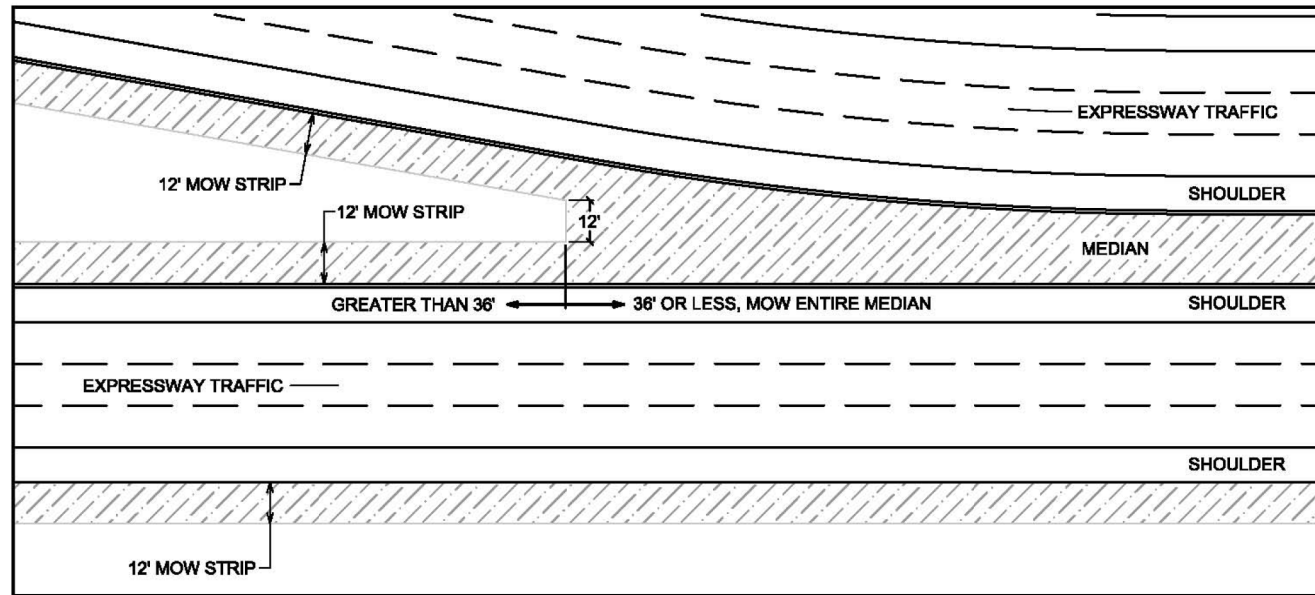
MODEL: Default
FILE NAME: \\CURRENT PROJECTS\active\105000 DOT Landscapes Maintenance\GIS Data\2019_Mow_Map\FRONT SHEETS\62K07_Trimming.dgn

USER NAME = mario.r	DESIGNED -	REVISED -
	DRAWN -	REVISED -
PLOT SCALE = 2.00' / in.	CHECKED -	REVISED -
PLOT DATE = 11/4/2019	DATE - 11/4/2019	REVISED -

**STATE OF ILLINOIS
DEPARTMENT OF TRANSPORTATION**

SCALE: SHEET OF SHEETS STA. TO STA.

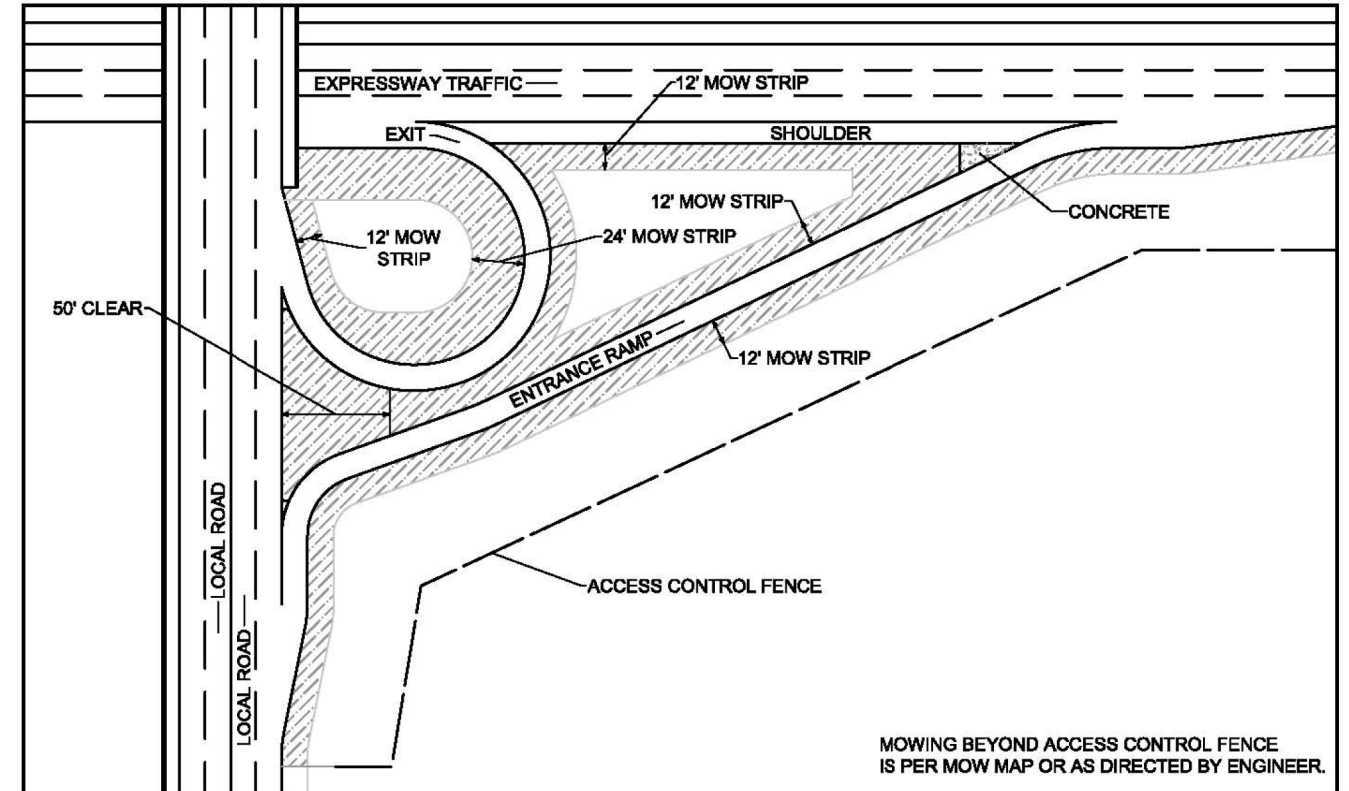
F.A. RTE.	SECTION	COUNTY	TOTAL SHEETS	SHEET NO.
	2019-133-I	VARIOUS	242	5
			CONTRACT NO. 62K07	
ILLINOIS				



Mowing Detail #1

Not to Scale

Medians

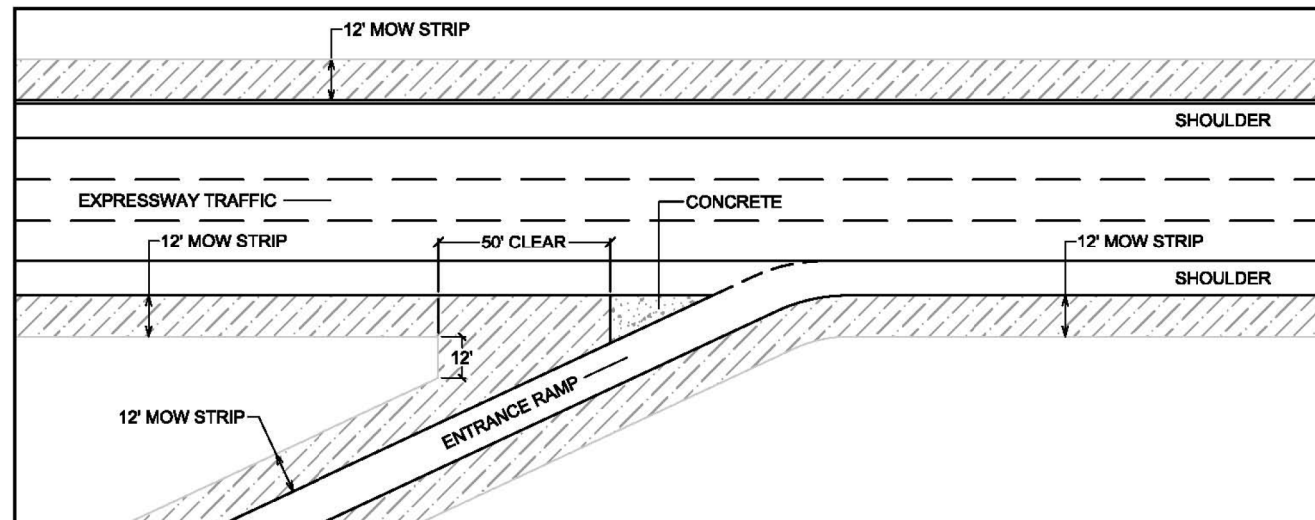


Mowing Detail #2

Not to Scale

Circular Ramp and Local Road

MOWING BEYOND ACCESS CONTROL FENCE IS PER MOW MAP OR AS DIRECTED BY ENGINEER.



Mowing Detail #3

Not to Scale

Straight Merge Ramp

**STATE OF ILLINOIS
DEPARTMENT OF TRANSPORTATION**

LANDSCAPE MAINTENANCE

CONTRACT # 62K07

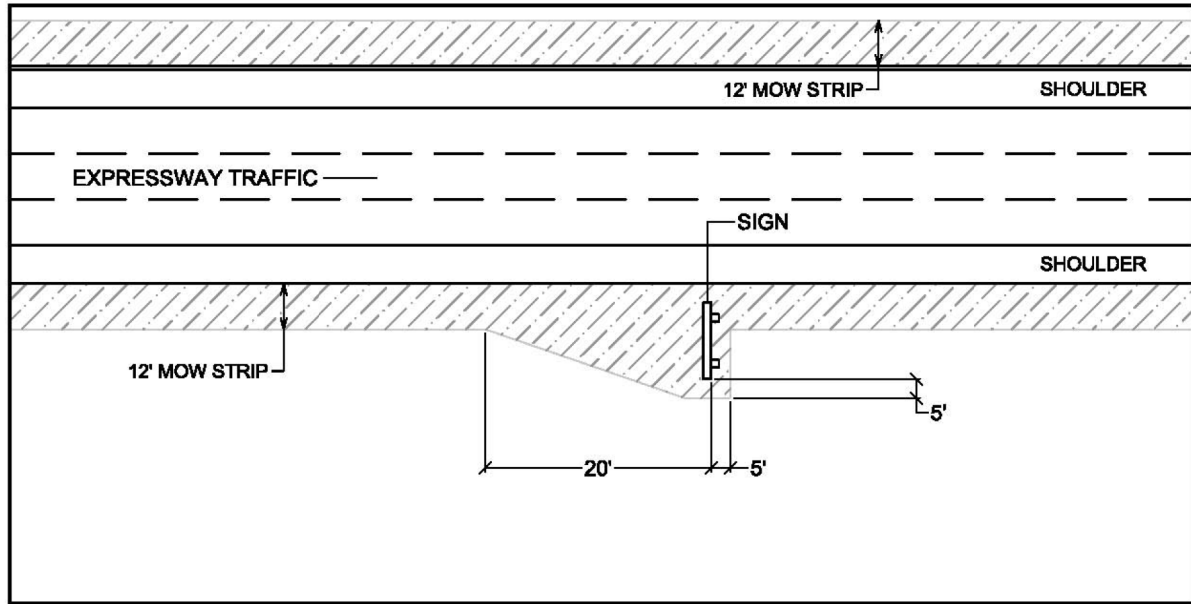
PAY ITEM # 25000750 - MOWING ACRE

MOWING DETAIL

**STATE OF ILLINOIS
DEPARTMENT OF TRANSPORTATION**

SCALE: SHEET OF SHEETS STA. TO STA.

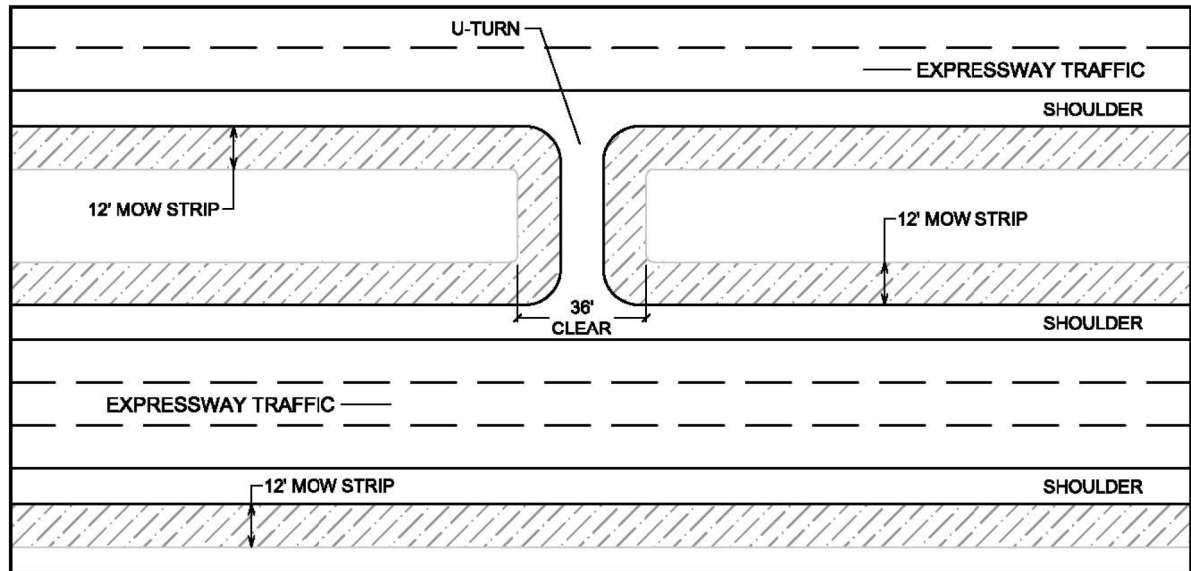
F.A. RTE.	SECTION	COUNTY	TOTAL SHEETS	SHEET NO.
	2019-133-I	VARIOUS	242	6
ILLINOIS			CONTRACT NO. 62K07	



Mowing Detail #4

Not to Scale

Roadway Signs



Mowing Detail #5

Not to Scale

U-Turns

STATE OF ILLINOIS DEPARTMENT OF TRANSPORTATION LANDSCAPE MAINTENANCE	CONTRACT # 62K07 PAY ITEM # 25000750 - MOWING ACRE MOWING DETAIL			

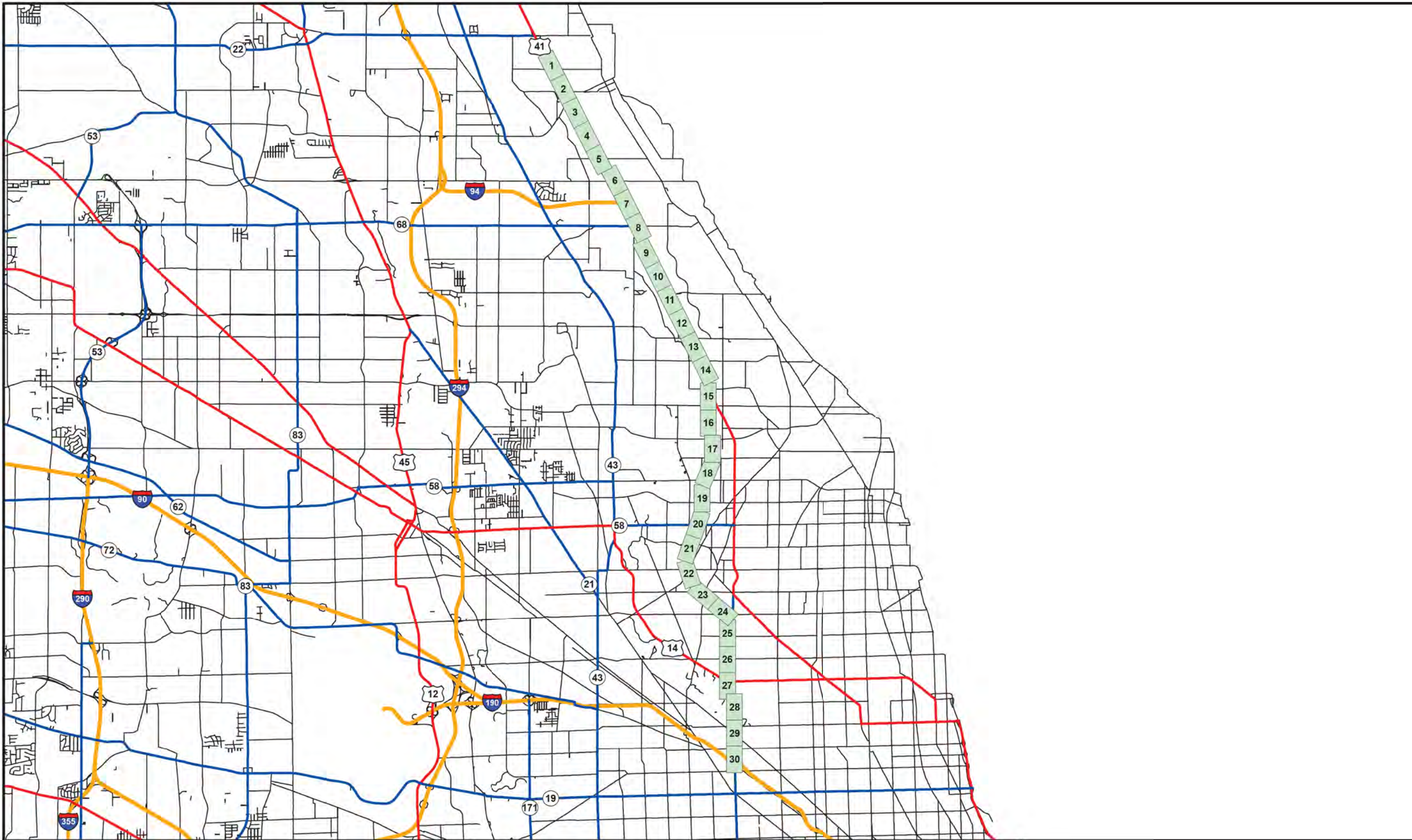
MODEL: Default
 FILE NAME: \\CURRENT PROJECTS\active\105000 DOT Landscapes Maintenance\GIS Data\2019 Mow_Maps\FRONT SHEETS\62K07_Mowing_Detail.dgn

USER NAME = mario.r	DESIGNED -	REVISED -
PLOT SCALE = 2.00' / in.	DRAWN -	REVISED -
PLOT DATE = 11/4/2019	CHECKED -	REVISED -
	DATE - 11/4/2019	REVISED -

STATE OF ILLINOIS
DEPARTMENT OF TRANSPORTATION

SCALE:	SHEET	OF	SHEETS	STA.	TO	STA.
--------	-------	----	--------	------	----	------

F.A. RTE.	SECTION	COUNTY	TOTAL SHEETS	SHEET NO.
	2019-133-I	VARIOUS	242	7
CONTRACT NO. 62K07				



STATE OF ILLINOIS DEPARTMENT OF TRANSPORTATION LANDSCAPE MAINTENANCE	0 1 2 Miles		CONTRACT # 62K07 - EDENS EXPRESSWAY PAY ITEM # 25000750 - MOWING ACRE
--	--------------------	--	--

MODEL: Default
 FILE NAME: \\CURRENT PROJECTS\ACTIVE\105000 DOT Landscaps Maintenance\CIS Data\2019 Mow_Maps\MOW_CADD_FILES\Edens.dgn

USER NAME = ryan.p	DESIGNED -	REVISED -	
	DRAWN -	REVISED -	
PLOT SCALE = 2.00' / in.	CHECKED -	REVISED -	
PLOT DATE = 11/4/2019	DATE - 11/4/2019	REVISED -	

STATE OF ILLINOIS
DEPARTMENT OF TRANSPORTATION

SCALE: SHEET OF SHEETS STA. TO STA.

F.A. RTE.	SECTION	COUNTY	TOTAL SHEETS	SHEET NO.
	2019-133-I	VARIOUS	242	8
			CONTRACT NO. 62K07	
ILLINOIS				

MODEL: Default
 FILE NAME: \\CURRENT PROJECTS\active\105000 DOT Landscaps Maintenance\CIS Data\2019 Map_Maps\MOW_CADD_FILES\Edens.dwg




STATE OF ILLINOIS DEPARTMENT OF TRANSPORTATION LANDSCAPE MAINTENANCE	0 100 200 Feet		STRUCTURES — Guardrail - - - Noise Abatement Wall = Concrete Barrier Wall — Other Wall - - - Fence	STRUCTURES	WEED CONTROL	MOWING Mowing (Acre)		
--	-----------------------	--	--	-------------------	---------------------	--------------------------------	--	--

USER NAME = ryan.p	DESIGNED -	REVISED -	
	DRAWN -	REVISED -	
PLOT SCALE = 2.00' / in.	CHECKED -	REVISED -	
PLOT DATE = 11/4/2019	DATE = 11/4/2019	REVISED -	

STATE OF ILLINOIS
DEPARTMENT OF TRANSPORTATION

SCALE:	SHEET	OF	SHEETS	STA.	TO STA.
--------	-------	----	--------	------	---------

F.A. RTE.	SECTION	COUNTY	TOTAL SHEETS	SHEET NO.
	2019-133-I	VARIOUS	242	10
ILLINOIS				
CONTRACT NO. 62K07				



STATE OF ILLINOIS DEPARTMENT OF TRANSPORTATION LANDSCAPE MAINTENANCE	0 100 200 Feet		STRUCTURES — Guardrail - - - Noise Abatement Wall = Concrete Barrier Wall — Other Wall - - - Fence	STRUCTURES	WEED CONTROL	MOWING Mowing (Acre)
--	-----------------------	--	--	-------------------	---------------------	--------------------------------

 MODEL: Default
 FILE NAME: \\CURRENT PROJECTS\Active\105000 DOT Landscaps Maintenance\CIS Data\2019 Nov_Maps\MOW_CADD_FILES\Eletrns.dgn

USER NAME = ryan.p	DESIGNED -	REVISED -
PLOT SCALE = 2.00' / in.	DRAWN -	REVISED -
PLOT DATE = 11/4/2019	CHECKED -	REVISED -
	DATE - 11/4/2019	REVISED -

STATE OF ILLINOIS
DEPARTMENT OF TRANSPORTATION

SCALE:	SHEET	OF	SHEETS	STA.	TO	STA.
--------	-------	----	--------	------	----	------

F.A. RTE.	SECTION	COUNTY	TOTAL SHEETS	SHEET NO.
	2019-133-I	VARIOUS	242	11
ILLINOIS			CONTRACT NO. 62K07	



STATE OF ILLINOIS DEPARTMENT OF TRANSPORTATION LANDSCAPE MAINTENANCE	0 100 200 Feet		STRUCTURES — Guardrail - - - Noise Abatement Wall = Concrete Barrier Wall — Other Wall - - - Fence	STRUCTURES	WEED CONTROL	MOWING Mowing (Acre)		
--	-----------------------	--	--	-------------------	---------------------	--------------------------------	--	--

 MODEL: Default
 FILE NAME: \\CURRENT PROJECTS\active\105000 DOT Landscaps Maintenance\GIS Data\2019 Map_Maps\MOW_CADD_FILES\Edercs.dgn

USER NAME = ryan.p	DESIGNED -	REVISED -	
	DRAWN -	REVISED -	
PLOT SCALE = 2.00' / in.	CHECKED -	REVISED -	
PLOT DATE = 11/4/2019	DATE = 11/4/2019	REVISED -	

STATE OF ILLINOIS
DEPARTMENT OF TRANSPORTATION

SCALE:	SHEET	OF	SHEETS	STA.	TO STA.
--------	-------	----	--------	------	---------

F.A. RTE.	SECTION	COUNTY	TOTAL SHEETS	SHEET NO.
	2019-133-I	VARIOUS	242	12
ILLINOIS			CONTRACT NO. 62K07	

MODEL: Default
 FILE NAME: \\CURRENT PROJECTS\active\1055000 IDOT Landscaps Maintenance\CIS Data\2019 Mor_Maps\MOW_CADD_FILES\Edercs.dgn



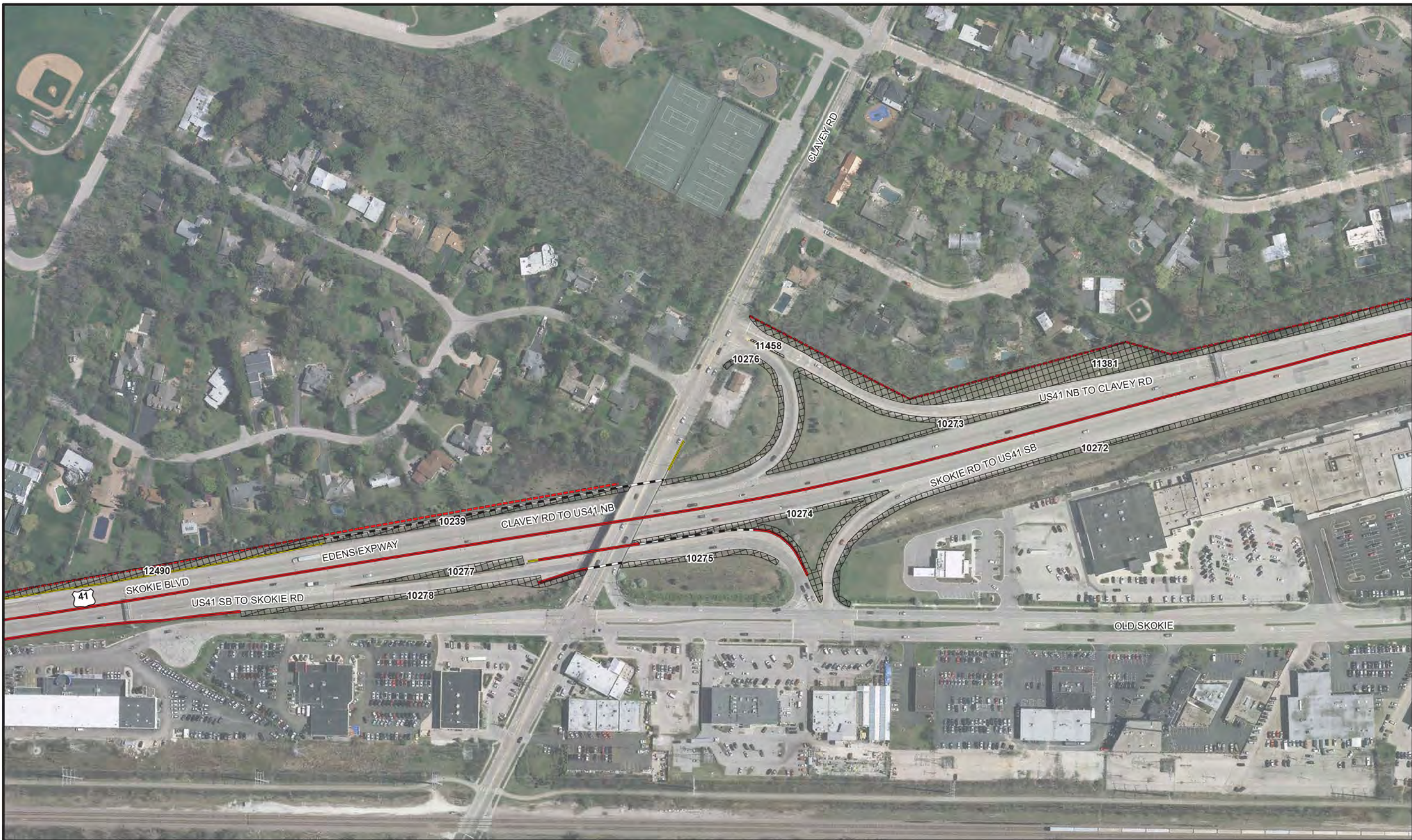
STATE OF ILLINOIS DEPARTMENT OF TRANSPORTATION LANDSCAPE MAINTENANCE	0 100 200 Feet		STRUCTURES — Guardrail - - - Noise Abatement Wall — Concrete Barrier Wall — Other Wall - - - Fence	STRUCTURES	WEED CONTROL	MOWING Mowing (Acre)		

USER NAME = ryan.p	DESIGNED -	REVISED -
	DRAWN -	REVISED -
PLOT SCALE = 2.00' / in.	CHECKED -	REVISED -
PLOT DATE = 11/4/2019	DATE - 11/4/2019	REVISED -

STATE OF ILLINOIS
DEPARTMENT OF TRANSPORTATION

SCALE: SHEET OF SHEETS STA. TO STA.

F.A. RTE.	SECTION	COUNTY	TOTAL SHEETS	SHEET NO.
	2019-133-I	VARIOUS	242	13
ILLINOIS			CONTRACT NO. 62K07	



STATE OF ILLINOIS DEPARTMENT OF TRANSPORTATION LANDSCAPE MAINTENANCE	0 100 200 Feet		STRUCTURES — Guardrail - - - Noise Abatement Wall = Concrete Barrier Wall = Other Wall - - - Fence	STRUCTURES	WEED CONTROL	MOWING Mowing (Acre)		
--	-----------------------	--	--	-------------------	---------------------	--------------------------------	--	--

 MODEL: Default
 FILE NAME: \\CURRENT PROJECTS\active\105000 DOT Landscaps Maintenance\CIS Data\3019 Map_Maps\MOW_CADD_FILES\Edens.dgn

USER NAME = ryan.p	DESIGNED -	REVISED -
	DRAWN -	REVISED -
PLOT SCALE = 2.00' / in.	CHECKED -	REVISED -
PLOT DATE = 11/4/2019	DATE - 11/4/2019	REVISED -

STATE OF ILLINOIS
DEPARTMENT OF TRANSPORTATION

SCALE:	SHEET	OF	SHEETS	STA.	TO STA.
--------	-------	----	--------	------	---------

F.A. RTE.	SECTION	COUNTY	TOTAL SHEETS	SHEET NO.
	2019-133-1	VARIOUS	242	14
ILLINOIS			CONTRACT NO. 62K07	



<p>STATE OF ILLINOIS DEPARTMENT OF TRANSPORTATION</p> <p>LANDSCAPE MAINTENANCE</p>	<p>0 100 200</p> <p>Feet</p>	<p>STRUCTURES</p> <ul style="list-style-type: none"> Guardrail Noise Abatement Wall Concrete Barrier Wall Other Wall Fence 	<p>STRUCTURES</p>	<p>WEED CONTROL</p>	<p>MOWING</p> <ul style="list-style-type: none"> Mowing (Acre) 	

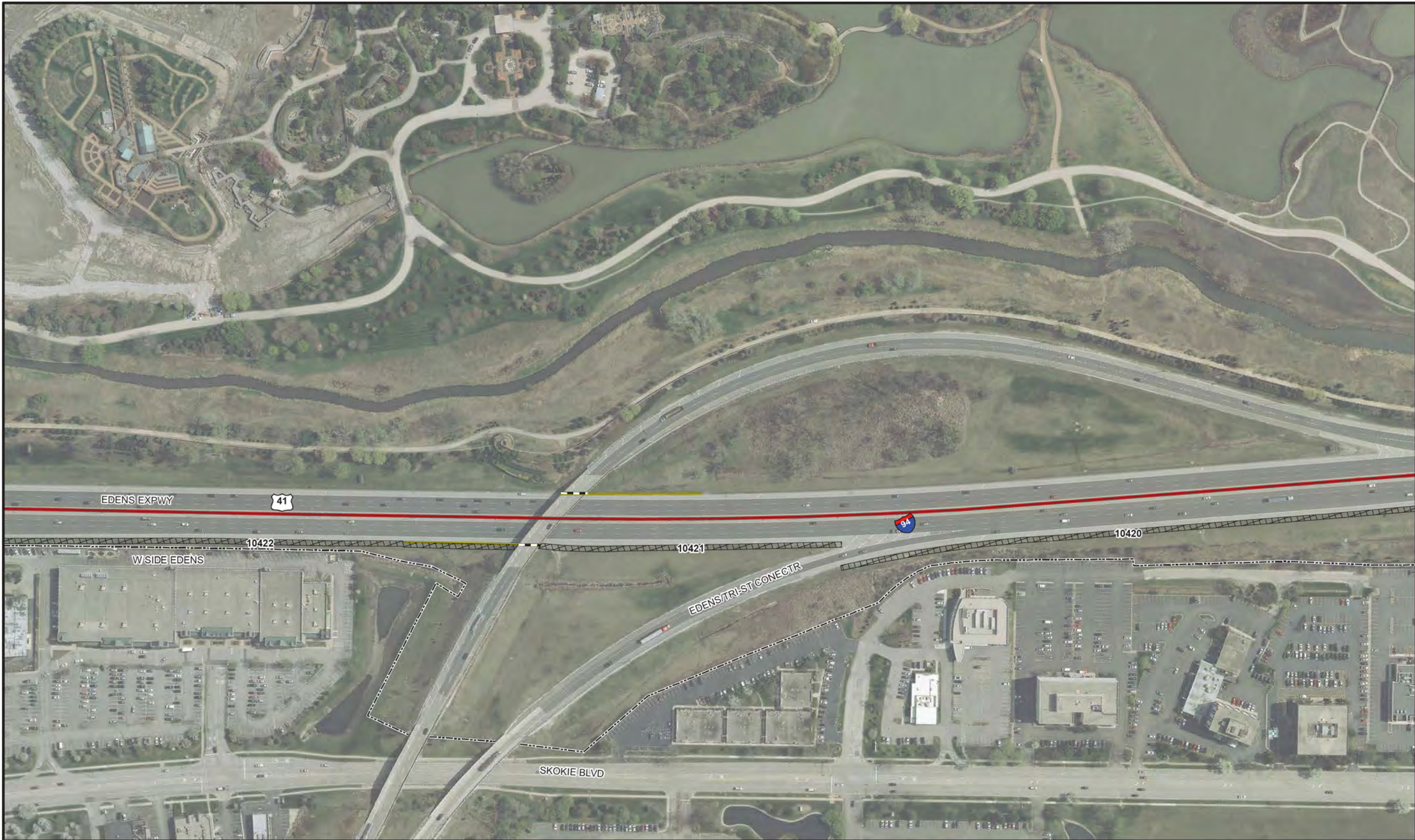
MODEL: Default
 FILE NAME: \\CURRENT PROJECTS\active\105000 DOT Landscaps Maintenance\CIS Data\2019 Nov_Maps\MOW_CADD_FILES\Edens.dgn

USER NAME = ryan.p	DESIGNED -	REVISED -
	DRAWN -	REVISED -
PLOT SCALE = 2.00' / in.	CHECKED -	REVISED -
PLOT DATE = 11/4/2019	DATE - 11/4/2019	REVISED -

STATE OF ILLINOIS
DEPARTMENT OF TRANSPORTATION

SCALE: SHEET OF SHEETS STA. TO STA.

F.A. RTE.	SECTION	COUNTY	TOTAL SHEETS	SHEET NO.
	2019-133-I	VARIOUS	242	15
ILLINOIS			CONTRACT NO. 62K07	



STATE OF ILLINOIS DEPARTMENT OF TRANSPORTATION LANDSCAPE MAINTENANCE	0 100 200 Feet		STRUCTURES — Guardrail - - - Noise Abatement Wall — Concrete Barrier Wall — Other Wall - - - Fence	STRUCTURES WEED CONTROL MOWING ☒ Mowing (Acre)	
--	-----------------------	--	--	--	--

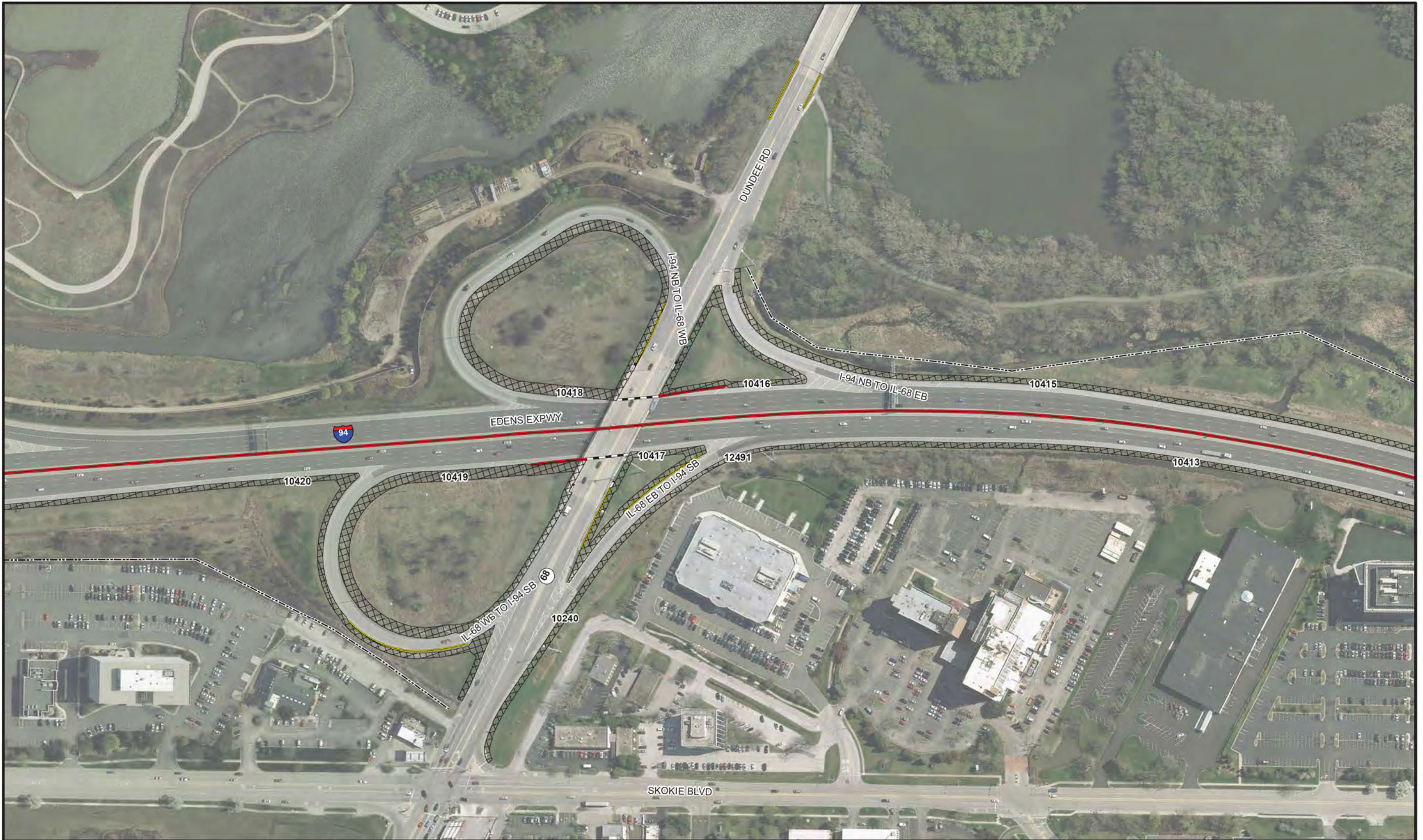
MODEL: Default
 FILE NAME: \\CURRENT PROJECTS\active\105000 DOT Landscaps Maintenance\CIS Data\2019 Nov_Maps\MOW_CADD_FILES\Edens.dgn

USER NAME = ryan.p	DESIGNED -	REVISED -
	DRAWN -	REVISED -
PLOT SCALE = 2.00' / in.	CHECKED -	REVISED -
PLOT DATE = 11/4/2019	DATE = 11/4/2019	REVISED -

STATE OF ILLINOIS
DEPARTMENT OF TRANSPORTATION

SCALE:	SHEET	OF	SHEETS	STA.	TO	STA.
ILLINOIS						
F.A. RTE.	SECTION	COUNTY	TOTAL SHEETS	SHEET NO.		
	2019-133-I	VARIOUS	242	16	CONTRACT NO. 62K07	

MODEL: Default
 FILE NAME: \\CURRENT PROJECTS\active\1055000 DOT Landscaps Maintenance\CIS Data\2019 Nov_Maps\MOW_CADD_FILES\Edens.dgn



STATE OF ILLINOIS DEPARTMENT OF TRANSPORTATION LANDSCAPE MAINTENANCE	0 100 200 Feet		STRUCTURES — Guardrail - - - Noise Abatement Wall = Concrete Barrier Wall - - - Other Wall - - - Fence	STRUCTURES WEED CONTROL MOWING ☒ Mowing (Acre)	
--	-----------------------	--	--	--	--

USER NAME = ryan.p	DESIGNED -	REVISED -
	DRAWN -	REVISED -
PLOT SCALE = 2.00' / in.	CHECKED -	REVISED -
PLOT DATE = 11/4/2019	DATE - 11/4/2019	REVISED -

STATE OF ILLINOIS
DEPARTMENT OF TRANSPORTATION

SCALE:	SHEET	OF	SHEETS	STA.	TO	STA.
--------	-------	----	--------	------	----	------

F.A. RTE.	SECTION	COUNTY	TOTAL SHEETS	SHEET NO.
	2019-133-I	VARIOUS	242	17
ILLINOIS				
CONTRACT NO. 62K07				



STATE OF ILLINOIS DEPARTMENT OF TRANSPORTATION LANDSCAPE MAINTENANCE	0 100 200 Feet		STRUCTURES — Guardrail - - - Noise Abatement Wall = Concrete Barrier Wall — Other Wall - - - Fence	STRUCTURES 	WEED CONTROL 	MOWING Mowing (Acre)		
--	-----------------------------	--	--	-----------------------------------	---------------------------------	--------------------------------	--	--

MODEL: Default
 FILE NAME: \\CURRENT PROJECTS\active\105000 DOT Landscaps Maintenance\CIS Data\2019 Map_Maps\MOW_CADD_FILES\Edens.dgn

USER NAME = ryan.p	DESIGNED -	REVISED -	
	DRAWN -	REVISED -	
PLOT SCALE = 2.00' / in.	CHECKED -	REVISED -	
PLOT DATE = 11/4/2019	DATE - 11/4/2019	REVISED -	

STATE OF ILLINOIS
DEPARTMENT OF TRANSPORTATION

SCALE:	SHEET	OF	SHEETS	STA.	TO	STA.			
								ILLINOIS	
		SECTION		COUNTY		TOTAL SHEETS		SHEET NO.	
		2019-133-I		VARIOUS		242		18	
								CONTRACT NO. 62K07	



<p align="center">STATE OF ILLINOIS DEPARTMENT OF TRANSPORTATION</p> <p align="center">LANDSCAPE MAINTENANCE</p>	<p>0 100 200</p> <p align="center">Feet</p>		<p>STRUCTURES</p> <ul style="list-style-type: none"> Guardrail Noise Abatement Wall Concrete Barrier Wall Other Wall Fence 	<p>STRUCTURES</p>	<p>WEED CONTROL</p>	<p>MOWING</p> <ul style="list-style-type: none"> Mowing (Acre) 		

MODEL: Default
 FILE NAME: \\CURRENT PROJECTS\active\105000 DOT Landscaps Maintenance\GIS Data\2019 Map_Maps\MOW_CADD_FILES\Edens.dgn

USER NAME = ryan.p	DESIGNED -	REVISED -
	DRAWN -	REVISED -
PLOT SCALE = 2.00' / in.	CHECKED -	REVISED -
PLOT DATE = 11/4/2019	DATE - 11/4/2019	REVISED -

STATE OF ILLINOIS
DEPARTMENT OF TRANSPORTATION

SCALE: SHEET OF SHEETS STA. TO STA.

F.A. RTE.	SECTION	COUNTY	TOTAL SHEETS	SHEET NO.
	2019-133-I	VARIOUS	242	19
ILLINOIS			CONTRACT NO. 62K07	



STATE OF ILLINOIS DEPARTMENT OF TRANSPORTATION LANDSCAPE MAINTENANCE	0 100 200 Feet		STRUCTURES — Guardrail - - - Noise Abatement Wall = Concrete Barrier Wall — Other Wall - - - Fence	STRUCTURES = Weed Control	WEED CONTROL = Mowing (Acre)	
--	-----------------------	--	--	-------------------------------------	--	--


MODEL: Default
 FILE NAME: \\CURRENT PROJECTS\active\105000 DOT Landscapes Maintenance\CIS Data\2019 Map_Maps\MOW_CADD_FILES\Edens.dgn

USER NAME = ryan.p	DESIGNED -	REVISED -
	DRAWN -	REVISED -
PLOT SCALE = 2.00' / in.	CHECKED -	REVISED -
PLOT DATE = 11/4/2019	DATE - 11/4/2019	REVISED -

STATE OF ILLINOIS
DEPARTMENT OF TRANSPORTATION

SCALE:	SHEET	OF	SHEETS	STA.	TO STA.
--------	-------	----	--------	------	---------

F.A. RTE.	SECTION	COUNTY	TOTAL SHEETS	SHEET NO.
	2019-133-I	VARIOUS	242	20
ILLINOIS				
CONTRACT NO. 62K07				




STATE OF ILLINOIS DEPARTMENT OF TRANSPORTATION LANDSCAPE MAINTENANCE	0 100 200 Feet		STRUCTURES — Guardrail - - - Noise Abatement Wall — Concrete Barrier Wall — Other Wall - - - Fence	STRUCTURES 	WEED CONTROL 	MOWING Mowing (Acre)		
--	-----------------------	--	--	-----------------------------------	---------------------------------	--------------------------------	--	--

 MODEL: Default
 FILE NAME: \\CURRENT PROJECTS\active\105000 DOT Landscapes Maintenance\CIS Data\2019 Map_Maps\MOW_CADD_FILES\Edens.dwg

USER NAME = ryan.p	DESIGNED -	REVISED -	
	DRAWN -	REVISED -	
PLOT SCALE = 2.00' / in.	CHECKED -	REVISED -	
PLOT DATE = 11/4/2019	DATE - 11/4/2019	REVISED -	

STATE OF ILLINOIS
DEPARTMENT OF TRANSPORTATION

SCALE:	SHEET	OF	SHEETS	STA.	TO	STA.
ILLINOIS						
F.A. RTE.	SECTION	COUNTY	TOTAL SHEETS	SHEET NO.		
	2019-133-I	VARIOUS	242	21		
CONTRACT NO. 62K07						



STATE OF ILLINOIS DEPARTMENT OF TRANSPORTATION LANDSCAPE MAINTENANCE	0 100 200 Feet		STRUCTURES — Guardrail - - - Noise Abatement Wall = Concrete Barrier Wall — Other Wall - - - Fence	STRUCTURES WEED CONTROL MOWING Mowing (Acre)	
--	-----------------------	--	--	--	--

 MODEL: Default
 FILE NAME: \\CURRENT PROJECTS\Active\105000 DOT Landscapes Maintenance\CIS Data\2019 Mow_Maps\MOW_CADD_FILES\Edens.dgn

USER NAME = ryan.p	DESIGNED -	REVISED -
	DRAWN -	REVISED -
PLOT SCALE = 2.00' / in.	CHECKED -	REVISED -
PLOT DATE = 11/4/2019	DATE = 11/4/2019	REVISED -

STATE OF ILLINOIS
DEPARTMENT OF TRANSPORTATION

SCALE:	SHEET	OF	SHEETS	STA.	TO	STA.
ILLINOIS						
F.A. RTE.		SECTION	COUNTY	TOTAL SHEETS	SHEET NO.	
		2019-133-I	VARIOUS	242	22	
CONTRACT NO. 62K07						



STATE OF ILLINOIS DEPARTMENT OF TRANSPORTATION LANDSCAPE MAINTENANCE	0 100 200 Feet		STRUCTURES Guardrail Noise Abatement Wall Concrete Barrier Wall Other Wall Fence	STRUCTURES	WEED CONTROL	MOWING Mowing (Acre)		
--	-----------------------	--	--	-------------------	---------------------	--------------------------------	--	--

MODEL: Default
 FILE NAME: \\CURRENT PROJECTS\active\105000 DOT Landscaps Maintenance\CIS Data\2019 Map_Maps\MOW_CADD_FILES\Edens.dgn

USER NAME = ryan.p	DESIGNED -	REVISED -
	DRAWN -	REVISED -
PLOT SCALE = 2.00' / in.	CHECKED -	REVISED -
PLOT DATE = 11/4/2019	DATE - 11/4/2019	REVISED -

STATE OF ILLINOIS
DEPARTMENT OF TRANSPORTATION

SCALE: SHEET OF SHEETS STA. TO STA.

F.A. RTE.	SECTION	COUNTY	TOTAL SHEETS	SHEET NO.
	2019-133-I	VARIOUS	242	23
ILLINOIS			CONTRACT NO. 62K07	

MODEL: Default
 FILE NAME: \\CURRENT PROJECTS\active\105000 IDOT Landscaps Maintenance\CIS Data\2019 Nov. Maps\MOW_CADD_FILES\Edens.dgn



STATE OF ILLINOIS DEPARTMENT OF TRANSPORTATION LANDSCAPE MAINTENANCE	0 100 200 Feet		STRUCTURES — Guardrail - - - Noise Abatement Wall = Concrete Barrier Wall — Other Wall - - - Fence	STRUCTURES WEED CONTROL MOWING ☒ Mowing (Acre)	
--	-----------------------	--	--	--	--

USER NAME = ryan.p	DESIGNED -	REVISED -
	DRAWN -	REVISED -
PLOT SCALE = 2.00' / in.	CHECKED -	REVISED -
PLOT DATE = 11/4/2019	DATE - 11/4/2019	REVISED -

STATE OF ILLINOIS
DEPARTMENT OF TRANSPORTATION

SCALE: SHEET OF SHEETS STA. TO STA.

F.A. RTE.	SECTION	COUNTY	TOTAL SHEETS	SHEET NO.
	2019-133-4	VARIOUS	242	24
			CONTRACT NO. 62K07	
ILLINOIS				




STATE OF ILLINOIS DEPARTMENT OF TRANSPORTATION LANDSCAPE MAINTENANCE	0 100 200 Feet		STRUCTURES — Guardrail - - - Noise Abatement Wall — Concrete Barrier Wall — Other Wall - - - Fence	STRUCTURES WEED CONTROL MOWING Mowing (Acre)	
--	-----------------------	--	--	--	--

MODEL: Default
 FILE NAME: \\CURRENT PROJECTS\active\105000 DOT Landscaps Maintenance\GIS Data\2019 Map_Maps\MOW_CADD_FILES\Edens.dgn

USER NAME = ryan.p	DESIGNED -	REVISED -
	DRAWN -	REVISED -
PLOT SCALE = 2.00' / in.	CHECKED -	REVISED -
PLOT DATE = 11/4/2019	DATE - 11/4/2019	REVISED -

STATE OF ILLINOIS
DEPARTMENT OF TRANSPORTATION

SCALE:	SHEET	OF	SHEETS	STA.	TO	STA.
ILLINOIS						
F.A. RTE.	SECTION	COUNTY	TOTAL SHEETS	SHEET NO.		
	2019-133-I	VARIOUS	242	25		
CONTRACT NO. 62K07						



STATE OF ILLINOIS DEPARTMENT OF TRANSPORTATION LANDSCAPE MAINTENANCE	0 100 200 Feet		STRUCTURES — Guardrail - - - Noise Abatement Wall — Concrete Barrier Wall — Other Wall - - - Fence	STRUCTURES WEED CONTROL MOWING Mowing (Acre)	
--	-----------------------	--	--	--	--

 MODEL: Default
 FILE NAME: \\CURRENT PROJECTS\Active\105000 DOT Landscaps Maintenance\CIS Data\2019 Map_Maps\MOW_CADD_FILES\Edens.dgn

USER NAME = ryan.p	DESIGNED -	REVISED -
	DRAWN -	REVISED -
PLOT SCALE = 2.00' / in.	CHECKED -	REVISED -
PLOT DATE = 11/4/2019	DATE = 11/4/2019	REVISED -

STATE OF ILLINOIS
DEPARTMENT OF TRANSPORTATION

SCALE:	SHEET	OF	SHEETS	STA.	TO STA.
--------	-------	----	--------	------	---------

F.A. RTE.	SECTION	COUNTY	TOTAL SHEETS	SHEET NO.
	2019-133-I	VARIOUS	242	26
ILLINOIS			CONTRACT NO. 62K07	



STATE OF ILLINOIS DEPARTMENT OF TRANSPORTATION LANDSCAPE MAINTENANCE	0 100 200 Feet		STRUCTURES — Guardrail - - - Noise Abatement Wall — Concrete Barrier Wall — Other Wall - - - Fence	STRUCTURES WEED CONTROL MOWING Mowing (Acre)	
--	-----------------------	--	--	--	--

 MODEL: Default
 FILE NAME: \\CURRENT PROJECTS\active\105000 DOT Landscaps Maintenance\CIS Data\2019 Nov_Maps\MOW_CADD_FILES\Edens.dwg

USER NAME = ryan.p	DESIGNED -	REVISED -	
	DRAWN -	REVISED -	
PLOT SCALE = 2.00' / in.	CHECKED -	REVISED -	
PLOT DATE = 11/4/2019	DATE = 11/4/2019	REVISED -	

STATE OF ILLINOIS
DEPARTMENT OF TRANSPORTATION

SCALE:	SHEET	OF	SHEETS	STA.	TO STA.
--------	-------	----	--------	------	---------

F.A. RTE.	SECTION	COUNTY	TOTAL SHEETS	SHEET NO.
	2019-133-I	VARIOUS	242	27
ILLINOIS			CONTRACT NO. 62K07	

MODEL: Default
 FILE NAME: \\CURRENT PROJECTS\Active\105000 DOT Landscaps Maintenance\GIS Data\2019 Map_Maps\MOW_CADD_FILES\Edens.dgn



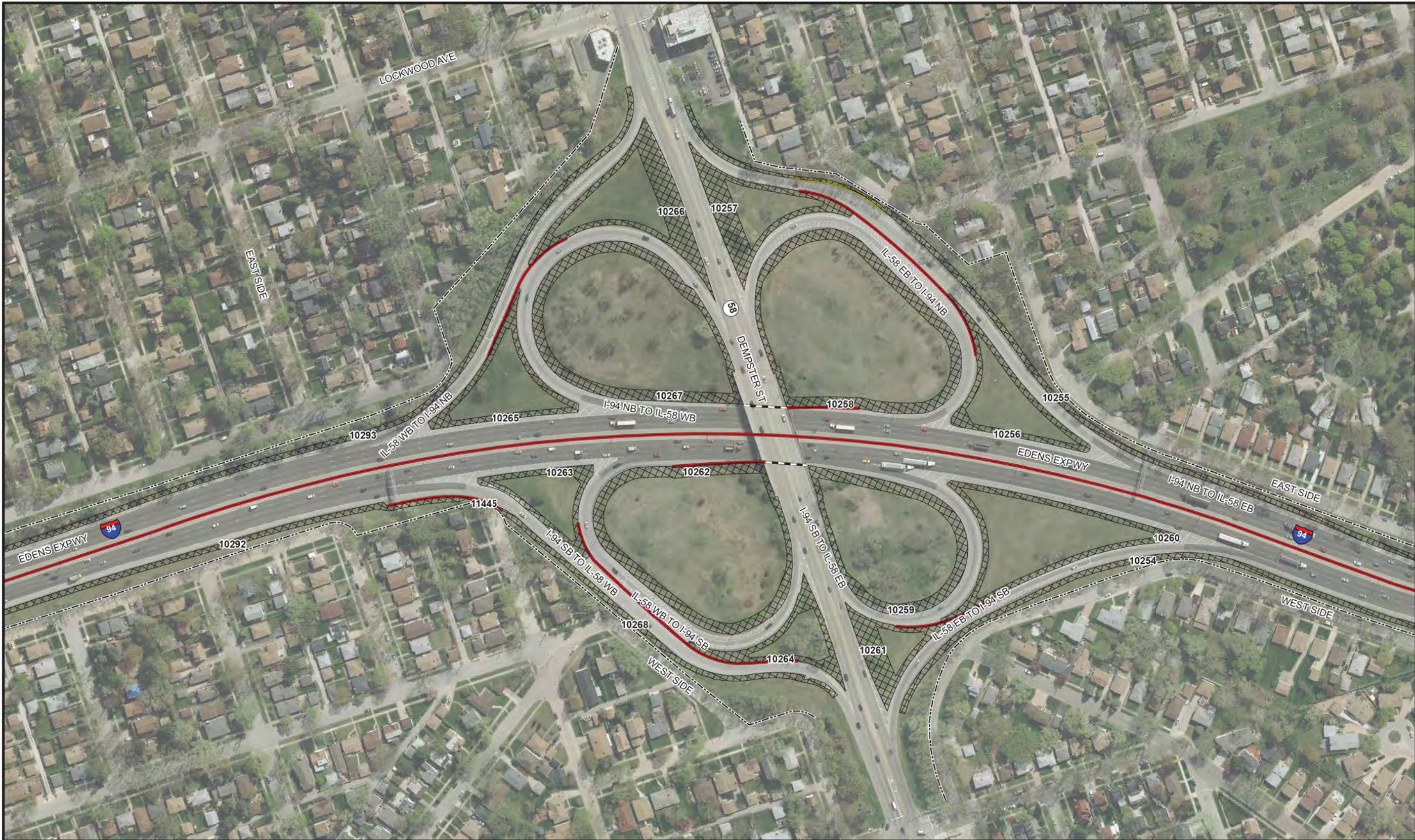
STATE OF ILLINOIS DEPARTMENT OF TRANSPORTATION LANDSCAPE MAINTENANCE	0 100 200 Feet		STRUCTURES — Guardrail - - - Noise Abatement Wall — Concrete Barrier Wall — Other Wall - - - Fence	STRUCTURES	WEED CONTROL	MOWING Mowing (Acre)		

USER NAME = ryan.p	DESIGNED -	REVISED -
	DRAWN -	REVISED -
PLOT SCALE = 2.00' / in.	CHECKED -	REVISED -
PLOT DATE = 11/4/2019	DATE - 11/4/2019	REVISED -

STATE OF ILLINOIS
DEPARTMENT OF TRANSPORTATION

SCALE:	SHEET	OF	SHEETS	STA.	TO	STA.
--------	-------	----	--------	------	----	------

F.A. RTE.	SECTION	COUNTY	TOTAL SHEETS	SHEET NO.
	2019-133-I	VARIOUS	242	28
ILLINOIS			CONTRACT NO. 62K07	



STATE OF ILLINOIS DEPARTMENT OF TRANSPORTATION LANDSCAPE MAINTENANCE	0 100 200 Feet		STRUCTURES — Guardrail - - - Noise Abatement Wall = Concrete Barrier Wall — Other Wall - - - Fence	STRUCTURES	WEED CONTROL	MOWING Mowing (Acre)		

MODEL: Default
 FILE NAME: \\CURRENT PROJECTS\active\105000 DOT Landscaps Maintenance\GIS Data\2019 Map_Maps\MOW_CADD_FILES\Edens.dwg

USER NAME = ryan.p	DESIGNED -	REVISED -
	DRAWN -	REVISED -
PLOT SCALE = 2.00' / in.	CHECKED -	REVISED -
PLOT DATE = 11/4/2019	DATE - 11/4/2019	REVISED -

STATE OF ILLINOIS
DEPARTMENT OF TRANSPORTATION

SCALE: SHEET OF SHEETS STA. TO STA.

F.A. RTE.	SECTION	COUNTY	TOTAL SHEETS	SHEET NO.
	2019-133-I	VARIOUS	242	29
ILLINOIS			CONTRACT NO. 62K07	



STATE OF ILLINOIS DEPARTMENT OF TRANSPORTATION LANDSCAPE MAINTENANCE	0 100 200 Feet		STRUCTURES Guardrail Noise Abatement Wall Concrete Barrier Wall Other Wall Fence	STRUCTURES	WEED CONTROL	MOWING Mowing (Acre)		
--	-----------------------	--	--	-------------------	---------------------	--------------------------------	--	--

MODEL: Default
 FILE NAME: \\CURRENT PROJECTS\active\105000 DOT Landscaps Maintenance\CIS Data\2019 Nov_Maps\MOW_CADD_FILES\Edens.dwg

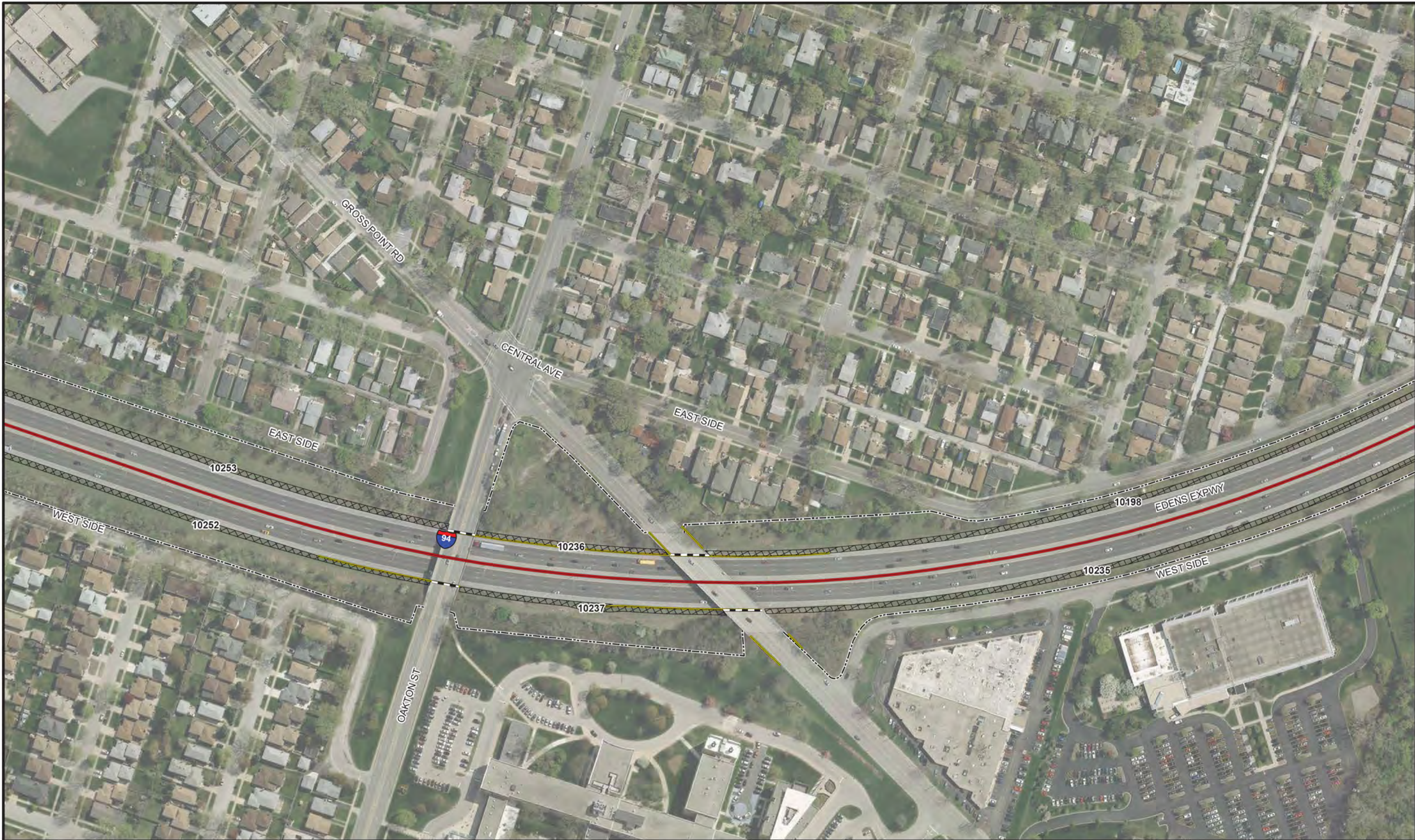
USER NAME = ryan.p	DESIGNED -	REVISED -
PLOT SCALE = 2.00' / in.	DRAWN -	REVISED -
PLOT DATE = 11/4/2019	CHECKED -	REVISED -
	DATE - 11/4/2019	REVISED -

STATE OF ILLINOIS
DEPARTMENT OF TRANSPORTATION

SCALE:	SHEET	OF	SHEETS	STA.	TO	STA.
--------	-------	----	--------	------	----	------

F.A. RTE.	SECTION	COUNTY	TOTAL SHEETS	SHEET NO.
	2019-133-I	VARIOUS	242	30
ILLINOIS			CONTRACT NO. 62K07	

MODEL: Default
 FILE NAME: \\CURRENT PROJECTS\active\105000 DOT Landscaps Maintenance\CIS Data\2019 Map_Maps\MOW_CADD_FILES\Edens.dwg



STATE OF ILLINOIS DEPARTMENT OF TRANSPORTATION LANDSCAPE MAINTENANCE	0 100 200 Feet		STRUCTURES — Guardrail - - - Noise Abatement Wall — Concrete Barrier Wall — Other Wall - - - Fence	STRUCTURES	WEED CONTROL	MOWING Mowing (Acre)		

USER NAME = ryan.p	DESIGNED -	REVISED -
	DRAWN -	REVISED -
PLOT SCALE = 2.00' / in.	CHECKED -	REVISED -
PLOT DATE = 11/4/2019	DATE - 11/4/2019	REVISED -

STATE OF ILLINOIS
DEPARTMENT OF TRANSPORTATION

SCALE:	SHEET	OF	SHEETS	STA.	TO	STA.
--------	-------	----	--------	------	----	------

F.A. RTE.	SECTION	COUNTY	TOTAL SHEETS	SHEET NO.
	2019-133-I	VARIOUS	242	31
ILLINOIS			CONTRACT NO. 62K07	



STATE OF ILLINOIS DEPARTMENT OF TRANSPORTATION LANDSCAPE MAINTENANCE	0 100 200 Feet		STRUCTURES — Guardrail - - - Noise Abatement Wall = Concrete Barrier Wall — Other Wall - - - Fence	STRUCTURES	WEED CONTROL	MOWING Mowing (Acre)		
--	-----------------------	--	--	-------------------	---------------------	--------------------------------	--	--

MODEL: Default
 FILE NAME: \\CURRENT PROJECTS\active\105000 DOT Landscaps Maintenance\CIS Data\2019 Nov_Maps\MOW_CADD_FILES\Edens.dgn

USER NAME = ryan.p	DESIGNED -	REVISED -
	DRAWN -	REVISED -
PLOT SCALE = 2.00' / in.	CHECKED -	REVISED -
PLOT DATE = 11/4/2019	DATE - 11/4/2019	REVISED -

STATE OF ILLINOIS
DEPARTMENT OF TRANSPORTATION

SCALE:	SHEET	OF SHEETS	STA. TO STA.
--------	-------	-----------	--------------

F.A. RTE.	SECTION	COUNTY	TOTAL SHEETS	SHEET NO.
	2019-133-I	VARIOUS	242	32
ILLINOIS CONTRACT NO. 62K07				



STATE OF ILLINOIS DEPARTMENT OF TRANSPORTATION LANDSCAPE MAINTENANCE	0 100 200 Feet		STRUCTURES Guardrail Noise Abatement Wall Concrete Barrier Wall Other Wall Fence	STRUCTURES	WEED CONTROL	MOWING Mowing (Acre)		
--	-----------------------	--	--	-------------------	---------------------	--------------------------------	--	--

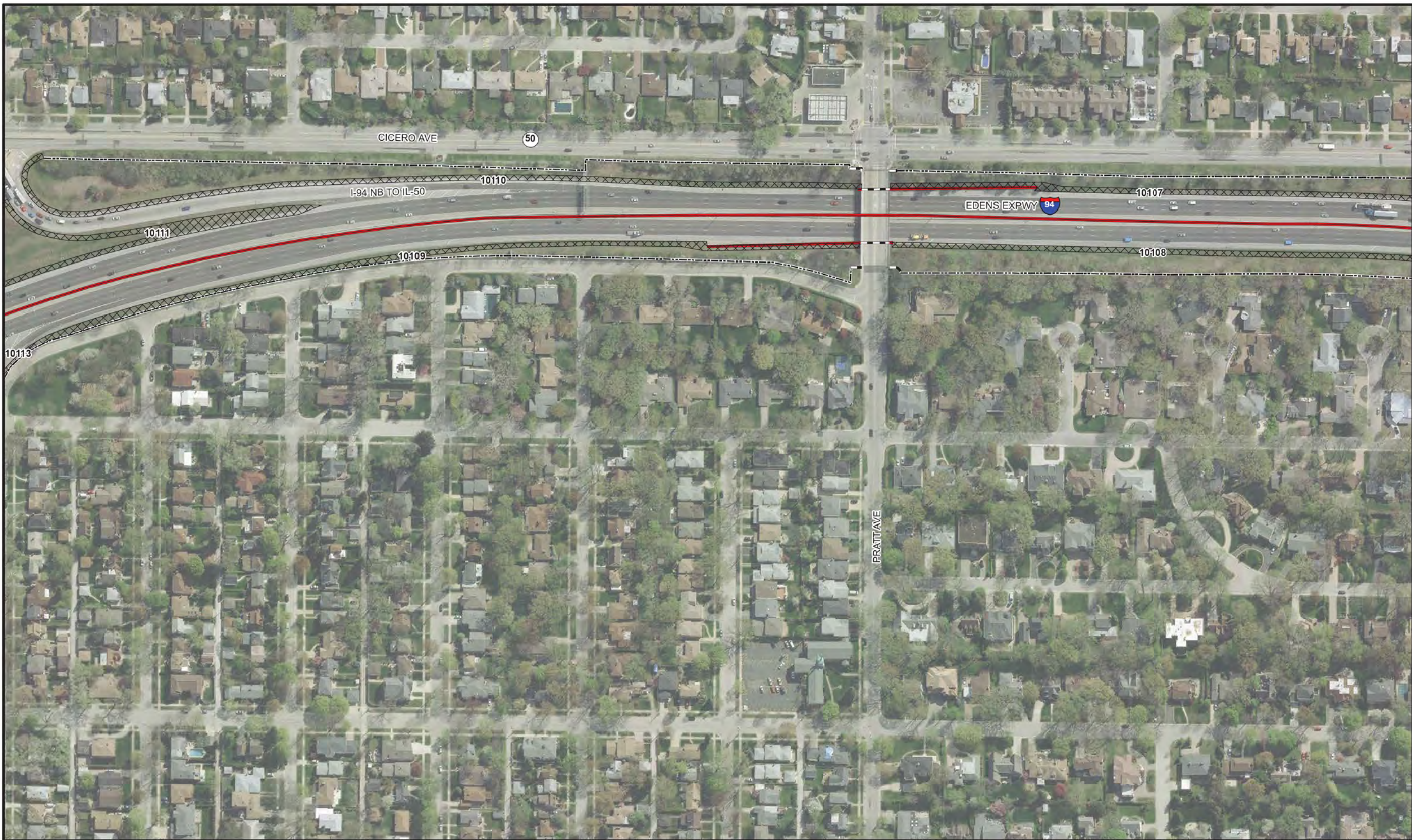
MODEL: Default
 FILE NAME: \\CURRENT PROJECTS\active\105000 DOT Landscapes Maintenance\CIS Data\2019 Map_Maps\MOW_CADD_FILES\Edens.dwg

USER NAME = ryan.p	DESIGNED -	REVISED -
	DRAWN -	REVISED -
PLOT SCALE = 2.00' / in.	CHECKED -	REVISED -
PLOT DATE = 11/4/2019	DATE - 11/4/2019	REVISED -

STATE OF ILLINOIS
DEPARTMENT OF TRANSPORTATION

SCALE: SHEET OF SHEETS STA. TO STA.

F.A. RTE.	SECTION	COUNTY	TOTAL SHEETS	SHEET NO.
	2019-133-I	VARIOUS	242	33
ILLINOIS			CONTRACT NO. 62K07	



STATE OF ILLINOIS DEPARTMENT OF TRANSPORTATION LANDSCAPE MAINTENANCE	0 100 200 Feet		STRUCTURES — Guardrail - - - Noise Abatement Wall — Concrete Barrier Wall — Other Wall - - - Fence	STRUCTURES 	WEED CONTROL 	MOWING Mowing (Acre)		
--	-----------------------	--	--	-----------------------------------	---------------------------------	--------------------------------	--	--

MODEL: Default
 FILE NAME: \\CURRENT PROJECTS\active\105000 DOT Landscaps Maintenance\GIS Data\2019 Map_Maps\MOW_CADD_FILES\Edens.dwg


USER NAME = ryan.p	DESIGNED -	REVISED -
	DRAWN -	REVISED -
PLOT SCALE = 2.00' / in.	CHECKED -	REVISED -
PLOT DATE = 11/4/2019	DATE - 11/4/2019	REVISED -

STATE OF ILLINOIS
DEPARTMENT OF TRANSPORTATION

SCALE:	SHEET	OF	SHEETS	STA.	TO	STA.
--------	-------	----	--------	------	----	------

F.A. RTE.	SECTION	COUNTY	TOTAL SHEETS	SHEET NO.
	2019-133-I	VARIOUS	242	34
ILLINOIS			CONTRACT NO. 62K07	

MODEL: Default
 FILE NAME: \\CURRENT PROJECTS\active\105000 DOT Landscaps Maintenance\GIS Data\2019 Map_Maps\MOW_CADD_FILES\Edens.dwg



STATE OF ILLINOIS DEPARTMENT OF TRANSPORTATION LANDSCAPE MAINTENANCE	0 100 200 Feet		STRUCTURES — Guardrail - - - Noise Abatement Wall = Concrete Barrier Wall - - - Other Wall - - - Fence	STRUCTURES	WEED CONTROL	MOWING Mowing (Acre)		

USER NAME = ryan.p	DESIGNED -	REVISED -
	DRAWN -	REVISED -
PLOT SCALE = 2.00' / in.	CHECKED -	REVISED -
PLOT DATE = 11/4/2019	DATE - 11/4/2019	REVISED -

STATE OF ILLINOIS
DEPARTMENT OF TRANSPORTATION

SCALE:	SHEET	OF	SHEETS	STA.	TO	STA.
--------	-------	----	--------	------	----	------

F.A. RTE.	SECTION	COUNTY	TOTAL SHEETS	SHEET NO.
	2019-133-I	VARIOUS	242	35
ILLINOIS			CONTRACT NO. 62K07	



STATE OF ILLINOIS DEPARTMENT OF TRANSPORTATION LANDSCAPE MAINTENANCE	0 100 200 Feet		STRUCTURES — Guardrail - - - Noise Abatement Wall — Concrete Barrier Wall — Other Wall - - - Fence	WEED CONTROL	MOWING Mowing (Acre)	
--	-----------------------	--	--	---------------------	--------------------------------	--

 MODEL: Default
 FILE NAME: \\CURRENT PROJECTS\active\105000 DOT Landscaps Maintenance\CIS Data\2019 Nov_Maps\MOW_CADD_FILES\Edens.dgn

USER NAME = ryan.p	DESIGNED -	REVISED -
	DRAWN -	REVISED -
PLOT SCALE = 2.00' / in.	CHECKED -	REVISED -
PLOT DATE = 11/4/2019	DATE - 11/4/2019	REVISED -

STATE OF ILLINOIS
DEPARTMENT OF TRANSPORTATION

SCALE:	SHEET	OF	SHEETS	STA.	TO	STA.
ILLINOIS						
F.A. RTE.	SECTION	COUNTY	TOTAL SHEETS	SHEET NO.		
	2019-133-I	VARIOUS	242	36		
				CONTRACT NO. 62K07		



STATE OF ILLINOIS DEPARTMENT OF TRANSPORTATION LANDSCAPE MAINTENANCE	0 100 200 Feet		STRUCTURES — Guardrail - - - Noise Abatement Wall = Concrete Barrier Wall - - - Other Wall - - - Fence	STRUCTURES	WEED CONTROL	MOWING Mowing (Acre)		
--	-----------------------	--	--	-------------------	---------------------	--------------------------------	--	--

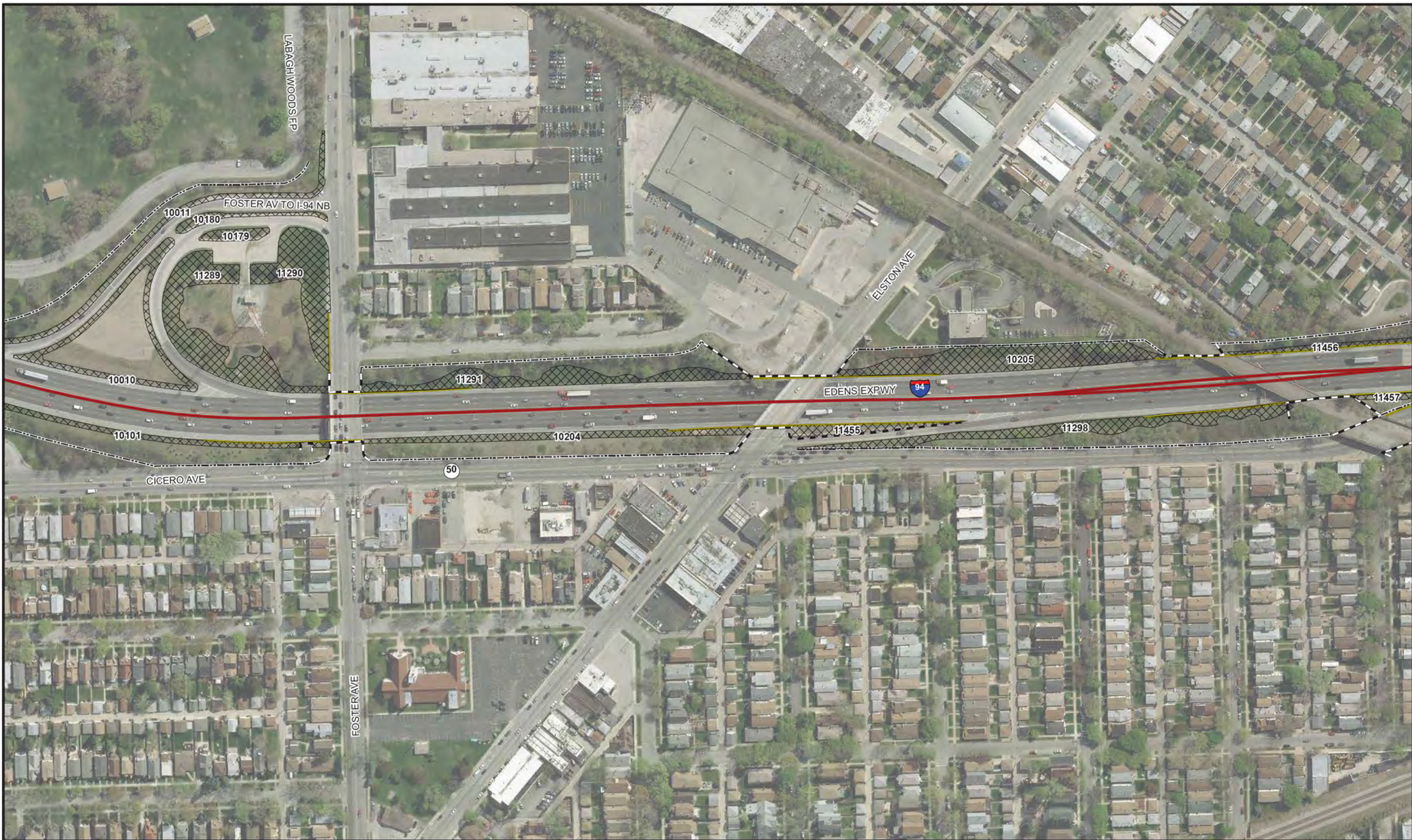
MODEL: Default
 FILE NAME: \\CURRENT PROJECTS\Active\105000 DOT Landscaps Maintenance\CIS Data\2019 Mow_Maps\MOW_CADD_FILES\Edens.dgn

USER NAME = ryan.p	DESIGNED -	REVISED -
	DRAWN -	REVISED -
PLOT SCALE = 2.00' / in.	CHECKED -	REVISED -
PLOT DATE = 11/4/2019	DATE - 11/4/2019	REVISED -

STATE OF ILLINOIS
DEPARTMENT OF TRANSPORTATION

SCALE: SHEET OF SHEETS STA. TO STA.

F.A. RTE.	SECTION	COUNTY	TOTAL SHEETS	SHEET NO.
	2019-133-I	VARIOUS	242	37
ILLINOIS			CONTRACT NO. 62K07	



STATE OF ILLINOIS DEPARTMENT OF TRANSPORTATION LANDSCAPE MAINTENANCE	0 100 200 Feet		STRUCTURES — Guardrail - - - Noise Abatement Wall — Concrete Barrier Wall — Other Wall - - - Fence	WEED CONTROL	MOWING Mowing (Acre)	
--	-----------------------	--	--	---------------------	--------------------------------	--

MODEL: Default
 FILE NAME: \\CURRENT PROJECTS\active\1055000 DOT Landscaps Maintenance\CIS Data\2019 Nov_Maps\MOW_CADD_FILES\Edens.dgn

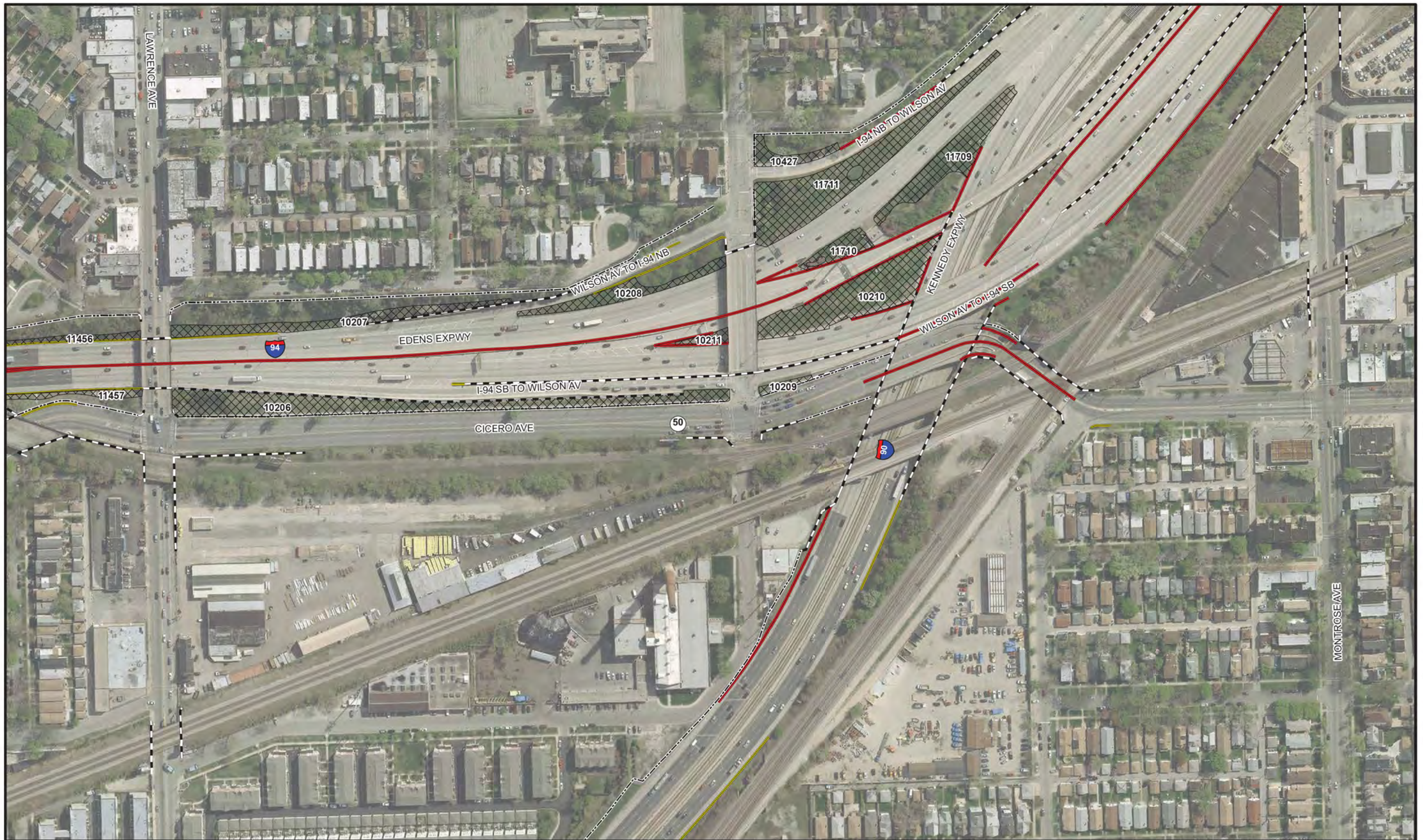
USER NAME = ryan.p	DESIGNED -	REVISED -
	DRAWN -	REVISED -
PLOT SCALE = 2.00' / in.	CHECKED -	REVISED -
PLOT DATE = 11/4/2019	DATE - 11/4/2019	REVISED -

STATE OF ILLINOIS
DEPARTMENT OF TRANSPORTATION

SCALE: SHEET OF SHEETS STA. TO STA.

F.A. RTE.	SECTION	COUNTY	TOTAL SHEETS	SHEET NO.
	2019-133-I	VARIOUS	242	38
ILLINOIS			CONTRACT NO. 62K07	

MODEL: Default
 FILE NAME: \\CURRENT PROJECTS\active\1055000 DOT Landscaps Maintenance\CIS Data\2019 Nov. Maps\MOW_CADD_FILES\Edens.dwg



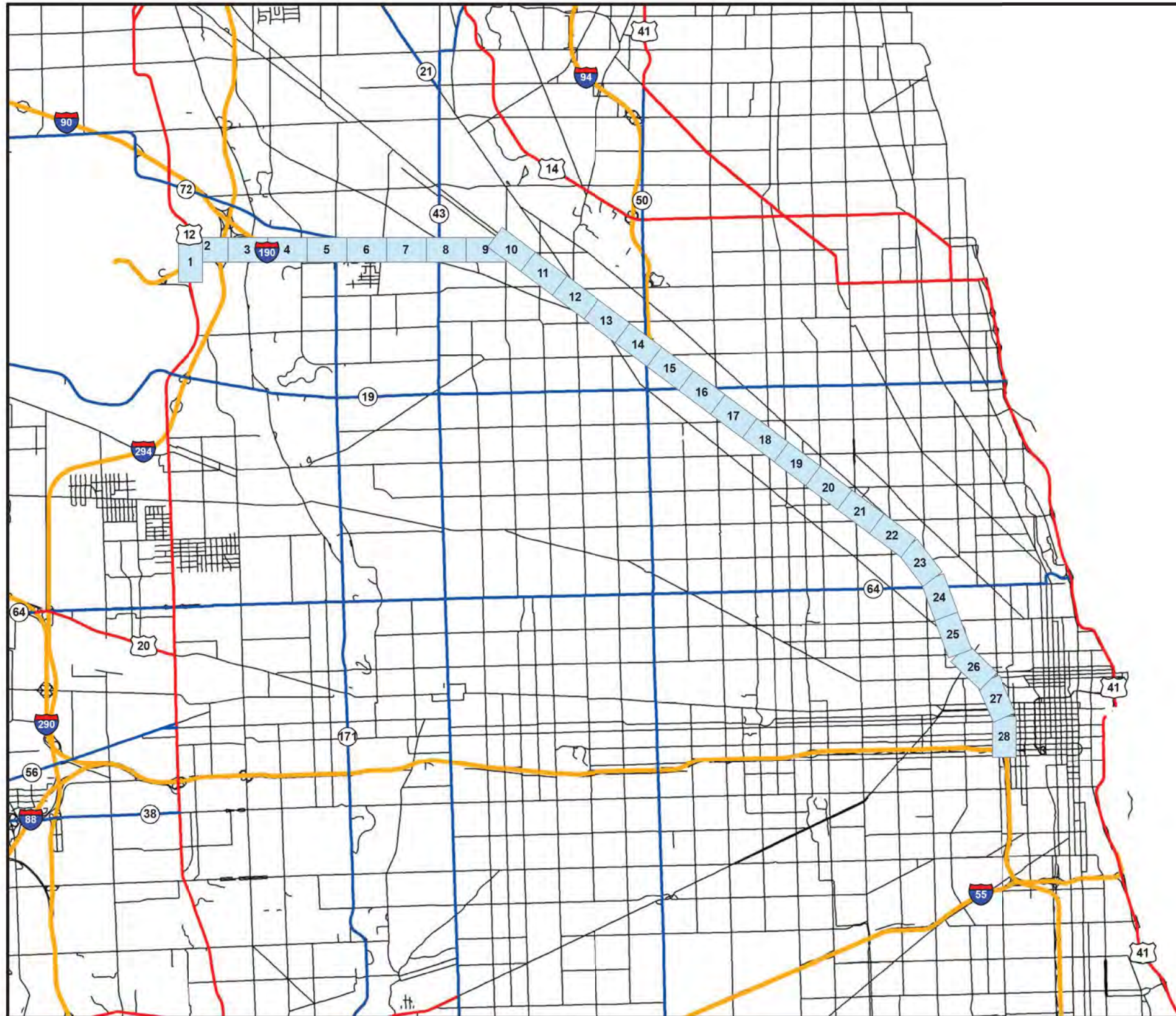
STATE OF ILLINOIS DEPARTMENT OF TRANSPORTATION LANDSCAPE MAINTENANCE	0 100 200 Feet		STRUCTURES — Guardrail - - - Noise Abatement Wall = Concrete Barrier Wall - - - Other Wall - - - Fence	STRUCTURES	WEED CONTROL	MOWING Mowing (Acre)		
	STATE OF ILLINOIS DEPARTMENT OF TRANSPORTATION							

USER NAME = ryan.p	DESIGNED -	REVISED -
	DRAWN -	REVISED -
PLOT SCALE = 2.00' / in.	CHECKED -	REVISED -
PLOT DATE = 11/4/2019	DATE - 11/4/2019	REVISED -

STATE OF ILLINOIS
DEPARTMENT OF TRANSPORTATION

SCALE: SHEET OF SHEETS STA. TO STA.

F.A. RTE.	SECTION	COUNTY	TOTAL SHEETS	SHEET NO.
	2019-133-I	VARIOUS	242	39
ILLINOIS			CONTRACT NO. 62K07	



**STATE OF ILLINOIS
DEPARTMENT OF TRANSPORTATION**

LANDSCAPE MAINTENANCE

0 0.5 1



Miles



CONTRACT # 62K07 - KENNEDY EXPRESSWAY PAY

ITEM # 25000750 - MOWING ACRE

MODEL: Default
FILE NAME: \\CURRENT PROJECTS\active\105000 DOT Landscapes Maintenance\CIS Data\2019 Mow_Maps\North_62K07\0904_KENNEDY_KENNEDY.dwg

USER NAME = ryan.p	DESIGNED -	REVISED -
PLOT SCALE = 2.00' / in.	DRAWN -	REVISED -
PLOT DATE = 11/1/2019	CHECKED -	REVISED -
	DATE - 11/1/2019	REVISED -

**STATE OF ILLINOIS
DEPARTMENT OF TRANSPORTATION**

SCALE: SHEET OF SHEETS STA. TO STA.

F.A. RTE.	SECTION	COUNTY	TOTAL SHEETS	SHEET NO.
	2019-133-I	VARIOUS	242	40
			CONTRACT NO. 62K07	
ILLINOIS				

MODEL D:\mfr\...
 FILE NAME: CURRENT PROJECTS\ACTIV1\05000 DOT Landscaps Maintenance\GIS Data\2019 Mow_Map\North_62H66\0094_KENNEDY\KENNEDY.dwg

TURF ID	WORK ORDER	ACRES	SHEET NUMBER(S)
13	62H66-03	0.11	28
24	62H66-03	0.56	26
25	62H66-03	0.24	26
26	62H66-03	0.50	25
27	62H66-03	0.15	25
28	62H66-03	0.24	24
29	62H66-03	0.24	21
30	62H66-03	1.23	21
31	62H66-03	1.16	20, 21
32	62H66-03	0.20	19, 20
33	62H66-03	0.03	17
34	62H66-03	0.95	17
35	62H66-03	0.04	16
36	62H66-03	0.04	16
37	62H66-03	0.08	16
38	62H66-03	0.28	16
39	62H66-03	0.07	16
40	62H66-03	0.30	18
41	62H66-03	0.04	19
43	62H66-03	0.26	12
44	62H66-03	0.14	11, 12
45	62H66-03	0.94	11, 12
46	62H66-03	1.30	10, 11
47	62H66-03	0.29	8, 9
48	62H66-03	0.04	8
51	62H66-03	0.33	8
52	62H66-03	0.66	8, 9
53	62H66-03	0.32	8, 9
54	62H66-03	0.22	13
55	62H66-03	0.23	13
57	62H66-03	0.54	7
58	62H66-03	0.46	7
59	62H66-03	0.42	7, 8
65	62H66-03	0.16	7, 8
66	62H66-03	0.06	7
67	62H66-03	0.53	6, 7
68	62H66-03	0.12	15
69	62H66-03	0.06	15
70	62H66-03	0.54	14, 15
71	62H66-03	0.42	14
72	62H66-03	0.06	13
73	62H66-03	0.48	13
74	62H66-03	0.81	12
75	62H66-03	0.15	12
76	62H66-03	0.19	12
77	62H66-03	0.60	5
78	62H66-03	0.12	8
79	62H66-03	0.11	8
80	62H66-03	0.32	8
81	62H66-03	0.14	13
COLUMN A TOTAL:		17.48	

TURF ID	WORK ORDER	ACRES	SHEET NUMBER(S)
82	62H66-03	0.75	13
83	62H66-03	0.19	13
84	62H66-03	0.29	13
85	62H66-03	0.11	16
86	62H66-03	0.61	5
87	62H66-03	0.78	5
88	62H66-03	0.33	5
89	62H66-03	0.77	5
90	62H66-03	0.54	5, 6
91	62H66-03	0.43	5, 6
114	62H66-03	0.38	23
123	62H66-03	0.44	18
124	62H66-03	0.09	18
125	62H66-03	0.07	18
126	62H66-03	0.09	18
127	62H66-03	0.36	24, 25
128	62H66-03	0.32	24, 25
129	62H66-03	0.50	24
130	62H66-03	0.11	3
131	62H66-03	0.14	3
132	62H66-03	0.39	3
133	62H66-03	0.24	3
134	62H66-03	1.08	18, 19
135	62H66-03	0.08	22
136	62H66-03	0.13	2
137	62H66-03	0.16	1, 2
138	62H66-03	0.06	2
139	62H66-03	0.21	2
140	62H66-03	0.11	1, 2
141	62H66-03	0.70	1, 2
2316	62H66-03	1.12	1, 2
144	62H66-03	0.75	1
145	62H66-03	0.67	1
146	62H66-03	0.84	1, 2
147	62H66-03	2.30	1, 2
148	62H66-03	0.81	1, 2
149	62H66-03	0.70	1, 2
150	62H66-03	1.35	1, 2
151	62H66-03	0.61	1, 2
152	62H66-03	0.35	8
153	62H66-03	0.40	12
155	62H66-03	0.39	23, 24
156	62H66-03	0.77	11, 12
157	62H66-03	0.24	11, 12
158	62H66-03	0.52	23
159	62H66-03	1.40	21, 22
160	62H66-03	0.44	7
161	62H66-03	0.35	6, 7
177	62H66-03	0.26	7, 8
COLUMN B TOTAL:		24.74	

TURF ID	WORK ORDER	ACRES	SHEET NUMBER(S)
178	62H66-03	0.44	9, 10
179	62H66-03	0.39	9, 10
180	62H66-03	0.41	9, 10
181	62H66-03	0.29	11
182	62H66-03	0.28	12
188	62H66-03	0.99	6
221	62H66-03	0.48	4, 5
228	62H66-03	0.24	5
229	62H66-03	0.63	4, 5
230	62H66-03	0.69	4
231	62H66-03	0.59	4
232	62H66-03	0.64	4
233	62H66-03	0.63	4
337	62H66-03	0.13	12
755	62H66-03	0.11	17
817	62H66-03	0.65	19
842	62H66-03	0.11	23
896	62H66-03	0.29	13
901	62H66-03	0.46	10
902	62H66-03	0.71	19
903	62H66-03	0.12	20
1095	62H66-03	0.91	25, 26
1096	62H66-03	0.24	24
1097	62H66-03	0.34	24
1102	62H66-03	0.33	21
1103	62H66-03	0.26	24
1112	62H66-03	1.95	22, 23
1113	62H66-03	0.32	23
1117	62H66-03	0.13	21, 22
1118	62H66-03	0.02	21
1119	62H66-03	0.02	21
1120	62H66-03	0.30	24
1121	62H66-03	0.29	25
1122	62H66-03	0.99	5, 6
1124	62H66-03	0.52	20
1126	62H66-03	0.70	6
1127	62H66-03	0.44	7
1128	62H66-03	1.02	26
1130	62H66-03	0.69	20
1131	62H66-03	0.44	6
1132	62H66-03	0.31	5, 6
1133	62H66-03	0.52	9, 10
1134	62H66-03	0.31	10
1135	62H66-03	0.53	10
1136	62H66-03	0.20	20
1137	62H66-03	0.35	23
1138	62H66-03	0.39	23
COLUMN C TOTAL:		21.80	

STATE OF ILLINOIS DEPARTMENT OF TRANSPORTATION LANDSCAPE MAINTENANCE	CONTRACT # 62K07 - KENNEDY EXPRESSWAY PAY ITEM # 25000750 - MOWING ACRE SUMMARY OF MAP QUANTITY - PAGE 1 OF 2	
--	--	--

USER NAME = ryan.p	DESIGNED -	REVISED -
	DRAWN -	REVISED -
PLOT SCALE = 2.00' / in.	CHECKED -	REVISED -
PLOT DATE = 11/1/2019	DATE - 11/1/2019	REVISED -

STATE OF ILLINOIS
DEPARTMENT OF TRANSPORTATION

SCALE: SHEET OF SHEETS STA. TO STA.

F.A. RTE.	SECTION	COUNTY	TOTAL SHEETS	SHEET NO.
	2019-133-I	VARIOUS	242	41
ILLINOIS			CONTRACT NO. 62K07	

MODEL Default
 FILE NAME: \\CURRENT PROJECTS\ACTIVE\105000 DOT Landscaps Maintenance\GIS Data\2019 Mow Map\North 62H66\0094 KENNEDY\KENNEDY.dgn

TURF ID	WORK ORDER	ACRES	SHEET NUMBER(S)
1148	62H66-03	0.55	8
1149	62H66-03	0.36	19
1150	62H66-03	0.41	19
1151	62H66-03	0.05	20
1152	62H66-03	0.24	20
1153	62H66-03	0.01	18
1154	62H66-03	0.32	18
1157	62H66-03	1.02	13, 14
1158	62H66-03	0.12	14
1159	62H66-03	0.41	15
1160	62H66-03	0.03	17
1161	62H66-03	0.22	18
1162	62H66-03	0.07	18
1163	62H66-03	0.23	18
1168	62H66-03	0.30	18
1169	62H66-03	0.13	18
1170	62H66-03	0.54	20
1171	62H66-03	1.28	20, 21
1172	62H66-03	0.29	21
1173	62H66-03	0.35	21
1174	62H66-03	0.17	21
1175	62H66-03	0.29	19, 20
1176	62H66-03	0.34	21
1177	62H66-03	0.14	8
1178	62H66-03	0.07	8
1179	62H66-03	0.56	8
1180	62H66-03	0.01	21
1181	62H66-03	0.01	18
1182	62H66-03	0.18	18
1183	62H66-03	0.38	21, 22
1187	62H66-03	0.03	19
1188	62H66-03	0.18	3
1190	62H66-03	0.25	19
1191	62H66-03	0.11	7, 8
1192	62H66-03	0.11	13, 14
1193	62H66-03	0.05	16
1200	62H66-03	0.08	22
1201	62H66-03	0.32	22
1203	62H66-03	0.21	22
1204	62H66-03	0.33	23
1205	62H66-03	0.67	22, 23
1206	62H66-03	0.05	22
1218	62H66-03	0.25	26
1219	62H66-03	0.33	24
1220	62H66-03	0.23	14
1223	62H66-03	0.10	22
1407	62H66-03	0.02	14
1408	62H66-03	0.23	17, 18
1409	62H66-03	0.22	15
1410	62H66-03	0.23	22
COLUMN D TOTAL:		13.09	

TURF ID	WORK ORDER	ACRES	SHEET NUMBER(S)
1427	62H66-03	0.13	24
1428	62H66-03	0.14	25
1429	62H66-03	0.13	25
1431	62H66-03	0.28	25
1723	62H66-03	1.12	6
1724	62H66-03	0.97	8, 9
1725	62H66-03	0.78	10, 11
1726	62H66-03	1.36	11, 12
1727	62H66-03	0.19	15
1728	62H66-03	1.15	16
1729	62H66-03	0.16	16, 17
1730	62H66-03	1.53	16, 17
1731	62H66-03	0.95	17
1732	62H66-03	0.21	17
1733	62H66-03	0.61	17
1734	62H66-03	0.14	17
1736	62H66-03	0.52	23, 24
1737	62H66-03	0.42	24
1738	62H66-03	0.08	24
1739	62H66-03	0.18	25
1740	62H66-03	0.03	25
1741	62H66-03	0.31	25
1742	62H66-03	0.09	25
1743	62H66-03	0.54	25
1744	62H66-03	0.59	25
1745	62H66-03	0.59	25
1746	62H66-03	0.44	26
1747	62H66-03	0.38	26
1748	62H66-03	0.19	26
1749	62H66-03	0.39	26
1880	62H66-03	0.09	14
1881	62H66-03	0.10	18
1882	62H66-03	0.39	19
1883	62H66-03	1.14	20
1884	62H66-03	0.13	22
1885	62H66-03	0.02	22
1886	62H66-03	0.02	22
1887	62H66-03	0.03	22
2195	62H66-03	0.45	15
2198	62H66-03	0.06	19
2200	62H66-03	0.05	19
2201	62H66-03	0.22	21, 22
2202	62H66-03	0.70	22
2203	62H66-03	0.02	24
2204	62H66-03	0.09	26
2205	62H66-03	1.21	26
2206	62H66-03	1.45	26
COLUMN E TOTAL:		20.76	

TURF ID	WORK ORDER	ACRES	SHEET NUMBER(S)
2207	62H66-03	1.75	26
2208	62H66-03	2.03	26
2209	62H66-03	0.28	26
2210	62H66-03	1.19	26
2211	62H66-03	0.99	26
2212	62H66-03	0.34	26, 27
2213	62H66-03	0.29	26, 27
2214	62H66-03	0.12	27
2215	62H66-03	0.42	27
2216	62H66-03	0.51	27
2217	62H66-03	0.17	27
2218	62H66-03	0.14	27
2219	62H66-03	0.15	27
2220	62H66-03	0.28	27
2221	62H66-03	0.19	27
2222	62H66-03	0.15	27
2223	62H66-03	0.18	27
2224	62H66-03	0.14	27
2225	62H66-03	0.29	27, 28
2226	62H66-03	0.24	27, 28
2227	62H66-03	0.18	27, 28
2228	62H66-03	0.23	27, 28
2229	62H66-03	0.57	28
2230	62H66-03	0.58	28
2233	62H66-03	0.11	28
2234	62H66-03	0.27	28
2235	62H66-03	0.26	28
2236	62H66-03	0.20	28
2237	62H66-03	0.15	28
2238	62H66-03	0.16	28
2239	62H66-03	0.01	28
2240	62H66-03	0.15	28
2241	62H66-03	0.11	28
2242	62H66-03	0.64	28
2243	62H66-03	0.20	28
2244	62H66-03	0.42	28
COLUMN F TOTAL:		14.09	

PAY ITEM : 25000750	
MOWING ACRE	111.96
WO 60-46-001 TOTAL ACRES	

STATE OF ILLINOIS DEPARTMENT OF TRANSPORTATION LANDSCAPE MAINTENANCE	CONTRACT # 62K07 - KENNEDY EXPRESSWAY PAY ITEM # 25000750 - MOWING ACRE SUMMARY OF MAP QUANTITY - PAGE 1 OF 2
--	--

USER NAME = ryan.p	DESIGNED -	REVISED -
	DRAWN -	REVISED -
PLOT SCALE = 2.00' / in.	CHECKED -	REVISED -
PLOT DATE = 11/1/2019	DATE - 11/1/2019	REVISED -

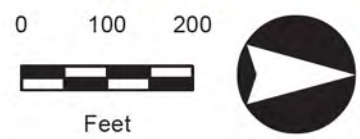
STATE OF ILLINOIS
DEPARTMENT OF TRANSPORTATION

SCALE: SHEET OF SHEETS STA. TO STA.

F.A. RTE.	SECTION	COUNTY	TOTAL SHEETS	SHEET NO.
	2019-133-I	VARIOUS	242	42
CONTRACT NO. 62K07				



STATE OF ILLINOIS
DEPARTMENT OF TRANSPORTATION
 LANDSCAPE MAINTENANCE



DZMMI

- STRUCTURES**
- Guardrail
 - Noise Abatement Wall
 - Concrete Barrier Wall
 - Other Wall
 - Fence

STRUCTURES

WEED CONTROL

MOWING
 Mowing (Acre)


MODEL: Default
 FILE NAME: \\CURRENT PROJECTS\active\1055000 DOT Landscapes Maintenance\CIS Data\2019 Nov_Maps\North_6216610094_KENNEDY.KENNEDY.dwg

USER NAME = ryan.p	DESIGNED -	REVISED -
	DRAWN -	REVISED -
PLOT SCALE = 2.00' / in.	CHECKED -	REVISED -
PLOT DATE = 11/1/2019	DATE - 11/1/2019	REVISED -

STATE OF ILLINOIS
DEPARTMENT OF TRANSPORTATION

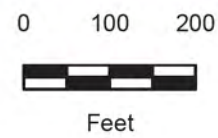
SCALE: SHEET OF SHEETS STA. TO STA.

F.A. RTE.	SECTION	COUNTY	TOTAL SHEETS	SHEET NO.
	2019-133-I	VARIOUS	242	43
ILLINOIS			CONTRACT NO. 62K07	



**STATE OF ILLINOIS
DEPARTMENT OF TRANSPORTATION**

LANDSCAPE MAINTENANCE



DZMGM

STRUCTURES

- Guardrail
- Noise Abatement Wall
- Concrete Barrier Wall
- Other Wall
- Fence

STRUCTURES

WEED CONTROL

MOWING

- Mowing (Acre)

MODEL: Default
FILE NAME: \\CURRENT PROJECTS\active\1055000 DOT Landscapes Maintenance\CIS Data\2019 Nov_Maps\North_6216610094_KENNEDY_KENNEDY.dwg

USER NAME = ryan,p	DESIGNED -	REVISED -
	DRAWN -	REVISED -
PLOT SCALE = 2.00' / in.	CHECKED -	REVISED -
PLOT DATE = 11/1/2019	DATE - 11/1/2019	REVISED -

**STATE OF ILLINOIS
DEPARTMENT OF TRANSPORTATION**

SCALE: SHEET OF SHEETS STA. TO STA.

F.A. RTE.	SECTION	COUNTY	TOTAL SHEETS	SHEET NO.
	2019-133-I	VARIOUS	242	44
		CONTRACT NO. 62K07		
		ILLINOIS		



STATE OF ILLINOIS
DEPARTMENT OF TRANSPORTATION

LANDSCAPE MAINTENANCE

0 100 200



Feet



DZMGM

- STRUCTURES**
- Guardrail
 - Noise Abatement Wall
 - Concrete Barrier Wall
 - Other Wall
 - Fence

STRUCTURES

WEED CONTROL

MOWING

- ⊗ Mowing (Acre)

MODEL: Default
FILE NAME: \\CURRENT PROJECTS\active\1055000 DOT Landscapes Maintenance\CIS Data\2019 Nov_Maps\North_6216610094_KENNEDYKENNEDY.dwg

USER NAME = ryan.p	DESIGNED -	REVISED -
	DRAWN -	REVISED -
PLOT SCALE = 2.00' / in.	CHECKED -	REVISED -
PLOT DATE = 11/1/2019	DATE - 11/1/2019	REVISED -

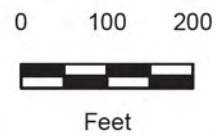
STATE OF ILLINOIS
DEPARTMENT OF TRANSPORTATION

SCALE: SHEET OF SHEETS STA. TO STA.

F.A. RTE.	SECTION	COUNTY	TOTAL SHEETS	SHEET NO.
	2019-133-1	VARIOUS	242	45
ILLINOIS			CONTRACT NO. 62K07	



**STATE OF ILLINOIS
DEPARTMENT OF TRANSPORTATION**
LANDSCAPE MAINTENANCE



L
D
Z
M
E

- STRUCTURES**
- Guardrail
 - Noise Abatement Wall
 - Concrete Barrier Wall
 - Other Wall
 - Fence

STRUCTURES

WEED CONTROL

- MOWING**
- Mowing (Acre)

MODEL: Default
FILE NAME: \\CURRENT PROJECTS\active\1405000 DOT Landscaps Maintenance\CIS Data\2019 Nov_Maps\North_6216610094_KENNEDY.KENNEDY.dwg

USER NAME = ryan.p	DESIGNED -	REVISED -
PLOT SCALE = 2.00' / in.	DRAWN -	REVISED -
PLOT DATE = 11/1/2019	CHECKED -	REVISED -
	DATE - 11/1/2019	REVISED -

**STATE OF ILLINOIS
DEPARTMENT OF TRANSPORTATION**

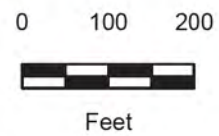
SCALE: SHEET OF SHEETS STA. TO STA.

F.A. RTE.	SECTION	COUNTY	TOTAL SHEETS	SHEET NO.
	2019-133-I	VARIOUS	242	46
ILLINOIS			CONTRACT NO. 62K07	



STATE OF ILLINOIS
DEPARTMENT OF TRANSPORTATION

LANDSCAPE MAINTENANCE



DZM/GML

- STRUCTURES**
- Guardrail
 - - - Noise Abatement Wall
 - Concrete Barrier Wall
 - Other Wall
 - Fence

STRUCTURES

WEED CONTROL

- MOWING**
- ⊗ Mowing (Acre)


MODEL: Default
FILE NAME: \\CURRENT PROJECTS\active\105000 DOT Landscaps Maintenance\CIS Data\2019 Nov_Maps\North_6216610904_KENNEDYKENNEDY.dwg

USER NAME = ryan.p	DESIGNED -	REVISED -
PLOT SCALE = 2.00' / in.	DRAWN -	REVISED -
PLOT DATE = 11/1/2019	CHECKED -	REVISED -
	DATE - 11/1/2019	REVISED -

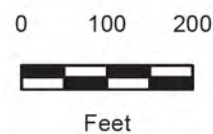
STATE OF ILLINOIS
DEPARTMENT OF TRANSPORTATION

SCALE: SHEET OF SHEETS STA. TO STA.

F.A. RTE.	SECTION	COUNTY	TOTAL SHEETS	SHEET NO.
	2019-133-4	VARIOUS	242	47
ILLINOIS			CONTRACT NO. 62K07	



STATE OF ILLINOIS
DEPARTMENT OF TRANSPORTATION
 LANDSCAPE MAINTENANCE



DZMM

- STRUCTURES**
- Guardrail
 - Noise Abatement Wall
 - Concrete Barrier Wall
 - Other Wall
 - Fence

STRUCTURES

WEED CONTROL

- MOWING**
- Mowing (Acre)


MODEL: Default
 FILE NAME: \\CURRENT PROJECTS\active\105000 DOT Landscapes Maintenance\CIS Data\2019 Map_Maps\North_6216610004_KENNEDYKENNEDY.dwg

USER NAME = ryan.p	DESIGNED -	REVISED -
	DRAWN -	REVISED -
PLOT SCALE = 2.00' / in.	CHECKED -	REVISED -
PLOT DATE = 11/1/2019	DATE - 11/1/2019	REVISED -

STATE OF ILLINOIS
DEPARTMENT OF TRANSPORTATION

SCALE: SHEET OF SHEETS STA. TO STA.

F.A. RTE.	SECTION	COUNTY	TOTAL SHEETS	SHEET NO.
	2019-133-4	VARIOUS	242	48
ILLINOIS			CONTRACT NO. 62K07	



STATE OF ILLINOIS
DEPARTMENT OF TRANSPORTATION

LANDSCAPE MAINTENANCE

0 100 200



Feet



DZM

STRUCTURES

- Guardrail
- Noise Abatement Wall
- Concrete Barrier Wall
- Other Wall
- Fence

STRUCTURES

WEED CONTROL

MOWING

- Mowing (Acre)


STATE OF ILLINOIS
DEPARTMENT OF TRANSPORTATION

USER NAME = ryan.p	DESIGNED -	REVISED -
	DRAWN -	REVISED -
PLOT SCALE = 2.00' / in.	CHECKED -	REVISED -
PLOT DATE = 11/1/2019	DATE - 11/1/2019	REVISED -

SCALE: SHEET OF SHEETS STA. TO STA.

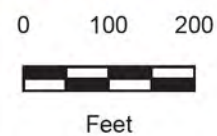
F.A. RTE.	SECTION	COUNTY	TOTAL SHEETS	SHEET NO.
	2019-133-4	VARIOUS	242	49
ILLINOIS			CONTRACT NO. 62K07	

MODEL: Default
FILE NAME: \\CURRENT PROJECTS\active\1055000 DOT Landscaps Maintenance\CIS Data\2019 Nov_Maps\North_62106610094_KENNEDY_KENNEDY.dwg



STATE OF ILLINOIS
DEPARTMENT OF TRANSPORTATION

LANDSCAPE MAINTENANCE



DZMGM

- STRUCTURES**
- Guardrail
 - Noise Abatement Wall
 - Concrete Barrier Wall
 - Other Wall
 - - - Fence

STRUCTURES

WEED CONTROL

MOWING
 Mowing (Acre)


MODEL: Default
FILE NAME: \\CURRENT PROJECTS\active\1405000 DOT Landscapes Maintenance\CIS Data\2019 Nov_Maps\North_6216610004_KENNEDY_KENNEDY.dwg

USER NAME = ryan.p	DESIGNED -	REVISED -
	DRAWN -	REVISED -
PLOT SCALE = 2.00' / in.	CHECKED -	REVISED -
PLOT DATE = 11/1/2019	DATE - 11/1/2019	REVISED -

STATE OF ILLINOIS
DEPARTMENT OF TRANSPORTATION

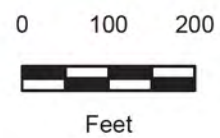
SCALE: SHEET OF SHEETS STA. TO STA.

F.A. RTE.	SECTION	COUNTY	TOTAL SHEETS	SHEET NO.
	2019-133-I	VARIOUS	242	50
ILLINOIS			CONTRACT NO. 62K07	



STATE OF ILLINOIS
DEPARTMENT OF TRANSPORTATION

LANDSCAPE MAINTENANCE



L
D
Z
M
L

STRUCTURES

- Guardrail
- Noise Abatement Wall
- Concrete Barrier Wall
- Other Wall
- Fence

STRUCTURES

WEED CONTROL

MOWING

- Mowing (Acre)

MODEL: Default
FILE NAME: \\CURRENT PROJECTS\active\105000 DOT Landscapes Maintenance\CIS Data\2019 Nov_Maps\North_6216610004_KENNEDY.KENNEDY.dwg

USER NAME = ryan.p	DESIGNED -	REVISED -
	DRAWN -	REVISED -
PLOT SCALE = 2.00' / in.	CHECKED -	REVISED -
PLOT DATE = 11/1/2019	DATE - 11/1/2019	REVISED -

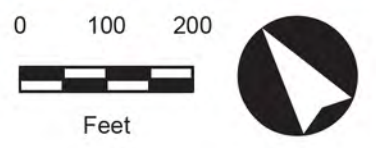
STATE OF ILLINOIS
DEPARTMENT OF TRANSPORTATION

SCALE: SHEET OF SHEETS STA. TO STA.

F.A. RTE.	SECTION	COUNTY	TOTAL SHEETS	SHEET NO.
	2019-133-I	VARIOUS	242	51
ILLINOIS			CONTRACT NO. 62K07	



STATE OF ILLINOIS
DEPARTMENT OF TRANSPORTATION
 LANDSCAPE MAINTENANCE



- | | | | | |
|----------------|-------------------------|------------------------|---------------------|-----------------|
| DZM/GML | STRUCTURES | STRUCTURES | WEED CONTROL | MOWING |
| | — Guardrail | — Noise Abatement Wall | | ⊗ Mowing (Acre) |
| | — Concrete Barrier Wall | — Other Wall | | |
| | — Fence | | | |


MODEL: Default
 FILE NAME: \\CURRENT PROJECTS\active\1055000 DOT Landscapes Maintenance\CIS Data\2019 Nov_Maps\North_6216610094_KENNEDYKENNEDY.dwg

USER NAME = ryan.p	DESIGNED -	REVISED -
PLOT SCALE = 2.00' / in.	DRAWN -	REVISED -
PLOT DATE = 11/1/2019	CHECKED -	REVISED -
	DATE - 11/1/2019	REVISED -

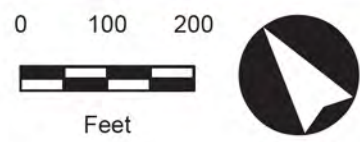
STATE OF ILLINOIS
DEPARTMENT OF TRANSPORTATION

SCALE: SHEET OF SHEETS STA. TO STA.

F.A. RTE.	SECTION	COUNTY	TOTAL SHEETS	SHEET NO.
	2019-133-1	VARIOUS	242	52
ILLINOIS			CONTRACT NO. 62K07	



STATE OF ILLINOIS
DEPARTMENT OF TRANSPORTATION
 LANDSCAPE MAINTENANCE



- | | | | | |
|---------------|-------------------------|------------------------|---------------------|-----------------|
| LEGEND | STRUCTURES | STRUCTURES | WEED CONTROL | MOWING |
| | — Guardrail | — Noise Abatement Wall | | ⊗ Mowing (Acre) |
| | — Concrete Barrier Wall | — Other Wall | | |
| | — Fence | | | |

USER NAME = ryan.p	DESIGNED -	REVISED -
	DRAWN -	REVISED -
PLOT SCALE = 2.00' / in.	CHECKED -	REVISED -
PLOT DATE = 11/1/2019	DATE - 11/1/2019	REVISED -

STATE OF ILLINOIS
DEPARTMENT OF TRANSPORTATION

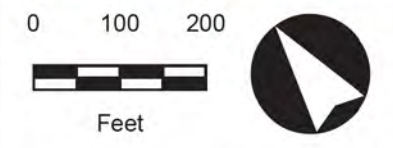
SCALE: SHEET OF SHEETS STA. TO STA.

F.A. RTE.	SECTION	COUNTY	TOTAL SHEETS	SHEET NO.
	2019-133-I	VARIOUS	242	53
ILLINOIS			CONTRACT NO. 62K07	

MODEL: Default
 FILE NAME: \\CURRENT PROJECTS\active\1055000 DOT Landscapes Maintenance\CIS Data\2019 Map_Maps\North_6216610094_KENNEDY_KENNEDY.dwg



STATE OF ILLINOIS
DEPARTMENT OF TRANSPORTATION
 LANDSCAPE MAINTENANCE



- | | | | | |
|--------------|-------------------------|------------------------|---------------------|-----------------|
| DZMGM | STRUCTURES | STRUCTURES | WEED CONTROL | MOWING |
| | — Guardrail | — Noise Abatement Wall | | ☒ Mowing (Acre) |
| | — Concrete Barrier Wall | — Other Wall | | |
| | — Fence | | | |


MODEL: Default
 FILE NAME: \\CURRENT PROJECTS\active\105000 DOT Landscapes Maintenance\CIS Data\2019 Nov_Maps\North_6216610004_KENNEDYKENNEDY.dwg

USER NAME = ryan.p	DESIGNED -	REVISED -
PLOT SCALE = 2.00' / in.	DRAWN -	REVISED -
PLOT DATE = 11/1/2019	CHECKED -	REVISED -
	DATE - 11/1/2019	REVISED -

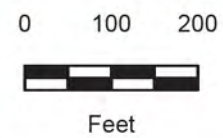
STATE OF ILLINOIS
DEPARTMENT OF TRANSPORTATION

SCALE: SHEET OF SHEETS STA. TO STA.

F.A. RTE.	SECTION	COUNTY	TOTAL SHEETS	SHEET NO.
	2019-133-1	VARIOUS	242	54
ILLINOIS			CONTRACT NO. 62K07	



STATE OF ILLINOIS
DEPARTMENT OF TRANSPORTATION
 LANDSCAPE MAINTENANCE



LEGEND

- STRUCTURES**
- Guardrail
 - Noise Abatement Wall
 - Concrete Barrier Wall
 - Other Wall
 - - - Fence

STRUCTURES

WEED CONTROL

MOWING

- ⊗ Mowing (Acre)


MODEL: Default
 FILE NAME: \\CURRENT PROJECTS\active\1055000 DOT Landscaps Maintenance\CIS Data\3019 Map_Maps\North_6216610094_KENNEDYKENNEDY.dwg

USER NAME = ryan.p	DESIGNED -	REVISED -
	DRAWN -	REVISED -
PLOT SCALE = 2.00' / in.	CHECKED -	REVISED -
PLOT DATE = 11/1/2019	DATE - 11/1/2019	REVISED -

STATE OF ILLINOIS
DEPARTMENT OF TRANSPORTATION

SCALE: SHEET OF SHEETS STA. TO STA.

F.A. RTE.	SECTION	COUNTY	TOTAL SHEETS	SHEET NO.
	2019-133-I	VARIOUS	242	55
ILLINOIS			CONTRACT NO. 62K07	



**STATE OF ILLINOIS
DEPARTMENT OF TRANSPORTATION**

LANDSCAPE MAINTENANCE

0 100 200



Feet



Landscape

STRUCTURES

- Guardrail
- Noise Abatement Wall
- Concrete Barrier Wall
- Other Wall
- Fence

STRUCTURES

WEED CONTROL

MOWING

- Mowing (Acre)

MODEL: Default
FILE NAME: \\CURRENT PROJECTS\active\105000 DOT Landscapes Maintenance\CIS Data\2019 Map_Maps\North_6216610094_KENNEDYKENNEDY.dwg

USER NAME = ryan.p	DESIGNED -	REVISED -
PLOT SCALE = 2.00' / in.	DRAWN -	REVISED -
PLOT DATE = 11/1/2019	CHECKED -	REVISED -
	DATE - 11/1/2019	REVISED -

**STATE OF ILLINOIS
DEPARTMENT OF TRANSPORTATION**

SCALE: SHEET OF SHEETS STA. TO STA.

F.A. RTE.	SECTION	COUNTY	TOTAL SHEETS	SHEET NO.
	2019-133-I	VARIOUS	242	56
ILLINOIS			CONTRACT NO. 62K07	



**STATE OF ILLINOIS
DEPARTMENT OF TRANSPORTATION**

LANDSCAPE MAINTENANCE

0 100 200



Feet



DZMGM

STRUCTURES

- Guardrail
- - - Noise Abatement Wall
- Concrete Barrier Wall
- Other Wall
- - - Fence

STRUCTURES

WEED CONTROL

MOWING

- Mowing (Acre)

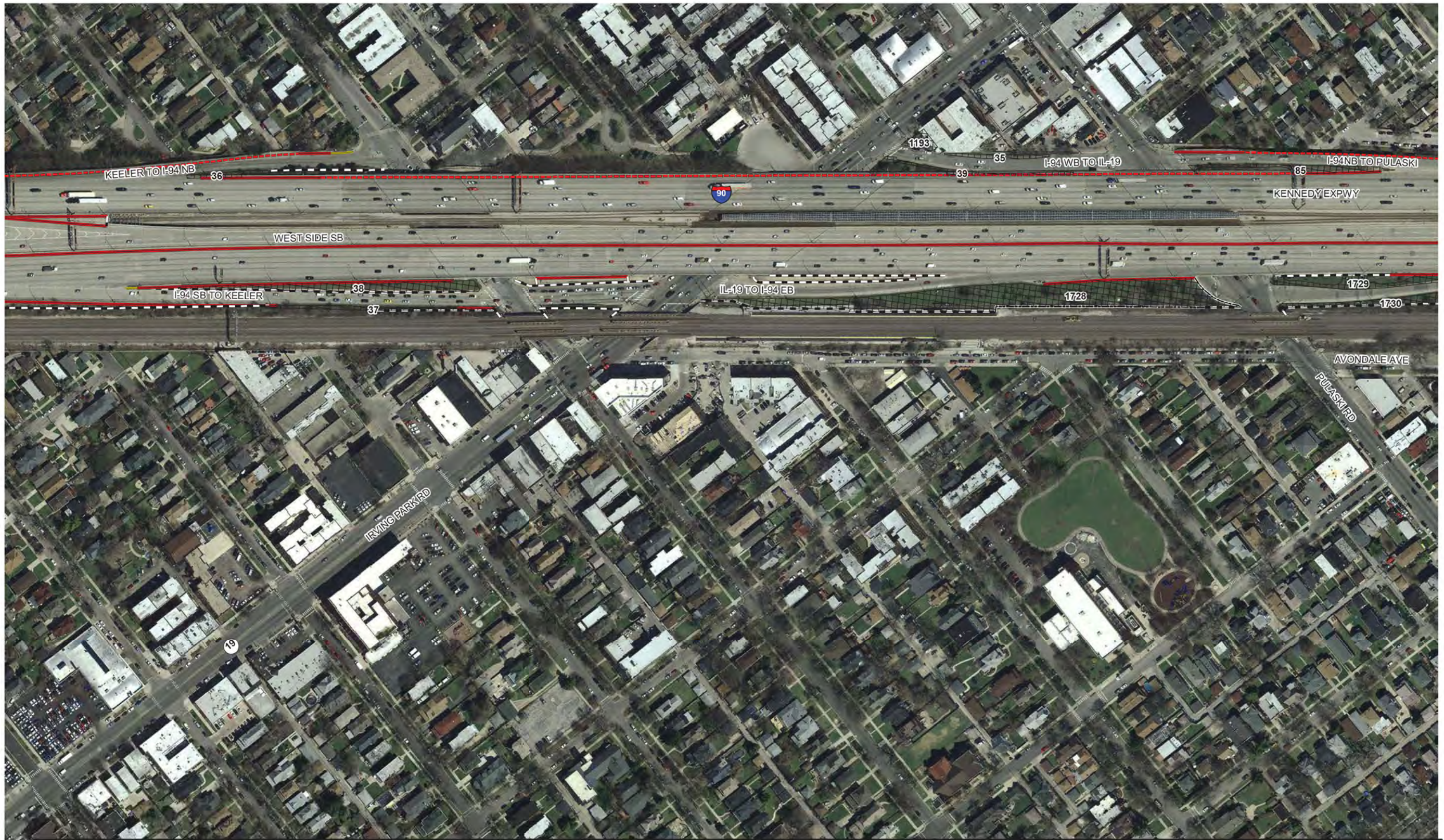
MODEL: Default
FILE NAME: \\CURRENT PROJECTS\active\1055000 DOT Landscapes Maintenance\CIS Data\2019 Map_Maps\North_6216610094_KENNEDY\KENNEDY.dwg

USER NAME = ryan.p	DESIGNED -	REVISED -
	DRAWN -	REVISED -
PLOT SCALE = 2.00' / in.	CHECKED -	REVISED -
PLOT DATE = 11/1/2019	DATE - 11/1/2019	REVISED -

**STATE OF ILLINOIS
DEPARTMENT OF TRANSPORTATION**

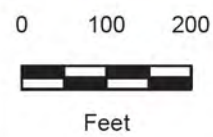
SCALE: SHEET OF SHEETS STA. TO STA.

F.A. RTE.	SECTION	COUNTY	TOTAL SHEETS	SHEET NO.
	2019-133-4	VARIOUS	242	57
ILLINOIS			CONTRACT NO. 62K07	



STATE OF ILLINOIS
DEPARTMENT OF TRANSPORTATION

LANDSCAPE MAINTENANCE



- STRUCTURES**
- Guardrail
 - - - Noise Abatement Wall
 - Concrete Barrier Wall
 - - - Other Wall
 - - - Fence

STRUCTURES

WEED CONTROL

- MOWING**
- ⊗ Mowing (Acre)


MODEL: Default
FILE NAME: \\CURRENT PROJECTS\active\1055000 DOT Landscapes Maintenance\CIS Data\2019 Nov_Maps\North_6216610094_KENNEDY.KENNEDY.dwg

USER NAME = ryan.p	DESIGNED -	REVISED -
PLOT SCALE = 2.00' / in.	DRAWN -	REVISED -
PLOT DATE = 11/1/2019	CHECKED -	REVISED -
	DATE - 11/1/2019	REVISED -

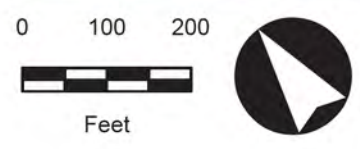
STATE OF ILLINOIS
DEPARTMENT OF TRANSPORTATION

SCALE: SHEET OF SHEETS STA. TO STA.

F.A. RTE.	SECTION	COUNTY	TOTAL SHEETS	SHEET NO.
	2019-133-I	VARIOUS	242	58
ILLINOIS			CONTRACT NO. 62K07	



STATE OF ILLINOIS
DEPARTMENT OF TRANSPORTATION
 LANDSCAPE MAINTENANCE



- STRUCTURES**
- Guardrail
 - - - Noise Abatement Wall
 - Concrete Barrier Wall
 - Other Wall
 - - - Fence

STRUCTURES

WEED CONTROL

- MOWING**
- Mowing (Acre)

MODEL: Default
 FILE NAME: \\CURRENT PROJECTS\active\1405000 DOT Landscapes Maintenance\CIS Data\2019 Map - Map\North 6216610094 KENNEDY.KENNEDY.dwg

USER NAME = ryan.p	DESIGNED -	REVISED -
	DRAWN -	REVISED -
PLOT SCALE = 2.00' / in.	CHECKED -	REVISED -
PLOT DATE = 11/1/2019	DATE - 11/1/2019	REVISED -

STATE OF ILLINOIS
DEPARTMENT OF TRANSPORTATION

SCALE: SHEET OF SHEETS STA. TO STA.

F.A. RTE.	SECTION	COUNTY	TOTAL SHEETS	SHEET NO.
	2019-133-I	VARIOUS	242	59
ILLINOIS			CONTRACT NO. 62K07	



**STATE OF ILLINOIS
DEPARTMENT OF TRANSPORTATION**

LANDSCAPE MAINTENANCE

0 100 200



Feet



DZMGM

STRUCTURES

- Guardrail
- Noise Abatement Wall
- Concrete Barrier Wall
- Other Wall
- Fence

STRUCTURES

WEED CONTROL

MOWING

- Mowing (Acre)

MODEL: Default
FILE NAME: \\CURRENT PROJECTS\active\1055000 DOT Landscapes Maintenance\CIS Data\2019 Map_Maps\North_6216610094_KENNEDYKENNEDY.dwg

USER NAME = ryan.p	DESIGNED -	REVISED -
PLOT SCALE = 2.00' / in.	DRAWN -	REVISED -
PLOT DATE = 11/1/2019	CHECKED -	REVISED -
	DATE - 11/1/2019	REVISED -

**STATE OF ILLINOIS
DEPARTMENT OF TRANSPORTATION**

SCALE: SHEET OF SHEETS STA. TO STA.

F.A. RTE.	SECTION	COUNTY	TOTAL SHEETS	SHEET NO.
	2019-133-I	VARIOUS	242	60
ILLINOIS			CONTRACT NO. 62K07	



**STATE OF ILLINOIS
DEPARTMENT OF TRANSPORTATION**

LANDSCAPE MAINTENANCE

0 100 200



Feet



DZM/GML

STRUCTURES

- Guardrail
- Noise Abatement Wall
- Concrete Barrier Wall
- Other Wall
- Fence

STRUCTURES

WEED CONTROL

MOWING

- Mowing (Acre)

MODEL: Default
FILE NAME: \\CURRENT PROJECTS\active\1405000 DOT Landscapes Maintenance\CIS Data\2019 Map_Maps\North_6216610094_KENNEDY\KENNEDY.dwg

USER NAME = ryan.p	DESIGNED -	REVISED -
PLOT SCALE = 2.00' / in.	DRAWN -	REVISED -
PLOT DATE = 11/1/2019	CHECKED -	REVISED -
	DATE - 11/1/2019	REVISED -

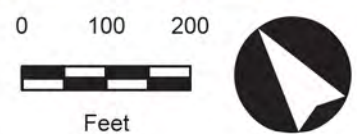
**STATE OF ILLINOIS
DEPARTMENT OF TRANSPORTATION**

SCALE: SHEET OF SHEETS STA. TO STA.

F.A. RTE.	SECTION	COUNTY	TOTAL SHEETS	SHEET NO.
	2019-133-I	VARIOUS	242	61
ILLINOIS			CONTRACT NO. 62K07	



STATE OF ILLINOIS
DEPARTMENT OF TRANSPORTATION
 LANDSCAPE MAINTENANCE



- STRUCTURES**
- Guardrail
 - - - Noise Abatement Wall
 - Concrete Barrier Wall
 - - - Other Wall
 - - - Fence

STRUCTURES

WEED CONTROL

- MOWING**
- ⊗ Mowing (Acre)

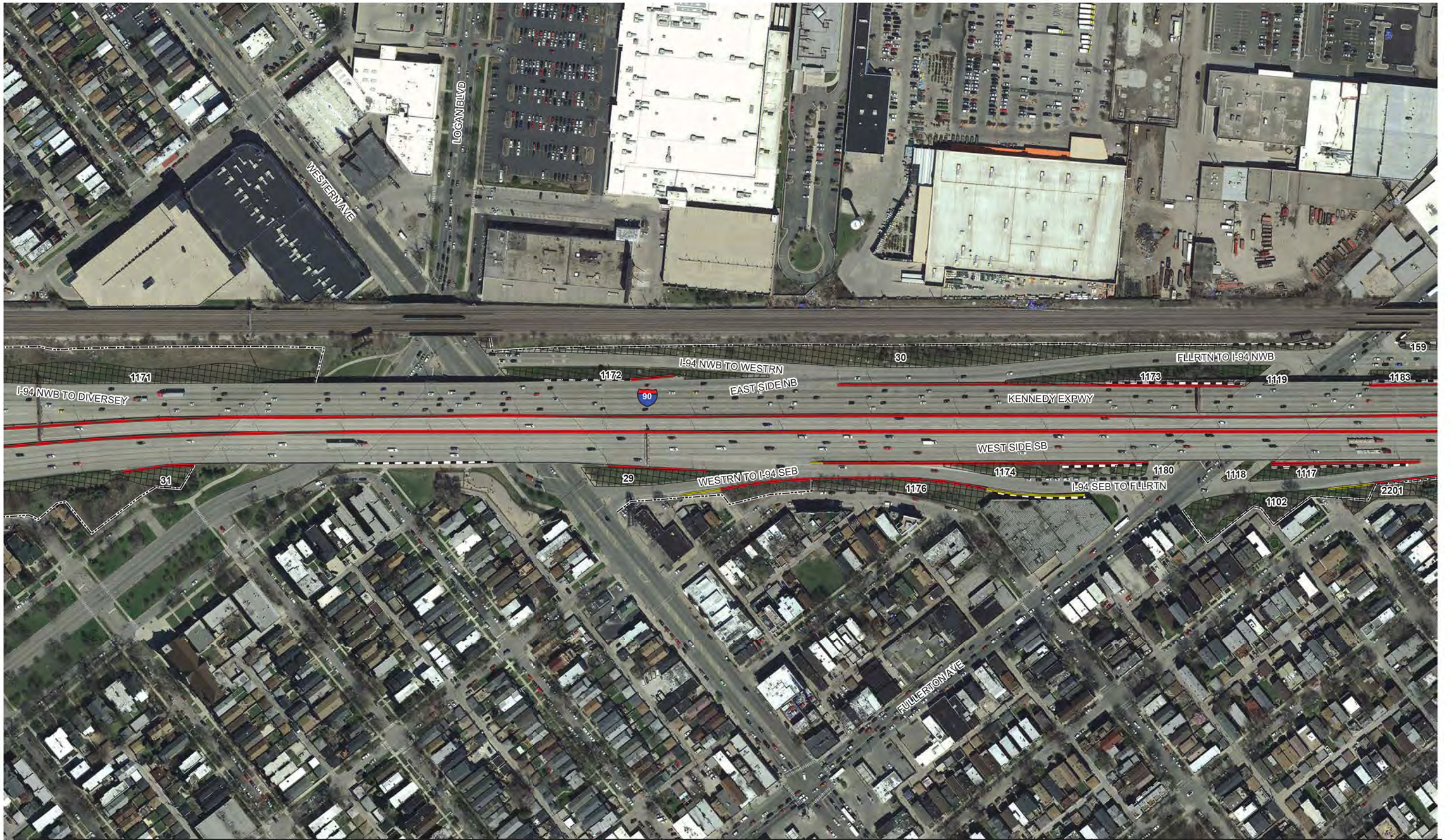
MODEL: Default
 FILE NAME: \\CURRENT PROJECTS\active\1405000 DOT Landscapes Maintenance\GIS Data\2019 Map_Maps\North_6216610094_KENNEDYKENNEDY.dwg

USER NAME = ryan.p	DESIGNED -	REVISED -
PLOT SCALE = 2.00' / in.	DRAWN -	REVISED -
PLOT DATE = 11/1/2019	CHECKED -	REVISED -
	DATE - 11/1/2019	REVISED -

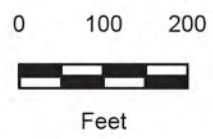
STATE OF ILLINOIS
DEPARTMENT OF TRANSPORTATION

SCALE: SHEET OF SHEETS STA. TO STA.

F.A. RTE.	SECTION	COUNTY	TOTAL SHEETS	SHEET NO.
	2019-133-I	VARIOUS	242	62
ILLINOIS			CONTRACT NO. 62K07	



STATE OF ILLINOIS
DEPARTMENT OF TRANSPORTATION
 LANDSCAPE MAINTENANCE



DZMGM

- STRUCTURES**
- Guardrail
 - Noise Abatement Wall
 - Concrete Barrier Wall
 - Other Wall
 - Fence

STRUCTURES

WEED CONTROL

MOWING
 Mowing (Acre)

MODEL: Default
 FILE NAME: \\CURRENT PROJECTS\Active\1056000 DOT Landscapes Maintenance\CIS Data\2019 Nov_Maps\North_6216610094_KENNEDY.KENNEDY.dwg

USER NAME = ryan.p	DESIGNED -	REVISED -
	DRAWN -	REVISED -
PLOT SCALE = 2.00' / in.	CHECKED -	REVISED -
PLOT DATE = 11/1/2019	DATE - 11/1/2019	REVISED -

STATE OF ILLINOIS
DEPARTMENT OF TRANSPORTATION

SCALE: SHEET OF SHEETS STA. TO STA.

F.A. RTE.	SECTION	COUNTY	TOTAL SHEETS	SHEET NO.
	2019-133-4	VARIOUS	242	63
ILLINOIS			CONTRACT NO. 62K07	



**STATE OF ILLINOIS
DEPARTMENT OF TRANSPORTATION**

LANDSCAPE MAINTENANCE

0 100 200



Feet



DZMOM

STRUCTURES

- Guardrail
- Noise Abatement Wall
- Concrete Barrier Wall
- Other Wall
- Fence

STRUCTURES

WEED CONTROL

MOWING

- Mowing (Acre)

MODEL: Default
FILE NAME: \\CURRENT PROJECTS\active\1405000 DOT Landscaps Maintenance\CIS Data\2019 Map - Map\North 6216610094 KENNEDY.KENNEDY.dwg

USER NAME = ryan.p	DESIGNED -	REVISED -
	DRAWN -	REVISED -
PLOT SCALE = 2.00' / in.	CHECKED -	REVISED -
PLOT DATE = 11/1/2019	DATE - 11/1/2019	REVISED -

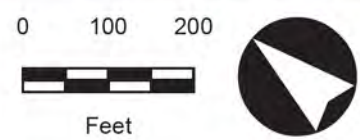
**STATE OF ILLINOIS
DEPARTMENT OF TRANSPORTATION**

SCALE: SHEET OF SHEETS STA. TO STA.

F.A. RTE.	SECTION	COUNTY	TOTAL SHEETS	SHEET NO.
	2019-133-I	VARIOUS	242	64
ILLINOIS			CONTRACT NO. 62K07	



STATE OF ILLINOIS
DEPARTMENT OF TRANSPORTATION
 LANDSCAPE MAINTENANCE



- STRUCTURES**
- Guardrail
 - - - Noise Abatement Wall
 - Concrete Barrier Wall
 - - - Other Wall
 - - - Fence

STRUCTURES

WEED CONTROL

- MOWING**
- ⊗ Mowing (Acre)

MODEL: Default
 FILE NAME: \\CURRENT PROJECTS\active\105000 DOT Landscapes Maintenance\CIS Data\2019 Map_Maps\North_6216610094_KENNEDYKENNEDY.dwg

USER NAME = ryan.p	DESIGNED -	REVISED -
	DRAWN -	REVISED -
PLOT SCALE = 2.00' / in.	CHECKED -	REVISED -
PLOT DATE = 11/1/2019	DATE - 11/1/2019	REVISED -

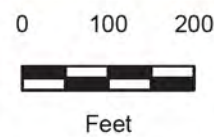
STATE OF ILLINOIS
DEPARTMENT OF TRANSPORTATION

SCALE: SHEET OF SHEETS STA. TO STA.

F.A. RTE.	SECTION	COUNTY	TOTAL SHEETS	SHEET NO.
	2019-133-1	VARIOUS	242	65
ILLINOIS			CONTRACT NO. 62K07	



STATE OF ILLINOIS
DEPARTMENT OF TRANSPORTATION
 LANDSCAPE MAINTENANCE



STRUCTURES
 — Guardrail
 - - - Noise Abatement Wall
 = Concrete Barrier Wall
 = Other Wall
 - - - Fence

STRUCTURES

WEED CONTROL

MOWING
 ⊗ Mowing (Acre)

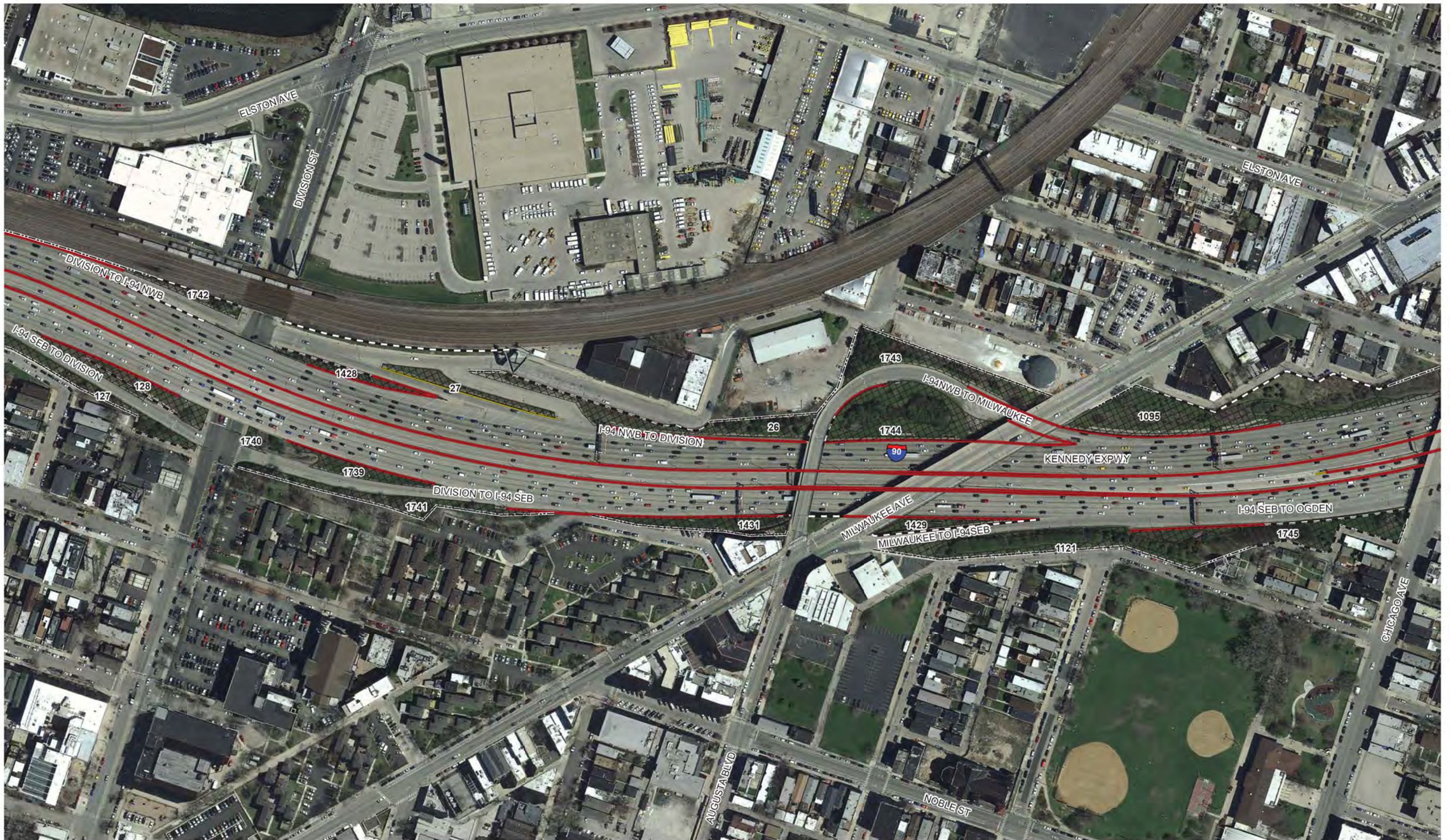
MODEL: Default
 FILE NAME: \\CURRENT PROJECTS\active\105000 DOT Landscapes Maintenance\CIS Data\2019 Map_Maps\North_6216610094_KENNEDYKENNEDY.dwg

USER NAME = ryan.p	DESIGNED -	REVISED -
PLOT SCALE = 2.00' / in.	DRAWN -	REVISED -
PLOT DATE = 11/1/2019	CHECKED -	REVISED -
	DATE - 11/1/2019	REVISED -

STATE OF ILLINOIS
DEPARTMENT OF TRANSPORTATION

SCALE: SHEET OF SHEETS STA. TO STA.

F.A. RTE.	SECTION	COUNTY	TOTAL SHEETS	SHEET NO.
	2019-133-I	VARIOUS	242	66
ILLINOIS			CONTRACT NO. 62K07	



**STATE OF ILLINOIS
DEPARTMENT OF TRANSPORTATION**

LANDSCAPE MAINTENANCE

0 100 200



Feet



DZM/GML

STRUCTURES

- Guardrail
- - - Noise Abatement Wall
- Concrete Barrier Wall
- Other Wall
- - - Fence

STRUCTURES

WEED CONTROL

MOWING

- Mowing (Acre)

MODEL: Default
FILE NAME: \\CURRENT PROJECTS\active\1405000 DOT Landscapes Maintenance\CIS Data\2019 Map_Maps\North_6216610094_KENNEDY_KENNEDY.dwg

USER NAME = ryan.p	DESIGNED -	REVISED -
	DRAWN -	REVISED -
PLOT SCALE = 2.00' / in.	CHECKED -	REVISED -
PLOT DATE = 11/1/2019	DATE - 11/1/2019	REVISED -

**STATE OF ILLINOIS
DEPARTMENT OF TRANSPORTATION**

SCALE: SHEET OF SHEETS STA. TO STA.

F.A. RTE.	SECTION	COUNTY	TOTAL SHEETS	SHEET NO.
	2019-133-4	VARIOUS	242	67
ILLINOIS			CONTRACT NO. 62K07	



STATE OF ILLINOIS
DEPARTMENT OF TRANSPORTATION

LANDSCAPE MAINTENANCE

0 100 200



Feet



DZM/GMF

STRUCTURES

- Guardrail
- Noise Abatement Wall
- Concrete Barrier Wall
- Other Wall
- Fence

STRUCTURES

WEED CONTROL

MOWING

- Mowing (Acre)

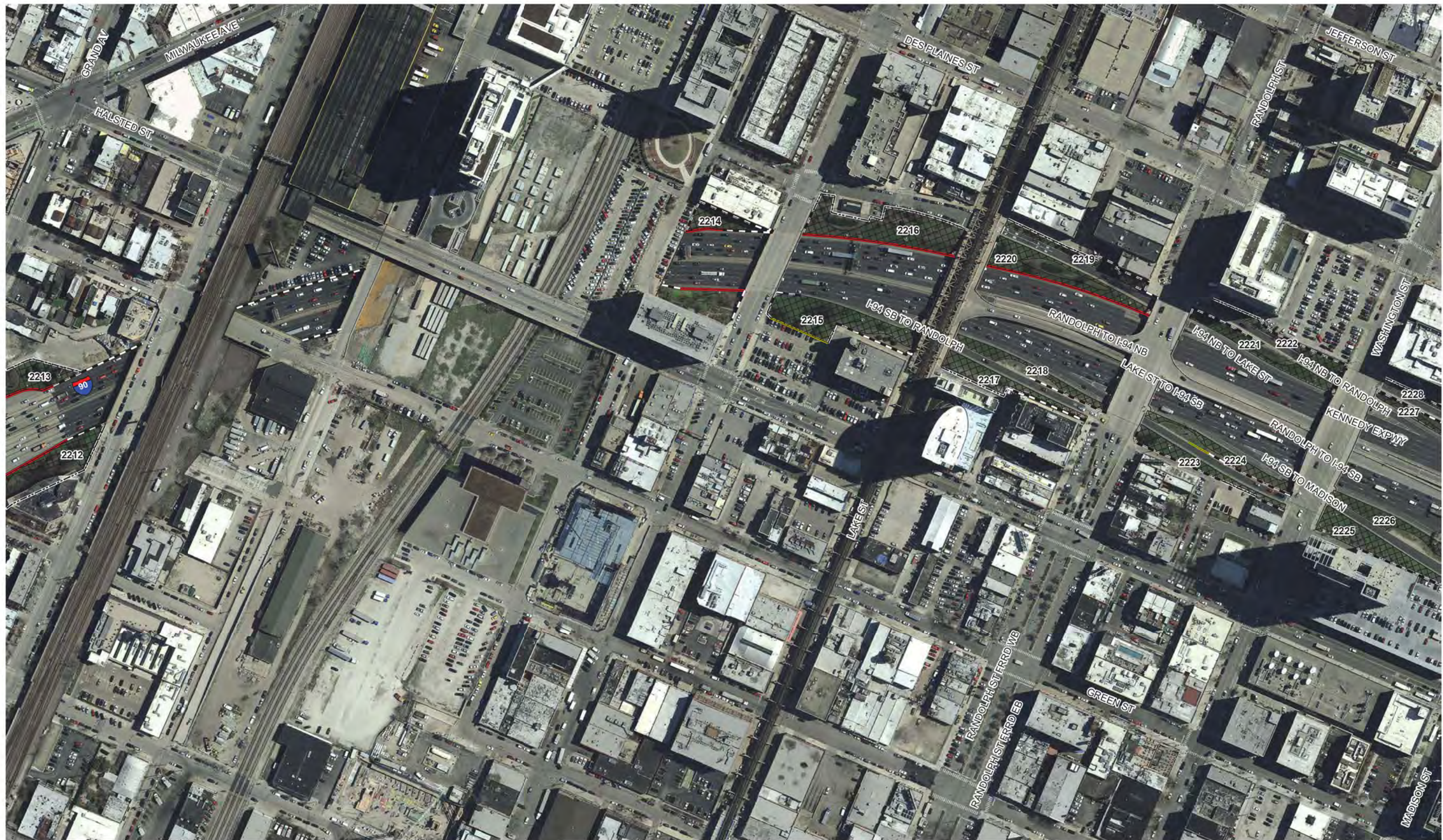
MODEL: Default
FILE NAME: \\CURRENT PROJECTS\active\105000 DOT Landscapes Maintenance\CIS Data\2019 Map_Maps\North_6216610094_KENNEDYKENNEDY.dwg

USER NAME = ryan.p	DESIGNED -	REVISED -
	DRAWN -	REVISED -
PLOT SCALE = 2.00' / in.	CHECKED -	REVISED -
PLOT DATE = 11/1/2019	DATE - 11/1/2019	REVISED -

STATE OF ILLINOIS
DEPARTMENT OF TRANSPORTATION

SCALE: SHEET OF SHEETS STA. TO STA.

F.A. RTE.	SECTION	COUNTY	TOTAL SHEETS	SHEET NO.
	2019-133-I	VARIOUS	242	68
ILLINOIS			CONTRACT NO. 62K07	



STATE OF ILLINOIS
DEPARTMENT OF TRANSPORTATION

LANDSCAPE MAINTENANCE

0 100 200



Feet



DZMGM

STRUCTURES

- Guardrail
- Noise Abatement Wall
- Concrete Barrier Wall
- Other Wall
- Fence

STRUCTURES

WEED CONTROL

MOWING

- Mowing (Acre)

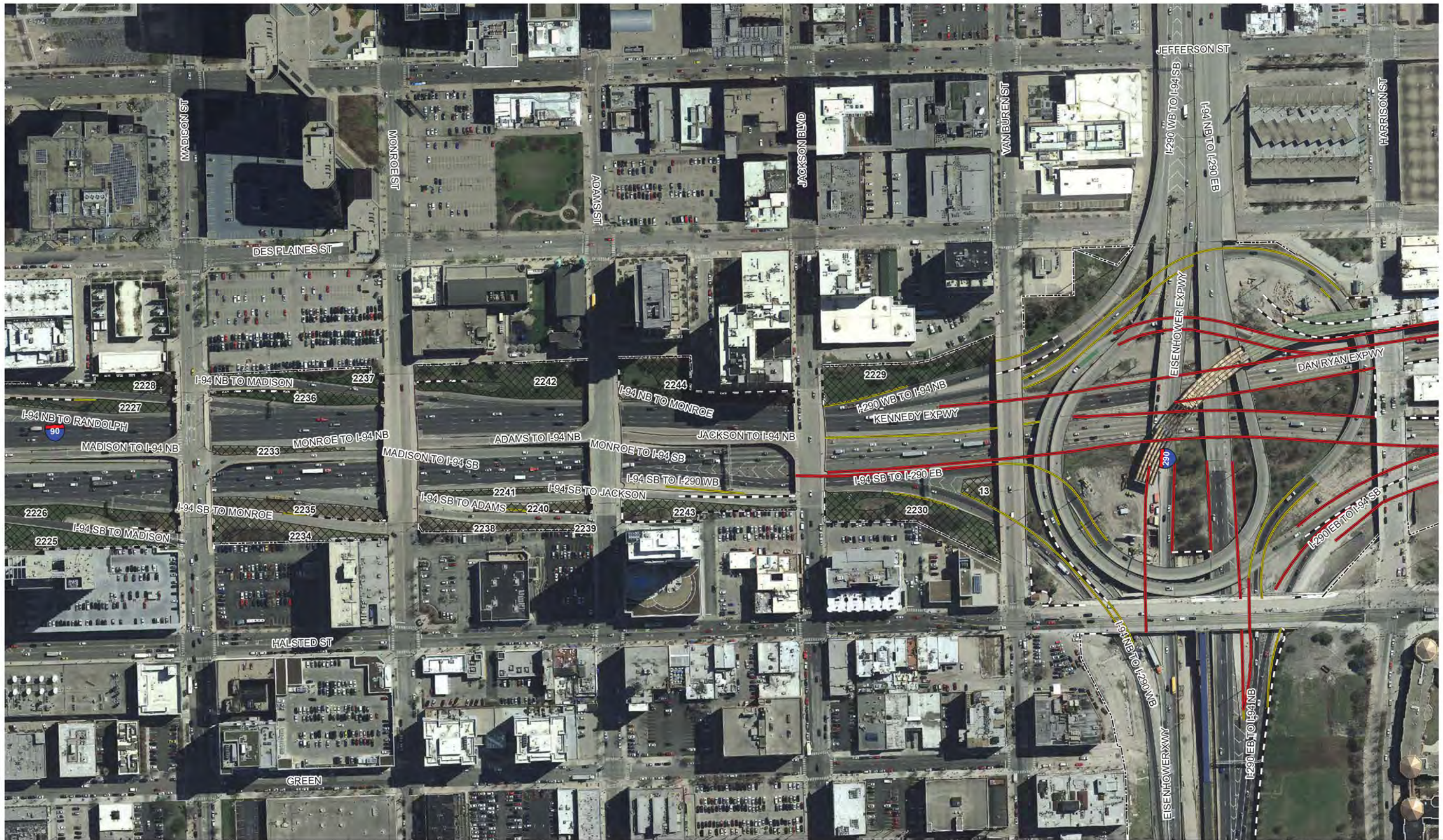
MODEL: Default
FILE NAME: \\CURRENT PROJECTS\active\105000 DOT Landscapes Maintenance\CIS Data\2019 Map - Map\North 6216610004 KENNEDYKENNEDY.dwg

USER NAME = ryan.p	DESIGNED -	REVISED -
	DRAWN -	REVISED -
PLOT SCALE = 2.00' / in.	CHECKED -	REVISED -
PLOT DATE = 11/1/2019	DATE - 11/1/2019	REVISED -

STATE OF ILLINOIS
DEPARTMENT OF TRANSPORTATION

SCALE: SHEET OF SHEETS STA. TO STA.

F.A. RTE.	SECTION	COUNTY	TOTAL SHEETS	SHEET NO.
	2019-133-4	VARIOUS	242	69
ILLINOIS			CONTRACT NO. 62K07	



STATE OF ILLINOIS
DEPARTMENT OF TRANSPORTATION

LANDSCAPE MAINTENANCE

0 100 200



Feet



STRUCTURES
 — Guardrail
 — Noise Abatement Wall
 — Concrete Barrier Wall
 — Other Wall
 - - - Fence

STRUCTURES

WEED CONTROL

MOWING

⊗ Mowing (Acre)

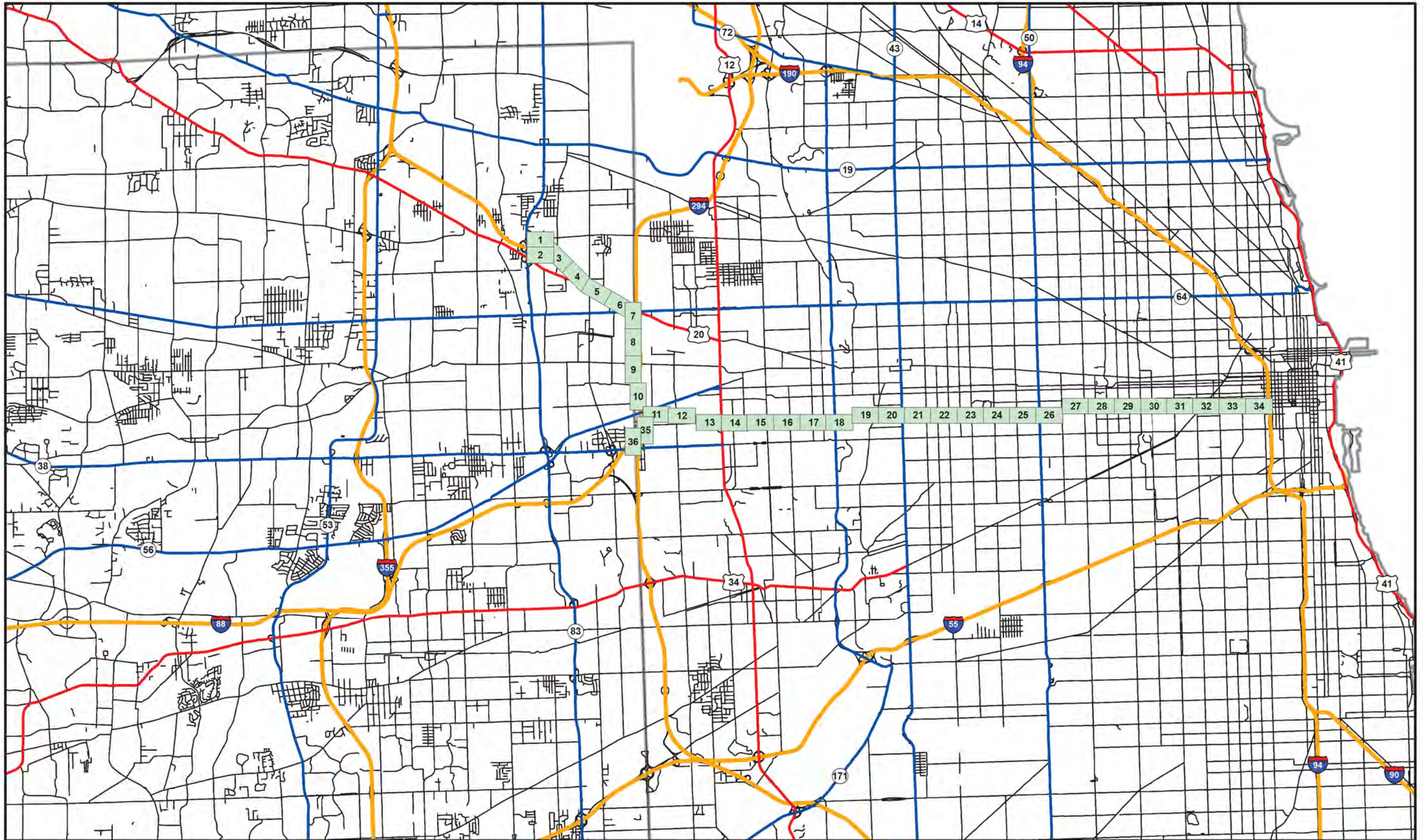
MODEL: Default
FILE NAME: \\CURRENT PROJECTS\active\1405000 DOT Landscapes Maintenance\CIS Data\2019 Nov_Maps\North_6216610094_KENNEDYKENNEDY.dwg

USER NAME = ryan.p	DESIGNED -	REVISED -
	DRAWN -	REVISED -
PLOT SCALE = 2.00' / in.	CHECKED -	REVISED -
PLOT DATE = 11/1/2019	DATE - 11/1/2019	REVISED -

STATE OF ILLINOIS
DEPARTMENT OF TRANSPORTATION


SCALE: SHEET OF SHEETS STA. TO STA.

F.A. RTE.	SECTION	COUNTY	TOTAL SHEETS	SHEET NO.
	2019-133-4	VARIOUS	242	70
ILLINOIS			CONTRACT NO. 62K07	



STATE OF ILLINOIS
DEPARTMENT OF TRANSPORTATION

LANDSCAPE MAINTENANCE



CONTRACT # 62K07 - EISENHOWER EXPRESSWAY

PAY ITEM # 25000750 - MOWING ACRE

STATE OF ILLINOIS
DEPARTMENT OF TRANSPORTATION

SCALE: SHEET OF SHEETS STA. TO STA.

F.A. RTE.	SECTION	COUNTY	TOTAL SHEETS	SHEET NO.
	2019-133-4	VARIOUS	242	71
ILLINOIS			CONTRACT NO. 62K07	

USER NAME = ryan.p	DESIGNED -	REVISED -
	DRAWN -	REVISED -
PLOT SCALE = 2.00' / in.	CHECKED -	REVISED -
PLOT DATE = 11/4/2019	DATE = 11/4/2019	REVISED -

TURF ID	WORK ORDER	ACRES	SHEET NUMBER(S)
56	62D90-05	0.18	5
115	62D90-05	0.05	33
116	62D90-05	0.25	34
117	62D90-05	0.25	34
118	62D90-05	0.23	34
120	62D90-05	0.47	24
121	62D90-05	0.31	32
122	62D90-05	0.26	32
168	62D90-05	1.21	23, 24
169	62D90-05	0.32	25
170	62D90-05	0.51	25
171	62D90-05	0.11	25
172	62D90-05	0.27	25, 26
173	62D90-05	0.48	26
174	62D90-05	0.23	26
175	62D90-05	0.63	26
176	62D90-05	0.29	26, 27
186	62D90-05	0.23	26, 27
187	62D90-05	0.16	27
190	62D90-05	0.45	27
199	62D90-05	0.45	27
200	62D90-05	0.77	29
201	62D90-05	0.72	29
202	62D90-05	0.61	29, 30
203	62D90-05	0.36	30
204	62D90-05	0.37	30
205	62D90-05	0.26	30
206	62D90-05	0.34	30
207	62D90-05	0.15	30, 31
208	62D90-05	0.30	30, 31
209	62D90-05	0.11	30, 31
210	62D90-05	0.48	31
211	62D90-05	0.27	31
212	62D90-05	0.26	31
213	62D90-05	0.12	31
214	62D90-05	0.50	32, 33
215	62D90-05	0.33	33
216	62D90-05	0.34	33
217	62D90-05	0.49	33
218	62D90-05	0.51	33
219	62D90-05	0.56	33
220	62D90-05	0.28	33
502	62D90-05	0.67	24, 25
503	62D90-05	0.21	25
504	62D90-05	0.30	25
505	62D90-05	0.19	25
506	62D90-05	0.27	25, 26
507	62D90-05	0.15	27, 28
508	62D90-05	0.03	28
509	62D90-05	0.21	28
COLUMN A TOTAL:		17.52	

TURF ID	WORK ORDER	ACRES	SHEET NUMBER(S)
510	62D90-05	0.24	27, 28
511	62D90-05	0.19	28
512	62D90-05	0.22	28
513	62D90-05	0.18	28
514	62D90-05	0.24	28
515	62D90-05	0.22	28
516	62D90-05	0.53	6, 7
517	62D90-05	0.26	6, 7
518	62D90-05	0.03	6, 7
519	62D90-05	0.19	6, 7
520	62D90-05	0.09	6, 7
521	62D90-05	0.22	7
522	62D90-05	0.51	6, 7
523	62D90-05	0.53	7
524	62D90-05	0.37	7
525	62D90-05	0.40	6, 7
526	62D90-05	0.79	6, 7
527	62D90-05	0.64	8, 9
528	62D90-05	0.46	8, 9
529	62D90-05	0.05	9
530	62D90-05	0.81	9
531	62D90-05	0.51	9
532	62D90-05	0.82	9
533	62D90-05	0.48	9
534	62D90-05	0.05	9
535	62D90-05	0.49	9
536	62D90-05	0.49	9
537	62D90-05	0.04	9
538	62D90-05	0.08	9
539	62D90-05	0.78	9
540	62D90-05	0.08	9
541	62D90-05	0.56	9, 10
542	62D90-05	0.57	28, 29
543	62D90-05	0.46	28, 29
544	62D90-05	0.44	29
545	62D90-05	0.29	29
546	62D90-05	0.33	29
547	62D90-05	0.41	29
548	62D90-05	0.25	31
549	62D90-05	0.13	31
550	62D90-05	0.49	31, 32
551	62D90-05	0.34	31, 32
552	62D90-05	0.48	24
583	62D90-05	0.24	32
584	62D90-05	0.18	32
585	62D90-05	0.33	32
586	62D90-05	0.01	24
602	62D90-05	0.07	24
603	62D90-05	0.57	24
604	62D90-05	0.58	23, 24
COLUMN B TOTAL:		17.73	

TURF ID	WORK ORDER	ACRES	SHEET NUMBER(S)
605	62D90-05	0.45	24
894	62D90-05	0.83	9
900	62D90-05	0.18	32
918	62D90-05	0.69	1
919	62D90-05	1.12	1, 2
920	62D90-05	0.84	2
921	62D90-05	1.04	2
922	62D90-05	0.63	1, 2
923	62D90-05	0.56	2
924	62D90-05	0.81	1, 2
925	62D90-05	0.85	2, 3
926	62D90-05	1.12	3, 4
927	62D90-05	1.16	3, 4
928	62D90-05	1.01	3, 4
929	62D90-05	0.62	4
930	62D90-05	0.38	4, 5
931	62D90-05	0.41	4, 5
932	62D90-05	0.46	5
933	62D90-05	0.36	5
934	62D90-05	0.24	15
935	62D90-05	0.22	15
936	62D90-05	0.37	15
937	62D90-05	0.34	15
938	62D90-05	0.48	15
939	62D90-05	0.50	15
940	62D90-05	0.44	15
941	62D90-05	0.08	15
942	62D90-05	0.63	15
943	62D90-05	0.16	15
944	62D90-05	0.04	15
945	62D90-05	0.68	15, 16
946	62D90-05	0.20	16
947	62D90-05	0.49	15, 16
948	62D90-05	0.27	16
949	62D90-05	0.26	16
950	62D90-05	0.55	16, 17
951	62D90-05	0.19	16
956	62D90-05	0.19	5, 6
957	62D90-05	0.20	6
958	62D90-05	0.50	6
959	62D90-05	0.28	6, 7
960	62D90-05	0.41	6, 7
961	62D90-05	0.43	6, 7
962	62D90-05	0.54	9, 10
963	62D90-05	0.03	10
964	62D90-05	0.17	10
965	62D90-05	0.01	10
966	62D90-05	0.05	10
967	62D90-05	0.19	10
968	62D90-05	0.09	10
COLUMN C TOTAL:		22.76	

TURF ID	WORK ORDER	ACRES	SHEET NUMBER(S)
969	62D90-05	0.17	10, 11
970	62D90-05	0.19	10, 11
971	62D90-05	0.17	10, 11
972	62D90-05	0.17	10, 11
976	62D90-05	0.59	16, 17
977	62D90-05	0.20	17
978	62D90-05	0.22	17
979	62D90-05	0.18	17
980	62D90-05	0.24	17
981	62D90-05	0.19	17, 18
982	62D90-05	0.25	18
983	62D90-05	0.18	17, 18
984	62D90-05	0.23	18
985	62D90-05	0.19	18
986	62D90-05	0.29	18
987	62D90-05	0.23	18
988	62D90-05	0.23	18
989	62D90-05	0.42	19
990	62D90-05	0.28	19
991	62D90-05	0.23	19
992	62D90-05	0.33	19
993	62D90-05	0.12	12
994	62D90-05	0.32	20
995	62D90-05	0.04	20
996	62D90-05	0.19	20
997	62D90-05	0.05	20
998	62D90-05	0.07	21
999	62D90-05	0.46	21
1000	62D90-05	0.31	11
1001	62D90-05	0.69	11
1002	62D90-05	0.09	11
1003	62D90-05	0.07	11
1004	62D90-05	0.51	11, 12
1005	62D90-05	0.32	12
1006	62D90-05	0.82	12
1007	62D90-05	0.12	13
1008	62D90-05	0.46	13, 14
1009	62D90-05	0.82	13, 14
1010	62D90-05	0.59	13, 14
1011	62D90-05	0.15	13, 14
1012	62D90-05	0.71	24
1013	62D90-05	0.18	14
1014	62D90-05	0.49	14
1015	62D90-05	0.43	14
1016	62D90-05	0.52	14
1017	62D90-05	0.12	14
1018	62D90-05	0.28	14
1019	62D90-05	0.39	14
1020	62D90-05	0.20	14
1021	62D90-05	0.21	14, 15
COLUMN D TOTAL:		14.87	

TURF ID	WORK ORDER	ACRES	SHEET NUMBER(S)
1022	62D90-05	0.16	15
1023	62D90-05	0.06	22
1024	62D90-05	0.21	22
1025	62D90-05	0.13	22
1026	62D90-05	0.09	22, 23
1027	62D90-05	0.45	23
1028	62D90-05	0.43	24
1038	62D90-05	0.32	18
1099	62D90-05	0.65	32
1109	62D90-05	0.66	26, 27
1110	62D90-05	0.68	26
1111	62D90-05	0.34	33
1115	62D90-05	0.92	29
1116	62D90-05	0.93	29, 30
1125	62D90-05	0.19	27
1139	62D90-05	0.24	22
1142	62D90-05	0.85	29
1143	62D90-05	0.08	27
1144	62D90-05	0.43	33, 34
1167	62D90-05	0.25	6, 7
1189	62D90-05	0.20	14
1202	62D90-05	0.17	33
1267	62D90-05	0.03	28
1268	62D90-05	0.03	28
1269	62D90-05	0.02	28
1270	62D90-05	0.07	31
1271	62D90-05	0.10	24
1342	62D90-05	0.48	2, 3
1343	62D90-05	0.45	2, 3
1344	62D90-05	0.21	3
1345	62D90-05	0.16	10
1346	62D90-05	0.35	11
1347	62D90-05	0.12	11
1348	62D90-05	0.57	11, 12
1349	62D90-05	0.14	11
1350	62D90-05	1.04	12, 13, 14
1351	62D90-05	0.44	14
1352	62D90-05	0.13	14
1353	62D90-05	0.01	15
1354	62D90-05	0.01	15
1355	62D90-05	0.03	19
1356	62D90-05	0.12	19, 20
1357	62D90-05	0.06	19, 20
1358	62D90-05	0.05	20
1359	62D90-05	0.26	20
1360	62D90-05	0.06	21
1361	62D90-05	0.21	21
1362	62D90-05	0.30	22
1363	62D90-05	0.09	22
1364	62D90-05	0.76	22
COLUMN E TOTAL:		14.73	

TURF ID	WORK ORDER	ACRES	SHEET NUMBER(S)
1365	62D90-05	1.00	22, 23
1366	62D90-05	0.05	23
1405	62D90-05	0.15	4
1406	62D90-05	0.05	5
1425	62D90-05	0.12	18
1426	62D90-05	0.02	27
2136	62D90-05	0.02	2
2142	62D90-05	0.33	4
2143	62D90-05	0.26	4, 5
2144	62D90-05	0.01	4
2145	62D90-05	0.18	4
2146	62D90-05	0.72	4
2147	62D90-05	0.29	4
2148	62D90-05	0.82	4, 5
2245	62D90-05	0.27	32
2246	62D90-05	0.48	32
2247	62D90-05	0.48	31, 32
2248	62D90-05	0.60	31
2249	62D90-05	1.33	24,

MODEL: Default
 FILE NAME: \\CURRENT PROJECTS\active\1405000 DOT Landscaps Maintenance\CIS Data\2019 Map_Maps\MOW_CADD_FILES\Brenbowr.dgn




STATE OF ILLINOIS DEPARTMENT OF TRANSPORTATION LANDSCAPE MAINTENANCE	0 100 200 Feet		DZEMG	STRUCTURES	STRUCTURES	WEED CONTROL	MOWING Mowing (Acre)
--	-----------------------	--	--------------	-------------------	-------------------	---------------------	--------------------------------

USER NAME = ryan.p	DESIGNED -	REVISED -
	DRAWN -	REVISED -
PLOT SCALE = 2.00' / in.	CHECKED -	REVISED -
PLOT DATE = 11/4/2019	DATE - 11/4/2019	REVISED -

STATE OF ILLINOIS
DEPARTMENT OF TRANSPORTATION

SCALE: SHEET OF SHEETS STA. TO STA.

F.A. RTE.	SECTION	COUNTY	TOTAL SHEETS	SHEET NO.
	2019-133-I	VARIOUS	242	73
CONTRACT NO. 62K07				



STATE OF ILLINOIS DEPARTMENT OF TRANSPORTATION LANDSCAPE MAINTENANCE	0 100 200 Feet		DZM	STRUCTURES	STRUCTURES	WEED CONTROL	MOWING Mowing (Acre)		
--	-----------------------	--	------------	-------------------	-------------------	---------------------	--------------------------------	--	--


MODEL: Default
 FILE NAME: \\CURRENT PROJECTS\active\1405000 DOT Landscaps Maintenance\CIS Data\2019 Map_Maps\MOW_CADD_FILES\Brenbowe.dgn

USER NAME = ryan.p	DESIGNED -	REVISED -	
	DRAWN -	REVISED -	
PLOT SCALE = 2.00' / in.	CHECKED -	REVISED -	
PLOT DATE = 11/4/2019	DATE - 11/4/2019	REVISED -	

STATE OF ILLINOIS
DEPARTMENT OF TRANSPORTATION

SCALE:	SHEET	OF	SHEETS	STA.	TO	STA.
--------	-------	----	--------	------	----	------

F.A. RTE.	SECTION	COUNTY	TOTAL SHEETS	SHEET NO.
	2019-133-4	VARIOUS	242	74
ILLINOIS				
CONTRACT NO. 62K07				



**STATE OF ILLINOIS
DEPARTMENT OF TRANSPORTATION**

LANDSCAPE MAINTENANCE

0 100 200



Feet



DZMM

STRUCTURES

STRUCTURES

WEED CONTROL

MOWING

☒ Mowing (Acre)


MODEL: Default
FILE NAME: \\CURRENT PROJECTS\active\105000 DOT Landscaps Maintenance\GIS Data\2019 Mow_Maps\MOW_CADD_FILES\Efrenchowr.dgn

USER NAME = ryan.p	DESIGNED -	REVISED -
	DRAWN -	REVISED -
PLOT SCALE = 2.00' / in.	CHECKED -	REVISED -
PLOT DATE = 11/4/2019	DATE - 11/4/2019	REVISED -

**STATE OF ILLINOIS
DEPARTMENT OF TRANSPORTATION**

SCALE: SHEET OF SHEETS STA. TO STA.

F.A. RTE.	SECTION	COUNTY	TOTAL SHEETS	SHEET NO.
	2019-133-I	VARIOUS	242	75
ILLINOIS			CONTRACT NO. 62K07	



STATE OF ILLINOIS DEPARTMENT OF TRANSPORTATION LANDSCAPE MAINTENANCE	0 100 200 Feet		DZMM	STRUCTURES STRUCTURES WEED CONTROL MOWING Mowing (Acre)	
--	-----------------------	--	-------------	---	--

MODEL: Default
 FILE NAME: \\CURRENT\PROJECTS\Active\1405000\DOT_Landscapes_Maintenance\CIS_Data\2019_Mow_Map\Map\MOW_CADD_FILES\EPlancover.dgn

USER NAME = ryan.p	DESIGNED -	REVISED -
	DRAWN -	REVISED -
PLOT SCALE = 2.00' / in.	CHECKED -	REVISED -
PLOT DATE = 11/4/2019	DATE - 11/4/2019	REVISED -

STATE OF ILLINOIS
DEPARTMENT OF TRANSPORTATION

SCALE:	SHEET	OF	SHEETS	STA.	TO STA.
--------	-------	----	--------	------	---------

F.A. RTE.	SECTION	COUNTY	TOTAL SHEETS	SHEET NO.
	2019-133-I	VARIOUS	242	76
ILLINOIS				
CONTRACT NO. 62K07				



STATE OF ILLINOIS DEPARTMENT OF TRANSPORTATION LANDSCAPE MAINTENANCE	0 100 200 Feet		IM DZ MM	<u>STRUCTURES</u> <u>STRUCTURES</u> <u>WEED CONTROL</u> <u>MOWING</u> Mowing (Acre)	
--	-----------------------	--	-------------------------------------	--	--

 MODEL: Default
 FILE NAME: \\CURRENT PROJECTS\active\1405000 DOT Landscaps Maintenance\CIS Data\2019 Map_Maps\MOW_CADD_FILES\Efrenchowr.dgn

USER NAME = ryan,p	DESIGNED -	REVISED -	
	DRAWN -	REVISED -	
PLOT SCALE = 2.00' / in.	CHECKED -	REVISED -	
PLOT DATE = 11/4/2019	DATE - 11/4/2019	REVISED -	

STATE OF ILLINOIS
DEPARTMENT OF TRANSPORTATION

SCALE:	SHEET	OF	SHEETS	STA.	TO STA.
--------	-------	----	--------	------	---------

F.A. RTE.	SECTION	COUNTY	TOTAL SHEETS	SHEET NO.
	2019-133-I	VARIOUS	242	77
ILLINOIS				
CONTRACT NO. 62K07				



STATE OF ILLINOIS DEPARTMENT OF TRANSPORTATION LANDSCAPE MAINTENANCE	0 100 200 Feet		DZM	<u>STRUCTURES</u>	<u>STRUCTURES</u>	<u>WEED CONTROL</u>	<u>MOWING</u> Mowing (Acre)		
--	-----------------------	--	------------	-------------------	-------------------	---------------------	--------------------------------	--	--


 MODEL: Default
 FILE NAME: \\CURRENT PROJECTS\active\1055000 DOT Landscaps Maintenance\CIS Data\2019 Map_Maps\MOW_CADD_FILES\Efrenchowr.dgn

USER NAME = ryan.p	DESIGNED -	REVISED -	
	DRAWN -	REVISED -	
PLOT SCALE = 2.00' / in.	CHECKED -	REVISED -	
PLOT DATE = 11/4/2019	DATE - 11/4/2019	REVISED -	

STATE OF ILLINOIS
DEPARTMENT OF TRANSPORTATION

SCALE:	SHEET	OF	SHEETS	STA.	TO	STA.
--------	-------	----	--------	------	----	------

F.A. RTE.	SECTION	COUNTY	TOTAL SHEETS	SHEET NO.
	2019-133-I	VARIOUS	242	78
ILLINOIS			CONTRACT NO. 62K07	



STATE OF ILLINOIS DEPARTMENT OF TRANSPORTATION LANDSCAPE MAINTENANCE	0 100 200 Feet		DZMMQMI	<u>STRUCTURES</u>	<u>STRUCTURES</u>	<u>WEED CONTROL</u>	<u>MOWING</u> Mowing (Acre)		
--	-----------------------	--	----------------	-------------------	-------------------	---------------------	--------------------------------	--	--

MODEL: Default
 FILE NAME: \\CURRENT PROJECTS\active\1055000 DOT Landscapes Maintenance\GIS Data\2019 Map_Maps\MOW_CADD_FILES\Efrenchowr.dgn

USER NAME = ryan.p	DESIGNED -	REVISED -	
	DRAWN -	REVISED -	
PLOT SCALE = 2.00' / in.	CHECKED -	REVISED -	
PLOT DATE = 11/4/2019	DATE = 11/4/2019	REVISED -	

STATE OF ILLINOIS
DEPARTMENT OF TRANSPORTATION

SCALE: SHEET OF SHEETS STA. TO STA.

F.A. RTE.	SECTION	COUNTY	TOTAL SHEETS	SHEET NO.
	2019-133-I	VARIOUS	242	79
CONTRACT NO. 62K07				
ILLINOIS				



STATE OF ILLINOIS DEPARTMENT OF TRANSPORTATION LANDSCAPE MAINTENANCE	0 100 200 Feet		LOG DZ MM 2019	<u>STRUCTURES</u> <u>STRUCTURES</u> <u>WEED CONTROL</u> <u>MOWING</u> Mowing (Acre)	
--	-----------------------	--	---	--	--

MODEL: Default
 FILE NAME: \\CURRENT PROJECTS\active\1405000 DOT Landscaps Maintenance\CIS Data\2019 Map_Maps\MOW_CADD_FILES\Eisenhower.dgn

USER NAME = ryan.p	DESIGNED -	REVISED -	
	DRAWN -	REVISED -	
PLOT SCALE = 2.00' / in.	CHECKED -	REVISED -	
PLOT DATE = 11/4/2019	DATE - 11/4/2019	REVISED -	

STATE OF ILLINOIS
DEPARTMENT OF TRANSPORTATION

SCALE:	SHEET	OF	SHEETS	STA.	TO STA.
--------	-------	----	--------	------	---------

F.A. RTE.	SECTION	COUNTY	TOTAL SHEETS	SHEET NO.
	2019-133-I	VARIOUS	242	80
ILLINOIS				
CONTRACT NO. 62K07				



STATE OF ILLINOIS DEPARTMENT OF TRANSPORTATION LANDSCAPE MAINTENANCE	0 100 200 Feet		DZFMG	STRUCTURES STRUCTURES WEED CONTROL MOWING Mowing (Acre)	
--	-----------------------	--	--------------	---	--


MODEL: Default
 FILE NAME: \\CURRENT PROJECTS\active\1405000 DOT Landscaps Maintenance\CIS Data\2019 Map_Maps\MOW_CADD_FILES\Eisenhower.dgn

USER NAME = ryan.p	DESIGNED -	REVISED -
	DRAWN -	REVISED -
PLOT SCALE = 2.00' / in.	CHECKED -	REVISED -
PLOT DATE = 11/4/2019	DATE - 11/4/2019	REVISED -

STATE OF ILLINOIS
DEPARTMENT OF TRANSPORTATION

SCALE: SHEET OF SHEETS STA. TO STA.

F.A. RTE.	SECTION	COUNTY	TOTAL SHEETS	SHEET NO.
	2019-133-I	VARIOUS	242	81
ILLINOIS			CONTRACT NO. 62K07	



**STATE OF ILLINOIS
DEPARTMENT OF TRANSPORTATION**

LANDSCAPE MAINTENANCE

0 100 200



Feet



DZMMGMI

STRUCTURES

STRUCTURES

WEED CONTROL

MOWING

☒ Mowing (Acre)

MODEL: Default
FILE NAME: \\CURRENT PROJECTS\active\1405000 DOT Landscaps Maintenance\GIS Data\2019 Mor_Maps\MOV_CADD_FILES\Eisenhower.dgn

USER NAME = ryan.p	DESIGNED -	REVISED -
	DRAWN -	REVISED -
PLOT SCALE = 2.00' / in.	CHECKED -	REVISED -
PLOT DATE = 11/4/2019	DATE - 11/4/2019	REVISED -

**STATE OF ILLINOIS
DEPARTMENT OF TRANSPORTATION**

SCALE: SHEET OF SHEETS STA. TO STA.

F.A. RTE.	SECTION	COUNTY	TOTAL SHEETS	SHEET NO.
	2019-133-I	VARIOUS	242	82
			CONTRACT NO. 62K07	
ILLINOIS				

MODEL: Default
 FILE NAME: \\CURRENT PROJECTS\active\1405000 IDOT Landscaps Maintenance\CIS Data\2019 Map_Maps\MOW_CADD_FILES\Eisenhower.dgn



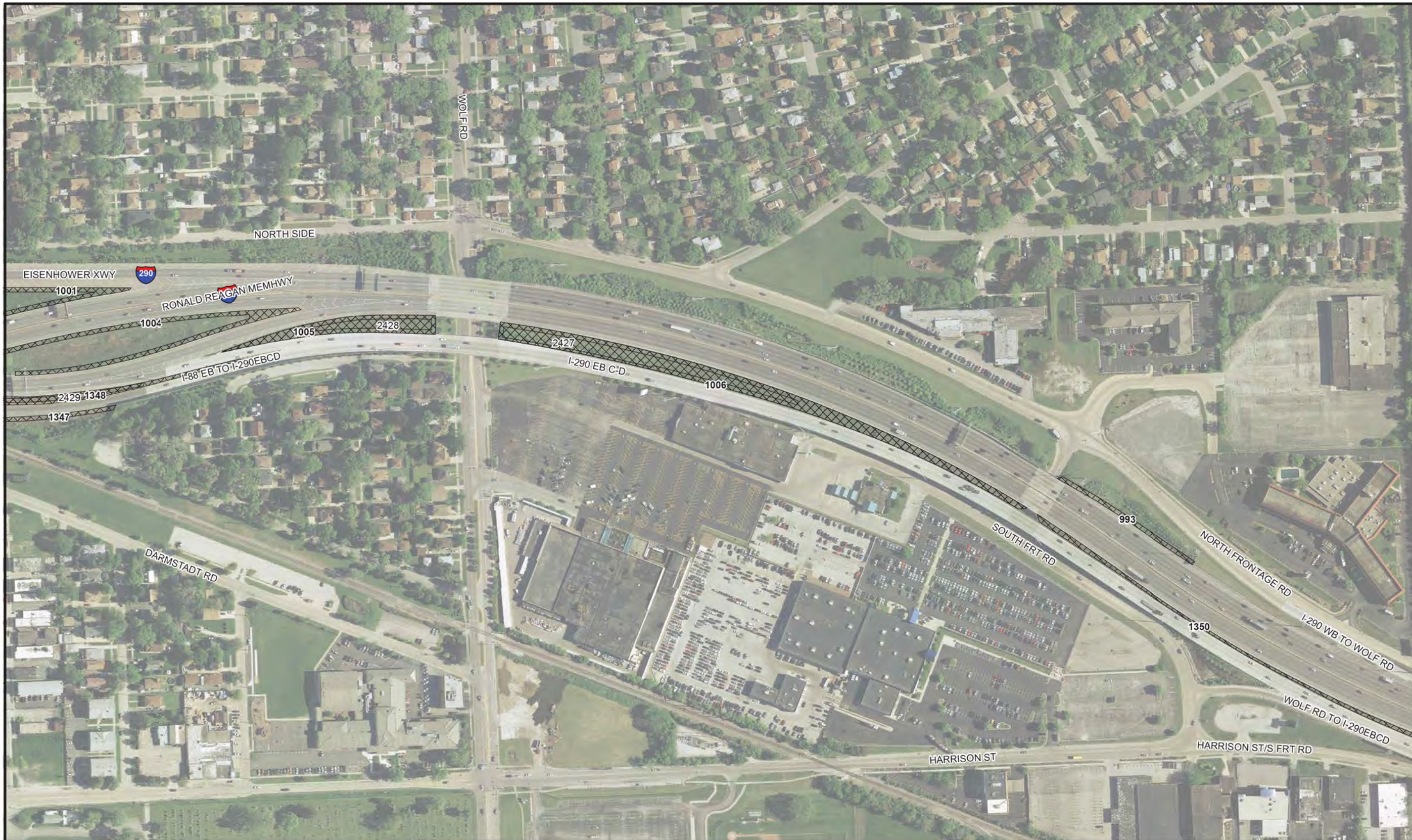
STATE OF ILLINOIS DEPARTMENT OF TRANSPORTATION LANDSCAPE MAINTENANCE	0 100 200 Feet		DZM	<u>STRUCTURES</u>	<u>STRUCTURES</u>	<u>WEED CONTROL</u>	<u>MOWING</u> Mowing (Acre)		
--	-----------------------	--	------------	-------------------	-------------------	---------------------	--------------------------------	--	--

USER NAME = ryan.p	DESIGNED -	REVISED -	
	DRAWN -	REVISED -	
PLOT SCALE = 2.00' / in.	CHECKED -	REVISED -	
PLOT DATE = 11/4/2019	DATE - 11/4/2019	REVISED -	

STATE OF ILLINOIS
DEPARTMENT OF TRANSPORTATION

SCALE:	SHEET	OF	SHEETS	STA.	TO STA.
--------	-------	----	--------	------	---------

F.A. RTE.	SECTION	COUNTY	TOTAL SHEETS	SHEET NO.
	2019-133-I	VARIOUS	242	83
ILLINOIS			CONTRACT NO. 62K07	



STATE OF ILLINOIS DEPARTMENT OF TRANSPORTATION LANDSCAPE MAINTENANCE	0 100 200 Feet		DZM	<u>STRUCTURES</u> <u>STRUCTURES</u> <u>WEED CONTROL</u> <u>MOWING</u> Mowing (Acre)	
--	-----------------------	--	------------	--	--

MODEL: Default
 FILE NAME: \\CURRENT PROJECTS\active\1405000 DOT Landscaps Maintenance\CIS Data\2019 Map_Maps\MOW_CADD_FILES\Eisenhower.dgn

USER NAME = ryan.p	DESIGNED -	REVISED -	
	DRAWN -	REVISED -	
PLOT SCALE = 2.00' / in.	CHECKED -	REVISED -	
PLOT DATE = 11/4/2019	DATE - 11/4/2019	REVISED -	

STATE OF ILLINOIS
DEPARTMENT OF TRANSPORTATION

SCALE: SHEET OF SHEETS STA. TO STA.

F.A. RTE.	SECTION	COUNTY	TOTAL SHEETS	SHEET NO.
	2019-133-I	VARIOUS	242	84
ILLINOIS			CONTRACT NO. 62K07	



**STATE OF ILLINOIS
DEPARTMENT OF TRANSPORTATION**

LANDSCAPE MAINTENANCE

0 100 200



Feet



DZFMZM

STRUCTURES

STRUCTURES

WEED CONTROL

MOWING

☒ Mowing (Acre)

MODEL: Default
FILE NAME: \\CURRENT PROJECTS\active\1405000 IDOT Landscaps Maintenance\CIS Data\3019_Mow_Map\Map\MOW_CADD_FILES\Eisenhower.dgn

USER NAME = ryan.p	DESIGNED -	REVISED -
PLOT SCALE = 2.00' / in.	DRAWN -	REVISED -
PLOT DATE = 11/4/2019	CHECKED -	REVISED -
	DATE - 11/4/2019	REVISED -

**STATE OF ILLINOIS
DEPARTMENT OF TRANSPORTATION**

SCALE: SHEET OF SHEETS STA. TO STA.

F.A. RTE.	SECTION	COUNTY	TOTAL SHEETS	SHEET NO.
	2019-133-I	VARIOUS	242	85
ILLINOIS			CONTRACT NO. 62K07	

MODEL: Default
 FILE NAME: \\CURRENT PROJECTS\active\1405000 DOT Landscaps Maintenance\CIS Data\2019 Map_Maps\MOW_CADD_FILES\Eisenhower.dgn



STATE OF ILLINOIS DEPARTMENT OF TRANSPORTATION LANDSCAPE MAINTENANCE	0 100 200 Feet		DFM	STRUCTURES	STRUCTURES	WEED CONTROL	MOWING Mowing (Acre)		

USER NAME = ryan.p	DESIGNED -	REVISED -
	DRAWN -	REVISED -
PLOT SCALE = 2.00' / in.	CHECKED -	REVISED -
PLOT DATE = 11/4/2019	DATE - 11/4/2019	REVISED -

STATE OF ILLINOIS
DEPARTMENT OF TRANSPORTATION

SCALE: SHEET OF SHEETS STA. TO STA.

F.A. RTE.	SECTION	COUNTY	TOTAL SHEETS	SHEET NO.
	2019-133-I	VARIOUS	242	86
ILLINOIS			CONTRACT NO. 62K07	

MODEL: Default
 FILE NAME: \\CURRENT PROJECTS\active\1405000 DOT Landscaps Maintenance\CIS Data\2019 Mow Map\MOV_CADD_FILES\Eisenhower.dgn



STATE OF ILLINOIS DEPARTMENT OF TRANSPORTATION LANDSCAPE MAINTENANCE	0 100 200 Feet		DZMGM	STRUCTURES 	STRUCTURES 	WEED CONTROL 	MOWING Mowing (Acre)		
--	-----------------------	--	--------------	-----------------------	-----------------------	-------------------------	--------------------------------	--	--

USER NAME = ryan.p	DESIGNED -	REVISED -	
	DRAWN -	REVISED -	
PLOT SCALE = 2.00' / in.	CHECKED -	REVISED -	
PLOT DATE = 11/4/2019	DATE - 11/4/2019	REVISED -	

STATE OF ILLINOIS
DEPARTMENT OF TRANSPORTATION

SCALE:	SHEET	OF	SHEETS	STA.	TO STA.
--------	-------	----	--------	------	---------

F.A. RTE.	SECTION	COUNTY	TOTAL SHEETS	SHEET NO.
	2019-133-I	VARIOUS	242	87
ILLINOIS				
CONTRACT NO. 62K07				

MODEL: Default
 FILE NAME: \\CURRENT PROJECTS\active\1405000 DOT Landscapes Maintenance\GIS Data\2019 Mow_Maps\MOW_CADD_FILES\Eisenhower.dgn



STATE OF ILLINOIS DEPARTMENT OF TRANSPORTATION LANDSCAPE MAINTENANCE	0 100 200 Feet		STRUCTURES STRUCTURES WEED CONTROL MOWING Mowing (Acre)	
--	-----------------------	--	---	--


USER NAME = ryan.p	DESIGNED -	REVISED -
	DRAWN -	REVISED -
PLOT SCALE = 2.00' / in.	CHECKED -	REVISED -
PLOT DATE = 11/4/2019	DATE - 11/4/2019	REVISED -

STATE OF ILLINOIS
DEPARTMENT OF TRANSPORTATION

SCALE:	SHEET	OF	SHEETS	STA.	TO STA.
--------	-------	----	--------	------	---------

F.A. RTE.	SECTION	COUNTY	TOTAL SHEETS	SHEET NO.
	2019-133-I	VARIOUS	242	88
ILLINOIS				
CONTRACT NO. 62K07				

MODEL: Default
 FILE NAME: \\CURRENT PROJECTS\active\1405000 DOT Landscaps Maintenance\CIS Data\2019 Map_Maps\MOW_CADD_FILES\Eisenhower.dgn



STATE OF ILLINOIS DEPARTMENT OF TRANSPORTATION LANDSCAPE MAINTENANCE	0 100 200 Feet		DZM	<u>STRUCTURES</u>	<u>STRUCTURES</u>	<u>WEED CONTROL</u>	<u>MOWING</u> Mowing (Acre)		
--	-----------------------	--	------------	-------------------	-------------------	---------------------	--------------------------------	--	--


USER NAME = ryan.p	DESIGNED -	REVISED -	
	DRAWN -	REVISED -	
PLOT SCALE = 2.00' / in.	CHECKED -	REVISED -	
PLOT DATE = 11/4/2019	DATE - 11/4/2019	REVISED -	

STATE OF ILLINOIS
DEPARTMENT OF TRANSPORTATION

SCALE: SHEET OF SHEETS STA. TO STA.

F.A. RTE.	SECTION	COUNTY	TOTAL SHEETS	SHEET NO.
	2019-133-I	VARIOUS	242	89
ILLINOIS			CONTRACT NO. 62K07	

MODEL Default
 FILE NAME: \\CURRENT PROJECTS\active\1405000 DOT Landscaps Maintenance\CIS Data\2019 Map_Maps\MOW_CADD_FILES\Eisenhower.dgn




STATE OF ILLINOIS DEPARTMENT OF TRANSPORTATION LANDSCAPE MAINTENANCE	0 100 200 Feet		DZM	<u>STRUCTURES</u> <u>STRUCTURES</u> <u>WEED CONTROL</u> <u>MOWING</u> Mowing (Acre)	
--	-----------------------	--	------------	--	--

USER NAME = ryan.p	DESIGNED -	REVISED -	
	DRAWN -	REVISED -	
PLOT SCALE = 2.00' / in.	CHECKED -	REVISED -	
PLOT DATE = 11/4/2019	DATE - 11/4/2019	REVISED -	

STATE OF ILLINOIS
DEPARTMENT OF TRANSPORTATION

SCALE:	SHEET	OF	SHEETS	STA.	TO STA.
--------	-------	----	--------	------	---------

F.A. RTE.	SECTION	COUNTY	TOTAL SHEETS	SHEET NO.
	2019-133-I	VARIOUS	242	90
ILLINOIS			CONTRACT NO. 62K07	



STATE OF ILLINOIS DEPARTMENT OF TRANSPORTATION LANDSCAPE MAINTENANCE	0 100 200 Feet		DZ ENGINEERING	STRUCTURES STRUCTURES WEED CONTROL MOWING Mowing (Acre)		
--	-----------------------	--	---------------------------------	---	--	--

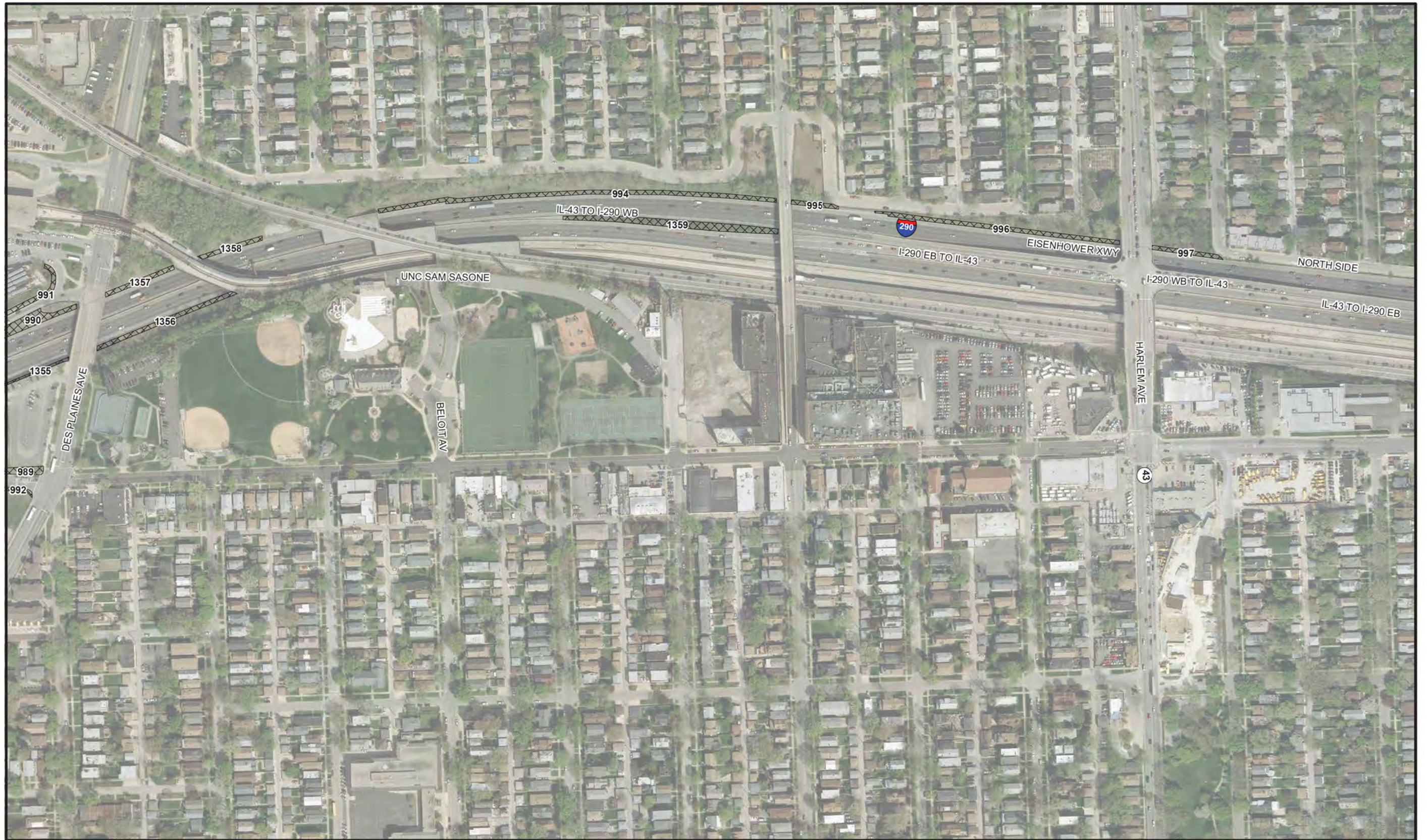
MODEL: Default
 FILE NAME: \\CURRENT PROJECTS\active\1405000 DOT Landscaps Maintenance\CIS Data\2019 Map_Maps\MOW_CADD_FILES\Eisenhower.dgn

USER NAME = ryan.p	DESIGNED -	REVISED -	
	DRAWN -	REVISED -	
PLOT SCALE = 2.00' / in.	CHECKED -	REVISED -	
PLOT DATE = 11/4/2019	DATE - 11/4/2019	REVISED -	

STATE OF ILLINOIS
DEPARTMENT OF TRANSPORTATION

SCALE:	SHEET	OF	SHEETS	STA.	TO	STA.
ILLINOIS						
F.A. RTE.	SECTION	COUNTY	TOTAL SHEETS	SHEET NO.		
	2019-133-I	VARIOUS	242	91		
CONTRACT NO. 62K07						

MODEL: Default
 FILE NAME: \\CURRENT PROJECTS\active\1055000 DOT Landscaps Maintenance\CIS Data\2019 Map_Maps\MOW_CADD_FILES\Eisenhower.dgn



STATE OF ILLINOIS DEPARTMENT OF TRANSPORTATION LANDSCAPE MAINTENANCE	0 100 200 Feet		DZM	<u>STRUCTURES</u> <u>STRUCTURES</u> <u>WEED CONTROL</u> <u>MOWING</u> Mowing (Acre)	
--	-----------------------	--	------------	---	--

USER NAME = ryan.p	DESIGNED -	REVISED -
	DRAWN -	REVISED -
PLOT SCALE = 2.00' / in.	CHECKED -	REVISED -
PLOT DATE = 11/4/2019	DATE - 11/4/2019	REVISED -

STATE OF ILLINOIS
DEPARTMENT OF TRANSPORTATION

SCALE:	SHEET	OF	SHEETS	STA.	TO	STA.
--------	-------	----	--------	------	----	------

F.A. RTE.	SECTION	COUNTY	TOTAL SHEETS	SHEET NO.
	2019-133-1	VARIOUS	242	92
CONTRACT NO. 62K07				

MODEL: Default
 FILE NAME: \\CURRENT PROJECTS\active\1405000 DOT Landscaps Maintenance\CIS Data\2019 Map_Maps\MOW_CADD_FILES\Eisenhower.dgn



STATE OF ILLINOIS DEPARTMENT OF TRANSPORTATION LANDSCAPE MAINTENANCE	0 100 200 Feet		LEGEND <u>STRUCTURES</u> <u>STRUCTURES</u> <u>WEED CONTROL</u> <u>MOWING</u> Mowing (Acre)	
--	-----------------------	--	--	--


USER NAME = ryan.p	DESIGNED -	REVISED -	
	DRAWN -	REVISED -	
PLOT SCALE = 2.00' / in.	CHECKED -	REVISED -	
PLOT DATE = 11/4/2019	DATE - 11/4/2019	REVISED -	

STATE OF ILLINOIS
DEPARTMENT OF TRANSPORTATION

SCALE:	SHEET	OF	SHEETS	STA.	TO STA.
--------	-------	----	--------	------	---------

F.A. RTE.	SECTION	COUNTY	TOTAL SHEETS	SHEET NO.
	2019-133-I	VARIOUS	242	93
ILLINOIS CONTRACT NO. 62K07				

MODEL Default
 FILE NAME: \\CURRENT PROJECTS\active\1405000 DOT Landscaps Maintenance\CIS Data\2019 Map_Maps\MOW_CADD_FILES\Eisenhower.dgn



STATE OF ILLINOIS DEPARTMENT OF TRANSPORTATION LANDSCAPE MAINTENANCE	0 100 200 Feet		LEGEND STRUCTURES STRUCTURES WEED CONTROL MOWING Mowing (Acre)	
--	-----------------------	--	--	--


USER NAME = ryan.p	DESIGNED -	REVISED -	
	DRAWN -	REVISED -	
PLOT SCALE = 2.00' / in.	CHECKED -	REVISED -	
PLOT DATE = 11/4/2019	DATE - 11/4/2019	REVISED -	

STATE OF ILLINOIS
DEPARTMENT OF TRANSPORTATION

SCALE:	SHEET	OF	SHEETS	STA.	TO	STA.
--------	-------	----	--------	------	----	------

F.A. RTE.	SECTION	COUNTY	TOTAL SHEETS	SHEET NO.
	2019-133-1	VARIOUS	242	94
ILLINOIS			CONTRACT NO. 62K07	

MODEL Default
 FILE NAME: \\CURRENT PROJECTS\active\1055000 DOT Landscaps Maintenance\GIS Data\2019 Map_Maps\MOW_CADD_FILES\Eisenhower.dgn



STATE OF ILLINOIS DEPARTMENT OF TRANSPORTATION LANDSCAPE MAINTENANCE	0 100 200 Feet		LEGEND STRUCTURES STRUCTURES WEED CONTROL MOWING Mowing (Acre)	
--	-----------------------	--	--	--

USER NAME = ryan,p	DESIGNED -	REVISED -	
	DRAWN -	REVISED -	
PLOT SCALE = 2.00' / in.	CHECKED -	REVISED -	
PLOT DATE = 11/4/2019	DATE - 11/4/2019	REVISED -	

STATE OF ILLINOIS
DEPARTMENT OF TRANSPORTATION

SCALE:	SHEET	OF	SHEETS	STA.	TO STA.
--------	-------	----	--------	------	---------

F.A. RTE.	SECTION	COUNTY	TOTAL SHEETS	SHEET NO.
	2019-133-I	VARIOUS	242	95
ILLINOIS			CONTRACT NO. 62K07	



STATE OF ILLINOIS DEPARTMENT OF TRANSPORTATION LANDSCAPE MAINTENANCE	0 100 200 Feet		L M D Z E	<u>STRUCTURES</u>	<u>STRUCTURES</u>	<u>WEED CONTROL</u>	<u>MOWING</u> Mowing (Acre)		
--	-----------------------	--	--	-------------------	-------------------	---------------------	--------------------------------	--	--


 MODEL: Default
 FILE NAME: \\CURRENT PROJECTS\active\1405000 DOT Landscaps Maintenance\GIS Data\2019 Map_Maps\MOW_CADD_FILES\Eisenhower.dgn

USER NAME = ryan.p	DESIGNED -	REVISED -
	DRAWN -	REVISED -
PLOT SCALE = 2.00' / in.	CHECKED -	REVISED -
PLOT DATE = 11/4/2019	DATE - 11/4/2019	REVISED -

STATE OF ILLINOIS
DEPARTMENT OF TRANSPORTATION

SCALE:	SHEET	OF	SHEETS	STA.	TO STA.
--------	-------	----	--------	------	---------

F.A. RTE.	SECTION	COUNTY	TOTAL SHEETS	SHEET NO.
	2019-133-I	VARIOUS	242	96
ILLINOIS			CONTRACT NO. 62K07	



STATE OF ILLINOIS DEPARTMENT OF TRANSPORTATION LANDSCAPE MAINTENANCE	0 100 200 Feet		STRUCTURES 	STRUCTURES 	WEED CONTROL 	MOWING Mowing (Acre)	
--	-----------------------	--	-----------------------	-----------------------	-------------------------	--------------------------------	--


 MODEL: Default
 FILE NAME: \\CURRENT PROJECTS\active\1405000 DOT Landscaps Maintenance\GIS Data\2019 Map_Maint\MOW_CADD_FILES\Eisenhower.dgn

USER NAME = ryan.p	DESIGNED -	REVISED -
	DRAWN -	REVISED -
PLOT SCALE = 2.00' / in.	CHECKED -	REVISED -
PLOT DATE = 11/4/2019	DATE - 11/4/2019	REVISED -

STATE OF ILLINOIS
DEPARTMENT OF TRANSPORTATION

SCALE: SHEET OF SHEETS STA. TO STA.

F.A. RTE.	SECTION	COUNTY	TOTAL SHEETS	SHEET NO.
	2019-133-4	VARIOUS	242	97
			CONTRACT NO. 62K07	
ILLINOIS				



**STATE OF ILLINOIS
DEPARTMENT OF TRANSPORTATION**

LANDSCAPE MAINTENANCE

0 100 200



Feet



L
D
N
E
M

STRUCTURES

STRUCTURES

WEED CONTROL


MOWING

⊗ Mowing (Acre)

**STATE OF ILLINOIS
DEPARTMENT OF TRANSPORTATION**

SCALE: SHEET OF SHEETS STA. TO STA.

F.A. RTE.	SECTION	COUNTY	TOTAL SHEETS	SHEET NO.
	2019-133-I	VARIOUS	242	98
ILLINOIS			CONTRACT NO. 62K07	



STATE OF ILLINOIS DEPARTMENT OF TRANSPORTATION LANDSCAPE MAINTENANCE	0 100 200 Feet		L M D Z M E N T	<u>STRUCTURES</u> 	<u>STRUCTURES</u> 	<u>WEED CONTROL</u> 	<u>MOWING</u> Mowing (Acre)		
--	-----------------------	--	--	-----------------------	-----------------------	-------------------------	--------------------------------	--	--


MODEL: Default
 FILE NAME: \\CURRENT PROJECTS\active\1405000 DOT Landscaps Maintenance\CIS Data\2019 Map_Maps\MOW_CADD_FILES\Eisenhower.dgn

USER NAME = ryan.p	DESIGNED -	REVISED -	
	DRAWN -	REVISED -	
PLOT SCALE = 2.00' / in.	CHECKED -	REVISED -	
PLOT DATE = 11/4/2019	DATE - 11/4/2019	REVISED -	

STATE OF ILLINOIS
DEPARTMENT OF TRANSPORTATION

SCALE: SHEET OF SHEETS STA. TO STA.

F.A. RTE.	SECTION	COUNTY	TOTAL SHEETS	SHEET NO.
	2019-133-I	VARIOUS	242	99
ILLINOIS			CONTRACT NO. 62K07	



STATE OF ILLINOIS DEPARTMENT OF TRANSPORTATION LANDSCAPE MAINTENANCE	0 100 200 Feet		DZMGM	<u>STRUCTURES</u> <u>STRUCTURES</u> <u>WEED CONTROL</u> <u>MOWING</u> Mowing (Acre)	
--	-----------------------	--	--------------	--	--

 MODEL: Default
 FILE NAME: \\CURRENT PROJECTS\active\1405000 DOT Landscaps Maintenance\GIS Data\2019 Map_Maps\MOW_CADD_FILES\Eisenhower.dgn

USER NAME = ryan.p	DESIGNED -	REVISED -	
	DRAWN -	REVISED -	
PLOT SCALE = 2.00' / in.	CHECKED -	REVISED -	
PLOT DATE = 11/4/2019	DATE - 11/4/2019	REVISED -	

STATE OF ILLINOIS
DEPARTMENT OF TRANSPORTATION

SCALE:	SHEET	OF	SHEETS	STA.	TO STA.
--------	-------	----	--------	------	---------

F.A. RTE.	SECTION	COUNTY	TOTAL SHEETS	SHEET NO.
	2019-133-I	VARIOUS	242	100
CONTRACT NO. 62K07				