

STATE OF ILLINOIS DEPARTMENT OF TRANSPORTATION LANDSCAPE MAINTENANCE	0 100 200 Feet		DZM	<u>STRUCTURES</u>	<u>STRUCTURES</u>	<u>WEED CONTROL</u>	<u>MOWING</u> Mowing (Acre)		

MODEL: Default
 FILE NAME: \\CURRENT PROJECTS\active\105000 DOT Landscaps Maintenance\GIS Data\2019 Map_Maps\MOW_CADD_FILES\Eisenhower.dgn


USER NAME = ryan.p	DESIGNED -	REVISED -
	DRAWN -	REVISED -
PLOT SCALE = 2.00' / in.	CHECKED -	REVISED -
PLOT DATE = 11/4/2019	DATE - 11/4/2019	REVISED -

STATE OF ILLINOIS
DEPARTMENT OF TRANSPORTATION

SCALE:	SHEET	OF	SHEETS	STA.	TO	STA.
--------	-------	----	--------	------	----	------

F.A. RTE.	SECTION	COUNTY	TOTAL SHEETS	SHEET NO.
	2019-133-I	VARIOUS	242	101
ILLINOIS			CONTRACT NO. 62K07	

MODEL: Default
 FILE NAME: \\CURRENT PROJECTS\active\1405000 DOT Landscaps Maintenance\CIS Data\2019 Map_Maps\MOW_CADD_FILES\Eisenhower.dgn



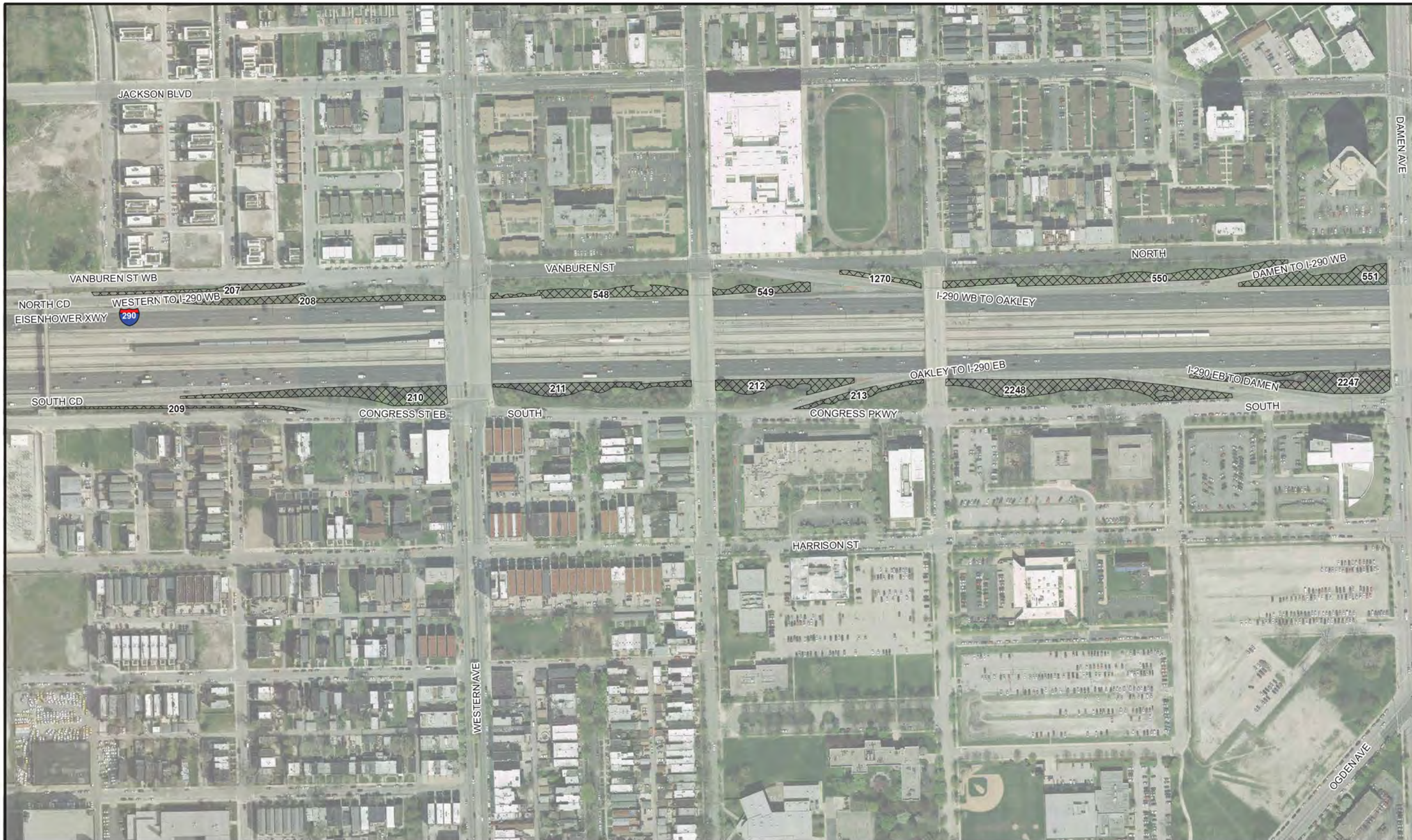
STATE OF ILLINOIS DEPARTMENT OF TRANSPORTATION LANDSCAPE MAINTENANCE	0 100 200 Feet		DZMGM	STRUCTURES STRUCTURES WEED CONTROL MOWING Mowing (Acre)	
--	-----------------------	--	--------------	---	--

USER NAME = ryan.p	DESIGNED -	REVISED -	
	DRAWN -	REVISED -	
PLOT SCALE = 2.00' / in.	CHECKED -	REVISED -	
PLOT DATE = 11/4/2019	DATE - 11/4/2019	REVISED -	

STATE OF ILLINOIS
DEPARTMENT OF TRANSPORTATION

SCALE:	SHEET	OF	SHEETS	STA.	TO STA.
--------	-------	----	--------	------	---------

F.A. RTE.	SECTION	COUNTY	TOTAL SHEETS	SHEET NO.
	2019-133-I	VARIOUS	242	102
ILLINOIS				
CONTRACT NO. 62K07				



STATE OF ILLINOIS DEPARTMENT OF TRANSPORTATION LANDSCAPE MAINTENANCE	0 100 200 Feet		STRUCTURES STRUCTURES WEED CONTROL MOWING Mowing (Acre)	
--	-----------------------	--	---	--

MODEL: Default
 FILE NAME: \\CURRENT PROJECTS\active\1405000 DOT Landscaps Maintenance\CIS Data\2019 Map_Maps\MOW_CADD_FILES\Eisenhower.dgn

USER NAME = ryan.p	DESIGNED -	REVISED -
	DRAWN -	REVISED -
PLOT SCALE = 2.00' / in.	CHECKED -	REVISED -
PLOT DATE = 11/4/2019	DATE - 11/4/2019	REVISED -

STATE OF ILLINOIS
DEPARTMENT OF TRANSPORTATION

SCALE:	SHEET	OF	SHEETS	STA.	TO STA.
--------	-------	----	--------	------	---------

F.A. RTE.	SECTION	COUNTY	TOTAL SHEETS	SHEET NO.
	2019-133-I	VARIOUS	242	103
ILLINOIS			CONTRACT NO. 62K07	



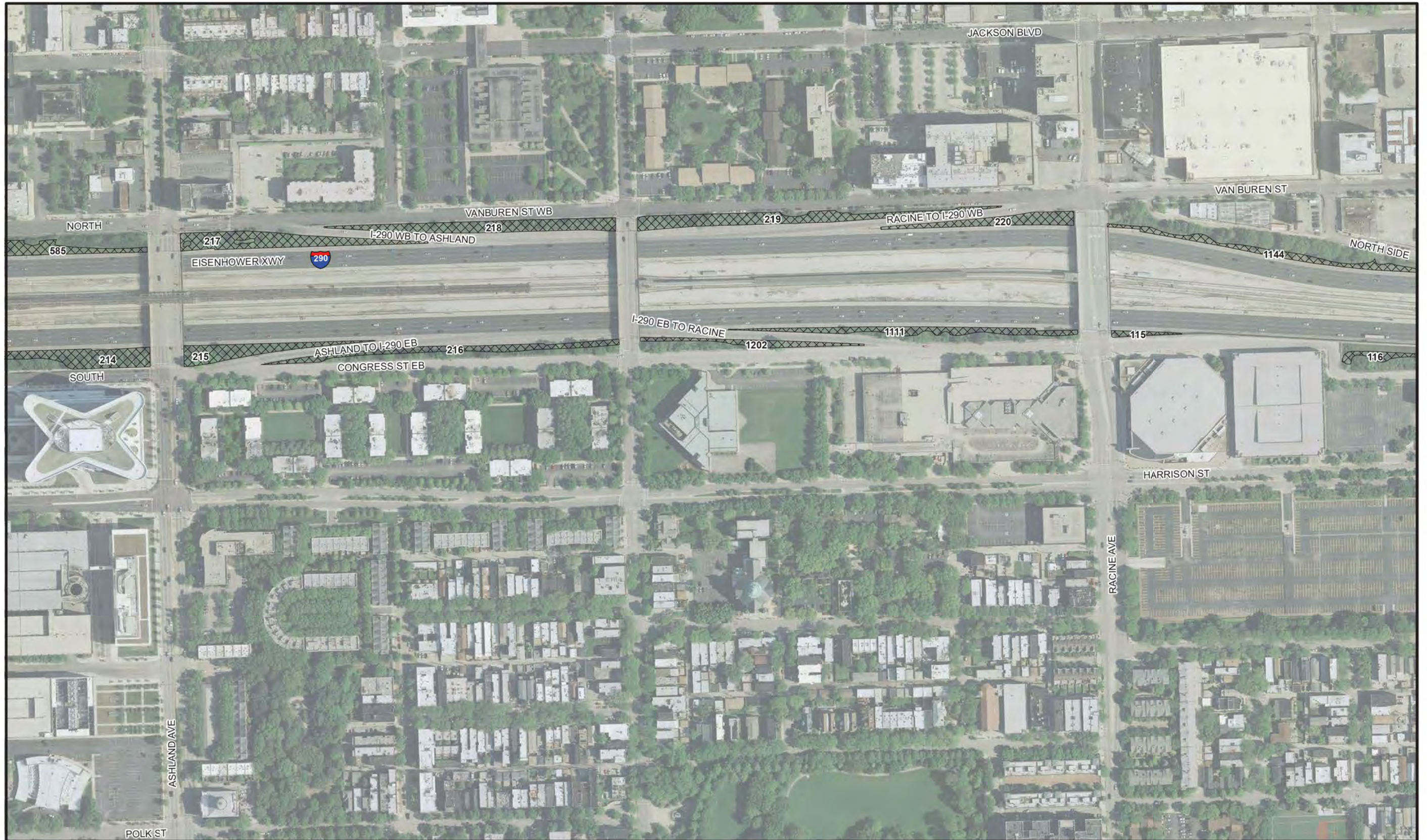
STATE OF ILLINOIS DEPARTMENT OF TRANSPORTATION LANDSCAPE MAINTENANCE	0 100 200 Feet		L I N E Z I N G	<u>STRUCTURES</u> <u>STRUCTURES</u> <u>WEED CONTROL</u> <u>MOWING</u> Mowing (Acre)	
--	-----------------------	--	--	--	--

MODEL: Default
 FILE NAME: \\CURRENT PROJECTS\Active\1405000 DOT Landscaps Maintenance\GIS Data\2019 Map_Maps\MOW_CADD_FILES\Eisenhower.dgn

USER NAME = ryan.p	DESIGNED -	REVISED -	
	DRAWN -	REVISED -	
PLOT SCALE = 2.00' / in.	CHECKED -	REVISED -	
PLOT DATE = 11/4/2019	DATE = 11/4/2019	REVISED -	

STATE OF ILLINOIS
DEPARTMENT OF TRANSPORTATION

SCALE:	SHEET	OF	SHEETS	STA.	TO	STA.
ILLINOIS						
F.A. RTE.	SECTION	COUNTY	TOTAL SHEETS	SHEET NO.		
	2019-133-I	VARIOUS	242	104		
CONTRACT NO. 62K07						



**STATE OF ILLINOIS
DEPARTMENT OF TRANSPORTATION**

LANDSCAPE MAINTENANCE

0 100 200



Feet



DZM/GML

STRUCTURES

STRUCTURES

WEED CONTROL

MOWING

Mowing (Acre)

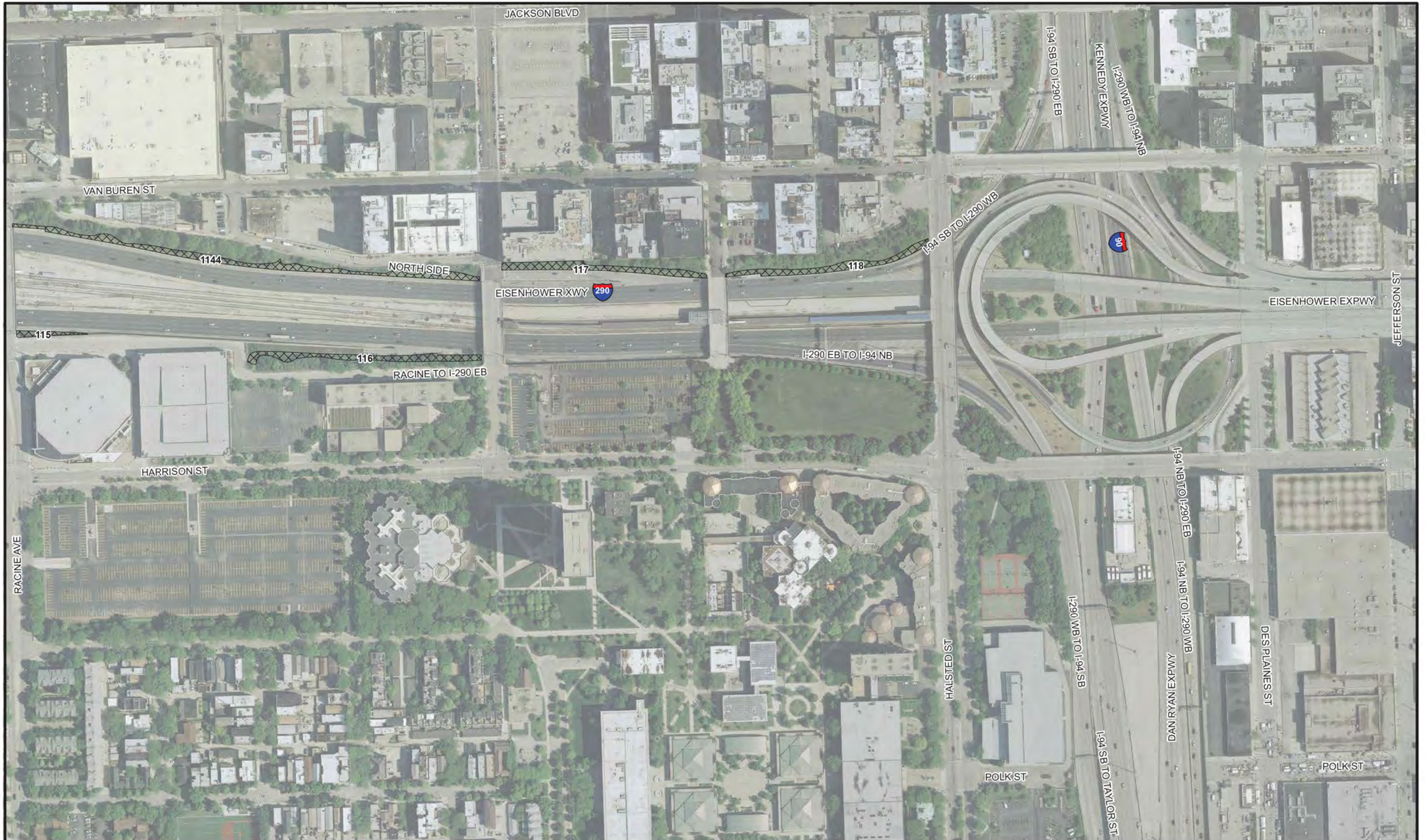
MODEL: Default
FILE NAME: \\CURRENT PROJECTS\active\1405000 DOT Landscaps Maintenance\GIS Data\2019 Map_Maps\MOW_CADD_FILES\Eisenhower.dgn

USER NAME = ryan.p	DESIGNED -	REVISED -
PLOT SCALE = 2.00' / in.	DRAWN -	REVISED -
PLOT DATE = 11/4/2019	CHECKED -	REVISED -
	DATE - 11/4/2019	REVISED -

**STATE OF ILLINOIS
DEPARTMENT OF TRANSPORTATION**

SCALE: SHEET OF SHEETS STA. TO STA.

F.A. RTE.	SECTION	COUNTY	TOTAL SHEETS	SHEET NO.
	2019-133-I	VARIOUS	242	105
ILLINOIS			CONTRACT NO. 62K07	



STATE OF ILLINOIS DEPARTMENT OF TRANSPORTATION LANDSCAPE MAINTENANCE	0 100 200 Feet		LEGEND <u>STRUCTURES</u> <u>STRUCTURES</u> <u>WEED CONTROL</u> <u>MOWING</u> Mowing (Acre)	
--	-----------------------	--	--	--

MODEL: Default
 FILE NAME: \\CURRENT PROJECTS\active\1405000 DOT Landscaps Maintenance\GIS Data\2019 Map_Maps\MOW_CADD_FILES\Eisenhower.dgn

USER NAME = ryan.p	DESIGNED -	REVISED -	
	DRAWN -	REVISED -	
PLOT SCALE = 2.00' / in.	CHECKED -	REVISED -	
PLOT DATE = 11/4/2019	DATE = 11/4/2019	REVISED -	

STATE OF ILLINOIS
DEPARTMENT OF TRANSPORTATION

SCALE:	SHEET	OF	SHEETS	STA.	TO	STA.
--------	-------	----	--------	------	----	------

F.A. RTE.	SECTION	COUNTY	TOTAL SHEETS	SHEET NO.
	2019-133-4	VARIOUS	242	106
ILLINOIS			CONTRACT NO. 62K07	



STATE OF ILLINOIS DEPARTMENT OF TRANSPORTATION LANDSCAPE MAINTENANCE	0 100 200 Feet		DZMGM	<u>STRUCTURES</u> <u>STRUCTURES</u>	<u>WEED CONTROL</u>	<u>MOWING</u> Mowing (Acre)
--	-----------------------	--	--------------	-------------------------------------	---------------------	--------------------------------

 MODEL: Default
 FILE NAME: \\CURRENT PROJECTS\active\1405000 DOT Landscaps Maintenance\CIS Data\2019 Map_Maps\MOW_CADD_FILES\EIrenhowe.dgn

USER NAME = ryan.p	DESIGNED -	REVISED -	
	DRAWN -	REVISED -	
PLOT SCALE = 2.00' / in.	CHECKED -	REVISED -	
PLOT DATE = 11/4/2019	DATE - 11/4/2019	REVISED -	

STATE OF ILLINOIS
DEPARTMENT OF TRANSPORTATION

SCALE:	SHEET	OF	SHEETS	STA.	TO STA.
--------	-------	----	--------	------	---------

F.A. RTE.	SECTION	COUNTY	TOTAL SHEETS	SHEET NO.
	2019-133-I	VARIOUS	242	107
ILLINOIS				
CONTRACT NO. 62K07				



STATE OF ILLINOIS DEPARTMENT OF TRANSPORTATION LANDSCAPE MAINTENANCE	0 100 200 Feet		IM DZ WZ	<u>STRUCTURES</u> <u>STRUCTURES</u> <u>WEED CONTROL</u> <u>MOWING</u> Mowing (Acre)	
--	-----------------------	--	-------------------------------------	--	--

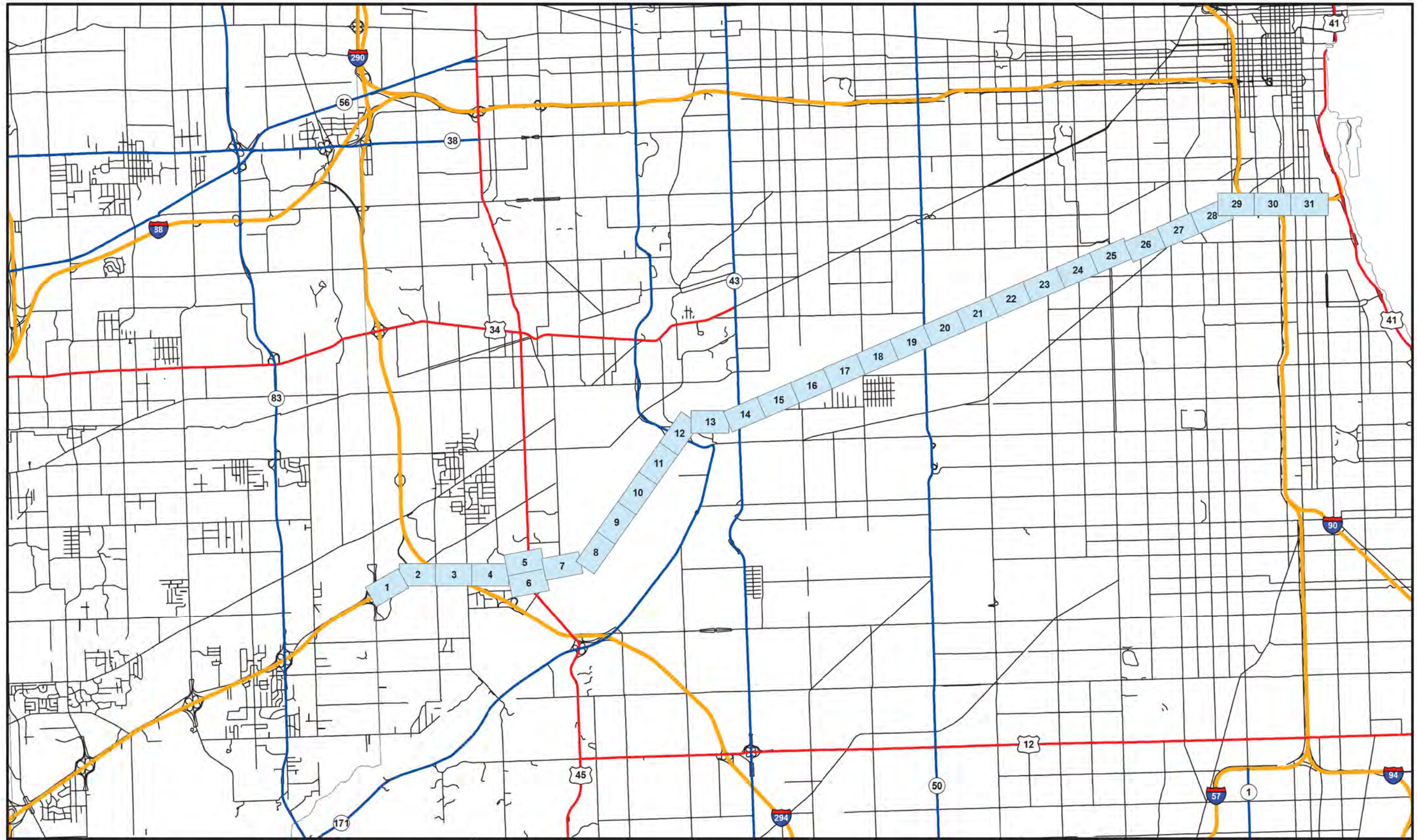
MODEL: Default
 FILE NAME: \\CURRENT PROJECTS\active\1405000 DOT Landscaps Maintenance\GIS Data\2019 Map_Maps\MOW_CADD_FILES\lanshowr.dgn

USER NAME = ryan.p	DESIGNED -	REVISED -	
	DRAWN -	REVISED -	
PLOT SCALE = 2.00' / in.	CHECKED -	REVISED -	
PLOT DATE = 11/4/2019	DATE - 11/4/2019	REVISED -	


STATE OF ILLINOIS
DEPARTMENT OF TRANSPORTATION

SCALE:	SHEET	OF	SHEETS	STA.	TO STA.
--------	-------	----	--------	------	---------

F.A. RTE.	SECTION	COUNTY	TOTAL SHEETS	SHEET NO.
	2019-133-I	VARIOUS	242	108
ILLINOIS				
CONTRACT NO. 62K07				



STATE OF ILLINOIS
DEPARTMENT OF TRANSPORTATION
LANDSCAPE MAINTENANCE



CONTRACT # 62K07 - STEVENSON EXPRESSWAY
PAY ITEM # 25000750 - MOWING ACRE

MODEL: Default
FILE NAME: \\CURRENT PROJECTS\ACTIVE\1055000 DOT Landscapes_Maintenance\CIS Data\2019_Mow_Map\North_62K07\stevensonstevenson.dgn

USER NAME = ryan.p	DESIGNED -	REVISED -
PLOT SCALE = 2.00' / in.	DRAWN -	REVISED -
PLOT DATE = 11/1/2019	CHECKED -	REVISED -
	DATE - 11/1/2019	REVISED -

STATE OF ILLINOIS
DEPARTMENT OF TRANSPORTATION

SCALE: SHEET OF SHEETS STA. TO STA.

F.A. RTE.	SECTION	COUNTY	TOTAL SHEETS	SHEET NO.
	2019-133-I	VARIOUS	242	109
				CONTRACT NO. 62K07



<p>STATE OF ILLINOIS DEPARTMENT OF TRANSPORTATION</p> <p>LANDSCAPE MAINTENANCE</p>	<p>0 100 200</p> <p>Feet</p>		<p>STRUCTURES</p> <ul style="list-style-type: none"> Guardrail Noise Abatement Wall Concrete Barrier Wall Other Wall Fence 	<p>STRUCTURES</p>	<p>WEED CONTROL</p>	<p>MOWING</p> <p> Mowing (Acre)</p>		
--	------------------------------	--	---	--------------------------	----------------------------	--	--	--

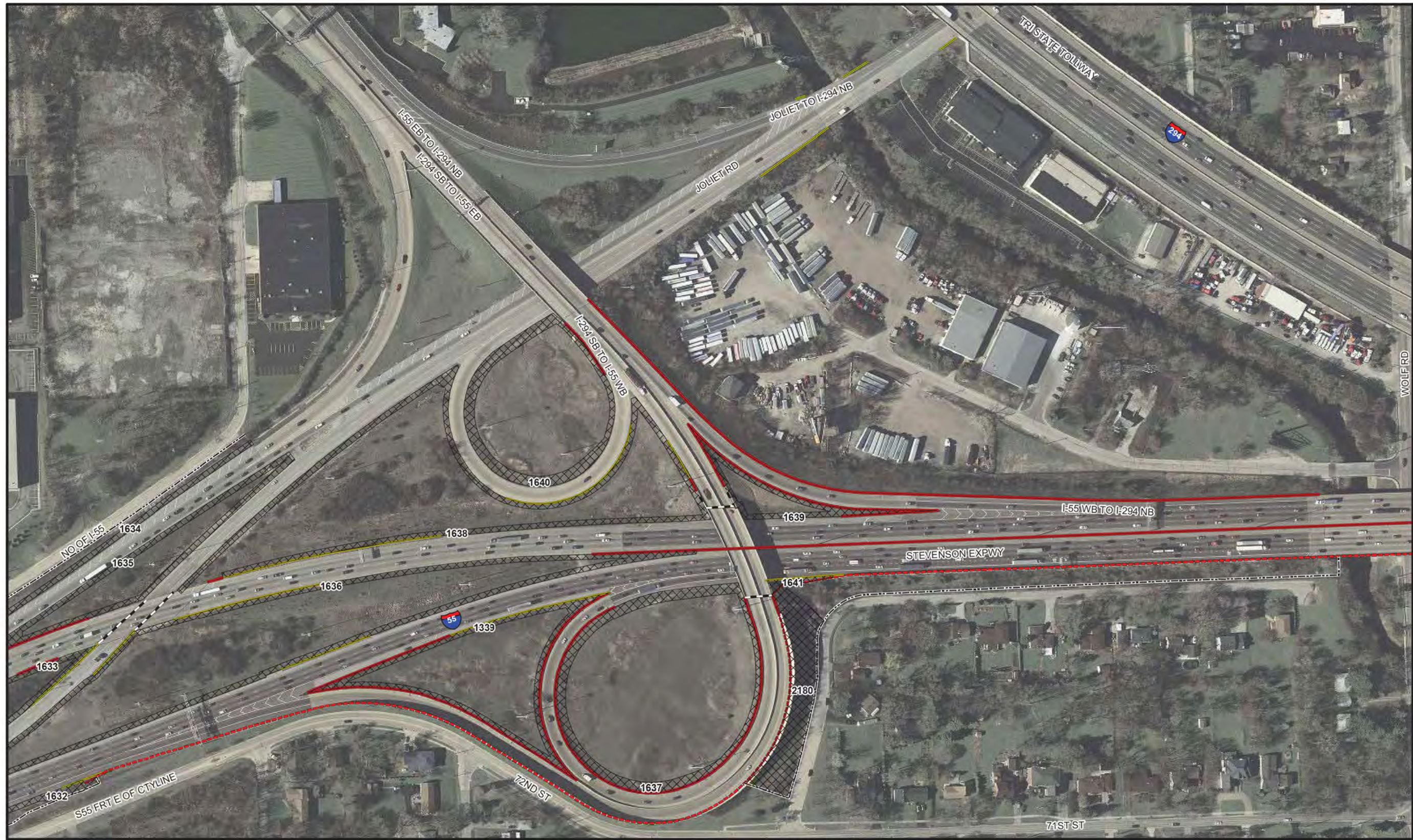
MODEL: Default
 FILE NAME: \\CURRENT PROJECTS\active\105000 DOT Landscaps Maintenance\CIS Data\2019 Nov_Maps\North_62166\stevenson\stevenson.dgn

USER NAME = ryan,p	DESIGNED -	REVISED -	
	DRAWN -	REVISED -	
PLOT SCALE = 2.00' / in.	CHECKED -	REVISED -	
PLOT DATE = 11/1/2019	DATE - 11/1/2019	REVISED -	

STATE OF ILLINOIS
DEPARTMENT OF TRANSPORTATION

SCALE:	SHEET	OF	SHEETS	STA.	TO	STA.
--------	-------	----	--------	------	----	------

F.A. RTE.	SECTION	COUNTY	TOTAL SHEETS	SHEET NO.
	2019-133-I	VARIOUS	242	111
ILLINOIS				
CONTRACT NO. 62K07				



STATE OF ILLINOIS DEPARTMENT OF TRANSPORTATION LANDSCAPE MAINTENANCE	0 100 200 Feet		STRUCTURES Guardrail Noise Abatement Wall Concrete Barrier Wall Other Wall Fence	STRUCTURES	WEED CONTROL	MOWING Mowing (Acre)		
	DZM							

MODEL: Default
 FILE NAME: \\CURRENT PROJECTS\Active\1405000 DOT Landscapes Maintenance\CIS Data\2019 Nov_Maps\North_62166stevensonstevenson.dgn

USER NAME = ryan.p	DESIGNED -	REVISED -
	DRAWN -	REVISED -
PLOT SCALE = 2.00' / in.	CHECKED -	REVISED -
PLOT DATE = 11/1/2019	DATE - 11/1/2019	REVISED -

STATE OF ILLINOIS
DEPARTMENT OF TRANSPORTATION

SCALE:	SHEET	OF	SHEETS	STA.	TO	STA.
--------	-------	----	--------	------	----	------

F.A. RTE.	SECTION	COUNTY	TOTAL SHEETS	SHEET NO.
	2019-133-4	VARIOUS	242	112
ILLINOIS			CONTRACT NO. 62K07	



STATE OF ILLINOIS DEPARTMENT OF TRANSPORTATION LANDSCAPE MAINTENANCE	0 100 200 Feet		STRUCTURES Guardrail Noise Abatement Wall Concrete Barrier Wall Other Wall Fence	STRUCTURES	WEED CONTROL	MOWING Mowing (Acre)		

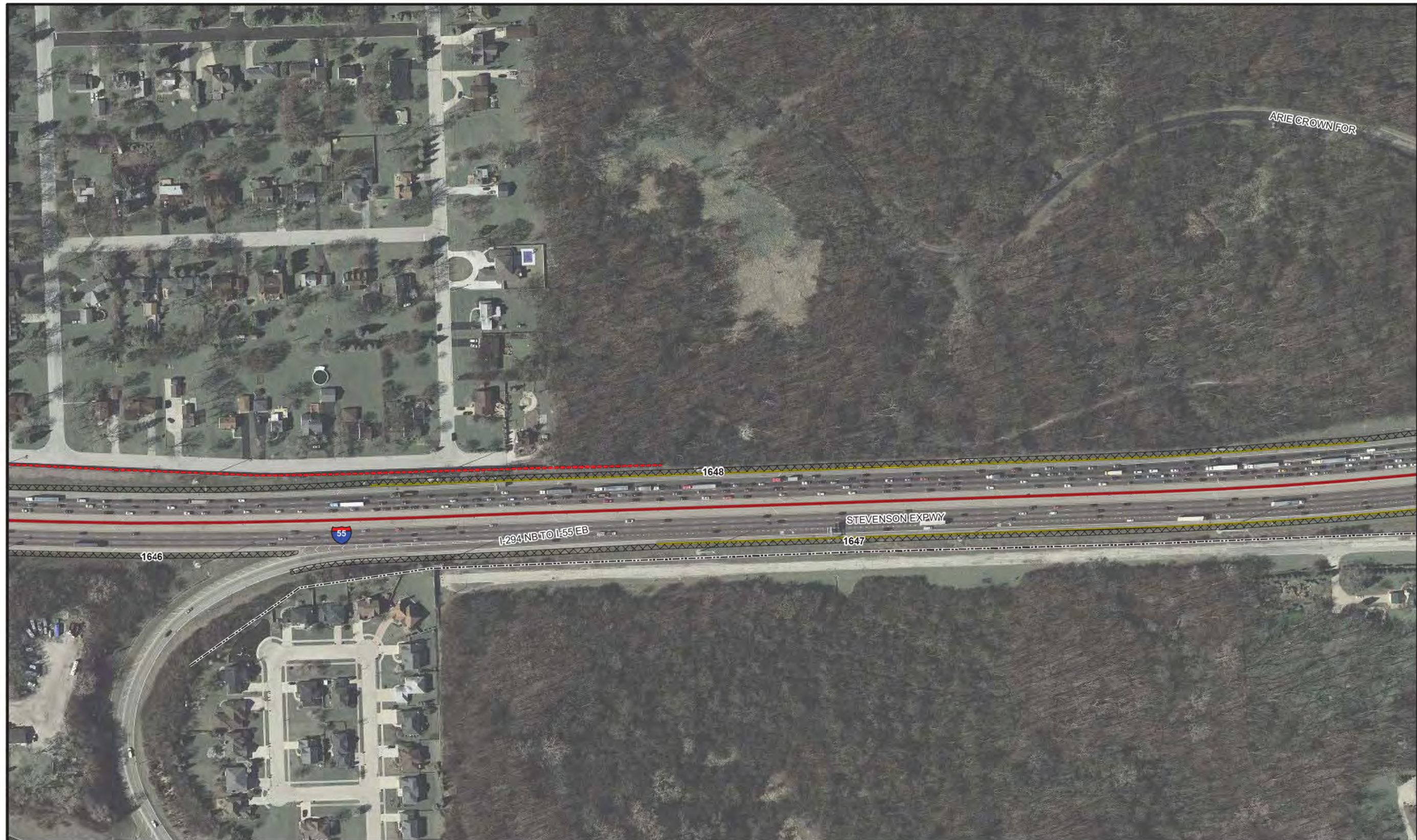
MODEL: Default
 FILE NAME: \\CURRENT PROJECTS\Active\1055000 DOT Landscaps Maintenance\CIS Data\2019 Nov_Maps\North_621666stevensonstevenson.dgn

USER NAME = ryan.p	DESIGNED -	REVISED -
	DRAWN -	REVISED -
PLOT SCALE = 2.00' / in.	CHECKED -	REVISED -
PLOT DATE = 11/1/2019	DATE - 11/1/2019	REVISED -

STATE OF ILLINOIS
DEPARTMENT OF TRANSPORTATION

SCALE:	SHEET	OF	SHEETS	STA.	TO	STA.
--------	-------	----	--------	------	----	------

F.A. RTE.	SECTION	COUNTY	TOTAL SHEETS	SHEET NO.
	2019-133-I	VARIOUS	242	113
ILLINOIS				
CONTRACT NO. 62K07				



STATE OF ILLINOIS DEPARTMENT OF TRANSPORTATION LANDSCAPE MAINTENANCE	0 100 200 Feet		LEGEND STRUCTURES — Guardrail - - - Noise Abatement Wall — Concrete Barrier Wall — Other Wall - - - Fence	STRUCTURES	WEED CONTROL	MOWING Mowing (Acre)		
--	-----------------------	--	---	-------------------	---------------------	--------------------------------	--	--

MODEL: Default
 FILE NAME: \\CURRENT PROJECTS\active\1405000 DOT Landscaps Maintenance\CIS Data\2019 Nov_Maps\North_621666stevensonstevenson.dgn

USER NAME = ryan.p	DESIGNED -	REVISED -
	DRAWN -	REVISED -
PLOT SCALE = 2.00' / in.	CHECKED -	REVISED -
PLOT DATE = 11/1/2019	DATE - 11/1/2019	REVISED -

STATE OF ILLINOIS
DEPARTMENT OF TRANSPORTATION

SCALE:	SHEET	OF	SHEETS	STA.	TO	STA.	F.A. RTE.	SECTION	COUNTY	TOTAL SHEETS	SHEET NO.
								2019-133-I	VARIOUS	242	114
										CONTRACT NO. 62K07	
										ILLINOIS	

MODEL: Default
 FILE NAME: \\CURRENT PROJECTS\active\1405000 DOT Landscops Maintenance\CIS Data\2019 Nov_Maps\North_62166\stevensonstevenspn.dgn



STATE OF ILLINOIS DEPARTMENT OF TRANSPORTATION LANDSCAPE MAINTENANCE	0 100 200 Feet		STRUCTURES — Guardrail - - - Noise Abatement Wall — Concrete Barrier Wall — Other Wall - - - Fence	STRUCTURES	WEED CONTROL	MOWING Mowing (Acre)		

USER NAME = ryan.p	DESIGNED -	REVISED -
	DRAWN -	REVISED -
PLOT SCALE = 2.00' / in.	CHECKED -	REVISED -
PLOT DATE = 11/1/2019	DATE - 11/1/2019	REVISED -

STATE OF ILLINOIS
DEPARTMENT OF TRANSPORTATION

SCALE: SHEET OF SHEETS STA. TO STA.

F.A. RTE.	SECTION	COUNTY	TOTAL SHEETS	SHEET NO.
	2019-133-I	VARIOUS	242	115
ILLINOIS			CONTRACT NO. 62K07	



STATE OF ILLINOIS DEPARTMENT OF TRANSPORTATION LANDSCAPE MAINTENANCE	0 100 200 Feet		STRUCTURES — Guardrail - - - Noise Abatement Wall — Concrete Barrier Wall - - - Other Wall - - - Fence	STRUCTURES	WEED CONTROL	MOWING Mowing (Acre)
--	-----------------------	--	--	-------------------	---------------------	--------------------------------

MODEL: Default
 FILE NAME: \\CURRENT PROJECTS\active\105000 DOT Landscaps Maintenance\CIS Data\2019 Nov_Maps\North_62166\stevensonstevenson.dgn

USER NAME = ryan.p	DESIGNED -	REVISED -	
	DRAWN -	REVISED -	
PLOT SCALE = 2.00' / in.	CHECKED -	REVISED -	
PLOT DATE = 11/1/2019	DATE - 11/1/2019	REVISED -	

STATE OF ILLINOIS
DEPARTMENT OF TRANSPORTATION

SCALE:	SHEET	OF	SHEETS	STA.	TO	STA.
--------	-------	----	--------	------	----	------

F.A. RTE.	SECTION	COUNTY	TOTAL SHEETS	SHEET NO.
	2019-133-4	VARIOUS	242	116
ILLINOIS				
CONTRACT NO. 62K07				



STATE OF ILLINOIS DEPARTMENT OF TRANSPORTATION LANDSCAPE MAINTENANCE	0 100 200 Feet		STRUCTURES — Guardrail — Noise Abatement Wall — Concrete Barrier Wall — Other Wall - - - Fence	STRUCTURES — Guardrail — Noise Abatement Wall — Concrete Barrier Wall — Other Wall - - - Fence	WEED CONTROL — Weed Control	MOWING Mowing (Acre)		
--	-----------------------------	--	--	--	---------------------------------------	--------------------------------	--	--

MODEL: Default
 FILE NAME: \\CURRENT PROJECTS\active\105000 DOT Landscapes Maintenance\CIS Data\2019 Nov_Maps\North_62K07stevensonstevenson.dgn

USER NAME = ryan.p	DESIGNED -	REVISED -	
	DRAWN -	REVISED -	
PLOT SCALE = 2.00' / in.	CHECKED -	REVISED -	
PLOT DATE = 11/1/2019	DATE - 11/1/2019	REVISED -	

STATE OF ILLINOIS
DEPARTMENT OF TRANSPORTATION

SCALE: SHEET OF SHEETS STA. TO STA.

F.A. RTE.	SECTION	COUNTY	TOTAL SHEETS	SHEET NO.
	2019-133-4	VARIOUS	242	117
CONTRACT NO. 62K07				
ILLINOIS				



**STATE OF ILLINOIS
DEPARTMENT OF TRANSPORTATION**

LANDSCAPE MAINTENANCE

0 100 200



Feet



DZM/GMT

STRUCTURES

- Guardrail
- - - Noise Abatement Wall
- Concrete Barrier Wall
- Other Wall
- Fence

STRUCTURES

WEED CONTROL

MOWING

- Mowing (Acre)

MODEL: Default
FILE NAME: \\CURRENT PROJECTS\active\1055000 DOT Landscaps Maintenance\CIS Data\2019 Nov_Maps\North_62166stevensonstevenson.dgn

USER NAME = ryan,p	DESIGNED -	REVISED -
PLOT SCALE = 2.00' / in.	DRAWN -	REVISED -
PLOT DATE = 11/1/2019	CHECKED -	REVISED -
	DATE - 11/1/2019	REVISED -

**STATE OF ILLINOIS
DEPARTMENT OF TRANSPORTATION**

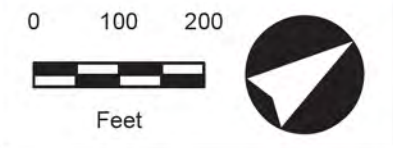
SCALE: SHEET OF SHEETS STA. TO STA.

F.A. RTE.	SECTION	COUNTY	TOTAL SHEETS	SHEET NO.
	2019-133-I	VARIOUS	242	118
ILLINOIS			CONTRACT NO. 62K07	



**STATE OF ILLINOIS
DEPARTMENT OF TRANSPORTATION**

LANDSCAPE MAINTENANCE



DZMGM

- STRUCTURES**
- Guardrail
 - - - Noise Abatement Wall
 - Concrete Barrier Wall
 - Other Wall
 - - - Fence

STRUCTURES

WEED CONTROL

- MOWING**
- Mowing (Acre)

MODEL: Default
FILE NAME: \\CURRENT PROJECTS\active\1405000 DOT Landscapes Maintenance\CIS Data\2019 Nov_Maps\North_62166stevensonstevenson.dgn

USER NAME = ryan.p	DESIGNED -	REVISED -
	DRAWN -	REVISED -
PLOT SCALE = 2.00' / in.	CHECKED -	REVISED -
PLOT DATE = 11/1/2019	DATE - 11/1/2019	REVISED -

**STATE OF ILLINOIS
DEPARTMENT OF TRANSPORTATION**

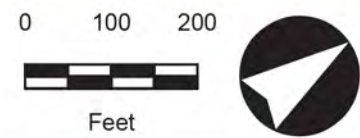
SCALE:	SHEET	OF	SHEETS	STA.	TO	STA.
--------	-------	----	--------	------	----	------

F.A. RTE.	SECTION	COUNTY	TOTAL SHEETS	SHEET NO.
	2019-133-I	VARIOUS	242	119
ILLINOIS				
CONTRACT NO. 62K07				



**STATE OF ILLINOIS
DEPARTMENT OF TRANSPORTATION**

LANDSCAPE MAINTENANCE



DZMGM

STRUCTURES	STRUCTURES	WEED CONTROL	MOWING
Guardrail			Mowing (Acre)
Noise Abatement Wall			
Concrete Barrier Wall			
Other Wall			
Fence			

MODEL Default
FILE Name: \\CURRENT PROJECTS\active\105000 DOT Landscaps Maintenance\CIS Data\2019 Nov_Maps\North_62166stevensonstevenson.dgn

USER NAME = ryan.p	DESIGNED -	REVISED -
PLOT SCALE = 2.00' / in.	DRAWN -	REVISED -
PLOT DATE = 11/1/2019	CHECKED -	REVISED -
	DATE - 11/1/2019	REVISED -

**STATE OF ILLINOIS
DEPARTMENT OF TRANSPORTATION**

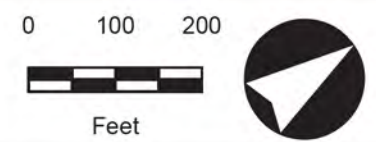
SCALE:	SHEET	OF	SHEETS	STA.	TO	STA.
--------	-------	----	--------	------	----	------

F.A. RTE.	SECTION	COUNTY	TOTAL SHEETS	SHEET NO.
	2019-133-I	VARIOUS	242	120
CONTRACT NO. 62K07				
ILLINOIS				



STATE OF ILLINOIS
DEPARTMENT OF TRANSPORTATION

LANDSCAPE MAINTENANCE



LEGEND

- | | | | |
|--------------------------|-------------------|---------------------|-----------------|
| STRUCTURES | STRUCTURES | WEED CONTROL | MOWING |
| — Guardrail | | | ☒ Mowing (Acre) |
| --- Noise Abatement Wall | | | |
| — Concrete Barrier Wall | | | |
| — Other Wall | | | |
| --- Fence | | | |

MODEL: Default
 FILE NAME: \\CURRENT PROJECTS\active\1055000 DOT Landscapes Maintenance\CIS Data\2019 Nov_Maps\North_62166\stevensonstevenspn.dgn

USER NAME = ryan.p	DESIGNED -	REVISED -
	DRAWN -	REVISED -
PLOT SCALE = 2.00' / in.	CHECKED -	REVISED -
PLOT DATE = 11/1/2019	DATE - 11/1/2019	REVISED -

STATE OF ILLINOIS
DEPARTMENT OF TRANSPORTATION

SCALE:	SHEET	OF	SHEETS	STA.	TO	STA.
--------	-------	----	--------	------	----	------

F.A. RTE.	SECTION	COUNTY	TOTAL SHEETS	SHEET NO.
	2019-133-I	VARIOUS	242	121
ILLINOIS			CONTRACT NO. 62K07	



STATE OF ILLINOIS DEPARTMENT OF TRANSPORTATION LANDSCAPE MAINTENANCE	0 100 200 Feet		LEGEND STRUCTURES — Guardrail - - - Noise Abatement Wall = Concrete Barrier Wall - - - Other Wall - - - Fence	WEED CONTROL 	MOWING Mowing (Acre)		
--	-----------------------	--	---	-------------------------	--------------------------------	--	--

 MODEL: Default
 FILE NAME: \\CURRENT PROJECTS\active\105000 DOT Landscapes Maintenance\CIS Data\2019 Nov_Maps\North_62166\stevensonstevenson.dgn

USER NAME = ryan.p	DESIGNED -	REVISED -	
	DRAWN -	REVISED -	
PLOT SCALE = 2.00' / in.	CHECKED -	REVISED -	
PLOT DATE = 11/1/2019	DATE = 11/1/2019	REVISED -	

STATE OF ILLINOIS
DEPARTMENT OF TRANSPORTATION

SCALE:	SHEET	OF	SHEETS	STA.	TO	STA.
--------	-------	----	--------	------	----	------

F.A. RTE.	SECTION	COUNTY	TOTAL SHEETS	SHEET NO.
	2019-133-I	VARIOUS	242	122
ILLINOIS				
CONTRACT NO. 62K07				



STATE OF ILLINOIS DEPARTMENT OF TRANSPORTATION LANDSCAPE MAINTENANCE	0 100 200 Feet		STRUCTURES — Guardrail - - Noise Abatement Wall = Concrete Barrier Wall - - Other Wall - - - Fence	STRUCTURES 	WEED CONTROL 	MOWING Mowing (Acre)		
--	-----------------------------	--	--	-----------------------------------	---------------------------------	--------------------------------	--	--

 MODEL: Default
 FILE NAME: \\CURRENT\PROJECTS\Active\1405000\DOT_Landscapes_Maintenance\CIS Data\2019_Mov_Map\North_62166\stevensonstevenson.dgn

USER NAME = ryan.p	DESIGNED -	REVISED -
	DRAWN -	REVISED -
PLOT SCALE = 2.00' / in.	CHECKED -	REVISED -
PLOT DATE = 11/1/2019	DATE - 11/1/2019	REVISED -

STATE OF ILLINOIS
DEPARTMENT OF TRANSPORTATION

SCALE:	SHEET	OF	SHEETS	STA.	TO	STA.
--------	-------	----	--------	------	----	------

F.A. RTE.	SECTION	COUNTY	TOTAL SHEETS	SHEET NO.
	2019-133-I	VARIOUS	242	123
ILLINOIS				
CONTRACT NO. 62K07				



STATE OF ILLINOIS DEPARTMENT OF TRANSPORTATION LANDSCAPE MAINTENANCE	0 100 200 Feet	 DZFMGMI	STRUCTURES — Guardrail - - Noise Abatement Wall — Concrete Barrier Wall - - Other Wall - - - Fence	STRUCTURES — — — — —	WEED CONTROL — — — — —	MOWING Mowing (Acre)		
--	-----------------------	-------------	--	--------------------------------	----------------------------------	--------------------------------	--	--

 MODEL: Default
 FILE NAME: \\CURRENT PROJECTS\Active\1405000 DOT Landscops Maintenance\CIS Data\2019 Nov_Maps\North_62166stevensonstevenson.dgn

USER NAME = ryan.p	DESIGNED -	REVISED -	
	DRAWN -	REVISED -	
PLOT SCALE = 2.00' / in.	CHECKED -	REVISED -	
PLOT DATE = 11/1/2019	DATE - 11/1/2019	REVISED -	

STATE OF ILLINOIS
DEPARTMENT OF TRANSPORTATION

SCALE:	SHEET	OF	SHEETS	STA.	TO	STA.
--------	-------	----	--------	------	----	------

F.A. RTE.	SECTION	COUNTY	TOTAL SHEETS	SHEET NO.
	2019-133-I	VARIOUS	242	124
ILLINOIS			CONTRACT NO. 62K07	



STATE OF ILLINOIS DEPARTMENT OF TRANSPORTATION LANDSCAPE MAINTENANCE	0 100 200 Feet		STRUCTURES — Guardrail - - Noise Abatement Wall — Concrete Barrier Wall - - Other Wall - - - - Fence	STRUCTURES	WEED CONTROL	MOWING Mowing (Acre)		
--	-----------------------	--	--	-------------------	---------------------	--------------------------------	--	--

MODEL: Default
 FILE NAME: \\CURRENT PROJECTS\Active\1405000 DOT Landscapes Maintenance\CIS Data\2019 Nov_Maps\North_62166stevensonstevenson.dgn

USER NAME = ryan.p	DESIGNED -	REVISED -
	DRAWN -	REVISED -
PLOT SCALE = 2.00' / in.	CHECKED -	REVISED -
PLOT DATE = 11/1/2019	DATE - 11/1/2019	REVISED -

STATE OF ILLINOIS
DEPARTMENT OF TRANSPORTATION

SCALE:	SHEET	OF	SHEETS	STA.	TO	STA.	F.A. RTE.	SECTION	COUNTY	TOTAL SHEETS	SHEET NO.
								2019-133-I	VARIOUS	242	125
										CONTRACT NO. 62K07	
								ILLINOIS			



**STATE OF ILLINOIS
DEPARTMENT OF TRANSPORTATION**

LANDSCAPE MAINTENANCE

0 100 200



Feet



DZM/GML

STRUCTURES	STRUCTURES	WEED CONTROL	MOWING
— Guardrail	— Noise Abatement Wall	— Concrete Barrier Wall	⊠ Mowing (Acre)
— Other Wall	— Fence		


MODEL: Default
FILE NAME: \\CURRENT PROJECTS\active\1055000 DOT Landscaps Maintenance\CIS Data\2019 Nov_Maps\North_621666stevensonstevenson.dgn

USER NAME = ryan.p	DESIGNED -	REVISED -
PLOT SCALE = 2.00' / in.	DRAWN -	REVISED -
PLOT DATE = 11/1/2019	CHECKED -	REVISED -
	DATE - 11/1/2019	REVISED -

**STATE OF ILLINOIS
DEPARTMENT OF TRANSPORTATION**

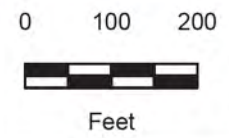
SCALE: SHEET OF SHEETS STA. TO STA.

F.A. RTE.	SECTION	COUNTY	TOTAL SHEETS	SHEET NO.
	2019-133-I	VARIOUS	242	126
ILLINOIS			CONTRACT NO. 62K07	



**STATE OF ILLINOIS
DEPARTMENT OF TRANSPORTATION**

LANDSCAPE MAINTENANCE



DZMGM

STRUCTURES	STRUCTURES	WEED CONTROL	MOWING
Guardrail	Noise Abatement Wall		Mowing (Acre)
Concrete Barrier Wall	Other Wall		
Fence			

MODEL: Default
FILE NAME: \\CURRENT PROJECTS\Active\105000 DOT Landscaps Maintenance\GIS Data\2019 Nov_Maps\North_62166stevensonstevenson.dgn

USER NAME = ryan.p	DESIGNED -	REVISED -
PLOT SCALE = 2.00' / in.	DRAWN -	REVISED -
PLOT DATE = 11/1/2019	CHECKED -	REVISED -
	DATE - 11/1/2019	REVISED -

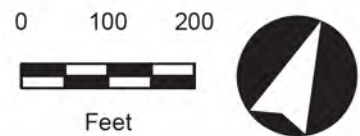
**STATE OF ILLINOIS
DEPARTMENT OF TRANSPORTATION**

SCALE:	SHEET	OF	SHEETS	STA.	TO	STA.
--------	-------	----	--------	------	----	------

F.A. RTE.	SECTION	COUNTY	TOTAL SHEETS	SHEET NO.
	2019-133-4	VARIOUS	242	127
ILLINOIS			CONTRACT NO. 62K07	



STATE OF ILLINOIS
DEPARTMENT OF TRANSPORTATION
 LANDSCAPE MAINTENANCE



STRUCTURES	STRUCTURES	WEED CONTROL	MOWING
— Guardrail			⊗ Mowing (Acre)
— Noise Abatement Wall			
— Concrete Barrier Wall			
— Other Wall			
— Fence			

MODEL: Default
 FILE NAME: \\CURRENT PROJECTS\active\1405000 DOT Landscapes Maintenance\CIS Data\2019 Nov_Maps\North_62166stevensonstevenson.dgn

USER NAME = ryan.p	DESIGNED -	REVISED -
PLOT SCALE = 2.00' / in.	DRAWN -	REVISED -
PLOT DATE = 11/1/2019	CHECKED -	REVISED -
	DATE - 11/1/2019	REVISED -

STATE OF ILLINOIS
DEPARTMENT OF TRANSPORTATION

SCALE: SHEET OF SHEETS STA. TO STA.

F.A. RTE.	SECTION	COUNTY	TOTAL SHEETS	SHEET NO.
	2019-133-4	VARIOUS	242	128
ILLINOIS			CONTRACT NO. 62K07	



STATE OF ILLINOIS DEPARTMENT OF TRANSPORTATION LANDSCAPE MAINTENANCE	0 100 200 Feet		STRUCTURES — Guardrail - - Noise Abatement Wall = Concrete Barrier Wall - - Other Wall - - - - Fence	STRUCTURES	WEED CONTROL	MOWING Mowing (Acre)		
--	-----------------------	--	--	-------------------	---------------------	--------------------------------	--	--

 MODEL Default
 FILE NAME: \\CURRENT PROJECTS\active\105000 DOT Landscaps Maintenance\CIS Data\2019 Nov_Maps\North_62166\stevensonstevenson.dgn

USER NAME = ryan.p	DESIGNED -	REVISED -	
	DRAWN -	REVISED -	
PLOT SCALE = 2.00' / in.	CHECKED -	REVISED -	
PLOT DATE = 11/1/2019	DATE - 11/1/2019	REVISED -	

STATE OF ILLINOIS
DEPARTMENT OF TRANSPORTATION

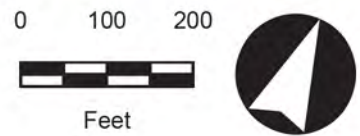
SCALE:	SHEET	OF	SHEETS	STA.	TO	STA.
--------	-------	----	--------	------	----	------

F.A. RTE.	SECTION	COUNTY	TOTAL SHEETS	SHEET NO.
	2019-133-I	VARIOUS	242	129
ILLINOIS				
CONTRACT NO. 62K07				



**STATE OF ILLINOIS
DEPARTMENT OF TRANSPORTATION**

LANDSCAPE MAINTENANCE



LEGEND

- | | | | |
|----------------------------|-------------------|---------------------|-----------------|
| STRUCTURES | STRUCTURES | WEED CONTROL | MOWING |
| — Guardrail | | | ⊠ Mowing (Acre) |
| - - - Noise Abatement Wall | | | |
| — Concrete Barrier Wall | | | |
| - - - Other Wall | | | |
| - - - Fence | | | |

MODEL: Default
FILE NAME: \\CURRENT PROJECTS\active\105000 DOT Landscaps Maintenance\CIS Data\2019 Nov_Maps\North_62166stevensonstevenson.dgn

USER NAME = ryan.p	DESIGNED -	REVISED -
PLOT SCALE = 2.00' / in.	DRAWN -	REVISED -
PLOT DATE = 11/1/2019	CHECKED -	REVISED -
	DATE - 11/1/2019	REVISED -

**STATE OF ILLINOIS
DEPARTMENT OF TRANSPORTATION**

SCALE:	SHEET	OF	SHEETS	STA.	TO	STA.
--------	-------	----	--------	------	----	------

F.A. RTE.	SECTION	COUNTY	TOTAL SHEETS	SHEET NO.
	2019-133-I	VARIOUS	242	130
ILLINOIS			CONTRACT NO. 62K07	



STATE OF ILLINOIS DEPARTMENT OF TRANSPORTATION LANDSCAPE MAINTENANCE	0 100 200 Feet		STRUCTURES — Guardrail - - Noise Abatement Wall - - Concrete Barrier Wall - - Other Wall - - - - Fence	STRUCTURES - - - - Noise Abatement Wall - - - - Concrete Barrier Wall - - - - Other Wall - - - - Fence	WEED CONTROL [Symbol] Weeding (Acre)	MOWING [Symbol] Mowing (Acre)
--	-----------------------	--	--	---	--	---

 MODEL: Default
 FILE NAME: \\CURRENT PROJECTS\Active\1405000 DOT Landscaps Maintenance\CIS Data\2019 Nov_Maps\North_621666stevensonstevenson.dgn

USER NAME = ryan.p	DESIGNED -	REVISED -
	DRAWN -	REVISED -
PLOT SCALE = 2.00' / in.	CHECKED -	REVISED -
PLOT DATE = 11/1/2019	DATE - 11/1/2019	REVISED -

STATE OF ILLINOIS
DEPARTMENT OF TRANSPORTATION

SCALE:	SHEET	OF	SHEETS	STA.	TO	STA.
ILLINOIS						
			SECTION	COUNTY	TOTAL SHEETS	SHEET NO.
			2019-133-4	VARIOUS	242	131
CONTRACT NO. 62K07						



STATE OF ILLINOIS DEPARTMENT OF TRANSPORTATION LANDSCAPE MAINTENANCE	0 100 200 Feet		STRUCTURES — Guardrail — Noise Abatement Wall — Concrete Barrier Wall — Other Wall - - - Fence	STRUCTURES WEED CONTROL MOWING Mowing (Acre)	
--	-----------------------------	--	--	--	--

 MODEL: Default
 FILE NAME: \\CURRENT PROJECTS\active\1405000 DOT Landscaps Maintenance\CIS Data\2019 Nov_Maps\North_62166stevensonstevenson.dgn

USER NAME = ryan.p	DESIGNED -	REVISED -	
	DRAWN -	REVISED -	
PLOT SCALE = 2.00' / in.	CHECKED -	REVISED -	
PLOT DATE = 11/1/2019	DATE - 11/1/2019	REVISED -	

STATE OF ILLINOIS
DEPARTMENT OF TRANSPORTATION

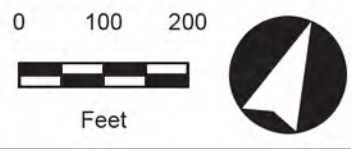
SCALE:	SHEET	OF	SHEETS	STA.	TO STA.
--------	-------	----	--------	------	---------

F.A. RTE.	SECTION	COUNTY	TOTAL SHEETS	SHEET NO.
	2019-133-I	VARIOUS	242	132
ILLINOIS			CONTRACT NO. 62K07	



**STATE OF ILLINOIS
DEPARTMENT OF TRANSPORTATION**

LANDSCAPE MAINTENANCE



- STRUCTURES**
- Guardrail
 - Noise Abatement Wall
 - Concrete Barrier Wall
 - Other Wall
 - Fence

STRUCTURES

WEED CONTROL

- MOWING**
- ⊗ Mowing (Acre)

MODEL: Default
FILE NAME: \\CURRENT PROJECTS\active\1405000 DOT Landscaps Maintenance\CIS Data\2019 Nov_Maps\North_621666stevensonstevenson.dgn

USER NAME = ryan.p	DESIGNED -	REVISED -
	DRAWN -	REVISED -
PLOT SCALE = 2.00' / in.	CHECKED -	REVISED -
PLOT DATE = 11/1/2019	DATE - 11/1/2019	REVISED -

**STATE OF ILLINOIS
DEPARTMENT OF TRANSPORTATION**

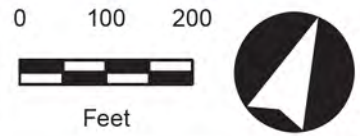
SCALE:	SHEET	OF	SHEETS	STA.	TO	STA.
--------	-------	----	--------	------	----	------

F.A. RTE.	SECTION	COUNTY	TOTAL SHEETS	SHEET NO.
	2019-133-I	VARIOUS	242	133
ILLINOIS				
CONTRACT NO. 62K07				



**STATE OF ILLINOIS
DEPARTMENT OF TRANSPORTATION**

LANDSCAPE MAINTENANCE



STRUCTURES	STRUCTURES	WEED CONTROL	MOWING
— Guardrail	— Noise Abatement Wall		⊗ Mowing (Acre)
— Concrete Barrier Wall	— Other Wall		
— Fence			

MODEL: Default
FILE NAME: \\CURRENT PROJECTS\active\105000 DOT Landscapes Maintenance\CIS Data\3019 Nov_Maps\North_62166stevensonstevenspn.dgn

USER NAME = ryan.p	DESIGNED -	REVISED -
PLOT SCALE = 2.00' / in.	DRAWN -	REVISED -
PLOT DATE = 11/1/2019	CHECKED -	REVISED -
	DATE - 11/1/2019	REVISED -

**STATE OF ILLINOIS
DEPARTMENT OF TRANSPORTATION**

SCALE:	SHEET	OF	SHEETS	STA.	TO	STA.
--------	-------	----	--------	------	----	------

F.A. RTE.	SECTION	COUNTY	TOTAL SHEETS	SHEET NO.
	2019-133-I	VARIOUS	242	134
ILLINOIS			CONTRACT NO. 62K07	



STATE OF ILLINOIS DEPARTMENT OF TRANSPORTATION LANDSCAPE MAINTENANCE	0 100 200 Feet		STRUCTURES — Guardrail - - Noise Abatement Wall = Concrete Barrier Wall - - Other Wall - - - - Fence	STRUCTURES 	WEED CONTROL 	MOWING Mowing (Acre)		
--	-----------------------------	--	--	-----------------------------------	---------------------------------	--------------------------------	--	--

 MODEL: Default
 FILE NAME: \\CURRENT PROJECTS\active\105000 DOT Landscapes Maintenance\CIS Data\2019 Nov_Maps\North_62166stevensonstevenson.dgn

USER NAME = ryan.p	DESIGNED -	REVISED -	
	DRAWN -	REVISED -	
PLOT SCALE = 2.00' / in.	CHECKED -	REVISED -	
PLOT DATE = 11/1/2019	DATE - 11/1/2019	REVISED -	

STATE OF ILLINOIS
DEPARTMENT OF TRANSPORTATION

SCALE:	SHEET	OF	SHEETS	STA.	TO STA.
--------	-------	----	--------	------	---------

F.A. RTE.	SECTION	COUNTY	TOTAL SHEETS	SHEET NO.
	2019-133-I	VARIOUS	242	135
ILLINOIS			CONTRACT NO. 62K07	



STATE OF ILLINOIS DEPARTMENT OF TRANSPORTATION LANDSCAPE MAINTENANCE	0 100 200 Feet		STRUCTURES Guardrail Noise Abatement Wall Concrete Barrier Wall Other Wall Fence	STRUCTURES	WEED CONTROL	MOWING Mowing (Acre)		
--	-----------------------	--	--	-------------------	---------------------	--------------------------------	--	--

MODEL: Default
 FILE NAME: \\CURRENT PROJECTS\active\1055000 DOT Landscaps Maintenance\CIS Data\2019 Nov_Maps\North_62166\stevenson\stevenson.dgn

USER NAME = ryan.p	DESIGNED -	REVISED -
	DRAWN -	REVISED -
PLOT SCALE = 2.00' / in.	CHECKED -	REVISED -
PLOT DATE = 11/1/2019	DATE - 11/1/2019	REVISED -

STATE OF ILLINOIS
DEPARTMENT OF TRANSPORTATION

SCALE:	SHEET	OF	SHEETS	STA.	TO	STA.
--------	-------	----	--------	------	----	------

F.A. RTE.	SECTION	COUNTY	TOTAL SHEETS	SHEET NO.
	2019-133-4	VARIOUS	242	136
ILLINOIS			CONTRACT NO. 62K07	



STATE OF ILLINOIS DEPARTMENT OF TRANSPORTATION LANDSCAPE MAINTENANCE	0 100 200 Feet		STRUCTURES — Guardrail - - Noise Abatement Wall = Concrete Barrier Wall - - Other Wall - - - - Fence	STRUCTURES	WEED CONTROL	MOWING Mowing (Acre)		
--	-----------------------	--	--	-------------------	---------------------	--------------------------------	--	--

MODEL: Default
 FILE NAME: \\CURRENT PROJECTS\active\105000 DOT Landscapes Maintenance\CIS Data\2019 Nov_Maps\North_62K07\stevenson.stevenson.dgn

USER NAME = ryan.p	DESIGNED -	REVISED -
	DRAWN -	REVISED -
PLOT SCALE = 2.00' / in.	CHECKED -	REVISED -
PLOT DATE = 11/1/2019	DATE - 11/1/2019	REVISED -

STATE OF ILLINOIS
DEPARTMENT OF TRANSPORTATION

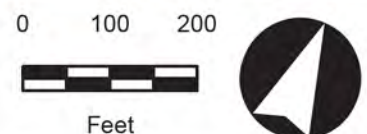
SCALE:	SHEET	OF	SHEETS	STA.	TO	STA.
--------	-------	----	--------	------	----	------

F.A. RTE.	SECTION	COUNTY	TOTAL SHEETS	SHEET NO.
	2019-133-4	VARIOUS	242	137
ILLINOIS			CONTRACT NO. 62K07	



**STATE OF ILLINOIS
DEPARTMENT OF TRANSPORTATION**

LANDSCAPE MAINTENANCE



- | | | | |
|---|--------------------------|----------------------------|---|
| <p>STRUCTURES</p> <ul style="list-style-type: none"> Guardrail Noise Abatement Wall Concrete Barrier Wall Other Wall Fence | <p>STRUCTURES</p> | <p>WEED CONTROL</p> | <p>MOWING</p> <ul style="list-style-type: none"> Mowing (Acre) |
|---|--------------------------|----------------------------|---|

MODEL: Default
FILE NAME: \\CURRENT PROJECTS\active\105000 DOT Landscapes Maintenance\CIS Data\2019 Nov_Maps\North_62166stevensonstevenson.dgn

USER NAME = ryan.p	DESIGNED -	REVISED -
	DRAWN -	REVISED -
PLOT SCALE = 2.00' / in.	CHECKED -	REVISED -
PLOT DATE = 11/1/2019	DATE - 11/1/2019	REVISED -

**STATE OF ILLINOIS
DEPARTMENT OF TRANSPORTATION**

SCALE: SHEET OF SHEETS STA. TO STA.

F.A. RTE.	SECTION	COUNTY	TOTAL SHEETS	SHEET NO.
	2019-133-I	VARIOUS	242	138
ILLINOIS			CONTRACT NO. 62K07	



STATE OF ILLINOIS DEPARTMENT OF TRANSPORTATION LANDSCAPE MAINTENANCE	0 100 200 Feet		STRUCTURES Guardrail Noise Abatement Wall Concrete Barrier Wall Other Wall Fence	STRUCTURES	WEED CONTROL	MOWING Mowing (Acre)		
--	-----------------------	--	--	-------------------	---------------------	--------------------------------	--	--

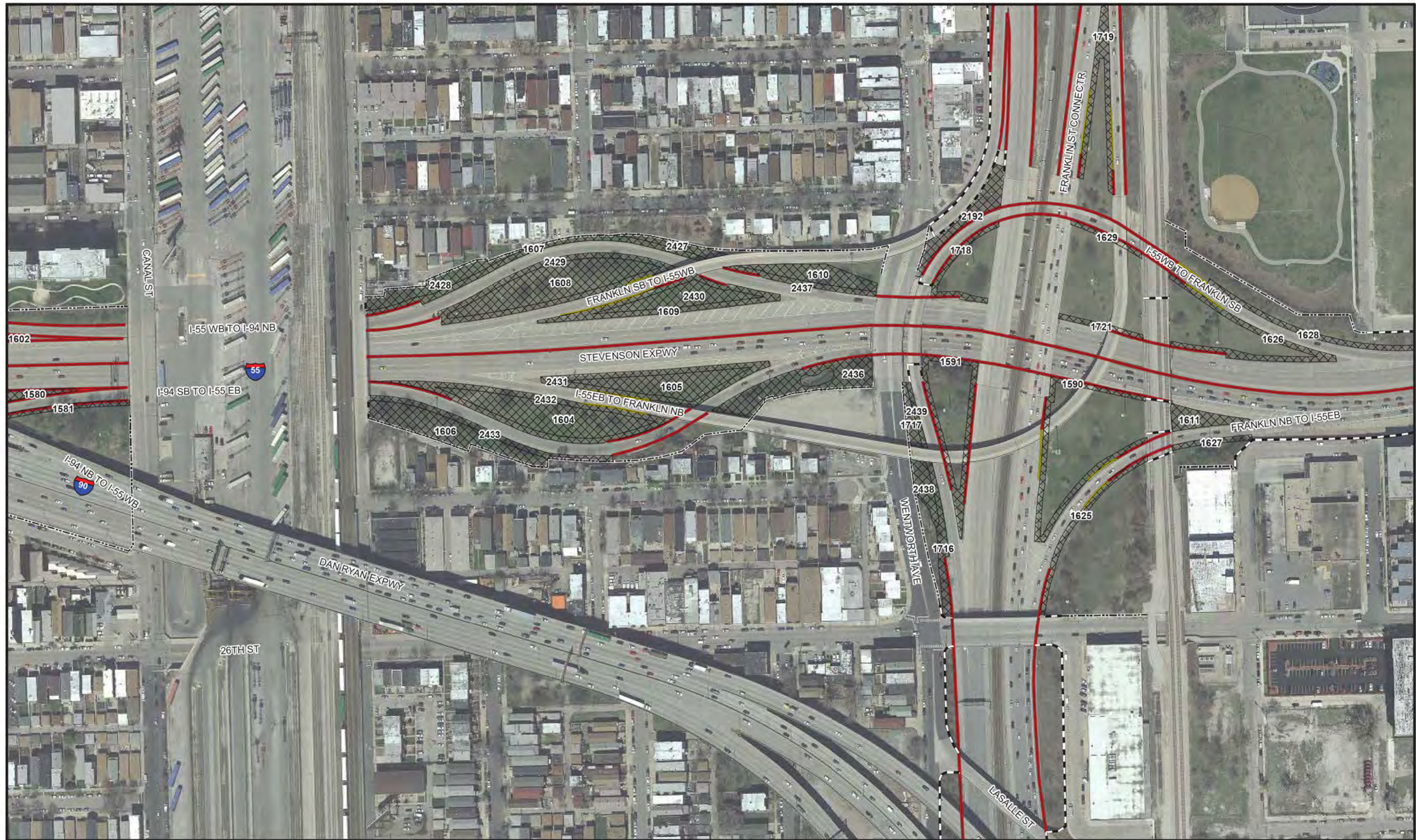
MODEL: Default
 FILE NAME: \\CURRENT PROJECTS\active\1055000 DOT Landscapes Maintenance\CIS Data\2019 Nov_Maps\North_62166stevensonstevenspn.dgn

USER NAME = ryan.p	DESIGNED -	REVISED -
	DRAWN -	REVISED -
PLOT SCALE = 2.00' / in.	CHECKED -	REVISED -
PLOT DATE = 11/1/2019	DATE - 11/1/2019	REVISED -

STATE OF ILLINOIS
DEPARTMENT OF TRANSPORTATION

SCALE:	SHEET	OF	SHEETS	STA.	TO	STA.
--------	-------	----	--------	------	----	------

F.A. RTE.	SECTION	COUNTY	TOTAL SHEETS	SHEET NO.
	2019-133-4	VARIOUS	242	139
ILLINOIS			CONTRACT NO. 62K07	



STATE OF ILLINOIS DEPARTMENT OF TRANSPORTATION LANDSCAPE MAINTENANCE	0 100 200 Feet		STRUCTURES — Guardrail - - Noise Abatement Wall - - Concrete Barrier Wall - - Other Wall - - Fence	STRUCTURES - - Noise Abatement Wall - - Concrete Barrier Wall - - Other Wall - - Fence	WEED CONTROL [Symbol] Mowing (Acre)	MOWING [Symbol] Mowing (Acre)		
--	-----------------------------	--	--	---	---	---	--	--

MODEL: Default
 FILE NAME: \\CURRENT PROJECTS\active\1055000 DOT Landscaps Maintenance\CIS Data\2019 Nov_Maps\North_621666stevensonstevenspn.dgn

USER NAME = ryan.p	DESIGNED -	REVISED -
PLOT SCALE = 2.00' / in.	DRAWN -	REVISED -
PLOT DATE = 11/1/2019	CHECKED -	REVISED -
	DATE - 11/1/2019	REVISED -

STATE OF ILLINOIS
DEPARTMENT OF TRANSPORTATION

SCALE:	SHEET	OF	SHEETS	STA.	TO	STA.
--------	-------	----	--------	------	----	------

F.A. RTE.	SECTION	COUNTY	TOTAL SHEETS	SHEET NO.
	2019-133-I	VARIOUS	242	140
ILLINOIS			CONTRACT NO. 62K07	

MODEL: Default
 FILE NAME: \\CURRENT PROJECTS\ACTIVE\1055000 DOT Landscaps Maintenance\CIS Data\2019 Nov_Maps\North_621661stevensonstevenspn.dgn



STATE OF ILLINOIS DEPARTMENT OF TRANSPORTATION LANDSCAPE MAINTENANCE	0 100 200 Feet		STRUCTURES — Guardrail - - Noise Abatement Wall = Concrete Barrier Wall - - Other Wall - - - - Fence	STRUCTURES - - - - Noise Abatement Wall = Concrete Barrier Wall - - Other Wall - - - - Fence	WEED CONTROL [Cross-hatched symbol] Mowing (Acre)	MOWING [Cross-hatched symbol] Mowing (Acre)		
--	-----------------------	--	--	---	---	---	--	--

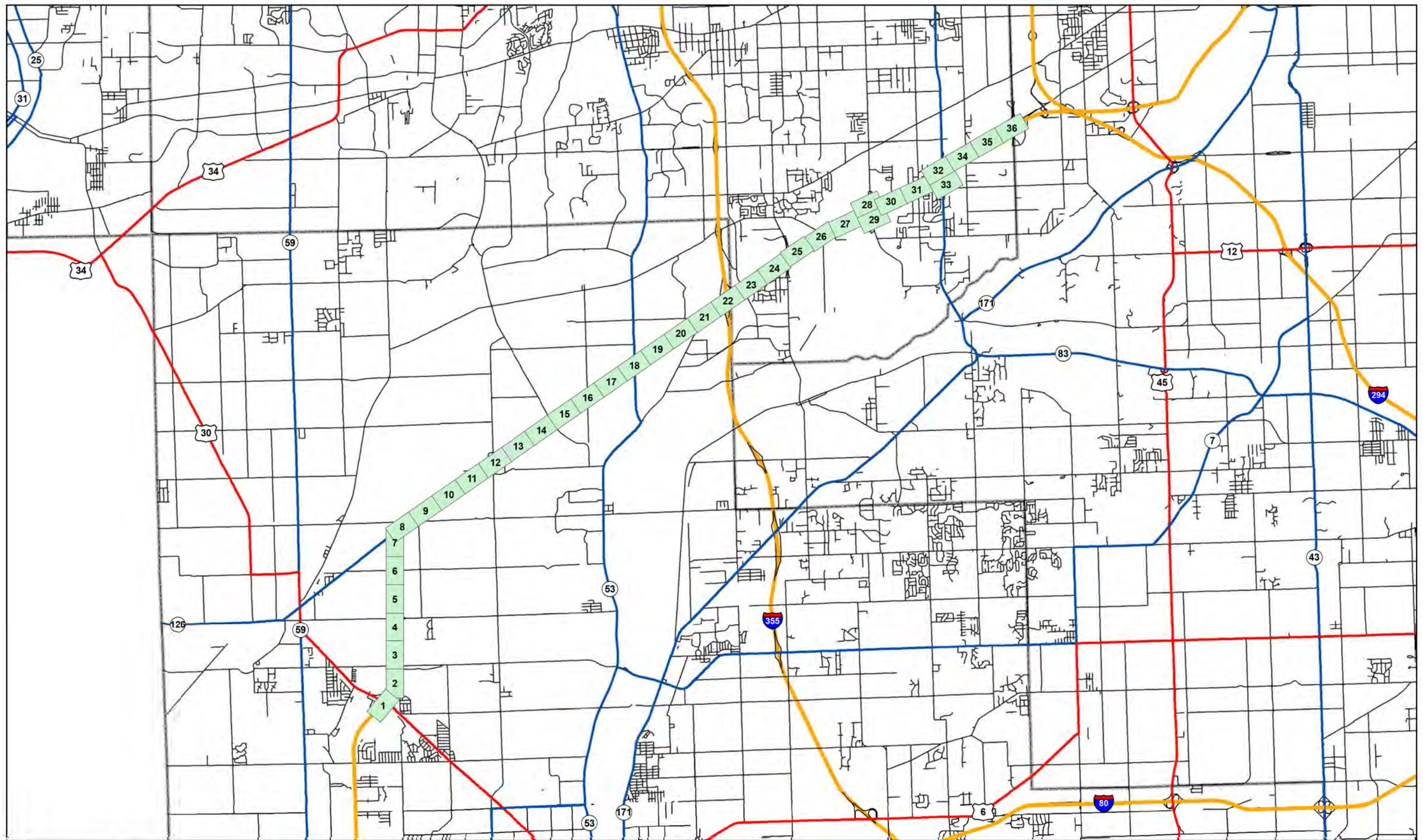
USER NAME = ryan.p	DESIGNED -	REVISED -	
	DRAWN -	REVISED -	
PLOT SCALE = 2.00' / 1"	CHECKED -	REVISED -	
PLOT DATE = 11/1/2019	DATE - 11/1/2019	REVISED -	

STATE OF ILLINOIS
DEPARTMENT OF TRANSPORTATION

SCALE:	SHEET	OF	SHEETS	STA.	TO STA.
--------	-------	----	--------	------	---------

F.A. RTE.	SECTION	COUNTY	TOTAL SHEETS	SHEET NO.
	2019-133-4	VARIOUS	242	141
ILLINOIS			CONTRACT NO. 62K07	

MODEL: Default
 FILE NAME: \\CURRENT PROJECTS\active\105000 DOT Landscapes Maintenance\CIS Data\2019 Map_Maps\South_62K07\PDFs_For_CADD\ISSA\ISSA_new.dwg



STATE OF ILLINOIS DEPARTMENT OF TRANSPORTATION LANDSCAPE MAINTENANCE	0 1 2 Miles		CONTRACT # 62K07 RT. 30 TO COUNTY LINE RD. PAY ITEM # 25000750 - MOWING ACRE
--	--------------------------	--	---

USER NAME = berk	DESIGNED -	REVISED -
	DRAWN -	REVISED -
PLOT SCALE = 2.00' / in.	CHECKED -	REVISED -
PLOT DATE = 11/1/2019	DATE - 11/1/2019	REVISED -

STATE OF ILLINOIS
DEPARTMENT OF TRANSPORTATION

SCALE: SHEET OF SHEETS STA. TO STA.

F.A. RTE.	SECTION	COUNTY	TOTAL SHEETS	SHEET NO.
	2019-133-4	VARIOUS	242	142
CONTRACT NO. 62K07				

MODEL: D:\default\PROJECTS\ACTIVE\105000 DOT Landscaps Maintenance\GIS Data\2019 Mow Maps\South 62H66\PDFs For CAD\DISA\ISA-new.dgn
 FILE NAME: CURRENT PROJECTS\ACTIVE\105000 DOT Landscaps Maintenance\GIS Data\2019 Mow Maps\South 62H66\PDFs For CAD\DISA\ISA-new.dgn

TURF ID	WORK ORDER	ACRES	SHEET NUMBER(S)
826	62H66-005	0.76	8
827	62H66-005	0.68	7, 8
828	62H66-005	0.41	7, 8
829	62H66-005	3.96	7, 8, 9, 10, 11, 12
830	62H66-005	3.23	8, 9, 10, 11, 12
831	62H66-005	0.59	12
832	62H66-005	0.58	12
833	62H66-005	0.58	12
834	62H66-005	0.55	12
835	62H66-005	2.07	12, 13, 14
836	62H66-005	0.22	14, 15
837	62H66-005	1.89	15, 16, 17, 18
838	62H66-005	1.30	15, 16
839	62H66-005	1.51	15, 16
840	62H66-005	0.85	14, 15
841	62H66-005	1.38	16, 17, 18
843	62H66-005	2.24	18, 19, 20
844	62H66-005	1.26	19, 20
845	62H66-005	0.21	21
846	62H66-005	0.28	21
847	62H66-005	0.10	21
848	62H66-005	0.71	21, 22
849	62H66-005	0.33	22, 23
850	62H66-005	0.19	22
851	62H66-005	0.06	22
852	62H66-005	0.10	22
853	62H66-005	0.43	21, 22
854	62H66-005	0.16	22
855	62H66-005	0.21	22
856	62H66-005	0.47	22
857	62H66-005	0.18	22
858	62H66-005	0.32	22, 23
859	62H66-005	0.05	22
860	62H66-005	0.12	22
861	62H66-005	0.10	22
862	62H66-005	0.06	22
863	62H66-005	1.07	24, 25
864	62H66-005	0.29	24
865	62H66-005	0.56	24, 25
866	62H66-005	0.85	24, 25
867	62H66-005	1.29	24, 25
868	62H66-005	0.70	24
869	62H66-005	0.50	25
870	62H66-005	1.01	25
871	62H66-005	0.83	25
872	62H66-005	1.34	24, 25
873	62H66-005	0.34	25
874	62H66-005	3.28	24, 25, 26, 27, 28, 29
875	62H66-005	2.62	25, 26, 27, 28
876	62H66-005	0.77	28
COLUMN A TOTAL:		43.60	

TURF ID	WORK ORDER	ACRES	SHEET NUMBER(S)
877	62H66-005	1.22	28
878	62H66-005	0.68	28, 29
879	62H66-005	1.31	28, 29
880	62H66-005	1.48	28, 29, 30
881	62H66-005	0.74	28, 29, 30
882	62H66-005	0.64	28
883	62H66-005	1.15	28, 30
884	62H66-005	0.39	28, 30
885	62H66-005	0.89	30, 31
886	62H66-005	2.23	28, 29, 30, 31
887	62H66-005	0.43	31, 32
888	62H66-005	0.32	32
889	62H66-005	0.33	31, 32
890	62H66-005	0.49	32
891	62H66-005	0.28	32, 33
892	62H66-005	0.85	32, 33
893	62H66-005	0.64	32
905	62H66-005	0.47	32, 33
906	62H66-005	1.52	32
907	62H66-005	0.61	32, 33
908	62H66-005	1.24	32, 33
909	62H66-005	0.40	32
910	62H66-005	0.91	32
911	62H66-005	0.89	32, 34
912	62H66-005	1.15	32, 33, 34
913	62H66-005	1.39	34, 35, 36
914	62H66-005	1.29	34, 35, 36
917	62H66-005	0.44	7, 8
1084	62H66-005	1.17	6, 7
1085	62H66-005	0.43	4, 5
1086	62H66-005	1.45	3, 4
1087	62H66-005	0.34	2, 3
1088	62H66-005	0.61	1, 2
1089	62H66-005	0.30	1, 2
1090	62H66-005	0.77	1, 2
1091	62H66-005	0.73	1, 2
1329	62H66-005	0.02	8
1330	62H66-005	0.07	7, 8
1331	62H66-005	0.08	7, 8
1332	62H66-005	0.06	8
1333	62H66-005	0.30	28, 30
1334	62H66-005	0.03	31
1335	62H66-005	0.20	31, 32
1336	62H66-005	0.09	32, 33
1337	62H66-005	0.03	32, 33
1338	62H66-005	0.09	32, 33
1378	62H66-005	0.30	5, 6
1379	62H66-005	0.26	5
1380	62H66-005	0.17	2
1381	62H66-005	0.04	2
COLUMN B TOTAL:		31.95	

TURF ID	WORK ORDER	ACRES	SHEET NUMBER(S)
2149	62H66-005	0.27	1, 2
2150	62H66-005	0.03	3
2151	62H66-005	0.02	3
2152	62H66-005	1.45	3, 4
2153	62H66-005	0.12	4
2154	62H66-005	1.42	6, 7, 8
2155	62H66-005	0.07	7, 8
2474	62H66-005	2.67	12, 13, 14
2475	62H66-005	0.44	15, 16
2476	62H66-005	0.53	15
2477	62H66-005	0.72	20, 21
2478	62H66-005	0.16	25
2480	62H66-005	0.14	21
2481	62H66-005	0.40	21
COLUMN C TOTAL:		8.43	

PAY ITEM # 25000750 MOWING ACRE	83.98
WO 62K07 TOTAL ACRES	

STATE OF ILLINOIS DEPARTMENT OF TRANSPORTATION LANDSCAPE MAINTENANCE	CONTRACT # 62K07- I-55 FROM RT.30 TO COUNTY LINE ROAD PAY ITEM # 25000750 - MOWING ACRE SUMMARY OF MAP QUANTITIES	
--	--	--

USER NAME = berk	DESIGNED -	REVISED -
	DRAWN -	REVISED -
PLOT SCALE = 2.00' / in.	CHECKED -	REVISED -
PLOT DATE = 11/1/2019	DATE - 11/1/2019	REVISED -

**STATE OF ILLINOIS
DEPARTMENT OF TRANSPORTATION**

SCALE:	SHEET	OF	SHEETS	STA.	TO	STA.	F.A. RTE.	SECTION	COUNTY	TOTAL SHEETS	SHEET NO.
								2019-133-I	VARIOUS	242	143
ILLINOIS											CONTRACT NO. 62K07



STATE OF ILLINOIS DEPARTMENT OF TRANSPORTATION LANDSCAPE MAINTENANCE	0 100 200 Feet	 NORTH	STRUCTURES — Guardrail - - - Noise Abatement Wall = Concrete Barrier Wall - - - Other Wall - - - Fence	STRUCTURES - - - Noise Abatement Wall = Concrete Barrier Wall - - - Other Wall - - - Fence	WEED CONTROL [Symbol] Weeding (Acre)	MOWING [Symbol] Mowing (Acre)		
--	-----------------------	-----------	--	---	--	---	--	--

MODEL: Default
 FILE NAME: \\CURRENT PROJECTS\active\1055000 DOT Landscapes Maintenance\CIS Data\2019 Map_Maps\South_621651\PDFs_For_CADD\I55A155A-new.dgn

USER NAME = berk	DESIGNED -	REVISED -
PLOT SCALE = 2.00' / in.	DRAWN -	REVISED -
PLOT DATE = 11/1/2019	CHECKED -	REVISED -
	DATE - 11/1/2019	REVISED -

STATE OF ILLINOIS
DEPARTMENT OF TRANSPORTATION

SCALE:	SHEET	OF	SHEETS	STA.	TO	STA.
--------	-------	----	--------	------	----	------

F.A. RTE.	SECTION	COUNTY	TOTAL SHEETS	SHEET NO.
	2019-133-I	VARIOUS	242	144
			CONTRACT NO. 62K07	
ILLINOIS				

MODEL: Default
 FILE NAME: \\CURRENT PROJECTS\active\1405000 DOT Landscapes Maintenance\CIS Data\2019 Map Landscapes Maintenance\CIS Data\2019 Map Landscapes Maintenance\2145155A-new.dgn



STATE OF ILLINOIS DEPARTMENT OF TRANSPORTATION LANDSCAPE MAINTENANCE	0 100 200 Feet		STRUCTURES — Guardrail - - - Noise Abatement Wall — Concrete Barrier Wall - - - Other Wall - - - Fence	STRUCTURES	WEED CONTROL	MOWING Mowing (Acre)		

USER NAME = berk	DESIGNED -	REVISED -
PLOT SCALE = 2.00' / in.	DRAWN -	REVISED -
PLOT DATE = 11/1/2019	CHECKED -	REVISED -
	DATE - 11/1/2019	REVISED -

STATE OF ILLINOIS
DEPARTMENT OF TRANSPORTATION

SCALE: SHEET OF SHEETS STA. TO STA.

F.A. RTE.	SECTION	COUNTY	TOTAL SHEETS	SHEET NO.
	2019-133-I	VARIOUS	242	145
ILLINOIS			CONTRACT NO. 62K07	

MODEL: Default
 FILE NAME: \\CURRENT PROJECTS\active\1405000 DOT Landscops Maintenance\GIS Data\2019 Map_Maps\South_621651\PDFs_For_CADD\ILL55A\new.dgn



STATE OF ILLINOIS DEPARTMENT OF TRANSPORTATION LANDSCAPE MAINTENANCE	0 100 200 Feet		STRUCTURES — Guardrail - - Noise Abatement Wall = Concrete Barrier Wall - - Other Wall - - - - Fence	STRUCTURES	WEED CONTROL	MOWING Mowing (Acre)		
--	-----------------------	--	--	-------------------	---------------------	--------------------------------	--	--

USER NAME = berk	DESIGNED -	REVISED -	
	DRAWN -	REVISED -	
PLOT SCALE = 2.00' / in.	CHECKED -	REVISED -	
PLOT DATE = 11/1/2019	DATE - 11/1/2019	REVISED -	

STATE OF ILLINOIS
DEPARTMENT OF TRANSPORTATION

SCALE:	SHEET	OF	SHEETS	STA.	TO	STA.
--------	-------	----	--------	------	----	------

F.A. RTE.	SECTION	COUNTY	TOTAL SHEETS	SHEET NO.
	2019-133-I	VARIOUS	242	146
ILLINOIS				
CONTRACT NO. 62K07				

MODEL: Default
 FILE NAME: \\CURRENT PROJECTS\active\1055000 DOT Landscapes Maintenance\CIS Data\2019 Nov. Maps\South_621651\PDFs_For_CADD\ISSA\ISSA-new.dgn



STATE OF ILLINOIS DEPARTMENT OF TRANSPORTATION LANDSCAPE MAINTENANCE	0 100 200 Feet		STRUCTURES — Guardrail - - - Noise Abatement Wall — Concrete Barrier Wall — Other Wall - - - Fence	STRUCTURES	WEED CONTROL	MOWING Mowing (Acre)		
--	-----------------------	--	--	-------------------	---------------------	--------------------------------	--	--


USER NAME = berk	DESIGNED -	REVISED -
PLOT SCALE = 2.00' / in.	DRAWN -	REVISED -
PLOT DATE = 11/1/2019	CHECKED -	REVISED -
	DATE - 11/1/2019	REVISED -

STATE OF ILLINOIS
DEPARTMENT OF TRANSPORTATION

SCALE: SHEET OF SHEETS STA. TO STA.

F.A. RTE.	SECTION	COUNTY	TOTAL SHEETS	SHEET NO.
	2019-133-I	VARIOUS	242	147
ILLINOIS			CONTRACT NO. 62K07	

MODEL: Default
FILE NAME: \\CURRENT PROJECTS\active\1405000 DOT Landscapes Maintenance\CIS Data\2019 Nov. Maps\South_6216519DPL For_CADD\ISSA\ISSA-new.dgn



STATE OF ILLINOIS DEPARTMENT OF TRANSPORTATION LANDSCAPE MAINTENANCE	0 100 200 Feet		STRUCTURES Guardrail Noise Abatement Wall Concrete Barrier Wall Other Wall Fence	STRUCTURES WEED CONTROL MOWING Mowing (Acre)	
--	-----------------------	--	--	--	--


USER NAME = berk	DESIGNED -	REVISED -
	DRAWN -	REVISED -
PLOT SCALE = 2.00' / in.	CHECKED -	REVISED -
PLOT DATE = 11/1/2019	DATE - 11/1/2019	REVISED -

STATE OF ILLINOIS
DEPARTMENT OF TRANSPORTATION

SCALE:	SHEET	OF	SHEETS	STA.	TO STA.
--------	-------	----	--------	------	---------

F.A. RTE.	SECTION	COUNTY	TOTAL SHEETS	SHEET NO.
	2019-133-I	VARIOUS	242	148
ILLINOIS				
CONTRACT NO. 62K07				

MODEL: Default
 FILE NAME: \\CURRENT PROJECTS\active\1405000 DOT Landscapes Maintenance\CIS Data\2019 Map_Maps\South_621651\PDFs_For_CADD\ISSA\ISSA-new.dgn



STATE OF ILLINOIS DEPARTMENT OF TRANSPORTATION LANDSCAPE MAINTENANCE	0 100 200 Feet	 NORTH	STRUCTURES — Guardrail - - - Noise Abatement Wall — Concrete Barrier Wall — Other Wall - - - Fence	WEED CONTROL	MOWING Mowing (Acre)	
--	-----------------------	-----------	--	---------------------	--------------------------------	--

USER NAME = berk	DESIGNED -	REVISED -
	DRAWN -	REVISED -
PLOT SCALE = 2.00' / in.	CHECKED -	REVISED -
PLOT DATE = 11/1/2019	DATE - 11/1/2019	REVISED -

STATE OF ILLINOIS
DEPARTMENT OF TRANSPORTATION

SCALE: SHEET OF SHEETS STA. TO STA.

F.A. RTE.	SECTION	COUNTY	TOTAL SHEETS	SHEET NO.
	2019-133-I	VARIOUS	242	149
ILLINOIS				
CONTRACT NO. 62K07				

MODEL: Default
 FILE NAME: \\CURRENT PROJECTS\active\1055000 DOT Landscapes Maintenance\CIS Data\2019 Map_Maps\South_621651\PDFs_For_CADD\I55A\I55A-new.dwg



STATE OF ILLINOIS DEPARTMENT OF TRANSPORTATION LANDSCAPE MAINTENANCE	0 100 200 Feet		STRUCTURES Guardrail Noise Abatement Wall Concrete Barrier Wall Other Wall Fence	STRUCTURES	WEED CONTROL	MOWING Mowing (Acre)		

USER NAME = berk	DESIGNED -	REVISED -
PLOT SCALE = 2.00' / in.	DRAWN -	REVISED -
PLOT DATE = 11/1/2019	CHECKED -	REVISED -
	DATE - 11/1/2019	REVISED -

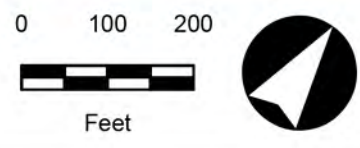
STATE OF ILLINOIS
DEPARTMENT OF TRANSPORTATION

SCALE: SHEET OF SHEETS STA. TO STA.

F.A. RTE.	SECTION	COUNTY	TOTAL SHEETS	SHEET NO.
	2019-133-I	VARIOUS	242	150
ILLINOIS			CONTRACT NO. 62K07	



STATE OF ILLINOIS
DEPARTMENT OF TRANSPORTATION
 LANDSCAPE MAINTENANCE



- STRUCTURES**
- Guardrail
 - Noise Abatement Wall
 - Concrete Barrier Wall
 - Other Wall
 - Fence

STRUCTURES

WEED CONTROL

- MOWING**
- Mowing (Acre)


MODEL: Default
 FILE NAME: \\CURRENT PROJECTS\active\1055000 DOT Landscapes Maintenance\CIS Data\2019 Map_Maps\South_621651\PDFs_For_CADD\ISSA\ISSA-new.dgn

USER NAME = berk	DESIGNED -	REVISED -
PLOT SCALE = 2.00' / in.	DRAWN -	REVISED -
PLOT DATE = 11/1/2019	CHECKED -	REVISED -
	DATE - 11/1/2019	REVISED -

STATE OF ILLINOIS
DEPARTMENT OF TRANSPORTATION

SCALE: SHEET OF SHEETS STA. TO STA.

F.A. RTE.	SECTION	COUNTY	TOTAL SHEETS	SHEET NO.
	2019-133-I	VARIOUS	242	151
ILLINOIS			CONTRACT NO. 62K07	



**STATE OF ILLINOIS
DEPARTMENT OF TRANSPORTATION**

LANDSCAPE MAINTENANCE

0 100 200



Feet



DZM/GML

STRUCTURES

- Guardrail
- - - Noise Abatement Wall
- Concrete Barrier Wall
- Other Wall
- - - Fence

STRUCTURES

WEED CONTROL

MOWING

- Mowing (Acre)


MODEL: Default
FILE NAME: \\CURRENT PROJECTS\active\1055000 DOT Landscaps Maintenance\CIS Data\2019 Map Maps\South_6216519Df1s For_CADD\ISSA\ISSA-new.dgn

USER NAME = berk	DESIGNED -	REVISED -
PLOT SCALE = 2.00' / in.	DRAWN -	REVISED -
PLOT DATE = 11/1/2019	CHECKED -	REVISED -
	DATE - 11/1/2019	REVISED -

**STATE OF ILLINOIS
DEPARTMENT OF TRANSPORTATION**

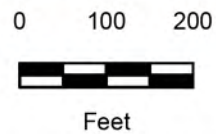
SCALE: SHEET OF SHEETS STA. TO STA.

F.A. RTE.	SECTION	COUNTY	TOTAL SHEETS	SHEET NO.
	2019-133-1	VARIOUS	242	152
ILLINOIS			CONTRACT NO. 62K07	



**STATE OF ILLINOIS
DEPARTMENT OF TRANSPORTATION**

LANDSCAPE MAINTENANCE



DZMGMF

STRUCTURES

- Guardrail
- Noise Abatement Wall
- Concrete Barrier Wall
- Other Wall
- Fence

STRUCTURES

WEED CONTROL

MOWING

- Mowing (Acre)

MODEL: Default
FILE NAME: \\CURRENT PROJECTS\active\1055000 DOT Landscaps Maintenance\CIS Data\2019 Map Maps\South_621651001s For_CADD\ISSA\ISSA-new.dgn


USER NAME = berk	DESIGNED -	REVISED -
PLOT SCALE = 2.00' / in.	DRAWN -	REVISED -
PLOT DATE = 11/1/2019	CHECKED -	REVISED -
	DATE - 11/1/2019	REVISED -

**STATE OF ILLINOIS
DEPARTMENT OF TRANSPORTATION**

SCALE: SHEET OF SHEETS STA. TO STA.

F.A. RTE.	SECTION	COUNTY	TOTAL SHEETS	SHEET NO.
	2019-133-I	VARIOUS	242	153
ILLINOIS			CONTRACT NO. 62K07	

MODEL: Default
 FILE NAME: \\CURRENT PROJECTS\active\1405000 DOT Landscaps Maintenance\CIS Data\2019 Map Maps\South 621651PDEs For CAD\DISA\ISA-new.dwg



STATE OF ILLINOIS DEPARTMENT OF TRANSPORTATION LANDSCAPE MAINTENANCE	0 100 200 Feet		STRUCTURES — Guardrail - - - Noise Abatement Wall — Concrete Barrier Wall — Other Wall - - - Fence	STRUCTURES	WEED CONTROL	MOWING Mowing (Acre)		
--	-----------------------	--	--	-------------------	---------------------	--------------------------------	--	--

USER NAME = berk	DESIGNED -	REVISED -
	DRAWN -	REVISED -
PLOT SCALE = 2.00' / in.	CHECKED -	REVISED -
PLOT DATE = 11/1/2019	DATE - 11/1/2019	REVISED -

STATE OF ILLINOIS
DEPARTMENT OF TRANSPORTATION

SCALE:	SHEET	OF	SHEETS	STA.	TO STA.
--------	-------	----	--------	------	---------

F.A. RTE.	SECTION	COUNTY	TOTAL SHEETS	SHEET NO.
	2019-133-I	VARIOUS	242	154
CONTRACT NO. 62K07				



**STATE OF ILLINOIS
DEPARTMENT OF TRANSPORTATION**

LANDSCAPE MAINTENANCE

0 100 200



Feet



STRUCTURES
 Guardrail
 Noise Abatement Wall
 Concrete Barrier Wall
 Other Wall
 Fence

STRUCTURES

WEED CONTROL

MOWING

⊗ Mowing (Acre)

MODEL: Default
FILE NAME: \\CURRENT PROJECTS\active\1405000 DOT Landscapes Maintenance\CIS Data\2019 Map Maps\South_6216510101 For_CADD\ISSA\ISSA-new.dgn

USER NAME = berk	DESIGNED -	REVISED -
PLOT SCALE = 2.00' / in.	DRAWN -	REVISED -
PLOT DATE = 11/1/2019	CHECKED -	REVISED -
	DATE - 11/1/2019	REVISED -

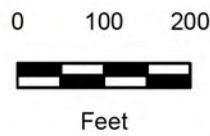
**STATE OF ILLINOIS
DEPARTMENT OF TRANSPORTATION**

SCALE: SHEET OF SHEETS STA. TO STA.

F.A. RTE.	SECTION	COUNTY	TOTAL SHEETS	SHEET NO.
	2019-133-I	VARIOUS	242	155
ILLINOIS			CONTRACT NO. 62K07	



STATE OF ILLINOIS
DEPARTMENT OF TRANSPORTATION
 LANDSCAPE MAINTENANCE



LEGEND

- | | | | |
|-------------------------|------------------------|---------------------|-----------------|
| STRUCTURES | STRUCTURES | WEED CONTROL | MOWING |
| — Guardrail | — Noise Abatement Wall | | ⊗ Mowing (Acre) |
| — Concrete Barrier Wall | — Other Wall | | |
| — Fence | | | |

MODEL: Default
 FILE NAME: \\CURRENT PROJECTS\active\1055000 DOT Landscapes Maintenance\CIS Data\2019 Map_Maps\South_621651\PDFs_For_CADD\ISSA\ISSA-new.dwg

USER NAME = berk	DESIGNED -	REVISED -
PLOT SCALE = 2.00' / in.	DRAWN -	REVISED -
PLOT DATE = 11/1/2019	CHECKED -	REVISED -
	DATE - 11/1/2019	REVISED -

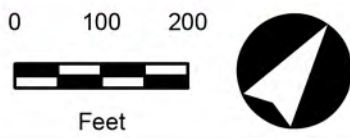
STATE OF ILLINOIS
DEPARTMENT OF TRANSPORTATION

SCALE: SHEET OF SHEETS STA. TO STA.

F.A. RTE.	SECTION	COUNTY	TOTAL SHEETS	SHEET NO.
	2019-133-I	VARIOUS	242	156
ILLINOIS			CONTRACT NO. 62K07	



STATE OF ILLINOIS
DEPARTMENT OF TRANSPORTATION
 LANDSCAPE MAINTENANCE



- STRUCTURES**
- Guardrail
 - Noise Abatement Wall
 - Concrete Barrier Wall
 - Other Wall
 - Fence

STRUCTURES

WEED CONTROL

MOWING
 ☒ Mowing (Acre)

MODEL: Default
 FILE NAME: \\CURRENT PROJECTS\active\1055000 DOT Landscaps Maintenance\CIS Data\2019 Map_Maps\South_621651\PDFs_For_CADD\ISSA\ISSA-new.dgn

USER NAME = berk	DESIGNED -	REVISED -
PLOT SCALE = 2.00' / in.	DRAWN -	REVISED -
PLOT DATE = 11/1/2019	CHECKED -	REVISED -
	DATE - 11/1/2019	REVISED -

STATE OF ILLINOIS
DEPARTMENT OF TRANSPORTATION

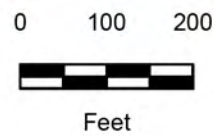
SCALE: SHEET OF SHEETS STA. TO STA.

F.A. RTE.	SECTION	COUNTY	TOTAL SHEETS	SHEET NO.
	2019-133-4	VARIOUS	242	157
ILLINOIS CONTRACT NO. 62K07				



**STATE OF ILLINOIS
DEPARTMENT OF TRANSPORTATION**

LANDSCAPE MAINTENANCE



DZM/GML

- STRUCTURES**
- Guardrail
 - - - Noise Abatement Wall
 - Concrete Barrier Wall
 - Other Wall
 - - - Fence

STRUCTURES

WEED CONTROL

- MOWING**
- Mowing (Acre)

MODEL: Default
FILE NAME: \\CURRENT PROJECTS\active\1055000 DOT Landscaps Maintenance\CIS Data\2019 Nov. Maps\South_621651\PDFs_For_CADD\ISSA\ISSA-new.dwg


USER NAME = berk	DESIGNED -	REVISED -
PLOT SCALE = 2.00' / in.	DRAWN -	REVISED -
PLOT DATE = 11/1/2019	CHECKED -	REVISED -
	DATE - 11/1/2019	REVISED -

**STATE OF ILLINOIS
DEPARTMENT OF TRANSPORTATION**

SCALE: SHEET OF SHEETS STA. TO STA.

F.A. RTE.	SECTION	COUNTY	TOTAL SHEETS	SHEET NO.
	2019-133-I	VARIOUS	242	158
ILLINOIS			CONTRACT NO. 62K07	

MODEL: Default
 FILE NAME: \\CURRENT PROJECTS\active\1055000 DOT Landscapes Maintenance\CIS Data\2019 Map Maps\South 621651PDEs For CAD\DISA15SA-new.dwg




STATE OF ILLINOIS DEPARTMENT OF TRANSPORTATION LANDSCAPE MAINTENANCE	0 100 200 Feet		STRUCTURES — Guardrail — Noise Abatement Wall — Concrete Barrier Wall — Other Wall - - - Fence	STRUCTURES 	WEED CONTROL 	MOWING Mowing (Acre)		
--	-----------------------	--	--	---------------------------------------	---	--------------------------------	--	--

USER NAME = berk	DESIGNED -	REVISED -	
	DRAWN -	REVISED -	
PLOT SCALE = 2.00' / in.	CHECKED -	REVISED -	
PLOT DATE = 11/1/2019	DATE - 11/1/2019	REVISED -	

STATE OF ILLINOIS
DEPARTMENT OF TRANSPORTATION

SCALE: SHEET OF SHEETS STA. TO STA.

F.A. RTE.	SECTION	COUNTY	TOTAL SHEETS	SHEET NO.
	2019-133-I	VARIOUS	242	159
ILLINOIS			CONTRACT NO. 62K07	



**STATE OF ILLINOIS
DEPARTMENT OF TRANSPORTATION**

LANDSCAPE MAINTENANCE

0 100 200



Feet



DZM/GML

STRUCTURES

- Guardrail
- Noise Abatement Wall
- Concrete Barrier Wall
- Other Wall
- Fence

STRUCTURES

WEED CONTROL

MOWING

- Mowing (Acre)

MODEL: Default
FILE NAME: \\CURRENT PROJECTS\active\105000 DOT Landscaps Maintenance\CIS Data\2019 Nov. Maps\South_6216510PDE_for_CADD\ISSA\ISSA-new.dgn

USER NAME = berk	DESIGNED -	REVISED -
PLOT SCALE = 2.00' / in.	DRAWN -	REVISED -
PLOT DATE = 11/1/2019	CHECKED -	REVISED -
	DATE - 11/1/2019	REVISED -

**STATE OF ILLINOIS
DEPARTMENT OF TRANSPORTATION**

SCALE: SHEET OF SHEETS STA. TO STA.

F.A. RTE.	SECTION	COUNTY	TOTAL SHEETS	SHEET NO.
	2019-133-I	VARIOUS	242	160
ILLINOIS			CONTRACT NO. 62K07	

MODEL: Default
 FILE NAME: \\CURRENT PROJECTS\active\1055000 DOT Landscapes Maintenance\CIS Data\2019 Map_Maps\South_621651\PDFs_for_CADD\ISSA\ISSA-new.dwg



STATE OF ILLINOIS DEPARTMENT OF TRANSPORTATION LANDSCAPE MAINTENANCE	0 100 200 Feet		STRUCTURES — Guardrail — Noise Abatement Wall — Concrete Barrier Wall — Other Wall - - - Fence	STRUCTURES	WEED CONTROL	MOWING Mowing (Acre)		


USER NAME = berk	DESIGNED -	REVISED -
PLOT SCALE = 2.00' / in.	DRAWN -	REVISED -
PLOT DATE = 11/1/2019	CHECKED -	REVISED -
	DATE - 11/1/2019	REVISED -

STATE OF ILLINOIS
DEPARTMENT OF TRANSPORTATION

SCALE:	SHEET	OF	SHEETS	STA.	TO	STA.
--------	-------	----	--------	------	----	------

F.A. RTE.	SECTION	COUNTY	TOTAL SHEETS	SHEET NO.
	2019-133-1	VARIOUS	242	161
ILLINOIS			CONTRACT NO. 62K07	

MODEL: Default
 FILE NAME: \\CURRENT PROJECTS\active\1055000 DOT Landscapes Maintenance\CIS Data\2019 Map_Maps\South_6216510P01s_For_CADD\ISSA\ISSA-new.dgn




STATE OF ILLINOIS DEPARTMENT OF TRANSPORTATION LANDSCAPE MAINTENANCE	0 100 200 Feet		STRUCTURES — Guardrail — Noise Abatement Wall — Concrete Barrier Wall — Other Wall - - - Fence	STRUCTURES	WEED CONTROL	MOWING Mowing (Acre)		
--	-----------------------	--	--	-------------------	---------------------	--------------------------------	--	--

USER NAME = berk	DESIGNED -	REVISED -
	DRAWN -	REVISED -
PLOT SCALE = 2.00' / in.	CHECKED -	REVISED -
PLOT DATE = 11/1/2019	DATE - 11/1/2019	REVISED -

STATE OF ILLINOIS
DEPARTMENT OF TRANSPORTATION

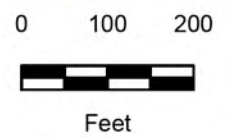
SCALE: SHEET OF SHEETS STA. TO STA.

F.A. RTE.	SECTION	COUNTY	TOTAL SHEETS	SHEET NO.
	2019-133-I	VARIOUS	242	162
ILLINOIS				
CONTRACT NO. 62K07				



**STATE OF ILLINOIS
DEPARTMENT OF TRANSPORTATION**

LANDSCAPE MAINTENANCE



DZMGM

- STRUCTURES**
- Guardrail
 - Noise Abatement Wall
 - Concrete Barrier Wall
 - Other Wall
 - Fence

STRUCTURES

WEED CONTROL

MOWING
 Mowing (Acre)


MODEL: Default
FILE NAME: \\CURRENT PROJECTS\active\1055000 DOT Landscapes Maintenance\CIS Data\2019 Map Maps\South 6216510PDE For CAD\DISA\ISA-new.dgn

USER NAME = berk	DESIGNED -	REVISED -
PLOT SCALE = 2.00' / in.	DRAWN -	REVISED -
PLOT DATE = 11/1/2019	CHECKED -	REVISED -
	DATE - 11/1/2019	REVISED -

**STATE OF ILLINOIS
DEPARTMENT OF TRANSPORTATION**

SCALE:	SHEET	OF	SHEETS	STA.	TO	STA.
--------	-------	----	--------	------	----	------

F.A. RTE.	SECTION	COUNTY	TOTAL SHEETS	SHEET NO.
	2019-133-4	VARIOUS	242	163
ILLINOIS			CONTRACT NO. 62K07	



**STATE OF ILLINOIS
DEPARTMENT OF TRANSPORTATION**

LANDSCAPE MAINTENANCE

0 100 200



Feet



DZM

STRUCTURES

- Guardrail
- Noise Abatement Wall
- Concrete Barrier Wall
- Other Wall
- Fence

STRUCTURES

WEED CONTROL

MOWING

- Mowing (Acre)

MODEL: Default
FILE NAME: \\CURRENT PROJECTS\active\1055000 DOT Landscapes Maintenance\CIS Data\2019 Map_Maps\South_6216519D\FI_for_CADD\ISSA\ISSA-new.dgn

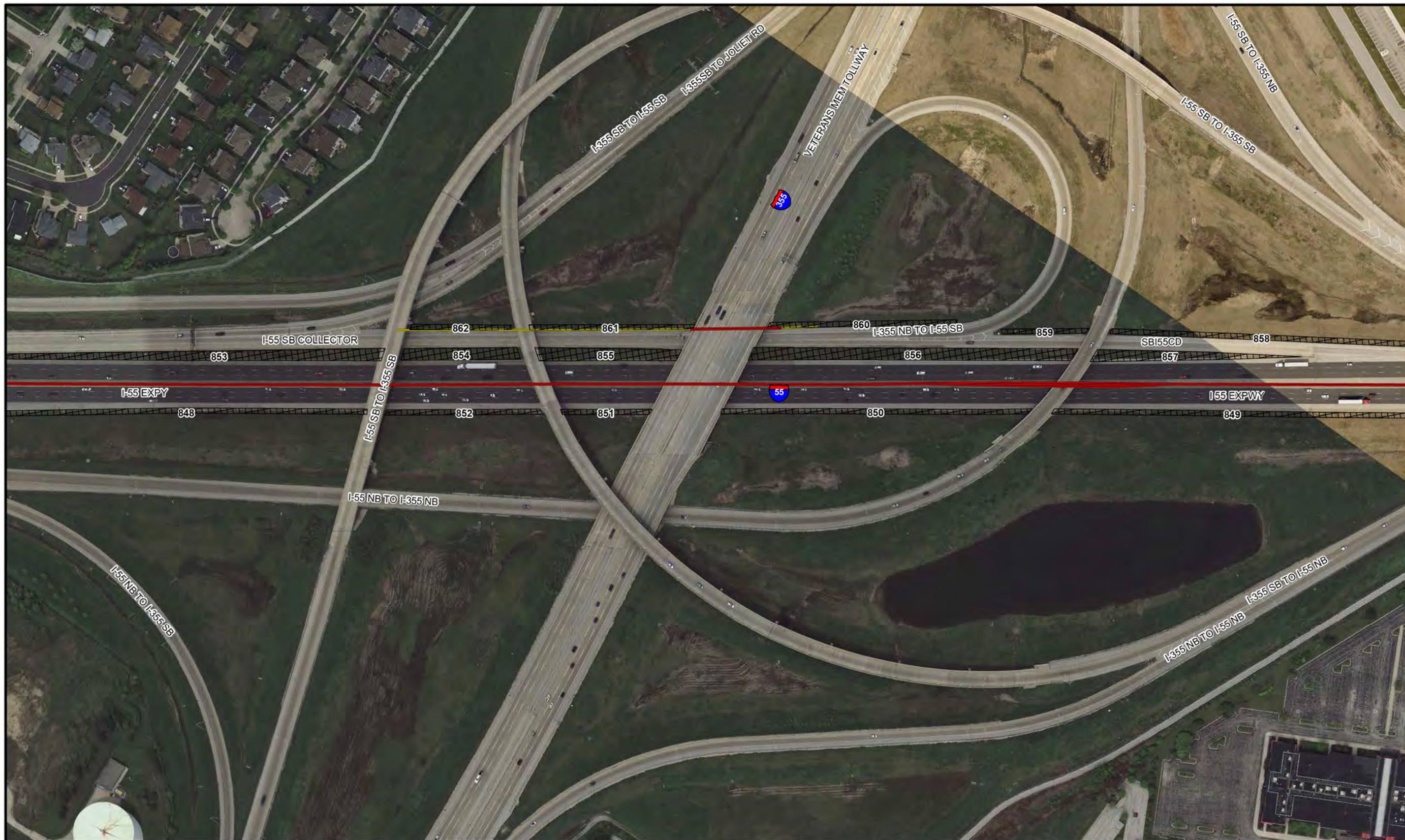
USER NAME = berk	DESIGNED -	REVISED -
	DRAWN -	REVISED -
PLOT SCALE = 2.00' / in.	CHECKED -	REVISED -
PLOT DATE = 11/1/2019	DATE - 11/1/2019	REVISED -

**STATE OF ILLINOIS
DEPARTMENT OF TRANSPORTATION**

SCALE: SHEET OF SHEETS STA. TO STA.

F.A. RTE.	SECTION	COUNTY	TOTAL SHEETS	SHEET NO.
	2019-133-I	VARIOUS	242	164
ILLINOIS			CONTRACT NO. 62K07	

MODEL: Default
 FILE NAME: \\CURRENT PROJECTS\active\1052000 DOT Landscapes Maintenance\CIS Data\2019 Map Maps\South 6216510PDEs For CAD\DDI55A155A-new.dwg



STATE OF ILLINOIS DEPARTMENT OF TRANSPORTATION LANDSCAPE MAINTENANCE	0 100 200 Feet		STRUCTURES — Guardrail - - - Noise Abatement Wall — Concrete Barrier Wall - - - Other Wall - - - Fence	STRUCTURES — Noise Abatement Wall — Concrete Barrier Wall - - - Other Wall - - - Fence	WEED CONTROL — Mowing (Acre)	
--	-----------------------------	--	--	---	--	--

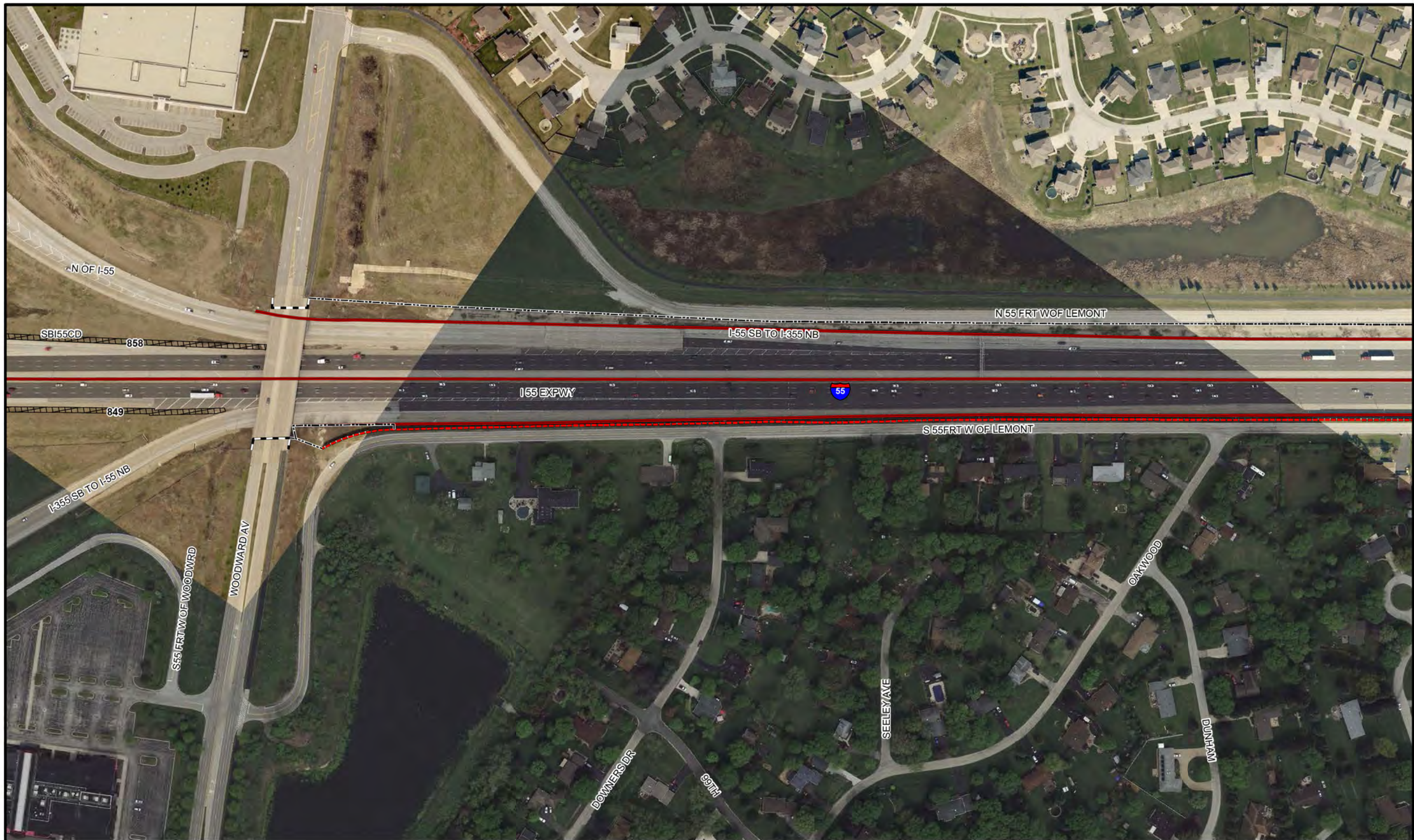
USER NAME = berk	DESIGNED -	REVISED -
PLOT SCALE = 2.00' / in.	DRAWN -	REVISED -
PLOT DATE = 11/1/2019	CHECKED -	REVISED -
	DATE - 11/1/2019	REVISED -

STATE OF ILLINOIS
DEPARTMENT OF TRANSPORTATION

SCALE: SHEET OF SHEETS STA. TO STA.

F.A. RTE.	SECTION	COUNTY	TOTAL SHEETS	SHEET NO.
	2019-133-I	VARIOUS	242	165
ILLINOIS			CONTRACT NO. 62K07	

MODEL: Default
 FILE NAME: \\CURRENT PROJECTS\active\1055000 DOT Landscapes Maintenance\CIS Data\2019 Map Landscapes Maintenance\CIS Data\2019 Map Landscapes Maintenance\CADD\ISSA\ISSA-new.dwg



STATE OF ILLINOIS DEPARTMENT OF TRANSPORTATION LANDSCAPE MAINTENANCE	0 100 200 Feet		STRUCTURES — Guardrail - - - Noise Abatement Wall — Concrete Barrier Wall - - - Other Wall - - - Fence	STRUCTURES — Guardrail - - - Noise Abatement Wall — Concrete Barrier Wall - - - Other Wall - - - Fence	WEED CONTROL — Weeding (Acre)	MOWING Mowing (Acre)
--	-----------------------	--	--	--	---	--------------------------------

USER NAME = berk	DESIGNED -	REVISED -
	DRAWN -	REVISED -
PLOT SCALE = 2.00' / in.	CHECKED -	REVISED -
PLOT DATE = 11/1/2019	DATE - 11/1/2019	REVISED -

STATE OF ILLINOIS
DEPARTMENT OF TRANSPORTATION

SCALE: SHEET OF SHEETS STA. TO STA.

F.A. RTE.	SECTION	COUNTY	TOTAL SHEETS	SHEET NO.
	2019-133-I	VARIOUS	242	166
ILLINOIS			CONTRACT NO. 62K07	



STATE OF ILLINOIS DEPARTMENT OF TRANSPORTATION LANDSCAPE MAINTENANCE	0 100 200 Feet		STRUCTURES — Guardrail - - - Noise Abatement Wall = Concrete Barrier Wall - - - Other Wall - - - Fence	STRUCTURES	WEED CONTROL	MOWING Mowing (Acre)		
	STATE OF ILLINOIS DEPARTMENT OF TRANSPORTATION							

USER NAME = berk	DESIGNED -	REVISED -
PLOT SCALE = 2.00' / in.	DRAWN -	REVISED -
PLOT DATE = 11/1/2019	CHECKED -	REVISED -
	DATE - 11/1/2019	REVISED -


STATE OF ILLINOIS
DEPARTMENT OF TRANSPORTATION

SCALE:	SHEET	OF	SHEETS	STA.	TO	STA.
--------	-------	----	--------	------	----	------

F.A. RTE.	SECTION	COUNTY	TOTAL SHEETS	SHEET NO.
	2019-133-I	VARIOUS	242	167
ILLINOIS			CONTRACT NO. 62K07	

MODEL: Default
 FILE NAME: \\CURRENT PROJECTS\Active\1055000 DOT Landscapes Maintenance\CIS Data\2019 Map_Maps\South_6216519DPIs_For_CADD\ISSA\ISSA-new.dwg

MODEL: Default
 FILE NAME: \\CURRENT PROJECTS\active\1055000 DOT Landscapes Maintenance\CIS Data\2019 Map_Maps\South_621651\PDFs_For_CADD\I55A155A-new.dwg



STATE OF ILLINOIS DEPARTMENT OF TRANSPORTATION LANDSCAPE MAINTENANCE	0 100 200 Feet		STRUCTURES — Guardrail - - - Noise Abatement Wall = Concrete Barrier Wall - - - Other Wall - - - Fence	STRUCTURES	WEED CONTROL	MOWING Mowing (Acre)		

USER NAME = berk	DESIGNED -	REVISED -
PLOT SCALE = 2.00' / in.	DRAWN -	REVISED -
PLOT DATE = 11/1/2019	CHECKED -	REVISED -
	DATE - 11/1/2019	REVISED -

STATE OF ILLINOIS
DEPARTMENT OF TRANSPORTATION

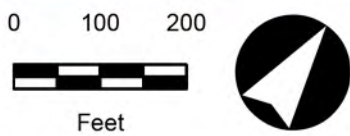
SCALE:	SHEET	OF	SHEETS	STA.	TO	STA.
--------	-------	----	--------	------	----	------

F.A. RTE.	SECTION	COUNTY	TOTAL SHEETS	SHEET NO.
	2019-133-1	VARIOUS	242	168
ILLINOIS				
CONTRACT NO. 62K07				



**STATE OF ILLINOIS
DEPARTMENT OF TRANSPORTATION**

LANDSCAPE MAINTENANCE



- STRUCTURES**
- Guardrail
 - - - Noise Abatement Wall
 - Concrete Barrier Wall
 - - - Other Wall
 - - - Fence

STRUCTURES

WEED CONTROL

- MOWING**
- ▨ Mowing (Acre)

MODEL: Default
 FILE NAME: \\CURRENT PROJECTS\active\105000 DOT Landscapes Maintenance\CIS Data\2019 Map_Maps\South_6216510P01s For_CADD\ISSA\ISSA-new.dgn

USER NAME = berk	DESIGNED -	REVISED -
PLOT SCALE = 2.00' / in.	DRAWN -	REVISED -
PLOT DATE = 11/1/2019	CHECKED -	REVISED -
	DATE - 11/1/2019	REVISED -

**STATE OF ILLINOIS
DEPARTMENT OF TRANSPORTATION**

SCALE: SHEET OF SHEETS STA. TO STA.

F.A. RTE.	SECTION	COUNTY	TOTAL SHEETS	SHEET NO.
	2019-133-1	VARIOUS	242	169
ILLINOIS			CONTRACT NO. 62K07	



MODEL: Default
 FILE NAME: \\CURRENT PROJECTS\ACTIVE\1055000 DOT Landscapes Maintenance\CIS Data\2019 Map_Maps\South_621651\PDFs_For_CADD\I55A155A-new.dgn

STATE OF ILLINOIS DEPARTMENT OF TRANSPORTATION LANDSCAPE MAINTENANCE	0 100 200 Feet		STRUCTURES — Guardrail - - - Noise Abatement Wall = Concrete Barrier Wall - - - Other Wall - - - Fence	STRUCTURES	WEED CONTROL	MOWING Mowing (Acre)		
--	-----------------------------	--	--	-------------------	---------------------	--------------------------------	--	--


USER NAME = berk	DESIGNED -	REVISED -
	DRAWN -	REVISED -
PLOT SCALE = 2.00' / in.	CHECKED -	REVISED -
PLOT DATE = 11/1/2019	DATE - 11/1/2019	REVISED -

STATE OF ILLINOIS
DEPARTMENT OF TRANSPORTATION

SCALE: SHEET OF SHEETS STA. TO STA.

F.A. RTE.	SECTION	COUNTY	TOTAL SHEETS	SHEET NO.
	2019-133-I	VARIOUS	242	170
ILLINOIS				
CONTRACT NO. 62K07				

MODEL: Default
 FILE NAME: \\CURRENT PROJECTS\active\1055000 DOT Landscapes Maintenance\CIS Data\2019 Map_Maps\South_6216519D\Ft_CADD\I55A\I55A-new.dwg



STATE OF ILLINOIS DEPARTMENT OF TRANSPORTATION LANDSCAPE MAINTENANCE	0 100 200 Feet		STRUCTURES — Guardrail - - Noise Abatement Wall — Concrete Barrier Wall - - Other Wall - - - - Fence	STRUCTURES — Guardrail - - Noise Abatement Wall — Concrete Barrier Wall - - Other Wall - - - - Fence	WEED CONTROL — Weed Control	MOWING Mowing (Acre)		
--	-----------------------	--	--	--	---------------------------------------	--------------------------------	--	--


USER NAME = berk	DESIGNED -	REVISED -	
	DRAWN -	REVISED -	
PLOT SCALE = 2.00' / in.	CHECKED -	REVISED -	
PLOT DATE = 11/1/2019	DATE - 11/1/2019	REVISED -	

STATE OF ILLINOIS
DEPARTMENT OF TRANSPORTATION

SCALE: SHEET OF SHEETS STA. TO STA.

F.A. RTE.	SECTION	COUNTY	TOTAL SHEETS	SHEET NO.
	2019-133-4	VARIOUS	242	171
ILLINOIS			CONTRACT NO. 62K07	

MODEL: Default
 FILE NAME: \\CURRENT PROJECTS\active\1055000 DOT Landscapes Maintenance\CIS Data\2019 Map_Maps\South_621651\PDFs_For_CADD\ISSA\ISSA-new.dgn



STATE OF ILLINOIS DEPARTMENT OF TRANSPORTATION LANDSCAPE MAINTENANCE	0 100 200 Feet		STRUCTURES — Guardrail - - Noise Abatement Wall = Concrete Barrier Wall - - Other Wall - - - - Fence	STRUCTURES - - - - Noise Abatement Wall = Concrete Barrier Wall - - Other Wall - - - - Fence	WEED CONTROL [Symbol] Weeding (Acre)	MOWING [Symbol] Mowing (Acre)		
--	-----------------------	--	--	---	--	---	--	--

USER NAME = berk	DESIGNED -	REVISED -
	DRAWN -	REVISED -
PLOT SCALE = 2.00' / in.	CHECKED -	REVISED -
PLOT DATE = 11/1/2019	DATE - 11/1/2019	REVISED -

STATE OF ILLINOIS
DEPARTMENT OF TRANSPORTATION

SCALE: SHEET OF SHEETS STA. TO STA.

F.A. RTE.	SECTION	COUNTY	TOTAL SHEETS	SHEET NO.
	2019-133-I	VARIOUS	242	172
CONTRACT NO. 62K07				
ILLINOIS				



STATE OF ILLINOIS DEPARTMENT OF TRANSPORTATION LANDSCAPE MAINTENANCE	0 100 200 Feet		STRUCTURES — Guardrail - - - Noise Abatement Wall — Concrete Barrier Wall — Other Wall - - - Fence	STRUCTURES 	WEED CONTROL 	MOWING Mowing (Acre)		
--	-----------------------------	--	--	-----------------------------------	-------------------------------------	--------------------------------	--	--


MODEL: Default
 FILE NAME: \\CURRENT PROJECTS\active\105000 DOT Landscapes Maintenance\CIS Data\2019 Map Maps\South 6216510P01 For_CADD\ISSA\ISSA-new.dwg

USER NAME = berk	DESIGNED -	REVISED -	
	DRAWN -	REVISED -	
PLOT SCALE = 2.00' / in.	CHECKED -	REVISED -	
PLOT DATE = 11/1/2019	DATE - 11/1/2019	REVISED -	

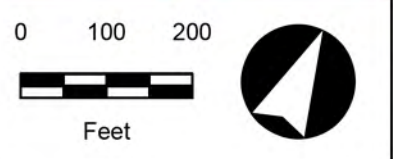
STATE OF ILLINOIS
DEPARTMENT OF TRANSPORTATION

SCALE:	SHEET	OF	SHEETS	STA.	TO	STA.
--------	-------	----	--------	------	----	------

F.A. RTE.	SECTION	COUNTY	TOTAL SHEETS	SHEET NO.
	2019-133-1	VARIOUS	242	173
ILLINOIS				
CONTRACT NO. 62K07				



STATE OF ILLINOIS
DEPARTMENT OF TRANSPORTATION
 LANDSCAPE MAINTENANCE



- STRUCTURES**
- Guardrail
 - Noise Abatement Wall
 - Concrete Barrier Wall
 - Other Wall
 - Fence

STRUCTURES

WEED CONTROL

MOWING
 Mowing (Acre)

MODEL: Default
 FILE NAME: \\CURRENT PROJECTS\active\1055000 DOT Landscapes Maintenance\CIS Data\3019 Map_Maps\South_6216510PDEs_For_CADD\ISSA\ISSA-new.dgn

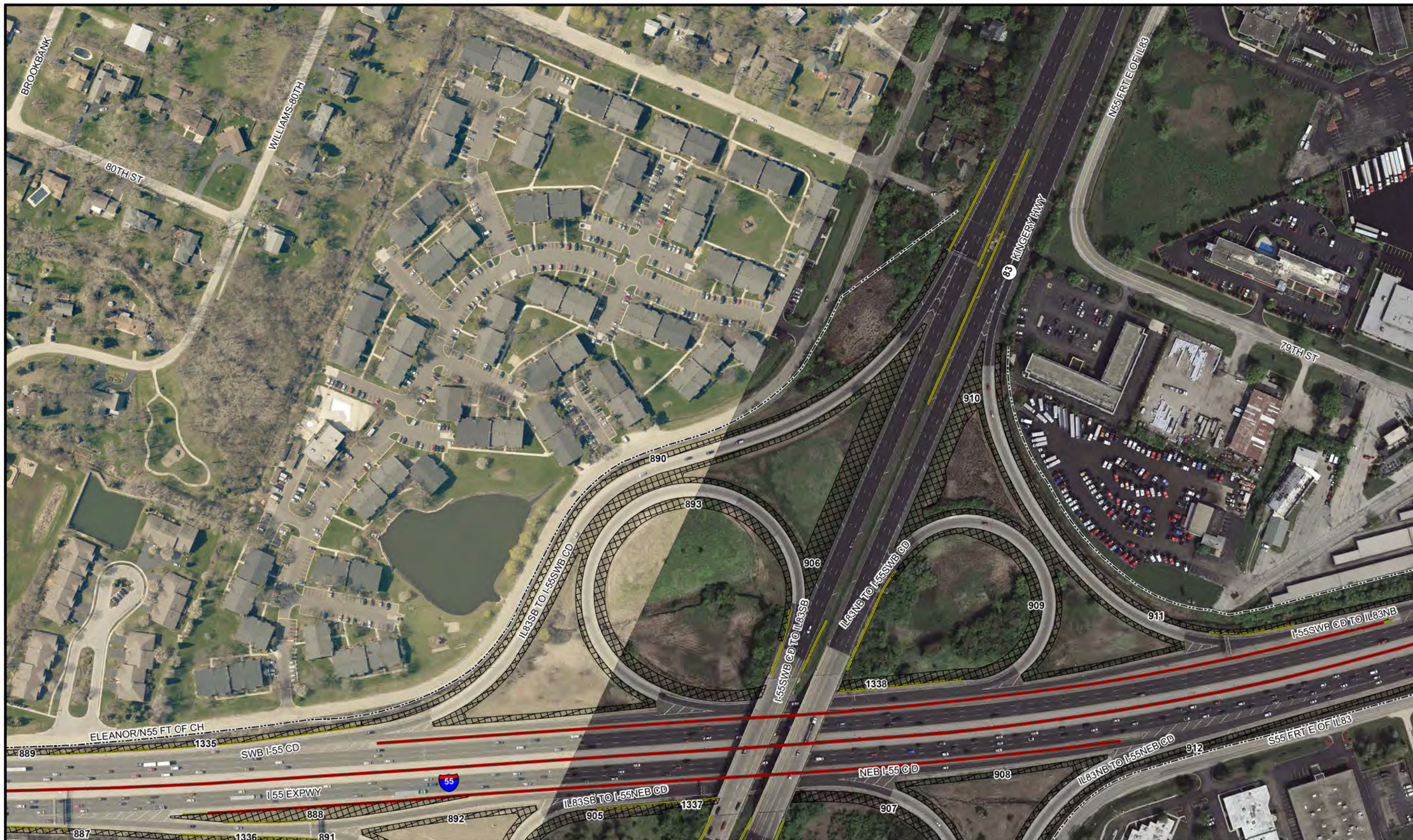
USER NAME = berk	DESIGNED -	REVISED -
PLOT SCALE = 2.00' / in.	DRAWN -	REVISED -
PLOT DATE = 11/1/2019	CHECKED -	REVISED -
	DATE - 11/1/2019	REVISED -

STATE OF ILLINOIS
DEPARTMENT OF TRANSPORTATION

SCALE:	SHEET	OF	SHEETS	STA.	TO	STA.
--------	-------	----	--------	------	----	------

F.A. RTE.	SECTION	COUNTY	TOTAL SHEETS	SHEET NO.
	2019-133-4	VARIOUS	242	174
ILLINOIS			CONTRACT NO. 62K07	

MODEL: Default
 FILE NAME: \\CURRENT PROJECTS\active\1055000 DOT Landscapes Maintenance\CIS Data\2019 New Maps\South 621651\PDFs For CAD\DISSA\SSA-new.dwg




STATE OF ILLINOIS DEPARTMENT OF TRANSPORTATION LANDSCAPE MAINTENANCE	0 100 200 Feet		STRUCTURES — Guardrail - - Noise Abatement Wall = Concrete Barrier Wall - - Other Wall - - Fence	STRUCTURES - - Noise Abatement Wall = Concrete Barrier Wall - - Other Wall - - Fence	WEED CONTROL - - Mowing (Acre)	MOWING - - Mowing (Acre)
--	-----------------------	--	--	---	--	------------------------------------

USER NAME = berk	DESIGNED -	REVISED -
PLOT SCALE = 2.00' / in.	DRAWN -	REVISED -
PLOT DATE = 11/1/2019	CHECKED -	REVISED -
	DATE - 11/1/2019	REVISED -

**STATE OF ILLINOIS
DEPARTMENT OF TRANSPORTATION**

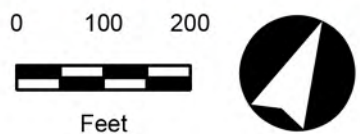
SCALE: SHEET OF SHEETS STA. TO STA.

F.A. RTE.	SECTION	COUNTY	TOTAL SHEETS	SHEET NO.
	2019-133-4	VARIOUS	242	175
			CONTRACT NO. 62K07	
ILLINOIS				



STATE OF ILLINOIS
DEPARTMENT OF TRANSPORTATION

LANDSCAPE MAINTENANCE



- STRUCTURES**
- Guardrail
 - Noise Abatement Wall
 - Concrete Barrier Wall
 - Other Wall
 - Fence

STRUCTURES

WEED CONTROL

- MOWING**
- Mowing (Acre)

MODEL: Default
 FILE NAME: \\CURRENT PROJECTS\Active\1055000 DOT Landscapes Maintenance\CIS Data\2019 Map Landscapes Maintenance\CIS Data\2019 Map Landscapes Maintenance\2019-133-4 For CAD\DISA\ISA-new.dwg

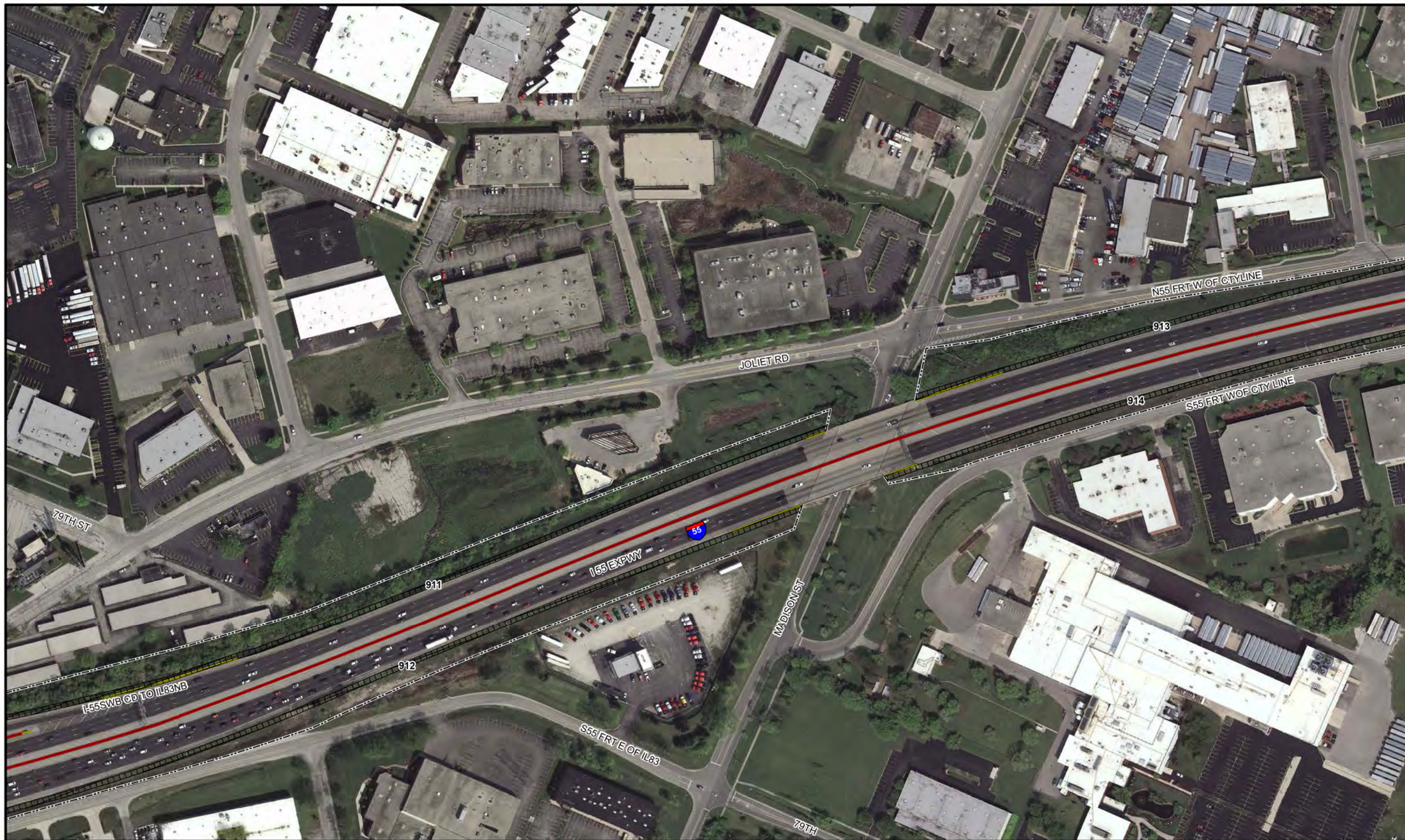
USER NAME = berk	DESIGNED -	REVISED -
PLOT SCALE = 2.00' / in.	DRAWN -	REVISED -
PLOT DATE = 11/1/2019	CHECKED -	REVISED -
	DATE - 11/1/2019	REVISED -

STATE OF ILLINOIS
DEPARTMENT OF TRANSPORTATION

SCALE: SHEET OF SHEETS STA. TO STA.

F.A. RTE.	SECTION	COUNTY	TOTAL SHEETS	SHEET NO.
	2019-133-4	VARIOUS	242	176
ILLINOIS			CONTRACT NO. 62K07	

MODEL: Default
FILE NAME: \\CURRENT PROJECTS\active\1055000 DOT Landscaps Maintenance\CIS Data\2019 Nov. Maps\South_621651\PDFs_For_CADD\ISSA\ISSA-new.dwg



STATE OF ILLINOIS DEPARTMENT OF TRANSPORTATION LANDSCAPE MAINTENANCE	0 100 200 Feet	 N	STRUCTURES Guardrail Noise Abatement Wall Concrete Barrier Wall Other Wall Fence	STRUCTURES WEED CONTROL MOWING Mowing (Acre)	
--	-----------------------	-------	--	--	--

USER NAME = berk	DESIGNED -	REVISED -
	DRAWN -	REVISED -
PLOT SCALE = 2.00' / in.	CHECKED -	REVISED -
PLOT DATE = 11/1/2019	DATE - 11/1/2019	REVISED -

STATE OF ILLINOIS
DEPARTMENT OF TRANSPORTATION

SCALE: SHEET OF SHEETS STA. TO STA.

F.A. RTE.	SECTION	COUNTY	TOTAL SHEETS	SHEET NO.
	2019-133-4	VARIOUS	242	177
ILLINOIS			CONTRACT NO. 62K07	

MODEL: Default
 FILE NAME: \\CURRENT PROJECTS\active\105000 DOT Landscapes Maintenance\CIS Data\2019 Map Maps\South_6216510P01s For_CADD\ISSA\ISSA-new.dgn



STATE OF ILLINOIS DEPARTMENT OF TRANSPORTATION LANDSCAPE MAINTENANCE	0 100 200 Feet		STRUCTURES — Guardrail — Noise Abatement Wall — Concrete Barrier Wall — Other Wall - - - Fence	STRUCTURES — Noise Abatement Wall — Concrete Barrier Wall — Other Wall - - - Fence	WEED CONTROL — Mowing (Acre)	
--	-----------------------	--	--	---	--	--

USER NAME = berk	DESIGNED -	REVISED -	
	DRAWN -	REVISED -	
PLOT SCALE = 2.00' / in.	CHECKED -	REVISED -	
PLOT DATE = 11/1/2019	DATE - 11/1/2019	REVISED -	

STATE OF ILLINOIS
DEPARTMENT OF TRANSPORTATION

SCALE: SHEET OF SHEETS STA. TO STA.

F.A. RTE.	SECTION	COUNTY	TOTAL SHEETS	SHEET NO.
	2019-133-I	VARIOUS	242	178
ILLINOIS			CONTRACT NO. 62K07	



**STATE OF ILLINOIS
DEPARTMENT OF TRANSPORTATION**

LANDSCAPE MAINTENANCE

0 100 200



Feet



- STRUCTURES**
- Guardrail
 - Noise Abatement Wall
 - Concrete Barrier Wall
 - Other Wall
 - Fence

STRUCTURES

WEED CONTROL

MOWING

- Mowing (Acre)

MODEL: Default
FILE NAME: \\CURRENT PROJECTS\active\105000 DOT Landscapes Maintenance\CIS Data\2019 Nov. Maps\South_621651PDEs_For_CADD\ISSA\ISSA-new.dgn

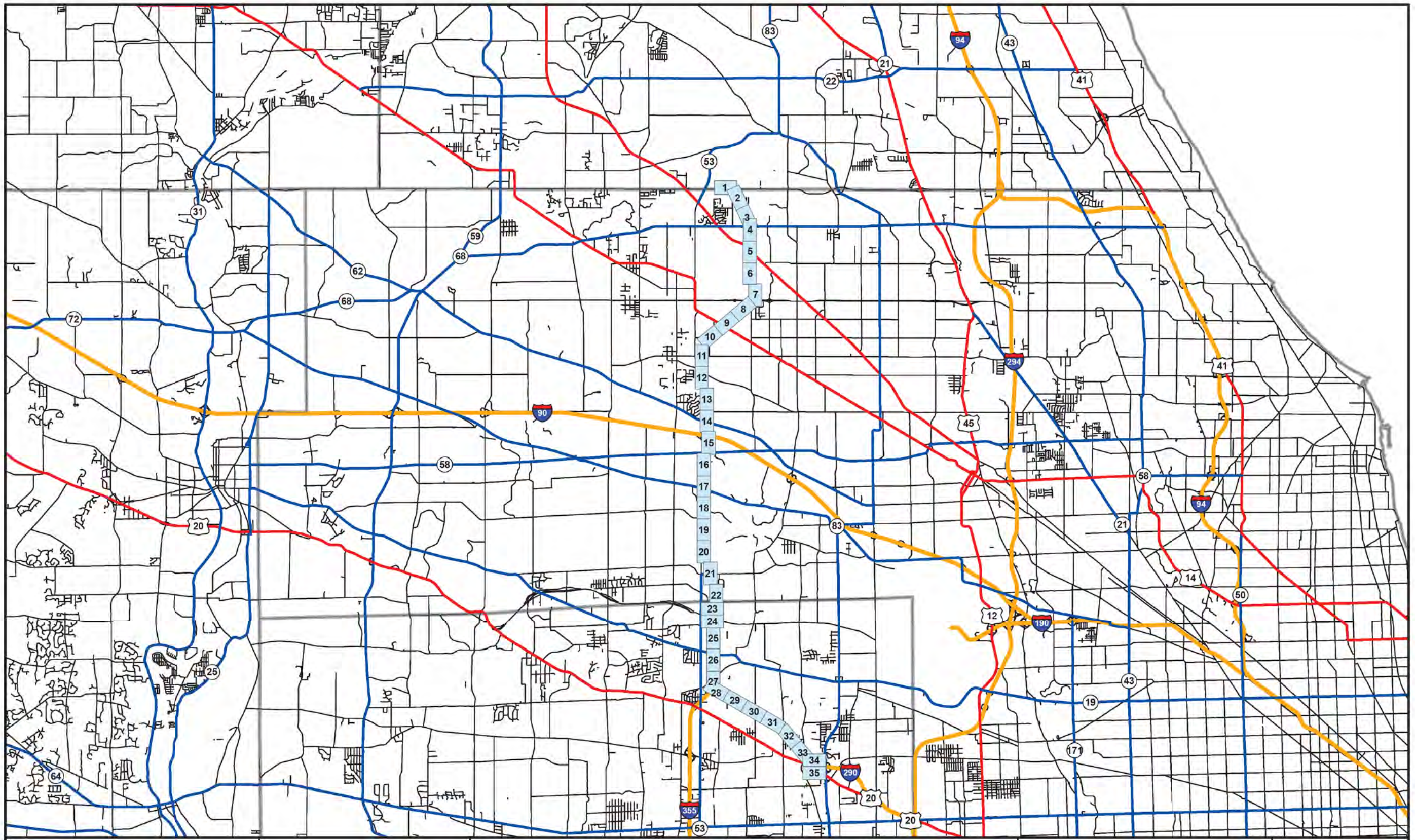
USER NAME = berk	DESIGNED -	REVISED -
PLOT SCALE = 2.00' / in.	DRAWN -	REVISED -
PLOT DATE = 11/1/2019	CHECKED -	REVISED -
	DATE - 11/1/2019	REVISED -

**STATE OF ILLINOIS
DEPARTMENT OF TRANSPORTATION**

SCALE: SHEET OF SHEETS STA. TO STA.


F.A. RTE.	SECTION	COUNTY	TOTAL SHEETS	SHEET NO.
	2019-133-I	VARIOUS	242	179
ILLINOIS			CONTRACT NO. 62K07	

MODEL: D:\mkt\PROJECTS\Current\DOT_Landscape\Maintenance\GIS_Data\2019_Mow_Map\North_62K07\2019_07.dwg
 FILE NAME: RECURRENT PROJECTS\Current\DOT_Landscape\Maintenance\GIS_Data\2019_Mow_Map\North_62K07\2019_07.dwg



STATE OF ILLINOIS
 DEPARTMENT OF TRANSPORTATION

LANDSCAPE MAINTENANCE



CONTRACT # 62K07 - I-290/IL-53/I-355
 FROM LAKE COOK RD. TO RT. 83

PAY ITEM # 25000750 - MOWING ACRE

USER NAME = Inletten	DESIGNED -	REVISED -
	DRAWN -	REVISED -
PLOT SCALE = 2.00" / ft.	CHECKED -	REVISED -
PLOT DATE = 11/4/2019	DATE - 11/4/2019	REVISED -

STATE OF ILLINOIS
 DEPARTMENT OF TRANSPORTATION

SCALE: SHEET OF SHEETS STA. TO STA.

F.A. RTE.	SECTION	COUNTY	TOTAL SHEETS	SHEET NO.
	2019-133-4	VARIOUS	242	180
ILLINOIS			CONTRACT NO. 62K07	

MODEL: D:\data\RECURRENT PROJECTS\adair\1465000\DOT_Landscape_Maintenance\GIS_Data\2019_Mow_Map\North_62K07\62K07E20.dgn

TURF ID	WORK ORDER	ACRES	SHEET NUMBER(S)
154	60-46-06	0.09	9
234	60-46-06	1.22	1, 2, 3
235	60-46-06	0.16	3, 4
236	60-46-06	1.02	9
237	60-46-06	0.15	9
238	60-46-06	1.45	7, 8
256	60-46-06	0.63	7, 8
275	60-46-06	0.82	9
276	60-46-06	1.52	7, 8, 9
277	60-46-06	0.39	7, 8
553	60-46-06	1.81	1, 2, 3, 4
897	60-46-06	0.45	14, 15
898	60-46-06	1.05	14, 15
899	60-46-06	0.76	14, 15
952	60-46-06	0.50	1, 2
953	60-46-06	0.30	1, 2
954	60-46-06	1.72	1, 2, 3, 4
955	60-46-06	0.39	7
1029	60-46-06	1.72	1, 2, 3, 4
1030	60-46-06	1.23	3, 4, 5
1031	60-46-06	0.64	3, 4
1032	60-46-06	0.52	3, 4
1033	60-46-06	0.74	3, 4
1034	60-46-06	0.76	3, 4
1035	60-46-06	0.97	4, 5
1036	60-46-06	0.21	5
1037	60-46-06	0.88	5, 6, 7
1039	60-46-06	0.17	7
1040	60-46-06	1.16	7
1041	60-46-06	0.68	7
1042	60-46-06	0.65	7
1043	60-46-06	0.54	5
1044	60-46-06	1.00	3, 4, 5
1048	60-46-06	1.11	7, 8
1049	60-46-06	0.38	9
1050	60-46-06	1.07	7, 8, 9
1051	60-46-06	1.08	9
1052	60-46-06	0.94	9
1053	60-46-06	0.61	10, 11
1054	60-46-06	0.43	10, 11
1055	60-46-06	0.10	11
1056	60-46-06	1.12	11
1057	60-46-06	0.75	11
1058	60-46-06	1.02	11
1059	60-46-06	0.70	11
1060	60-46-06	0.66	11
1061	60-46-06	1.02	11
1066	60-46-06	0.68	11
1067	60-46-06	0.96	11
1068	60-46-06	0.50	11, 12
COLUMN A TOTAL:		39.47	

TURF ID	WORK ORDER	ACRES	SHEET NUMBER(S)
1069	60-46-06	0.37	11
1070	60-46-06	0.34	12
1071	60-46-06	0.73	13, 14
1072	60-46-06	0.52	13, 14
1073	60-46-06	0.81	14
1074	60-46-06	0.78	14
1075	60-46-06	0.84	14
1076	60-46-06	1.02	14
1077	60-46-06	0.44	1
1078	60-46-06	1.54	1
1079	60-46-06	0.59	1
1080	60-46-06	0.52	7
1081	60-46-06	1.73	5, 6, 7
1082	60-46-06	0.47	5
1083	60-46-06	0.78	4, 5
1367	60-46-06	0.54	7
1368	60-46-06	0.61	9, 10
1369	60-46-06	0.15	10
1370	60-46-06	0.23	10
1371	60-46-06	0.63	9, 10
1372	60-46-06	0.14	12
1373	60-46-06	0.29	11, 12
1374	60-46-06	0.27	14, 15
1375	60-46-06	1.20	12, 13
1376	60-46-06	1.71	12, 13
1377	60-46-06	0.49	7
1722	60-46-06	0.15	14
1897	60-46-06	0.23	12
1898	60-46-06	0.08	11
1899	60-46-06	0.06	9
1900	60-46-06	0.02	7
1901	60-46-06	0.02	7
1902	60-46-06	0.12	7
1903	60-46-06	0.16	12
2264	60-46-06	0.02	27, 28
2295	60-46-06	0.73	23, 24
2296	60-46-06	0.74	23, 24
2297	60-46-06	0.30	23, 24
2298	60-46-06	1.07	23, 24
2299	60-46-06	0.84	23, 24
2300	60-46-06	0.77	24
2301	60-46-06	0.82	24
2302	60-46-06	1.30	24, 25
2303	60-46-06	0.80	23, 24
2304	60-46-06	0.40	15
2305	60-46-06	0.91	15
2306	60-46-06	0.41	15
2307	60-46-06	0.34	15
2308	60-46-06	0.40	15, 16
2333	60-46-06	0.34	15, 16
COLUMN B TOTAL:		28.80	

TURF ID	WORK ORDER	ACRES	SHEET NUMBER(S)
2334	60-46-06	1.27	16
2335	60-46-06	0.62	16
2336	60-46-06	0.50	16
2337	60-46-06	1.74	16, 17
2338	60-46-06	0.63	16, 17
2339	60-46-06	0.63	17
2340	60-46-06	0.88	16, 17
2341	60-46-06	0.62	17
2342	60-46-06	0.70	17, 18
2343	60-46-06	0.60	17
2344	60-46-06	3.32	17, 18, 19, 20, 21
2345	60-46-06	0.13	17
2346	60-46-06	3.07	17, 18, 19, 20, 21
2347	60-46-06	0.40	21
2348	60-46-06	0.57	21
2349	60-46-06	0.46	21
2350	60-46-06	0.76	21, 22
2351	60-46-06	1.03	21, 22
2352	60-46-06	1.11	21, 22
2353	60-46-06	0.29	22, 23
2354	60-46-06	0.53	22, 23, 24
2355	60-46-06	0.97	24, 25, 26
2356	60-46-06	0.42	24, 25
2357	60-46-06	0.79	25, 26
2358	60-46-06	1.10	26, 27, 28
2359	60-46-06	1.01	26, 27, 28
2360	60-46-06	1.00	26, 27
2363	60-46-06	1.70	27, 28, 29, 30
2364	60-46-06	0.57	27, 28
2365	60-46-06	1.78	28, 29, 30
2366	60-46-06	3.68	28, 29, 30
2367	60-46-06	1.11	30, 31
2368	60-46-06	1.19	31, 32
2369	60-46-06	1.43	30, 31, 32
2370	60-46-06	1.24	30, 31, 32
2371	60-46-06	2.81	32, 33, 34
2372	60-46-06	1.38	32, 33, 34
2373	60-46-06	1.18	32, 33, 34
2374	60-46-06	1.44	33, 34, 35
2375	60-46-06	1.43	33, 34
2376	60-46-06	1.01	33, 34, 35
2377	60-46-06	1.14	34, 35
2378	60-46-06	0.69	35
2379	60-46-06	1.44	34
2380	60-46-06	0.83	34
2381	60-46-06	0.34	27, 28
2382	60-46-06	0.63	27, 28
2383	60-46-06	0.09	27, 28
2384	60-46-06	0.12	27, 28
2385	60-46-06	0.70	27, 28
COLUMN C TOTAL:		53.05	

TURF ID	WORK ORDER	ACRES	SHEET NUMBER(S)
2386	60-46-06	0.07	27, 28
2402	60-46-06	0.38	27, 28
2406	60-46-06	0.53	17
2407	60-46-06	0.12	26
2408	60-46-06	0.12	26
2409	60-46-06	0.02	27, 28
2410	60-46-06	0.20	27, 28
2411	60-46-06	0.30	15
2412	60-46-06	0.22	32
2541	60-46-06	0.37	1
2542	60-46-06	3.53	1, 2, 3, 4
2543	60-46-06	1.28	3, 4, 5
COLUMN D TOTAL:		7.14	

PAY ITEM # 25000750	
MOWING ACRE	128.47
WO 60-45-006 TOTAL ACRES	

STATE OF ILLINOIS DEPARTMENT OF TRANSPORTATION LANDSCAPE MAINTENANCE	CONTRACT # 62K07 - I-290/IL-53/I-355 FROM LAKE COOK RD. TO RT. 83 PAY ITEM # 25000750 - MOWING ACRE SUMMARY OF MAP QUANTITY
--	--

USER NAME = Inletten	DESIGNED -	REVISED -	STATE OF ILLINOIS DEPARTMENT OF TRANSPORTATION	F.A. RTE.	SECTION	COUNTY	TOTAL SHEETS	SHEET NO.
PLOT SCALE = 2.00" / ft.	DRAWN -	REVISED -			2019-133-I	VARIOUS	242	181
PLOT DATE = 11/4/2019	CHECKED -	REVISED -		SCALE:				CONTRACT NO. 62K07
	DATE = 11/4/2019	REVISED -		SHEET	OF	SHEETS	STA.	TO



**STATE OF ILLINOIS
DEPARTMENT OF TRANSPORTATION**

LANDSCAPE MAINTENANCE

0 100 200



Feet



DZMOMI

STRUCTURES

STRUCTURES

WEED CONTROL

MOWING

☒ Mowing (Acre)

MODEL: D:\data\RECURRENT PROJECTS\adain\146500 DOT Landscape Maintenance\GIS Data\2019_Mow_Map\North_62K07\62K07.dgn

USER NAME = Inleten	DESIGNED -	REVISED -
PLOT SCALE = 2.00" / ft.	DRAWN -	REVISED -
PLOT DATE = 11/4/2019	CHECKED -	REVISED -
	DATE - 11/4/2019	REVISED -

**STATE OF ILLINOIS
DEPARTMENT OF TRANSPORTATION**

SCALE: SHEET OF SHEETS STA. TO STA.

F.A. RTE.	SECTION	COUNTY	TOTAL SHEETS	SHEET NO.
	2019-133-I	VARIOUS	242	182
ILLINOIS			CONTRACT NO. 62K07	

MODEL: D:\data\...
 FILE NAME: ...
 PROJECT: ...
 DATE: 2019...
 DRAWN BY: ...



STATE OF ILLINOIS DEPARTMENT OF TRANSPORTATION LANDSCAPE MAINTENANCE	0 100 200 Feet		LEGEND STRUCTURES STRUCTURES WEED CONTROL MOWING ☒ Mowing (Acre)	
--	-----------------------	--	--	--

USER NAME = Inleten	DESIGNED -	REVISED -	
	DRAWN -	REVISED -	
PLOT SCALE = 2.00" / ft.	CHECKED -	REVISED -	
PLOT DATE = 11/4/2019	DATE = 11/4/2019	REVISED -	

STATE OF ILLINOIS
DEPARTMENT OF TRANSPORTATION

SCALE: SHEET OF SHEETS STA. TO STA.

F.A. RTE.	SECTION	COUNTY	TOTAL SHEETS	SHEET NO.
	2019-133-I	VARIOUS	242	183
CONTRACT NO. 62K07				



**STATE OF ILLINOIS
DEPARTMENT OF TRANSPORTATION**

LANDSCAPE MAINTENANCE

0 100 200



Feet



DZIMM

STRUCTURES

STRUCTURES

WEED CONTROL

MOWING

Mowing (Acre)

MODEL: D:\mkt\... RECURRENT PROJECTS\adwin\146500 DOT Landscape Maintenance\GIS Data\2019_Mow_Map\North_62H68IL2019.mxd

USER NAME = Inleten	DESIGNED -	REVISED -
PLOT SCALE = 2.00" / ft.	DRAWN -	REVISED -
PLOT DATE = 11/4/2019	CHECKED -	REVISED -
	DATE - 11/4/2019	REVISED -

**STATE OF ILLINOIS
DEPARTMENT OF TRANSPORTATION**

SCALE: SHEET OF SHEETS STA. TO STA.

F.A. RTE.	SECTION	COUNTY	TOTAL SHEETS	SHEET NO.
	2019-133-I	VARIOUS	242	184
ILLINOIS			CONTRACT NO. 62K07	

MODEL: D:\data\RECURRENT PROJECTS\adair\1405000 DOT Landscape Maintenance\GIS Data\2019_Mow_Map\North_Side\62K07L250.dgn



STATE OF ILLINOIS DEPARTMENT OF TRANSPORTATION LANDSCAPE MAINTENANCE	0 100 200 Feet		STRUCTURES STRUCTURES WEED CONTROL MOWING Mowing (Acre)	
--	-----------------------	--	---	--

USER NAME = Inleten	DESIGNED -	REVISED -	
	DRAWN -	REVISED -	
PLOT SCALE = 2.00" = 1'	CHECKED -	REVISED -	
PLOT DATE = 11/4/2019	DATE = 11/4/2019	REVISED -	

STATE OF ILLINOIS
DEPARTMENT OF TRANSPORTATION

SCALE:	SHEET	OF	SHEETS	STA.	TO	STA.
--------	-------	----	--------	------	----	------

F.A. RTE.	SECTION	COUNTY	TOTAL SHEETS	SHEET NO.
	2019-133-4	VARIOUS	242	185
CONTRACT NO. 62K07				



**STATE OF ILLINOIS
DEPARTMENT OF TRANSPORTATION**

LANDSCAPE MAINTENANCE

0 100 200



Feet



DZMGM

STRUCTURES

STRUCTURES

WEED CONTROL

MOWING

☒ Mowing (Acre)

MODEL: D:\data\PROJECTS\2019\DOT Landscape Maintenance\GIS Data\2019_Mow_Map\North_62K07\2019.dgn
FILE NAME: RECURRENT PROJECTS\2019\DOT Landscape Maintenance\GIS Data\2019_Mow_Map\North_62K07\2019.dgn

USER NAME = Inleten	DESIGNED -	REVISED -
	DRAWN -	REVISED -
PLOT SCALE = 2.00" / ft.	CHECKED -	REVISED -
PLOT DATE = 11/4/2019	DATE - 11/4/2019	REVISED -

**STATE OF ILLINOIS
DEPARTMENT OF TRANSPORTATION**

SCALE: SHEET OF SHEETS STA. TO STA.

F.A. RTE.	SECTION	COUNTY	TOTAL SHEETS	SHEET NO.
	2019-133-I	VARIOUS	242	186
ILLINOIS			CONTRACT NO. 62K07	

MODEL: Data.mxd
 FILE NAME: RECURRENENT PROJECTS\ADMIN\1465000\DOT_Landscape\Maintenance\GIS_Data\2019_Mow_Map\North_62K07\62K07.dgn



STATE OF ILLINOIS DEPARTMENT OF TRANSPORTATION LANDSCAPE MAINTENANCE	0 100 200 Feet		L M E N T E D	<u>STRUCTURES</u> <u>STRUCTURES</u> <u>WEED CONTROL</u> <u>MOWING</u> ☒ Mowing (Acre)	
--	-----------------------	--	--	--	--

USER NAME = Inletsen	DESIGNED -	REVISED -
	DRAWN -	REVISED -
PLOT SCALE = 2,00' / in.	CHECKED -	REVISED -
PLOT DATE = 11/4/2019	DATE = 11/4/2019	REVISED -

STATE OF ILLINOIS
DEPARTMENT OF TRANSPORTATION

SCALE: SHEET OF SHEETS STA. TO STA.

F.A. RTE.	SECTION	COUNTY	TOTAL SHEETS	SHEET NO.
	2019-133-I	VARIOUS	242	187
ILLINOIS			CONTRACT NO. 62K07	

MODEL: D:\data\PROJECTS\ad\1405000\DOT_Landscape\Maintenance\GIS_Data\2019_Mow_Map\North_8246612001E300.dgn
 FILE NAME: RECURRENT PROJECTS\ad\1405000\DOT_Landscape\Maintenance\GIS_Data\2019_Mow_Map\North_8246612001E300.dgn




STATE OF ILLINOIS DEPARTMENT OF TRANSPORTATION LANDSCAPE MAINTENANCE	0 100 200 Feet		STRUCTURES STRUCTURES WEED CONTROL MOWING Mowing (Acre)	
--	-----------------------	--	---	--

USER NAME = Inletsen	DESIGNED -	REVISED -	
	DRAWN -	REVISED -	
PLOT SCALE = 2.00" / ft.	CHECKED -	REVISED -	
PLOT DATE = 11/4/2019	DATE - 11/4/2019	REVISED -	

STATE OF ILLINOIS
DEPARTMENT OF TRANSPORTATION

SCALE: SHEET OF SHEETS STA. TO STA.

F.A. RTE.	SECTION	COUNTY	TOTAL SHEETS	SHEET NO.
	2019-133-I	VARIOUS	242	188
ILLINOIS			CONTRACT NO. 62K07	



**STATE OF ILLINOIS
DEPARTMENT OF TRANSPORTATION**

LANDSCAPE MAINTENANCE

0 100 200



Feet



DZMGM

STRUCTURES

STRUCTURES

WEED CONTROL

MOWING

☒ Mowing (Acre)

MODEL: D:\data\...
FILE NAME: ...

USER NAME = Inleten	DESIGNED -	REVISED -
PLOT SCALE = 2.00" / ft.	DRAWN -	REVISED -
PLOT DATE = 11/4/2019	CHECKED -	REVISED -
	DATE - 11/4/2019	REVISED -

**STATE OF ILLINOIS
DEPARTMENT OF TRANSPORTATION**

SCALE: SHEET OF SHEETS STA. TO STA.

F.A. RTE.	SECTION	COUNTY	TOTAL SHEETS	SHEET NO.
	2019-133-I	VARIOUS	242	189
ILLINOIS			CONTRACT NO. 62K07	



STATE OF ILLINOIS DEPARTMENT OF TRANSPORTATION LANDSCAPE MAINTENANCE	0 100 200 Feet		DZMGM	<u>STRUCTURES</u> <u>STRUCTURES</u> <u>WEED CONTROL</u> <u>MOWING</u> Mowing (Acre)	
--	-----------------------------	--	--------------	--	--

MODEL: D:\data\...
 FILE NAME: ...
 PROJECT: ...
 DATE: 2019

USER NAME = Inletsen	DESIGNED -	REVISED -
	DRAWN -	REVISED -
PLOT SCALE = 2.00" / ft.	CHECKED -	REVISED -
PLOT DATE = 11/4/2019	DATE = 11/4/2019	REVISED -

STATE OF ILLINOIS
DEPARTMENT OF TRANSPORTATION

SCALE:	SHEET	OF	SHEETS	STA.	TO	STA.
--------	-------	----	--------	------	----	------

F.A. RTE.	SECTION	COUNTY	TOTAL SHEETS	SHEET NO.
	2019-133-I	VARIOUS	242	190
CONTRACT NO. 62K07				



STATE OF ILLINOIS DEPARTMENT OF TRANSPORTATION LANDSCAPE MAINTENANCE	0 100 200 Feet		LEGEND <u>STRUCTURES</u> <u>STRUCTURES</u> <u>WEED CONTROL</u> <u>MOWING</u> Mowing (Acre)	
--	-----------------------------	--	--	--

MODEL: D:\data\... RECURRENT PROJECTS\ad\146500 DOT Landscape Maintenance\GIS Data\2019_Mow_Map\North_2346612019.mxd

USER NAME = Inleten	DESIGNED -	REVISED -	
	DRAWN -	REVISED -	
PLOT SCALE = 2.00" = 1'	CHECKED -	REVISED -	
PLOT DATE = 11/4/2019	DATE - 11/4/2019	REVISED -	

STATE OF ILLINOIS
DEPARTMENT OF TRANSPORTATION

SCALE:	SHEET	OF	SHEETS	STA.	TO STA.
--------	-------	----	--------	------	---------

F.A. RTE.	SECTION	COUNTY	TOTAL SHEETS	SHEET NO.
	2019-133-I	VARIOUS	242	191
ILLINOIS			CONTRACT NO. 62K07	

MODEL: DataM
 FILE NAME: RECURRENT PROJECTS\ad\1465000\DOT_Landscape_Maintenance\GIS_Data\2019_Mow_Map\North_62K07\62K07.dgn



STATE OF ILLINOIS DEPARTMENT OF TRANSPORTATION LANDSCAPE MAINTENANCE	0 100 200 Feet		LEGEND STRUCTURES STRUCTURES WEED CONTROL MOWING Mowing (Acre)	
--	-----------------------	--	--	--

USER NAME = Inleten	DESIGNED -	REVISED -	
	DRAWN -	REVISED -	
PLOT SCALE = 2.00" / ft.	CHECKED -	REVISED -	
PLOT DATE = 11/4/2019	DATE = 11/4/2019	REVISED -	

STATE OF ILLINOIS
DEPARTMENT OF TRANSPORTATION

SCALE: SHEET OF SHEETS STA. TO STA.

F.A. RTE.	SECTION	COUNTY	TOTAL SHEETS	SHEET NO.
	2019-133-I	VARIOUS	242	192
			CONTRACT NO. 62K07	
ILLINOIS				



**STATE OF ILLINOIS
DEPARTMENT OF TRANSPORTATION**

LANDSCAPE MAINTENANCE

0 100 200



Feet



DZMOMI

STRUCTURES

STRUCTURES

WEED CONTROL

MOWING

☒ Mowing (Acre)

MODEL: D:\mkt\PROJECTS\2019\DOT_Landscape\Maintenance\GIS_Data\2019_Mow_Map\North_62K07\2019.dgn

USER NAME = Inleten	DESIGNED -	REVISED -
PLOT SCALE = 2.00" = 1 ft.	DRAWN -	REVISED -
PLOT DATE = 11/4/2019	CHECKED -	REVISED -
	DATE - 11/4/2019	REVISED -

**STATE OF ILLINOIS
DEPARTMENT OF TRANSPORTATION**

SCALE: SHEET OF SHEETS STA. TO STA.

F.A. RTE.	SECTION	COUNTY	TOTAL SHEETS	SHEET NO.
	2019-133-I	VARIOUS	242	193
ILLINOIS			CONTRACT NO. 62K07	



**STATE OF ILLINOIS
DEPARTMENT OF TRANSPORTATION**

LANDSCAPE MAINTENANCE

0 100 200



Feet



DZM/GM

STRUCTURES

STRUCTURES

WEED CONTROL

MOWING

☒ Mowing (Acre)


MODEL: D:\mkt\... RECURRENT PROJECTS\ad\mkt\1465000.DOT.Landscape.Maintenance\GIS Data\2019_Mow_Map\North_62H661201E300.dgn

USER NAME = Inleten	DESIGNED -	REVISED -
	DRAWN -	REVISED -
PLOT SCALE = 2.00" = 1 ft.	CHECKED -	REVISED -
PLOT DATE = 11/4/2019	DATE - 11/4/2019	REVISED -

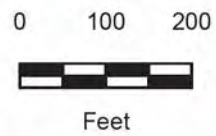
**STATE OF ILLINOIS
DEPARTMENT OF TRANSPORTATION**

SCALE: SHEET OF SHEETS STA. TO STA.

F.A. RTE.	SECTION	COUNTY	TOTAL SHEETS	SHEET NO.
	2019-133-I	VARIOUS	242	194
ILLINOIS			CONTRACT NO. 62K07	



STATE OF ILLINOIS
DEPARTMENT OF TRANSPORTATION
 LANDSCAPE MAINTENANCE



DZM

STRUCTURES

STRUCTURES

WEED CONTROL

MOWING

☒ Mowing (Acre)


MODEL: D:\data\PROJECTS\2019\DOT_Landscape_Maintenance\GIS_Data\2019_Mow_Map\North_Side\1201230.dgn

USER NAME = Inleten	DESIGNED -	REVISED -
PLOT SCALE = 2.00" = 1'	DRAWN -	REVISED -
PLOT DATE = 11/4/2019	CHECKED -	REVISED -
	DATE = 11/4/2019	REVISED -

STATE OF ILLINOIS
DEPARTMENT OF TRANSPORTATION

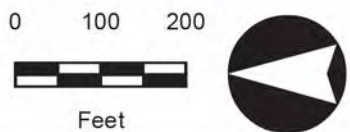
SCALE: SHEET OF SHEETS STA. TO STA.

F.A. RTE.	SECTION	COUNTY	TOTAL SHEETS	SHEET NO.
	2019-133-I	VARIOUS	242	195
ILLINOIS			CONTRACT NO. 62K07	



**STATE OF ILLINOIS
DEPARTMENT OF TRANSPORTATION**

LANDSCAPE MAINTENANCE



DZMGM

STRUCTURES STRUCTURES WEED CONTROL MOWING
 ☒ Mowing (Acre)

MODEL: D:\dmh\...
 FILE NAME: ...
 PROJECT: ...
 DATE: 2019...
 MAP: ...

USER NAME = Inleten	DESIGNED -	REVISED -
PLOT SCALE = 2.00" / ft.	DRAWN -	REVISED -
PLOT DATE = 11/4/2019	CHECKED -	REVISED -
	DATE - 11/4/2019	REVISED -

**STATE OF ILLINOIS
DEPARTMENT OF TRANSPORTATION**

SCALE:	SHEET	OF	SHEETS	STA.	TO	STA.
--------	-------	----	--------	------	----	------

F.A. RTE.	SECTION	COUNTY	TOTAL SHEETS	SHEET NO.
	2019-133-1	VARIOUS	242	196
ILLINOIS			CONTRACT NO. 62K07	



**STATE OF ILLINOIS
DEPARTMENT OF TRANSPORTATION**

LANDSCAPE MAINTENANCE

0 100 200



Feet



Landscape Maintenance

STRUCTURES

STRUCTURES

WEED CONTROL

MOWING

☒ Mowing (Acre)

MODEL: D:\data\RECURRENT PROJECTS\adrian.1465000.DOT.Landscape.Maintenance\GIS Data\2019_Mow_Map\North_2340\2308.dgn

USER NAME = Inleten	DESIGNED -	REVISED -
PLOT SCALE = 2.00" / ft.	DRAWN -	REVISED -
PLOT DATE = 11/4/2019	CHECKED -	REVISED -
	DATE - 11/4/2019	REVISED -

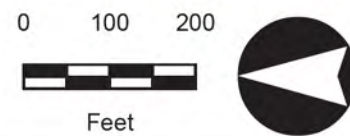
**STATE OF ILLINOIS
DEPARTMENT OF TRANSPORTATION**

SCALE: SHEET OF SHEETS STA. TO STA.

F.A. RTE.	SECTION	COUNTY	TOTAL SHEETS	SHEET NO.
	2019-133-I	VARIOUS	242	197
ILLINOIS			CONTRACT NO. 62K07	



STATE OF ILLINOIS
DEPARTMENT OF TRANSPORTATION
 LANDSCAPE MAINTENANCE



STRUCTURES	STRUCTURES	WEED CONTROL	MOWING
			☒ Mowing (Acre)


MODEL: D:\data\PROJECTS\2019\DOT_Landscape_Maintenance\GIS_Data\2019_Mow_Map\North_2346\2346.dgn
 FILE NAME: RECURRENENT PROJECTS\2019\DOT_Landscape_Maintenance\GIS_Data\2019_Mow_Map\North_2346\2346.dgn

USER NAME = Inleten	DESIGNED -	REVISED -
PLOT SCALE = 2.00" = 1'	DRAWN -	REVISED -
PLOT DATE = 11/4/2019	CHECKED -	REVISED -
	DATE - 11/4/2019	REVISED -

STATE OF ILLINOIS
DEPARTMENT OF TRANSPORTATION

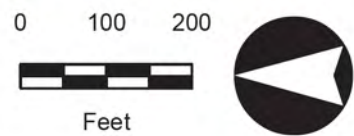
SCALE: SHEET OF SHEETS STA. TO STA.

F.A. RTE.	SECTION	COUNTY	TOTAL SHEETS	SHEET NO.
	2019-133-I	VARIOUS	242	198
ILLINOIS			CONTRACT NO. 62K07	



**STATE OF ILLINOIS
DEPARTMENT OF TRANSPORTATION**

LANDSCAPE MAINTENANCE



DZMGM

STRUCTURES

STRUCTURES

WEED CONTROL

MOWING

☒ Mowing (Acre)


MODEL: D:\data\RECURRENT PROJECTS\adain\146500 DOT Landscape Maintenance\GIS Data\2019_Mow_Map\North_Sch\62K07E290.dgn

USER NAME = Inleten	DESIGNED -	REVISED -
PLOT SCALE = 2.00" / ft.	DRAWN -	REVISED -
PLOT DATE = 11/4/2019	CHECKED -	REVISED -
	DATE - 11/4/2019	REVISED -

**STATE OF ILLINOIS
DEPARTMENT OF TRANSPORTATION**

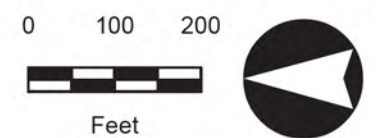
SCALE: SHEET OF SHEETS STA. TO STA.

F.A. RTE.	SECTION	COUNTY	TOTAL SHEETS	SHEET NO.
	2019-133-I	VARIOUS	242	199
ILLINOIS			CONTRACT NO. 62K07	



**STATE OF ILLINOIS
DEPARTMENT OF TRANSPORTATION**

LANDSCAPE MAINTENANCE



DZM

STRUCTURES STRUCTURES WEED CONTROL MOWING
 Mowing (Acre)

MODEL: D:\dmh\... RECURRENT PROJECTS\adwin\146500\DOT_Landscape\Maintenance\GIS_Data\2019_Mow_Map\North\2344EIS290.dgn

USER NAME = Inleten	DESIGNED -	REVISED -
	DRAWN -	REVISED -
PLOT SCALE = 2.00" / ft.	CHECKED -	REVISED -
PLOT DATE = 11/4/2019	DATE - 11/4/2019	REVISED -

**STATE OF ILLINOIS
DEPARTMENT OF TRANSPORTATION**

SCALE: SHEET OF SHEETS STA. TO STA.

F.A. RTE.	SECTION	COUNTY	TOTAL SHEETS	SHEET NO.
	2019-133-I	VARIOUS	242	200
ILLINOIS			CONTRACT NO. 62K07	