

020

01-17-2020 LETTING ITEM 020

STATE OF ILLINOIS
DEPARTMENT OF TRANSPORTATION

F.A. DATE	SECTION	COUNTY	TOTAL SHEETS	SHEET NO.
VAR	2019-134-I	VARIOUS	274	1
ILLINOIS			CONTRACT NO. 62K08	

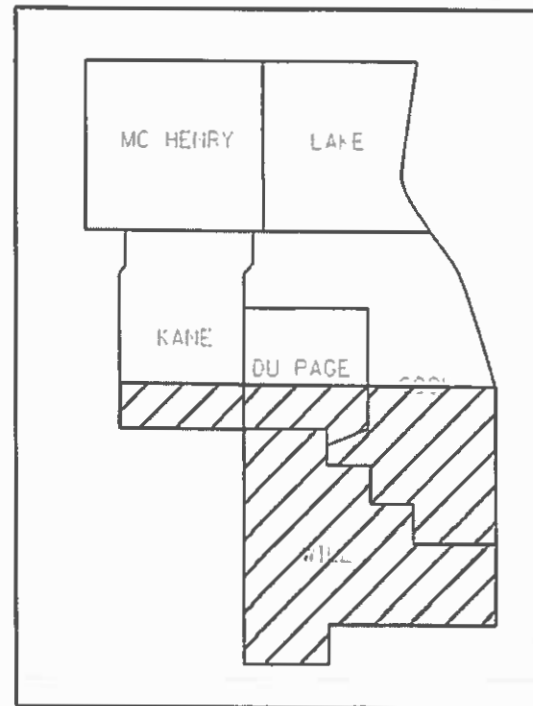
FOR INDEX OF SHEETS, SEE SHEET NO. 2

PROPOSED HIGHWAY PLANS

ROUTE: VARIOUS
SECTION 2019-134-I
PROJECT N/A
EXPRESSWAY SOUTH (MOWING)
VARIOUS COUNTIES

C-91-064-20

IMPROVEMENTS ARE AT VARIOUS
LOCATIONS WITHIN DISTRICT ONE



FULL SIZE PLANS HAVE BEEN PREPARED USING STANDARD
ENGINEERING SCALES. REDUCED SIZED PLANS WILL NOT
CONFORM TO STANDARD SCALES. IN MAKING MEASUREMENTS
ON REDUCED PLANS, THE ABOVE SCALES MAY BE USED.

J.U.L.I.E.
JOINT UTILITY LOCATION INFORMATION FOR EXCAVATORS
1-800-892-0123
OR 811

PROJECT ENGINEER JAMES STUMPNER
PROJECT MANAGER GIOVANNA ZAFFINA (847) 705-4171

CONTRACT NO. 62K08

GROSS LENGTH = x.xx FT. = x.xxx MILE
NET LENGTH = x.xx FT. = x.xxx MILE

STATE OF ILLINOIS
DEPARTMENT OF TRANSPORTATION

SUBMITTED *October 31, 2019*

Anthony J. Quigley REGIONAL ENGINEER
Dec 16 2019

[Signature] ENGINEER OF DESIGN WITH ENVIRONMENT

[Signature] DIRECTOR HIGHWAYS PROJECT IMPLEMENTATION

PRINTED BY THE AUTHORITY
OF THE STATE OF ILLINOIS

MODEL: D:\MIX MODEL PROJECTS\111110500 IDOT Landscape Maintenance\DOT DGA\2019 From IAC\FROM\111110500_CoverSheet.dgn

USER NAME = marlor	DESIGNED -	REVISED -
PLOT SCALE = 2.00' / in.	DRAWN -	REVISED -
PLOT DATE = 11/14/2019	CHECKED -	REVISED -
	DATE = 11/14/2019	REVISED -

STATE OF ILLINOIS
DEPARTMENT OF TRANSPORTATION

F.A. DATE	SECTION	COUNTY	TOTAL SHEETS	SHEET NO.
	2019-134-I	VARIOUS	274	1
ILLINOIS			CONTRACT NO. 62K08	

SCALE: SHEET OF SHEETS, STA. TO STA.

ROUTE	SECTION	COUNTY	TOTAL SHEETS	SHEET NUMBER
VARIOUS	2019-134-I	VARIOUS		2

INDEX OF SHEETS

- 1) COVER SHEET
- 2) INDEX OF SHEETS, STATE STANDARDS, GENERAL NOTES
- 3) SUMMARY OF QUANTITIES, MOWING SCHEDULE
- 4) SAMPLE WORK ORDER
- 5) TRIMMING DETAIL
- 6) MOWING DETAIL #1-3
- 7) MOWING DETAIL #4-5
- 8) I-94 (BISHOP FORD) MOW MAP
- 37) I-394 MOW MAP
- 87) I-55 MOW MAP
- 133) I-80 PART A MOW MAP
- 174) I-80 PART B MOW MAP
- 202) I-57 PART A MOW MAP
- 243) I-57 PART B MOW MAP
- 274) TC-17 TRAFFIC CONTROL DETAIL FOR FREEWAY SHOULDER CLOSURES AND PARTIAL RAMP CLOSURES

GENERAL NOTES

- 1. SCHEDULE MAY VARY AS DIRECTED BY THE ENGINEER.
- 2. THE CONTRACTOR SHALL NOT START MOWING BEFORE THE DATES SCHEDULED WITHOUT WRITTEN AUTHORIZATION FROM THE ENGINEER.
- 3. NO WORK WILL BE ALLOWED DURING ANY LEGAL HOLIDAY.
- 4. SCHEDULES OF ANTICIPATED START DATES SHOWN ARE TENTATIVE AS DETERMINED BY THE DEPARTMENT'S OPERATIONAL NEEDS.
- 5. ALL LANE AND SHOULDER CLOSURE REQUESTS SHALL BE SUBMITTED TO THE TRAFFIC OPERATIONS ENGINEER 24 HOURS IN ADVANCE OF REQUESTED CLOSURES PRIOR TO WORKING.
- 6. THE CONTRACTOR SHALL MOW 12 FEET OF EXPRESSWAY R.O.W AND ADDITIONAL AREAS AS SHOWN ON THE ATTACHED PLAN SHEETS.
- 7. THE CONTRACTOR SHALL TAKE ALL NECESSARY SAFETY PRECAUTIONS TO PROTECT AND PROVIDE ACCESS TO ABUTTING PROPERTY, UTILITIES, PEDESTRIANS, AND VEHICULAR TRAFFIC.
- 8. ALL TRAFFIC SIGNS SHALL HAVE RETROREFLECTIVE SHEETING.
- 9. MOWING SHALL OCCUR IN THE DIRECTION OF TRAFFIC.
- 10. THE CONTRACTOR SHALL CROSS RAMPS IN A MOWER, CROSSING IS ALLOWED AT THE BOTTOM OF THE RAMP WITH A FLAGGER AND SLOW/STOP PADDLES, CONFORMING TO STANDARD 701901 OF THE 2019 ILLINOIS HIGHWAY STANDARDS FOR TRAFFIC CONTROL MANUAL, TO DIRECT TRAFFIC
- 11. PILES OF GRASS SHALL NOT BE LEFT ON THE PAVEMENT
- 12. ALL VEHICLES INCLUDING PASSENGER CARS, WHETHER OWNED BY THE CONTRACTOR OR ANYONE REPRESENTING THEM, SHALL BE EQUIPPED WITH A YELLOW FLASHING LIGHT MOUNTED EITHER ON TOP OR IN THE REAR WINDOW OF THE VEHICLE AND VISIBLE FOR AT LEAST 500 FEET TO THE REAR OF THE VEHICLE. IN ADDITION, A SIGN MUST BE DISPLAYED ON EACH SIDE OF THE VEHICLE AND WITH LETTERS AT LEAST 3 INCHES IN HEIGHT AND WITH A SUITABLE FONT, SHOWING THE COMPANY NAME. MAGNETIC SIGNS ARE ACCEPTABLE.

CONTRACT 62K08

STATE STANDARDS

701426-09

701901-08

ILLINOIS DEPARTMENT OF TRANSPORTATION

**MOWING
INDEX OF SHEETS
STATE STANDARDS
GENERAL NOTES**

MODEL: D:\ehf\... RECURRENT PROJECTS\... 1405000\DOT_Landscaping\Maintenance\GIS Data\2019_Mow Maps\FRONT SHEETS\62K08_Index.dgn

USER NAME = Inletsen	DESIGNED -	REVISED -
	DRAWN -	REVISED -
PLOT SCALE = 2.00' / in.	CHECKED -	REVISED -
PLOT DATE = 11/4/2019	DATE - 11/4/2019	REVISED -

**STATE OF ILLINOIS
DEPARTMENT OF TRANSPORTATION**

SCALE: SHEET OF SHEETS STA. TO STA.

F.A. RTE.	SECTION	COUNTY	TOTAL SHEETS	SHEET NO.
	2019-134-I	VARIOUS	274	2
			CONTRACT NO. 62K08	
ILLINOIS				

ROUTE	SECTION	COUNTY	TOTAL SHEETS	SHEET NUMBER
VARIOUS	2019-134-I	VARIOUS		3

CONTRACT 62K08

SUMMARY OF QUANTITIES

PAY ITEM	DESCRIPTION	UNIT	100% STATE 0031	TOTAL
25000750	MOWING	ACRE	868	868

MOW SCHEDULE

EXPRESSWAY	LIMITS	MOW DATE	ACRES
I-94 (Bishop Ford)	95 th St. to Indiana State Line	4/15-5/1	85
I-394	I-80/294 to Rt. 1 Halsted	5/1-5/15	90
I-55	Rt. 30 to Grundy County Line	5/15-6/15	165
I-80	I-294 to Kendall County Line	6/15-8/15	238
I-57	95 th St. to Kankakee County Line	8/15-10/15	290

ILLINOIS DEPARTMENT OF TRANSPORTATION

MOWING

SUMMARY OF QUANTITIES
MOW SCHEDULE

MODEL: D:\del\j\ N:\CURRENT PROJECTS\del\1405000 DOT Landscape Maintenance\GIS Data\2019 Mow Maps\FRONT SHEET\62K08_Summary.dgn

USER NAME = Inlesen	DESIGNED -	REVISED -
	DRAWN -	REVISED -
PLOT SCALE = 2.00' / in.	CHECKED -	REVISED -
PLOT DATE = 11/4/2019	DATE - 11/4/2019	REVISED -

**STATE OF ILLINOIS
DEPARTMENT OF TRANSPORTATION**

SCALE:	SHEET	OF	SHEETS	STA.	TO STA.
--------	-------	----	--------	------	---------

F.A. RTE.	SECTION	COUNTY	TOTAL SHEETS	SHEET NO.
	2019-134-I	VARIOUS	274	3
ILLINOIS			CONTRACT NO. 62K08	

ROUTE	SECTION	COUNTY	TOTAL SHEETS	SHEET NUMBER
VARIOUS	2019-134-I	VARIOUS		4

CONTRACT 62K08



Illinois Department of Transportation

Contract Number: _____
Mowing Work Order Number: _____
Route: _____

30-Day Completion Work Order

Cook	DuPage	Kane	Work Order Prepared By	Team Section
Lake	McHenry	Will		

Location:

Refer to attached mow maps, which are hereby made a part of this work order (_____ sheets)

WORK INCLUDED IN THIS WORK ORDER		
Item	Mow Map	Qty
Mowing 25000750		acres

AGREEMENT TO ACCURACY OF WORK ORDER QUANTITIES

The Contractor and Engineer hereby agree that when the work is completed essentially to the lines and dimensions given, no further measurement will be required for any of the above items. Payment will be made for the work order quantities shown.

Engineer Signature and Date

Contractor Signature and Date

AUTHORIZATION OF WORK ORDER

Technician Signature

Start Date

Completion Date

CERTIFICATION OF COMPLETION

Contractor Signature

Date

Number of 33 gallon bags filled with litter and debris

ACCEPTANCE OF COMPLETED WORK

I certify that the work order has been completed in conformance with contract requirements.

Resident Engineer/Technician Signature

Date

ILLINOIS DEPARTMENT OF
TRANSPORTATION

MOWING

SAMPLE WORK ORDER

MODEL: D:\data\... RECURRENT PROJECTS\ad\ad\1465000\DOT_Landscap\465000\GIS Data\2019_Mow Maps\FRONT SHEETS\62K08_Summary.dgn

USER NAME = Inleten	DESIGNED -	REVISED -
PLOT SCALE = 2.00" = 1'	DRAWN -	REVISED -
PLOT DATE = 11/4/2019	CHECKED -	REVISED -
	DATE - 11/4/2019	REVISED -

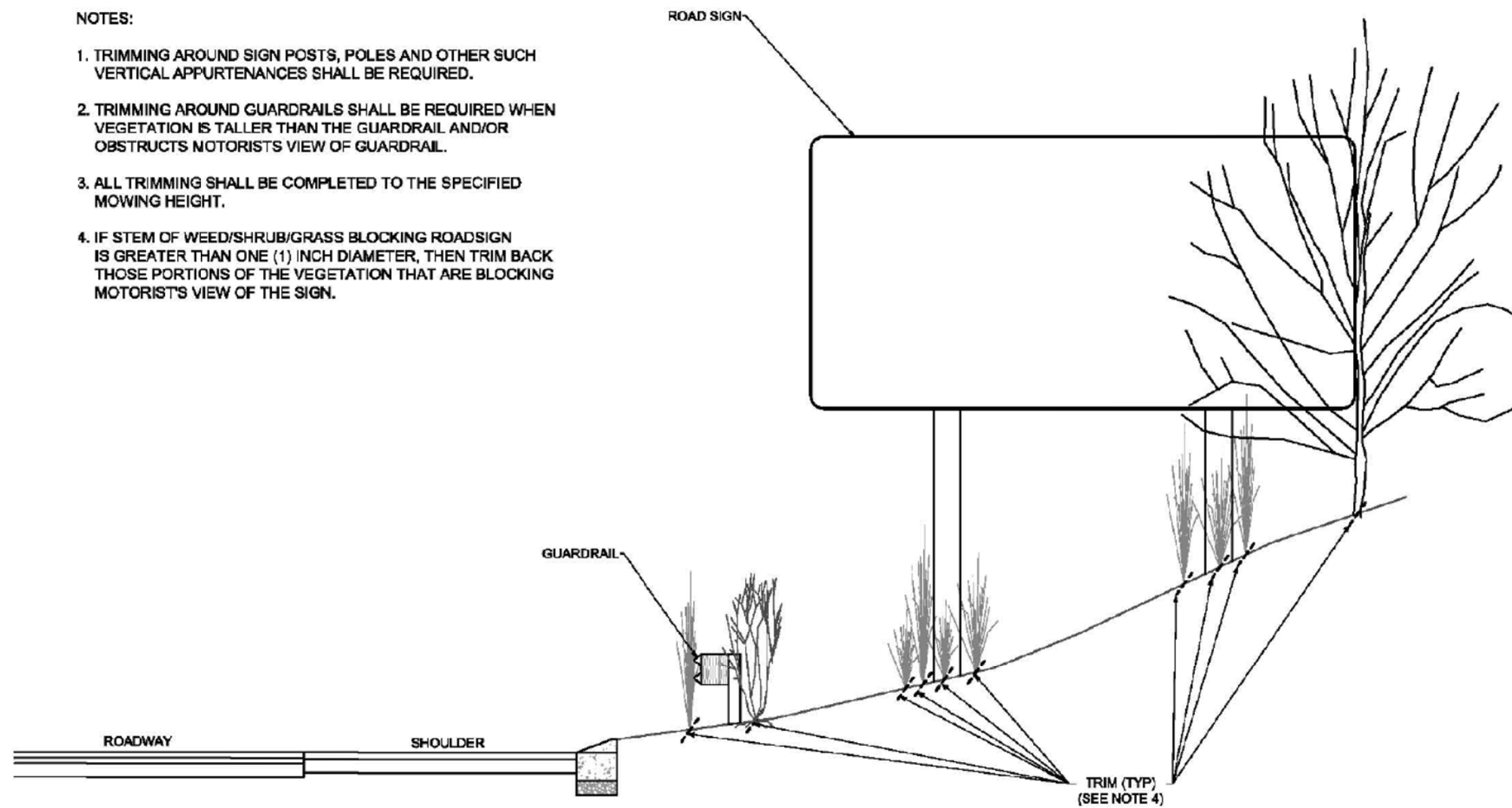
**STATE OF ILLINOIS
DEPARTMENT OF TRANSPORTATION**

SCALE: _____ SHEET _____ OF _____ SHEETS STA. _____ TO STA. _____

F.A. RTE.	SECTION	COUNTY	TOTAL SHEETS	SHEET NO.
	2019-134-I	VARIOUS	274	4
CONTRACT NO. 62K08				

NOTES:

1. TRIMMING AROUND SIGN POSTS, POLES AND OTHER SUCH VERTICAL APPURTENANCES SHALL BE REQUIRED.
2. TRIMMING AROUND GUARDRAILS SHALL BE REQUIRED WHEN VEGETATION IS TALLER THAN THE GUARDRAIL AND/OR OBSTRUCTS MOTORISTS VIEW OF GUARDRAIL.
3. ALL TRIMMING SHALL BE COMPLETED TO THE SPECIFIED MOWING HEIGHT.
4. IF STEM OF WEED/SHRUB/GRASS BLOCKING ROADSIGN IS GREATER THAN ONE (1) INCH DIAMETER, THEN TRIM BACK THOSE PORTIONS OF THE VEGETATION THAT ARE BLOCKING MOTORIST'S VIEW OF THE SIGN.



Trimming Detail

Not to Scale

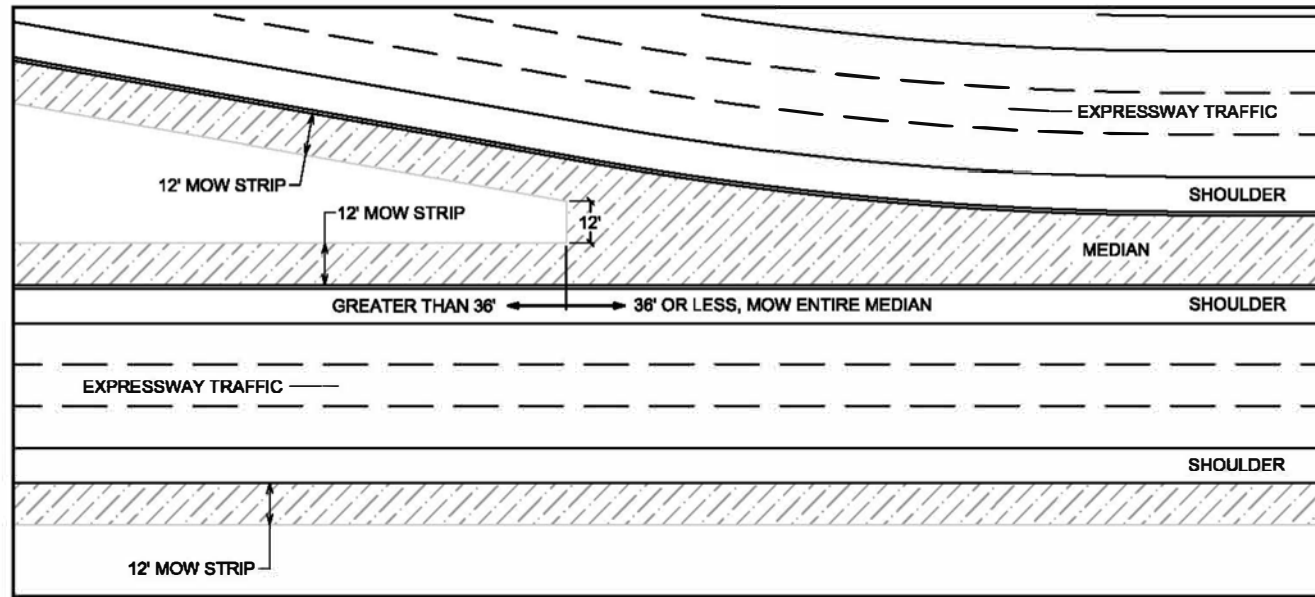
MODEL: D:\sh\...
 FILE NAME: RECURRENT PROJECTS\ad\sh\145500\DOT_Landscape_Maintenance\GIS_Data\2019_Mow_Map\FRONT_SHEETS\62K08_Trimming.dgn

USER NAME = Inleten	DESIGNED -	REVISED -
	DRAWN -	REVISED -
PLOT SCALE = 2.00' / ft.	CHECKED -	REVISED -
PLOT DATE = 11/4/2019	DATE - 11/4/2019	REVISED -

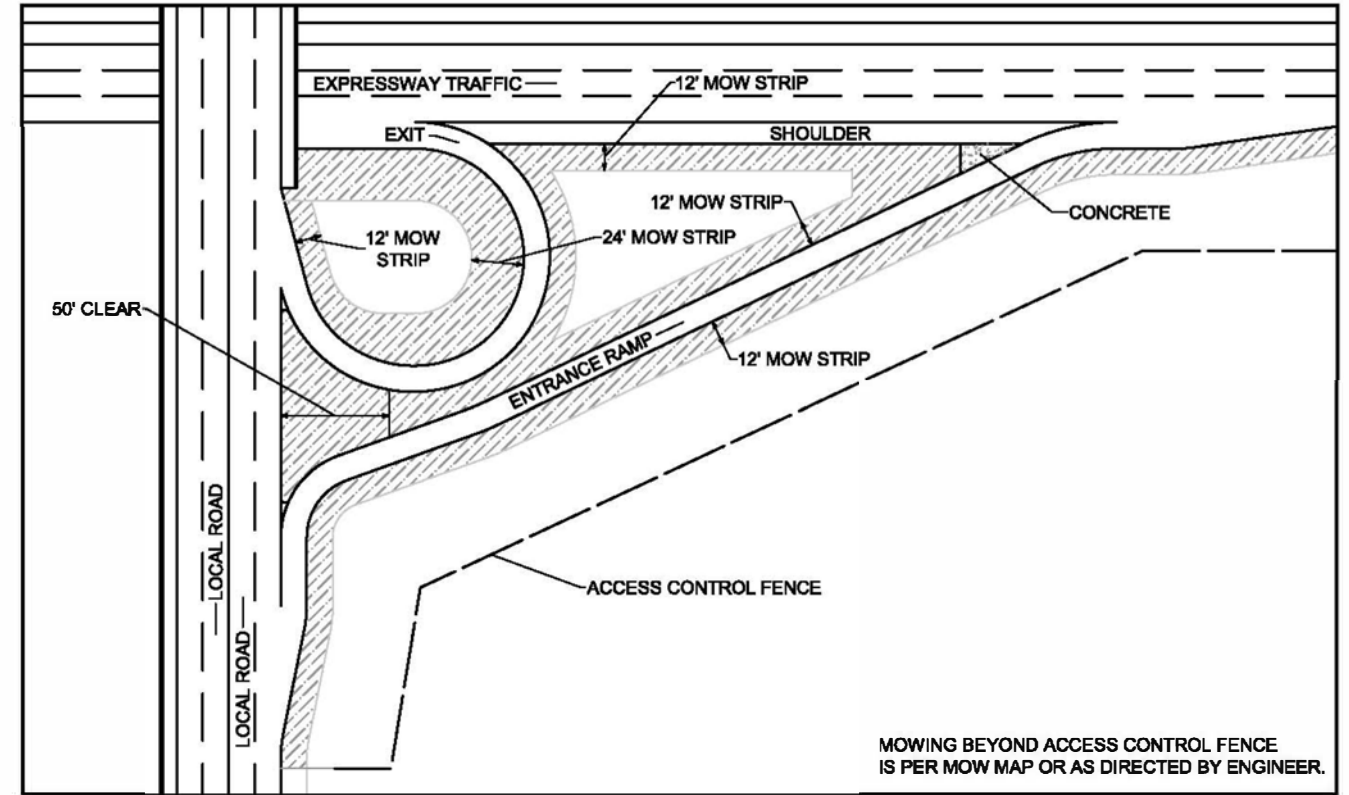
**STATE OF ILLINOIS
DEPARTMENT OF TRANSPORTATION**

SCALE: SHEET OF SHEETS STA. TO STA.

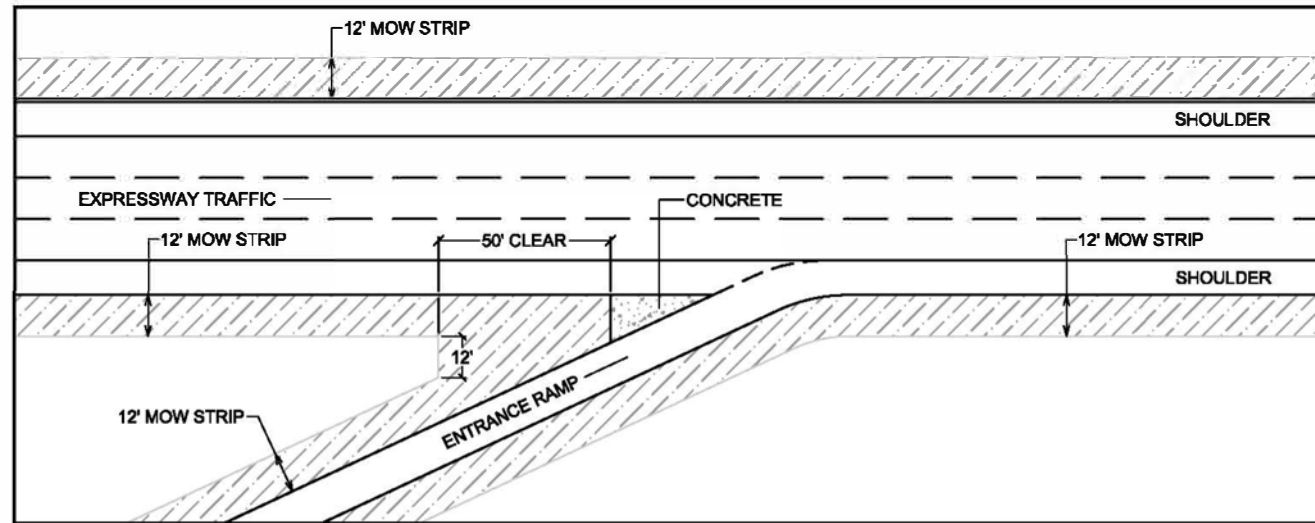
F.A. RTE.	SECTION	COUNTY	TOTAL SHEETS	SHEET NO.
	2019-134-I	VARIOUS	274	5
			CONTRACT NO. 62K08	
ILLINOIS				



Not to Scale **Mowing Detail #1**
Medians



Not to Scale **Mowing Detail #2**
Circular Ramp and Local Road



Not to Scale **Mowing Detail #3**
Straight Merge Ramp

STATE OF ILLINOIS DEPARTMENT OF TRANSPORTATION LANDSCAPE MAINTENANCE	CONTRACT # 62K08		
	PAY ITEM # 25000750 - MOWING ACRE		
	MOWING DETAIL		

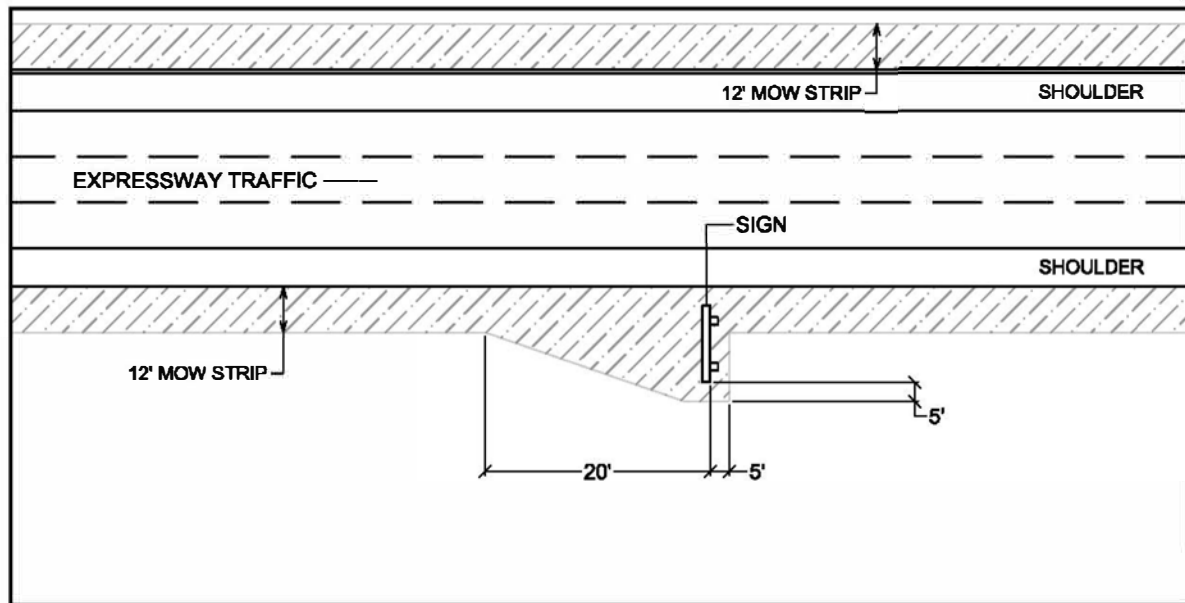
MODEL: Default
FILE NAME: \\CURRENT PROJECTS\active\1405000 IDOT Landscape Maintenance\GIS_D\140319 Mow Maps\FRONT SHEET\62K08 MowingDetail1-5.dgn

USER NAME = mario.r	DESIGNED -	REVISED -
PLOT SCALE = 2.00' / in.	DRAWN -	REVISED -
PLOT DATE = 11/4/2019	CHECKED -	REVISED -
	DATE = 11/4/2019	REVISED -

STATE OF ILLINOIS
DEPARTMENT OF TRANSPORTATION

SCALE: SHEET OF SHEETS STA. TO STA.

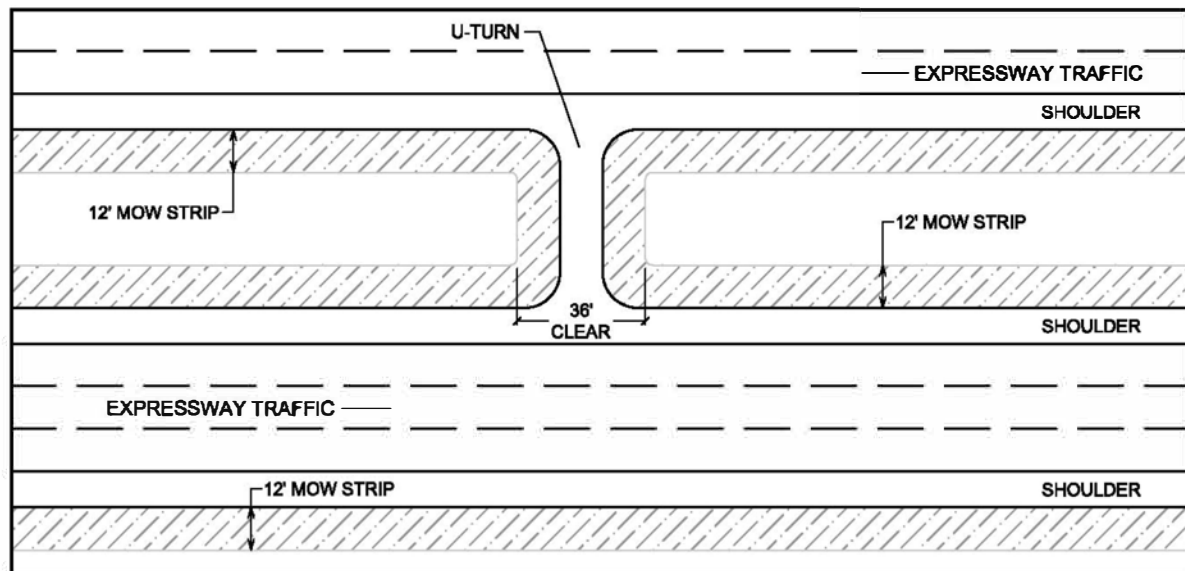
F.A. RTE.	SECTION	COUNTY	TOTAL SHEETS	SHEET NO.
	2019-134-I	VARIOUS	274	6
			CONTRACT NO. 62K08	
ILLINOIS				



Mowing Detail #4

Not to Scale

Roadway Signs



Mowing Detail #5

Not to Scale

U-Turns

STATE OF ILLINOIS DEPARTMENT OF TRANSPORTATION LANDSCAPE MAINTENANCE	CONTRACT # 62K08 PAY ITEM # 25000750 - MOWING ACRE MOWING DETAIL			

MODEL Default
 FILE NAME: \\C:\BIBERT\PROJECTS\active\1405900\DOT_Landscape_Maintenance\GIS_Data\2019_Mow_Maps\FRONT\FILES\62K08_MowingDetail1-5.dgn

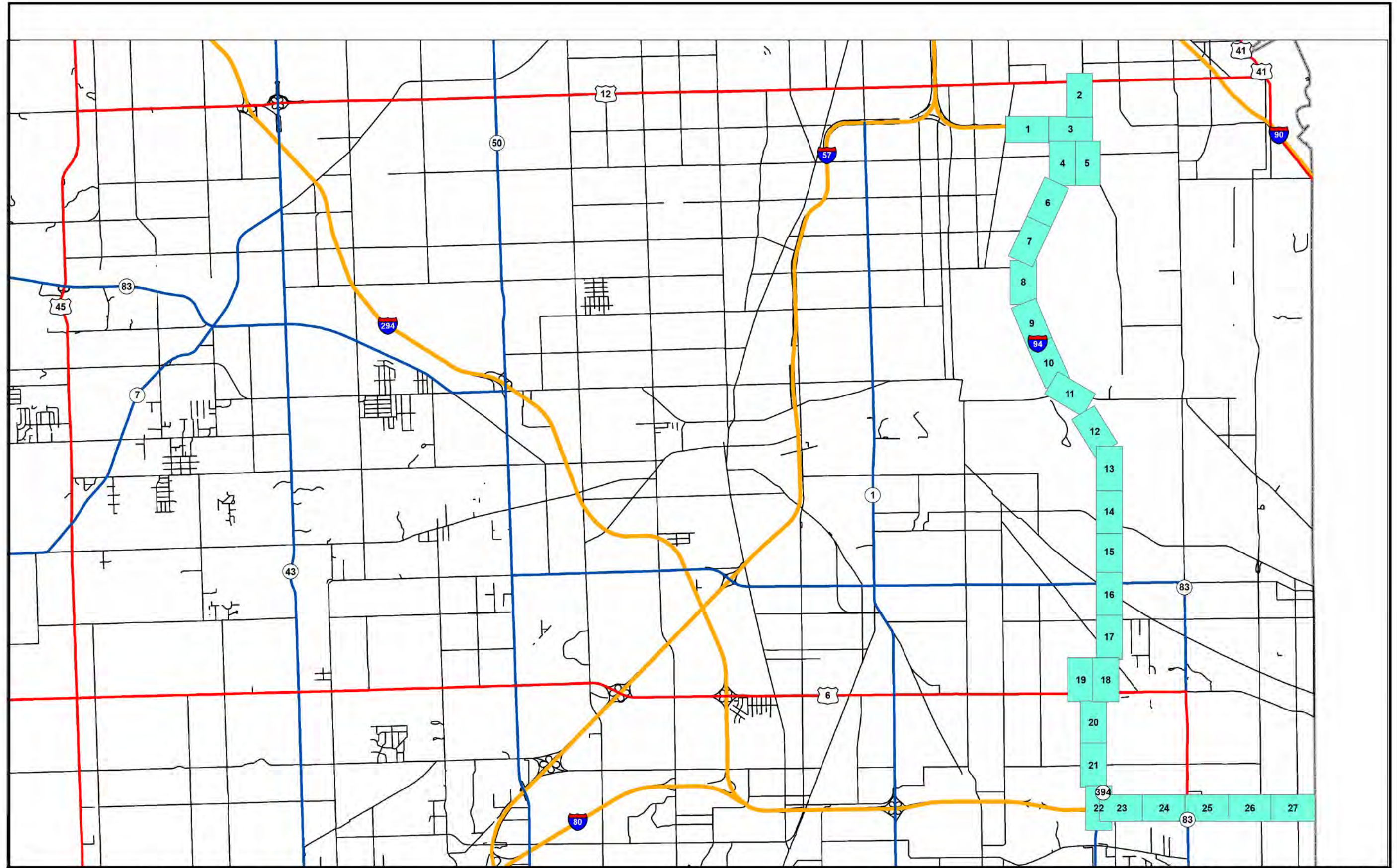
USER NAME = mario.r	DESIGNED -	REVISED -
PLOT SCALE = 2.01' / in.	DRAWN -	REVISED -
PLOT DATE = 11/4/2019	CHECKED -	REVISED -
	DATE = 11/4/2019	REVISED -

STATE OF ILLINOIS
DEPARTMENT OF TRANSPORTATION

SCALE: SHEET OF SHEETS STA. TO STA.

F.A. RTE.	SECTION	COUNTY	TOTAL SHEETS	SHEET NO.
	2019-134-I	VARIOUS	274	7
ILLINOIS			CONTRACT NO. 62K08	

MODEL: D:\data\RECURRENT PROJECTS\adsk\145500\DOT_Landscape\MapArea\GIS_Data\2019_Mow_Map\South_62K08\PDFs_Fr_CADD\BishopFordExtract\BishopFordArea.dgn



		STATE OF ILLINOIS DEPARTMENT OF TRANSPORTATION	CONTRACT # 62K08 - I-94 (BISHOP FORD) PAY ITEM # 25000750 - MOWING ACRE	<table border="1" style="font-size: 8px;"> <tr><th>SECTION</th><th>COUNTY</th><th>TOTAL SHEETS</th><th>SHEET NO.</th></tr> <tr><td>2019-134-I</td><td>ILLINOIS</td><td>274</td><td>8</td></tr> </table>	SECTION	COUNTY	TOTAL SHEETS	SHEET NO.	2019-134-I	ILLINOIS	274	8
SECTION	COUNTY	TOTAL SHEETS	SHEET NO.									
2019-134-I	ILLINOIS	274	8									

USER NAME = Inletsen	DESIGNED -	REVISED -	
	DRAWN -	REVISED -	
PLOT SCALE = 2.00" / ft.	CHECKED -	REVISED -	
PLOT DATE = 11/2/2019	DATE - 11/2/2019	REVISED -	

STATE OF ILLINOIS
DEPARTMENT OF TRANSPORTATION

SCALE: SHEET OF SHEETS STA. TO STA.

F.A. RTE.	SECTION	COUNTY	TOTAL SHEETS	SHEET NO.
	2019-134-I	ILLINOIS	274	8
			VARIOUS	CONTRACT NO. 62K08

SUMMARY OF QUANTITIES

POLY ID	ROUTE	PAY ITEM	ACRES
21	Bishop Ford	Mowing	0.45
22	Bishop Ford	Mowing	0.81
23	Bishop Ford	Mowing	0.70
60	Bishop Ford	Mowing	0.16
61	Bishop Ford	Mowing	0.31
63	Bishop Ford	Mowing	0.25
64	Bishop Ford	Mowing	0.11
302	Bishop Ford	Mowing	0.33
303	Bishop Ford	Mowing	0.35
304	Bishop Ford	Mowing	0.12
305	Bishop Ford	Mowing	0.98
306	Bishop Ford	Mowing	0.05
307	Bishop Ford	Mowing	0.09
308	Bishop Ford	Mowing	0.25
309	Bishop Ford	Mowing	0.22
310	Bishop Ford	Mowing	0.16
311	Bishop Ford	Mowing	0.13
312	Bishop Ford	Mowing	0.21
313	Bishop Ford	Mowing	0.02
314	Bishop Ford	Mowing	0.43
315	Bishop Ford	Mowing	2.96
316	Bishop Ford	Mowing	2.27
317	Bishop Ford	Mowing	0.27
318	Bishop Ford	Mowing	0.57
319	Bishop Ford	Mowing	0.23
320	Bishop Ford	Mowing	0.43
321	Bishop Ford	Mowing	0.29
322	Bishop Ford	Mowing	0.53
323	Bishop Ford	Mowing	0.86
324	Bishop Ford	Mowing	0.62
325	Bishop Ford	Mowing	0.09
326	Bishop Ford	Mowing	0.27
327	Bishop Ford	Mowing	1.76
328	Bishop Ford	Mowing	1.00
329	Bishop Ford	Mowing	0.77
330	Bishop Ford	Mowing	0.55
331	Bishop Ford	Mowing	0.50
332	Bishop Ford	Mowing	0.75
333	Bishop Ford	Mowing	0.48
334	Bishop Ford	Mowing	0.69
335	Bishop Ford	Mowing	0.44
336	Bishop Ford	Mowing	0.30
356	Bishop Ford	Mowing	0.47
357	Bishop Ford	Mowing	0.49
358	Bishop Ford	Mowing	0.64
359	Bishop Ford	Mowing	0.83
361	Bishop Ford	Mowing	0.65
362	Bishop Ford	Mowing	0.58
363	Bishop Ford	Mowing	0.63
364	Bishop Ford	Mowing	1.01
COLUMN A TOTAL:			28.06

POLY ID	ROUTE	PAY ITEM	ACRES
365	Bishop Ford	Mowing	0.65
366	Bishop Ford	Mowing	0.75
367	Bishop Ford	Mowing	0.58
368	Bishop Ford	Mowing	0.31
369	Bishop Ford	Mowing	1.06
370	Bishop Ford	Mowing	0.82
371	Bishop Ford	Mowing	0.51
372	Bishop Ford	Mowing	0.33
373	Bishop Ford	Mowing	0.34
374	Bishop Ford	Mowing	0.29
375	Bishop Ford	Mowing	0.48
376	Bishop Ford	Mowing	0.46
377	Bishop Ford	Mowing	0.57
378	Bishop Ford	Mowing	0.40
379	Bishop Ford	Mowing	0.58
380	Bishop Ford	Mowing	0.97
381	Bishop Ford	Mowing	0.20
382	Bishop Ford	Mowing	0.35
383	Bishop Ford	Mowing	0.57
384	Bishop Ford	Mowing	0.15
385	Bishop Ford	Mowing	0.67
408	Bishop Ford	Mowing	0.80
410	Bishop Ford	Mowing	0.26
411	Bishop Ford	Mowing	0.19
412	Bishop Ford	Mowing	0.52
413	Bishop Ford	Mowing	0.51
414	Bishop Ford	Mowing	0.55
415	Bishop Ford	Mowing	0.60
416	Bishop Ford	Mowing	0.60
417	Bishop Ford	Mowing	0.60
418	Bishop Ford	Mowing	1.14
419	Bishop Ford	Mowing	0.66
420	Bishop Ford	Mowing	0.72
421	Bishop Ford	Mowing	1.32
422	Bishop Ford	Mowing	0.75
423	Bishop Ford	Mowing	1.10
424	Bishop Ford	Mowing	0.68
425	Bishop Ford	Mowing	1.04
426	Bishop Ford	Mowing	0.34
427	Bishop Ford	Mowing	0.18
428	Bishop Ford	Mowing	0.47
429	Bishop Ford	Mowing	0.02
430	Bishop Ford	Mowing	0.02
431	Bishop Ford	Mowing	0.16
432	Bishop Ford	Mowing	0.23
433	Bishop Ford	Mowing	0.65
434	Bishop Ford	Mowing	0.48
435	Bishop Ford	Mowing	0.64
436	Bishop Ford	Mowing	0.32
437	Bishop Ford	Mowing	0.29
COLUMN B TOTAL:			26.88

POLY ID	ROUTE	PAY ITEM	ACRES
438	Bishop Ford	Mowing	0.27
439	Bishop Ford	Mowing	1.30
440	Bishop Ford	Mowing	1.08
441	Bishop Ford	Mowing	1.13
442	Bishop Ford	Mowing	0.36
443	Bishop Ford	Mowing	1.85
444	Bishop Ford	Mowing	1.06
445	Bishop Ford	Mowing	1.29
446	Bishop Ford	Mowing	0.68
447	Bishop Ford	Mowing	0.34
448	Bishop Ford	Mowing	0.08
449	Bishop Ford	Mowing	0.37
450	Bishop Ford	Mowing	0.40
451	Bishop Ford	Mowing	0.04
452	Bishop Ford	Mowing	0.40
453	Bishop Ford	Mowing	0.13
454	Bishop Ford	Mowing	0.13
455	Bishop Ford	Mowing	0.77
456	Bishop Ford	Mowing	0.26
457	Bishop Ford	Mowing	0.54
458	Bishop Ford	Mowing	0.19
459	Bishop Ford	Mowing	0.48
460	Bishop Ford	Mowing	0.68
461	Bishop Ford	Mowing	0.24
462	Bishop Ford	Mowing	0.09
463	Bishop Ford	Mowing	0.16
464	Bishop Ford	Mowing	0.21
465	Bishop Ford	Mowing	0.24
466	Bishop Ford	Mowing	0.24
467	Bishop Ford	Mowing	0.84
468	Bishop Ford	Mowing	1.19
469	Bishop Ford	Mowing	0.77
470	Bishop Ford	Mowing	0.10
471	Bishop Ford	Mowing	0.17
472	Bishop Ford	Mowing	0.44
473	Bishop Ford	Mowing	0.06
474	Bishop Ford	Mowing	0.20
475	Bishop Ford	Mowing	0.02
476	Bishop Ford	Mowing	0.14
477	Bishop Ford	Mowing	0.40
478	Bishop Ford	Mowing	0.77
479	Bishop Ford	Mowing	0.71
480	Bishop Ford	Mowing	0.35
481	Bishop Ford	Mowing	0.38
1156	Bishop Ford	Mowing	0.04
1165	Bishop Ford	Mowing	0.04
1166	Bishop Ford	Mowing	0.35
1207	Bishop Ford	Mowing	0.31
1208	Bishop Ford	Mowing	0.49
1209	Bishop Ford	Mowing	0.80
COLUMN C TOTAL:			23.60

POLY ID	ROUTE	PAY ITEM	ACRES
1246	Bishop Ford	Mowing	0.03
1247	Bishop Ford	Mowing	0.58
1248	Bishop Ford	Mowing	0.22
1249	Bishop Ford	Mowing	0.24
1250	Bishop Ford	Mowing	0.03
1251	Bishop Ford	Mowing	0.13
1252	Bishop Ford	Mowing	0.15
1253	Bishop Ford	Mowing	0.03
1254	Bishop Ford	Mowing	0.02
1255	Bishop Ford	Mowing	0.01
1256	Bishop Ford	Mowing	0.21
1257	Bishop Ford	Mowing	0.16
1258	Bishop Ford	Mowing	0.12
1259	Bishop Ford	Mowing	0.10
1260	Bishop Ford	Mowing	0.02
1261	Bishop Ford	Mowing	0.18
1262	Bishop Ford	Mowing	0.21
1264	Bishop Ford	Mowing	0.08
1265	Bishop Ford	Mowing	0.09
1430	Bishop Ford	Mowing	0.21
1904	Bishop Ford	Mowing	0.01
1905	Bishop Ford	Mowing	0.40
2135	Bishop Ford	Mowing	0.04
2421	Bishop Ford	Mowing	0.74
COLUMN D TOTAL:			4.01
MOWING TOTAL ACRES:			82.55

<h3>Mowing Quantity</h3>	LEGEND	<u>STRUCTURES</u>	<u>STRUCTURES</u>	<u>WEED CONTROL</u>	<u>MOWING</u>
STATE OF ILLINOIS DEPARTMENT OF TRANSPORTATION		CONTRACT # 62K08 I-94 (BISHOP FORD)		SECTION 2019-134-I	COUNTY ILLINOIS
PAY ITEM # 25000750 - MOWING ACRE		TOTAL SHEETS 274		SHEET NO. 9	
CONTRACT NO. 62K08		CONTRACT NO. 62K08		CONTRACT NO. 62K08	

MODEL: D:\data\PROJECTS\2019\DOT_Landscapes\MapMaintenance\GIS_Data\2019_Mow_Map\South_62K08\PDFs\Fr_CADD\BishopFordExtract\BishopFordNew.dgn


USER NAME = Inleten	DESIGNED -	REVISED -
	DRAWN -	REVISED -
PLOT SCALE = 2.00" = 1'	CHECKED -	REVISED -
PLOT DATE = 11/2/2019	DATE - 11/2/2019	REVISED -

**STATE OF ILLINOIS
DEPARTMENT OF TRANSPORTATION**

SCALE: SHEET OF SHEETS STA. TO STA.

F.A. RTE.	SECTION 2019-134-I	COUNTY ILLINOIS	TOTAL SHEETS 274	SHEET NO. 9
CONTRACT NO. 62K08			CONTRACT NO. 62K08	

MOWING LOCATIONS



LEGEND

- STRUCTURES**
- Guardrail
 - Noise Abatement Wall
 - Concrete Barrier Wall

- STRUCTURES**
- Other Wall
 - Fence

WEED CONTROL

MOWING

- Mowing

STATE OF ILLINOIS
DEPARTMENT OF TRANSPORTATION

MOWING LOCATIONS I-94 (BISHOP FORD)

SECTION	COUNTY	TOTAL SHEETS	SHEET NO.
2019-134-I		274	10
CONTRACT NO. 62K08			

STATE OF ILLINOIS
DEPARTMENT OF TRANSPORTATION


SCALE: SHEET OF SHEETS STA. TO STA.

F.A. RTE.	SECTION	COUNTY	TOTAL SHEETS	SHEET NO.
	2019-134-I		274	10
CONTRACT NO. 62K08				

USER NAME = Inleten	DESIGNED -	REVISED -
	DRAWN -	REVISED -
PLOT SCALE = 2.00" / ft.	CHECKED -	REVISED -
PLOT DATE = 11/2/2019	DATE - 11/2/2019	REVISED -

MODEL: D:\data\PROJECTS\2019\DOT_Landscapes\Maintenance\GIS Data\2019_Mow Maps\South 62K08\PDFs_Fr_CADD\BishopFordExtract\BishopFordNew.dgn
 FILE NAME: RECURRENT PROJECTS\2019\DOT_Landscapes\Maintenance\GIS Data\2019_Mow Maps\South 62K08\PDFs_Fr_CADD\BishopFordExtract\BishopFordNew.dgn

MOWING LOCATIONS



LEGEND

STRUCTURES

- Guardrail
- Noise Abatement Wall
- Concrete Barrier Wall

STRUCTURES

- Other Wall
- Fence

WEED CONTROL

MOWING

- Mowing

STATE OF ILLINOIS
DEPARTMENT OF TRANSPORTATION

MOWING LOCATIONS I-94 (BISHOP FORD)

SECTION	COUNTY	TOTAL SHEETS	SHEET NO.
2019-134-I			
CONTRACT NO. 62K08			

ILLINOIS

STATE OF ILLINOIS
DEPARTMENT OF TRANSPORTATION

SCALE: SHEET OF SHEETS STA. TO STA.

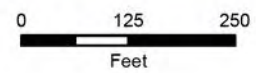
F.A. RTE.	SECTION	COUNTY	TOTAL SHEETS	SHEET NO.
	2019-134-I		274	11
CONTRACT NO. 62K08				

ILLINOIS

MODEL: D:\data\RECURRENT PROJECTS\adrian\1465000\DOT_Landscape\Maintenance\GIS Data\2019_Mow Maps\South 62K08\PDFs\Fr_CADD\BishopFordExtract\bbpfornew.dgn

USER NAME = Inleten	DESIGNED -	REVISED -
	DRAWN -	REVISED -
PLOT SCALE = 2.00" / ft.	CHECKED -	REVISED -
PLOT DATE = 11/2/2019	DATE - 11/2/2019	REVISED -

MOWING LOCATIONS



LEGEND

- STRUCTURES**
- Guardrail
 - Noise Abatement Wall
 - Concrete Barrier Wall

- STRUCTURES**
- Other Wall
 - Fence

WEED CONTROL

MOWING



STATE OF ILLINOIS
DEPARTMENT OF TRANSPORTATION

MOWING LOCATIONS I-94 (BISHOP FORD)

SECTION	COUNTY	TOTAL SHEETS	SHEET NO.
2019-134-I			
CONTRACT NO. 62K08			

MODEL: D:\data\RECURRENT PROJECTS\adwin\1465000\DOT_Landscape\Maintenance\GIS Data\2019_Mow Maps\South 62K08\PDFs_Fr_CADD\BishopFordExtract\topofroad.mxd

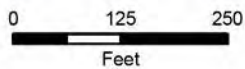
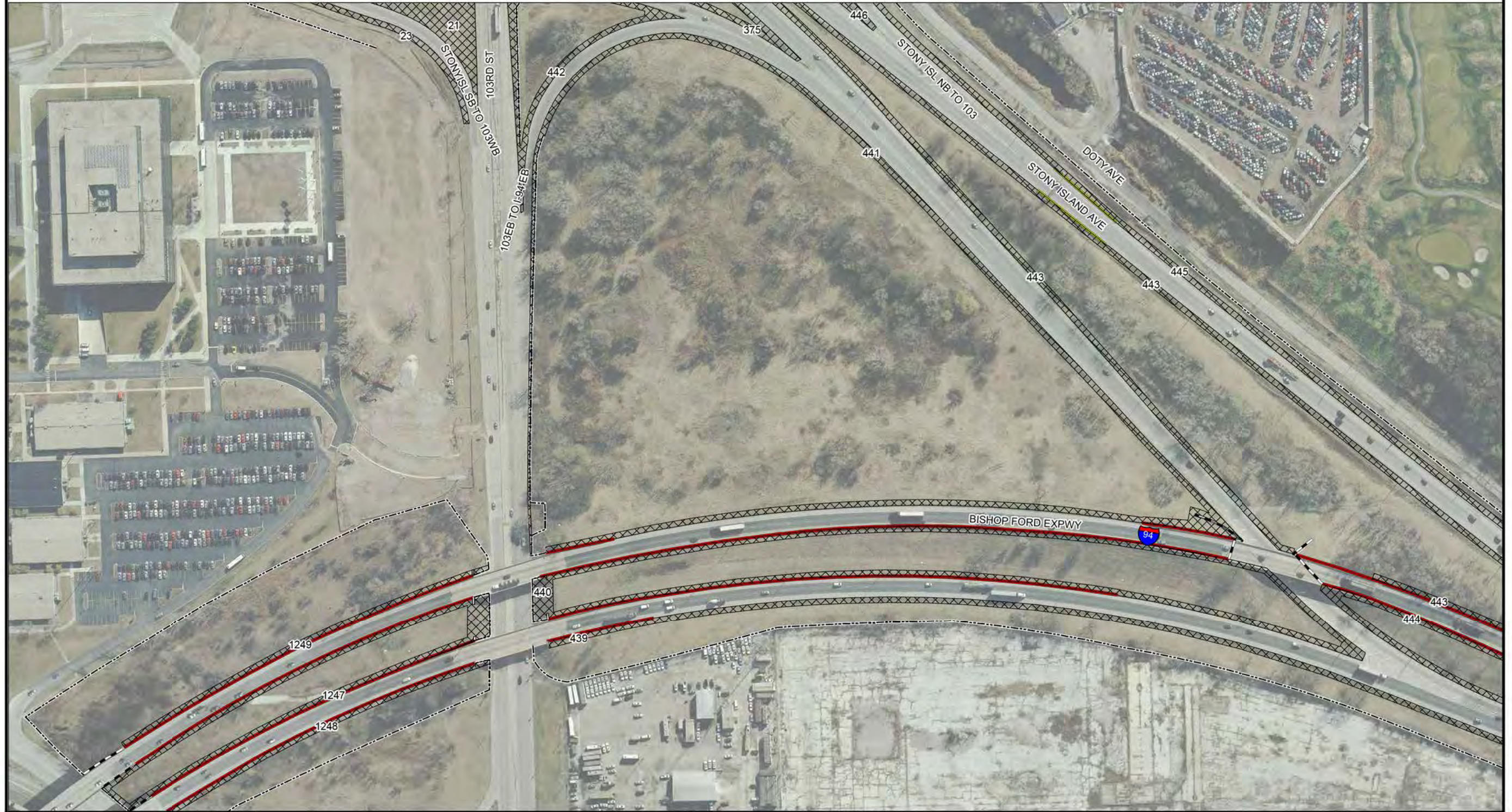
USER NAME = Inletsen	DESIGNED -	REVISED -
	DRAWN -	REVISED -
PLOT SCALE = 2.00" = 1'	CHECKED -	REVISED -
PLOT DATE = 11/2/2019	DATE - 11/2/2019	REVISED -

STATE OF ILLINOIS
DEPARTMENT OF TRANSPORTATION

SCALE: SHEET OF SHEETS STA. TO STA.

F.A. RTE.	SECTION	COUNTY	TOTAL SHEETS	SHEET NO.
	2019-134-I	VARIOUS	274	12
CONTRACT NO. 62K08				

MOWING LOCATIONS



LEGEND

- STRUCTURES**
- Guardrail
 - Noise Abatement Wall
 - Concrete Barrier Wall

- STRUCTURES**
- Other Wall
 - Fence

WEED CONTROL

MOWING



STATE OF ILLINOIS
DEPARTMENT OF TRANSPORTATION

MOWING LOCATIONS I-94 (BISHOP FORD)

SECTION	COUNTY	TOTAL SHEETS	SHEET NO.
2019-134-I		274	13
CONTRACT NO. 62K08			

ILLINOIS

MODEL: D:\m\1\PROJECTS\2019\DOT_Landscapes\Maintenance\GIS Data\2019_Mow Maps\South 62K08\PDFs\Fr_CADD\BishopFordExtract\BishopFordNew.dgn

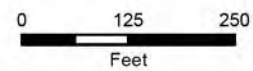
USER NAME = Inletsen	DESIGNED -	REVISED -
	DRAWN -	REVISED -
PLOT SCALE = 2.00" / ft.	CHECKED -	REVISED -
PLOT DATE = 11/2/2019	DATE - 11/2/2019	REVISED -

STATE OF ILLINOIS
DEPARTMENT OF TRANSPORTATION

SCALE: SHEET OF SHEETS STA. TO STA.

F.A. RTE.	SECTION	COUNTY	TOTAL SHEETS	SHEET NO.
	2019-134-I		274	13
VARIOUS				CONTRACT NO. 62K08
ILLINOIS				

MOWING LOCATIONS



LEGEND

- STRUCTURES**
- Guardrail
 - Noise Abatement Wall
 - Concrete Barrier Wall

- STRUCTURES**
- Other Wall
 - Fence

WEED CONTROL

- MOWING**
- ⊗ Mowing

STATE OF ILLINOIS
DEPARTMENT OF TRANSPORTATION

MOWING LOCATIONS I-94 (BISHOP FORD)

SECTION	COUNTY	TOTAL SHEETS	SHEET NO.
2019-134-1			
CONTRACT NO. 62K08			
ILLINOIS			

MODEL: D:\data\RECURRENT PROJECTS\adwin\1465000\DOT_Landscape\Maintenance\GIS Data\2019_Mow_Map\South\62K08\PDFs_Fr_CADD\BishopFordExtract\topofroad.mxd
 FILE NAME: RECURRENT PROJECTS\adwin\1465000\DOT_Landscape\Maintenance\GIS Data\2019_Mow_Map\South\62K08\PDFs_Fr_CADD\BishopFordExtract\topofroad.mxd

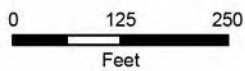
USER NAME = Inleten	DESIGNED -	REVISED -
	DRAWN -	REVISED -
PLOT SCALE = 2.00" = 1'	CHECKED -	REVISED -
PLOT DATE = 11/2/2019	DATE - 11/2/2019	REVISED -

STATE OF ILLINOIS
DEPARTMENT OF TRANSPORTATION

SCALE: SHEET OF SHEETS STA. TO STA.

F.A. RTE.	SECTION	COUNTY	TOTAL SHEETS	SHEET NO.
	2019-134-1		274	14
CONTRACT NO. 62K08				
ILLINOIS				

MOWING LOCATIONS



LEGEND

- STRUCTURES**
- Guardrail
 - Noise Abatement Wall
 - Concrete Barrier Wall

- STRUCTURES**
- Other Wall
 - Fence

WEED CONTROL

MOWING

- Mowing

STATE OF ILLINOIS
DEPARTMENT OF TRANSPORTATION

MOWING LOCATIONS I-94 (BISHOP FORD)

SECTION	COUNTY	TOTAL SHEETS	SHEET NO.
2019-134-I		274	15
CONTRACT NO. 62K08			

MODEL: D:\data\PROJECTS\2019\DOT_Landscapes\Maintenance\GIS Data\2019_Mow Maps\South 62K08\PDFs\Fr_CADD\BishopFordExtract\BishopFordNew.dgn

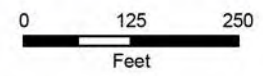

USER NAME = Inletsen	DESIGNED -	REVISED -
	DRAWN -	REVISED -
PLOT SCALE = 2.00" / ft.	CHECKED -	REVISED -
PLOT DATE = 11/2/2019	DATE - 11/2/2019	REVISED -

**STATE OF ILLINOIS
DEPARTMENT OF TRANSPORTATION**

SCALE: SHEET OF SHEETS STA. TO STA.

F.A. RTE.	SECTION	COUNTY	TOTAL SHEETS	SHEET NO.
	2019-134-I	VARIOUS	274	15
CONTRACT NO. 62K08				

MOWING LOCATIONS



LEGEND

- STRUCTURES**
- Guardrail
 - Noise Abatement Wall
 - Concrete Barrier Wall

- STRUCTURES**
- Other Wall
 - Fence

WEED CONTROL

MOWING



STATE OF ILLINOIS
DEPARTMENT OF TRANSPORTATION

MOWING LOCATIONS I-94 (BISHOP FORD)

SECTION	COUNTY	TOTAL SHEETS	SHEET NO.
2019-134-I			
CONTRACT NO. 62K08			

MODEL: D:\m\1\PROJECTS\2019\DOT_Landscapes\1465000\DOT_Landscapes\1465000\GIS_Data\2019_Mow_Map\South\62K08\PDFs\Fr_CADD\BishopFordExtract\BishopFord.mxd



USER NAME = Inletsen	DESIGNED -	REVISED -
	DRAWN -	REVISED -
PLOT SCALE = 2.00" / ft.	CHECKED -	REVISED -
PLOT DATE = 11/2/2019	DATE - 11/2/2019	REVISED -

**STATE OF ILLINOIS
DEPARTMENT OF TRANSPORTATION**

SCALE: SHEET OF SHEETS STA. TO STA.

F.A. RTE.	SECTION	COUNTY	TOTAL SHEETS	SHEET NO.
	2019-134-I		274	16
CONTRACT NO. 62K08				

MOWING LOCATIONS



LEGEND

STRUCTURES

- Guardrail
- Noise Abatement Wall
- Concrete Barrier Wall

STRUCTURES

- Other Wall
- Fence

WEED CONTROL

MOWING



STATE OF ILLINOIS
DEPARTMENT OF TRANSPORTATION

MOWING LOCATIONS I-94 (BISHOP FORD)

SECTION	COUNTY	TOTAL SHEETS	SHEET NO.
2019-134-I			
CONTRACT NO. 62K08			
ILLINOIS			

MODEL: D:\data\RECURRENT PROJECTS\adrian\1465000\DOT_Landscape_Maintenance\GIS_Data\2019_Mow_Map\South_62K08\PDFs_Fr_CADD\BishopFordExtract\BishopFordNew.dgn
 FILE NAME: RECURRENT PROJECTS\adrian\1465000\DOT_Landscape_Maintenance\GIS_Data\2019_Mow_Map\South_62K08\PDFs_Fr_CADD\BishopFordExtract\BishopFordNew.dgn

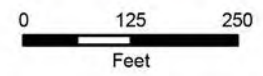

USER NAME = Inleten	DESIGNED -	REVISED -
	DRAWN -	REVISED -
PLOT SCALE = 2.00' / in.	CHECKED -	REVISED -
PLOT DATE = 11/2/2019	DATE - 11/2/2019	REVISED -

STATE OF ILLINOIS
DEPARTMENT OF TRANSPORTATION

SCALE:	SHEET	OF	SHEETS	STA.	TO	STA.
--------	-------	----	--------	------	----	------

F.A. RTE.	SECTION	COUNTY	TOTAL SHEETS	SHEET NO.
	2019-134-I		274	17
CONTRACT NO. 62K08				
ILLINOIS				

MOWING LOCATIONS



LEGEND

- STRUCTURES**
- Guardrail
 - Noise Abatement Wall
 - Concrete Barrier Wall

- STRUCTURES**
- Other Wall
 - Fence

WEED CONTROL

MOWING



STATE OF ILLINOIS
DEPARTMENT OF TRANSPORTATION

MOWING LOCATIONS I-94 (BISHOP FORD)

SECTION	COUNTY	TOTAL SHEETS	SHEET NO.
2019-134-I		274	18
CONTRACT NO. 62K08			

MODEL: D:\data\RECURRENT PROJECTS\adrian.1465000\DOT_Landscape\Maintenance\GIS_Data\2019_Mow_Map\South\62K08\PDFs_Fr_CADD\BishopFordExpwy\mowingloc.dgn
 FILE NAME: RECURRENT PROJECTS\adrian.1465000\DOT_Landscape\Maintenance\GIS_Data\2019_Mow_Map\South\62K08\PDFs_Fr_CADD\BishopFordExpwy\mowingloc.dgn


USER NAME = Inletsen	DESIGNED -	REVISED -
	DRAWN -	REVISED -
PLOT SCALE = 2.00" / ft.	CHECKED -	REVISED -
PLOT DATE = 11/2/2019	DATE - 11/2/2019	REVISED -

**STATE OF ILLINOIS
DEPARTMENT OF TRANSPORTATION**

SCALE:	SHEET	OF	SHEETS	STA.	TO	STA.
--------	-------	----	--------	------	----	------

F.A. RTE.	SECTION	COUNTY	TOTAL SHEETS	SHEET NO.
	2019-134-I	VARIOUS	274	18
CONTRACT NO. 62K08				

MOWING LOCATIONS



LEGEND

STRUCTURES

- Guardrail
- Noise Abatement Wall
- Concrete Barrier Wall

STRUCTURES

- Other Wall
- Fence

WEED CONTROL

MOWING

- Mowing

STATE OF ILLINOIS
DEPARTMENT OF TRANSPORTATION

MOWING LOCATIONS I-94 (BISHOP FORD)

SECTION	COUNTY	TOTAL SHEETS	SHEET NO.
2019-134-I	COOK		19
CONTRACT NO. 62K08			
ILLINOIS			

MODEL: D:\m\h\m\PROJECTS\Current\1465000\DOT_Landscape\Maintenance\GIS Data\2019_Mow Maps\South 62K08\PDFs_Fr_CADD\BishopFordExtract\BishopFord.mxd

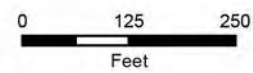
USER NAME = Inleten	DESIGNED -	REVISED -
	DRAWN -	REVISED -
PLOT SCALE = 2.00" / ft.	CHECKED -	REVISED -
PLOT DATE = 11/2/2019	DATE - 11/2/2019	REVISED -

STATE OF ILLINOIS
DEPARTMENT OF TRANSPORTATION

SCALE: SHEET OF SHEETS STA. TO STA.

F.A. RTE.	SECTION	COUNTY	TOTAL SHEETS	SHEET NO.
	2019-134-I	VARIOUS	274	19
CONTRACT NO. 62K08				
ILLINOIS				

MOWING LOCATIONS



LEGEND

- STRUCTURES**
- Guardrail
 - Noise Abatement Wall
 - Concrete Barrier Wall

- STRUCTURES**
- Other Wall
 - Fence

WEED CONTROL

MOWING



STATE OF ILLINOIS
DEPARTMENT OF TRANSPORTATION

MOWING LOCATIONS I-94 (BISHOP FORD)

SECTION	COUNTY	TOTAL SHEETS	SHEET NO.
2019-134-I			
ILLINOIS		CONTRACT NO. 62K08	

MODEL: D:\data\PROJECTS\2019\DOT_Landscape_Maintenance\GIS_Data\2019_Mow_Map\South_62K08\PDFs_Fr_CADD\BishopFordExtract\BishopFord.mxd
 FILE NAME: RECURRENT PROJECTS\2019\DOT_Landscape_Maintenance\GIS_Data\2019_Mow_Map\South_62K08\PDFs_Fr_CADD\BishopFordExtract\BishopFord.mxd

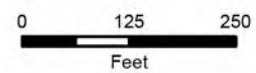
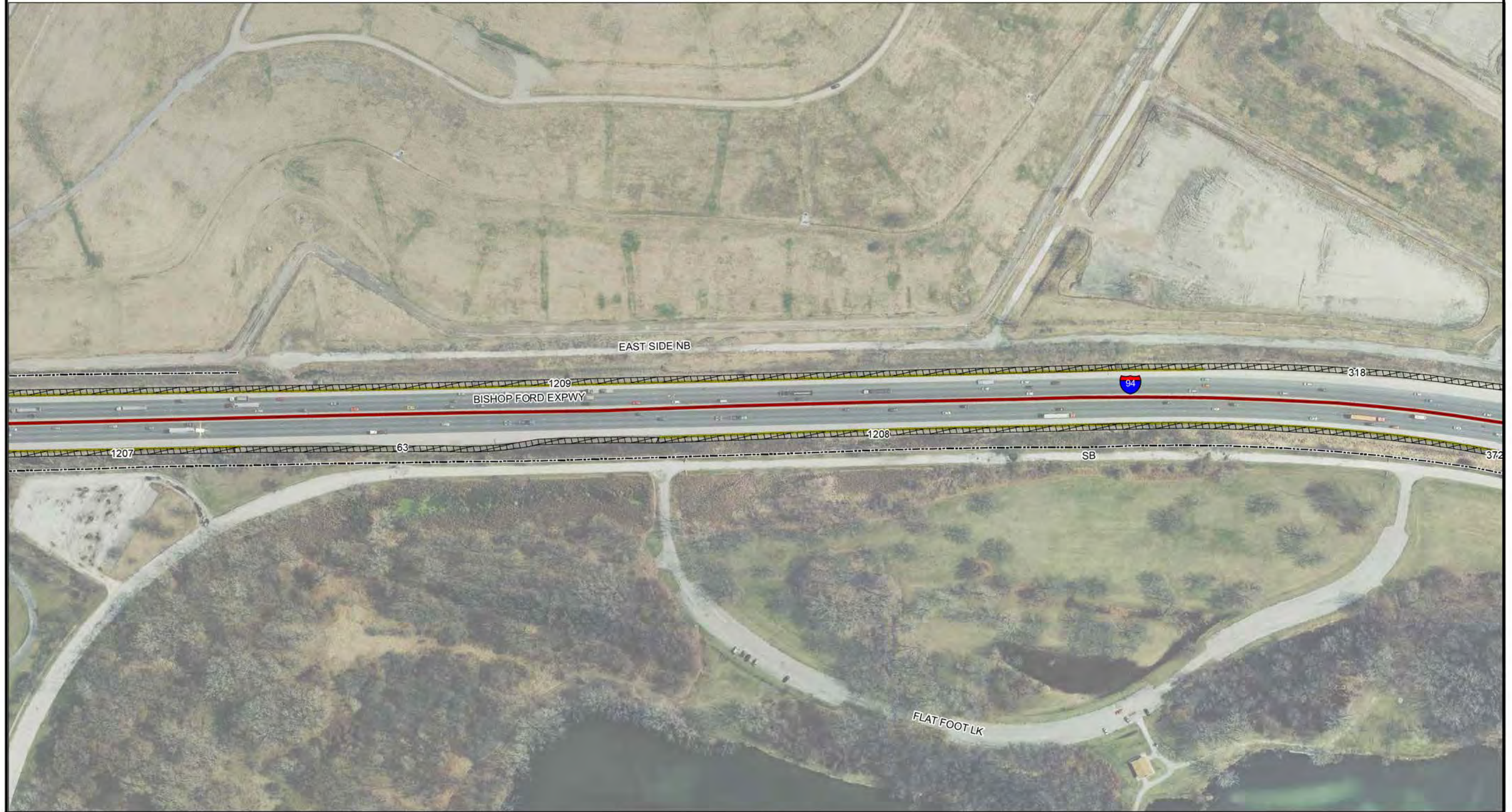
USER NAME = Inleten	DESIGNED -	REVISED -
	DRAWN -	REVISED -
PLOT SCALE = 2.00" / ft.	CHECKED -	REVISED -
PLOT DATE = 11/2/2019	DATE - 11/2/2019	REVISED -

STATE OF ILLINOIS
DEPARTMENT OF TRANSPORTATION

SCALE: SHEET OF SHEETS STA. TO STA.

F.A. RTE.	SECTION	COUNTY	TOTAL SHEETS	SHEET NO.
	2019-134-I		274	20
ILLINOIS		CONTRACT NO. 62K08		

MOWING LOCATIONS



LEGEND

- STRUCTURES**
- Guardrail
 - Noise Abatement Wall
 - Concrete Barrier Wall

- STRUCTURES**
- Other Wall
 - Fence

WEED CONTROL

MOWING



STATE OF ILLINOIS
DEPARTMENT OF TRANSPORTATION

MOWING LOCATIONS I-94 (BISHOP FORD)

SECTION	COUNTY	TOTAL SHEETS	SHEET NO.
2019-134-I			
CONTRACT NO. 62K08			
ILLINOIS			

MODEL: D:\data\RECURRENT PROJECTS\adwin\1465000\DOT_Landscape\Maintenance\GIS_Data\2019_Mow_Map\South\62K08\PDFs\Fr_CADD\BishopFordExtract\BishopFord.mxd
 FILE NAME: RECURRENT PROJECTS\adwin\1465000\DOT_Landscape\Maintenance\GIS_Data\2019_Mow_Map\South\62K08\PDFs\Fr_CADD\BishopFordExtract\BishopFord.mxd

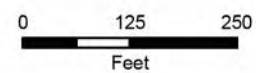
USER NAME = Inleten	DESIGNED -	REVISED -
	DRAWN -	REVISED -
PLOT SCALE = 2.00" / ft.	CHECKED -	REVISED -
PLOT DATE = 11/2/2019	DATE - 11/2/2019	REVISED -

STATE OF ILLINOIS
DEPARTMENT OF TRANSPORTATION

SCALE: SHEET OF SHEETS STA. TO STA.

F.A. RTE.	SECTION	COUNTY	TOTAL SHEETS	SHEET NO.
	2019-134-I		274	21
CONTRACT NO. 62K08				
ILLINOIS				

MOWING LOCATIONS



LEGEND

- STRUCTURES**
- Guardrail
 - Noise Abatement Wall
 - Concrete Barrier Wall

- STRUCTURES**
- Other Wall
 - Fence

WEED CONTROL

MOWING



STATE OF ILLINOIS
DEPARTMENT OF TRANSPORTATION

MOWING LOCATIONS I-94 (BISHOP FORD)

SECTION	COUNTY	TOTAL SHEETS	SHEET NO.
2019-134-I			
CONTRACT NO. 62K08			

MODEL: D:\data\RECURRENT PROJECTS\adrian\1465000\DOT_Landscape\Maintenance\GIS Data\2019_Mow_Map\South\62K08\PDFs\Fr_CADD\BishopFordExtract\BishopFord.mxd

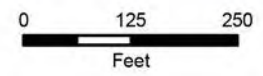
USER NAME = Inleten	DESIGNED -	REVISED -
	DRAWN -	REVISED -
PLOT SCALE = 2.00" = 1'	CHECKED -	REVISED -
PLOT DATE = 11/2/2019	DATE - 11/2/2019	REVISED -

**STATE OF ILLINOIS
DEPARTMENT OF TRANSPORTATION**

SCALE: SHEET OF SHEETS STA. TO STA.

F.A. RTE.	SECTION	COUNTY	TOTAL SHEETS	SHEET NO.
	2019-134-I		274	22
CONTRACT NO. 62K08				

MOWING LOCATIONS



LEGEND

- | | | | |
|-------------------------|-------------------|---------------------|---------------|
| STRUCTURES | STRUCTURES | WEED CONTROL | MOWING |
| — Guardrail | — Other Wall | | ⊗ Mowing |
| — Noise Abatement Wall | — Fence | | |
| — Concrete Barrier Wall | | | |

STATE OF ILLINOIS
DEPARTMENT OF TRANSPORTATION

MOWING LOCATIONS I-94 (BISHOP FORD)

SECTION	COUNTY	TOTAL SHEETS	SHEET NO.
2019-134-I			
CONTRACT NO. 62K08			

MODEL: D:\data\RECURRENT PROJECTS\adrian\1465000\DOT_Landscape\Maintenance\GIS_Data\2019_Mow_Map\South\62K08\PDFs\Fr_CADD\BishopFordExtract\BishopFord.mxd

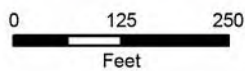
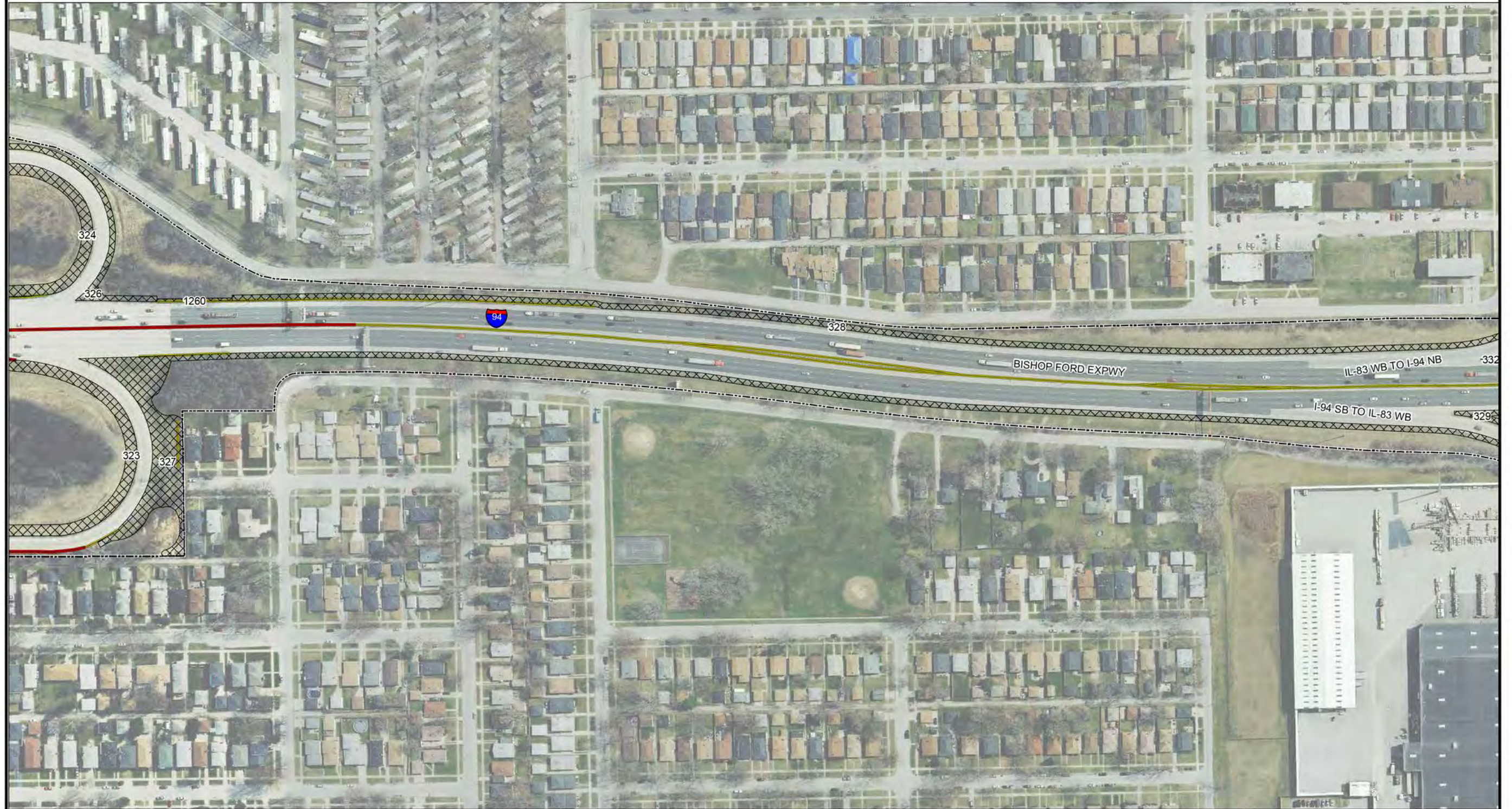
USER NAME = Inletsen	DESIGNED -	REVISED -
	DRAWN -	REVISED -
PLOT SCALE = 2.00" / ft.	CHECKED -	REVISED -
PLOT DATE = 11/2/2019	DATE - 11/2/2019	REVISED -

STATE OF ILLINOIS
DEPARTMENT OF TRANSPORTATION

SCALE: SHEET OF SHEETS STA. TO STA.

F.A. RTE.	SECTION	COUNTY	TOTAL SHEETS	SHEET NO.
	2019-134-I		274	23
CONTRACT NO. 62K08				

MOWING LOCATIONS



LEGEND

- | | | | |
|-------------------------|-------------------|---------------------|---------------|
| STRUCTURES | STRUCTURES | WEED CONTROL | MOWING |
| — Guardrail | — Other Wall | | ⊗ Mowing |
| — Noise Abatement Wall | --- Fence | | |
| — Concrete Barrier Wall | | | |

STATE OF ILLINOIS
DEPARTMENT OF TRANSPORTATION

MOWING LOCATIONS I-94 (BISHOP FORD)

SECTION	COUNTY	TOTAL SHEETS	SHEET NO.
2019-134-I		274	24
CONTRACT NO. 62K08			

MODEL: D:\data\PROJECTS\2019\DOT_Landscape_Maintenance\GIS_Data\2019_Mow_Map\South_62K08\PDFs_Fr_CADD\BishopFordExtract\BishopFord.mxd

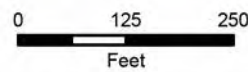
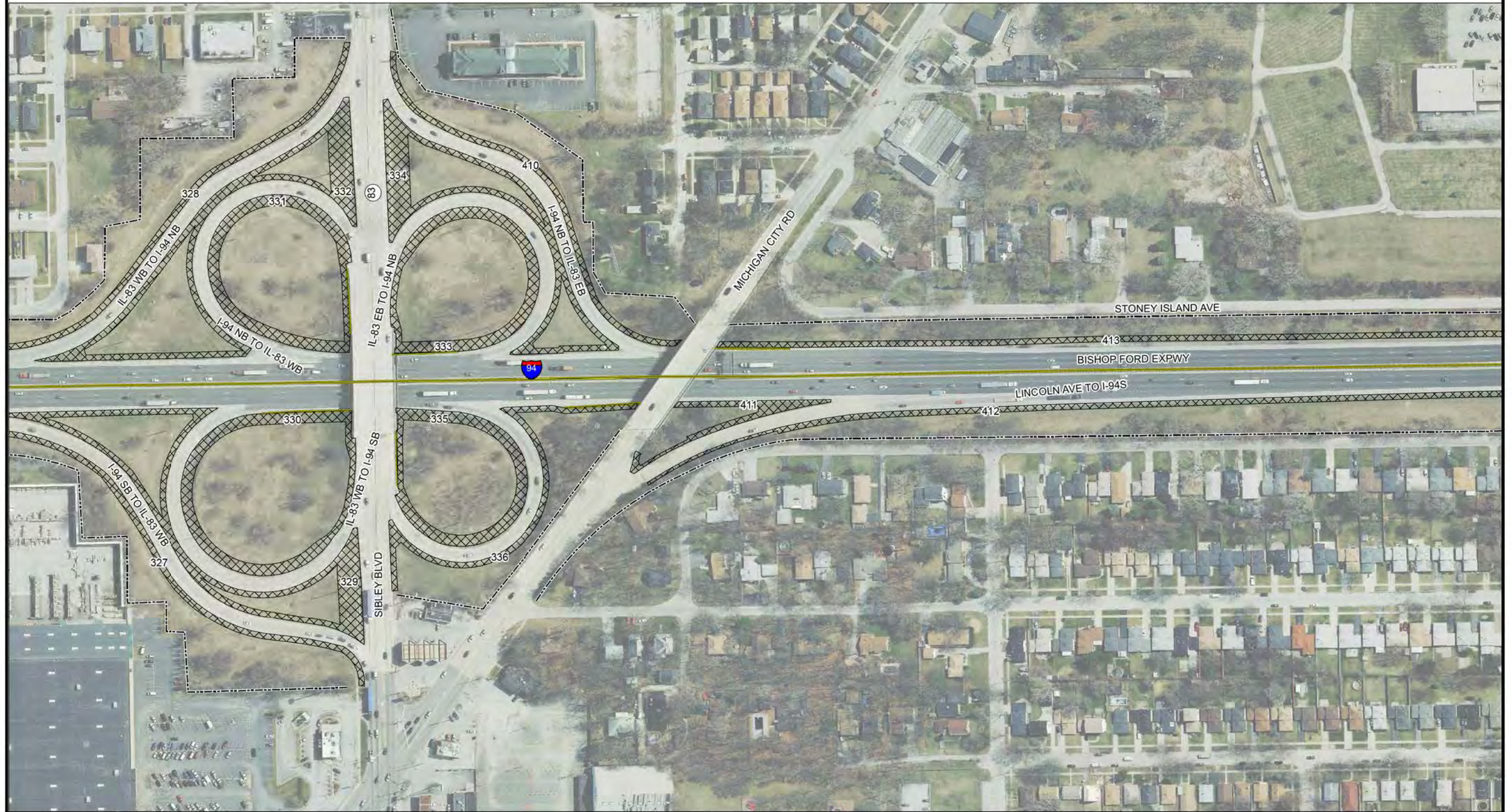
USER NAME = Inleten	DESIGNED -	REVISED -
	DRAWN -	REVISED -
PLOT SCALE = 2.00" / ft.	CHECKED -	REVISED -
PLOT DATE = 11/2/2019	DATE - 11/2/2019	REVISED -

STATE OF ILLINOIS
DEPARTMENT OF TRANSPORTATION

SCALE: SHEET OF SHEETS STA. TO STA.

F.A. RTE.	SECTION	COUNTY	TOTAL SHEETS	SHEET NO.
	2019-134-I	VARIOUS	274	24
CONTRACT NO. 62K08				

MOWING LOCATIONS



LEGEND

STRUCTURES

- Guardrail
- Noise Abatement Wall
- Concrete Barrier Wall

STRUCTURES

- Other Wall
- Fence

WEED CONTROL

MOWING

- ▨ Mowing

STATE OF ILLINOIS
DEPARTMENT OF TRANSPORTATION

MOWING LOCATIONS I-94 (BISHOP FORD)

SECTION	COUNTY	TOTAL SHEETS	SHEET NO.
2019-134-I			25
ILLINOIS			
CONTRACT NO. 62K08			

**STATE OF ILLINOIS
DEPARTMENT OF TRANSPORTATION**

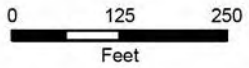
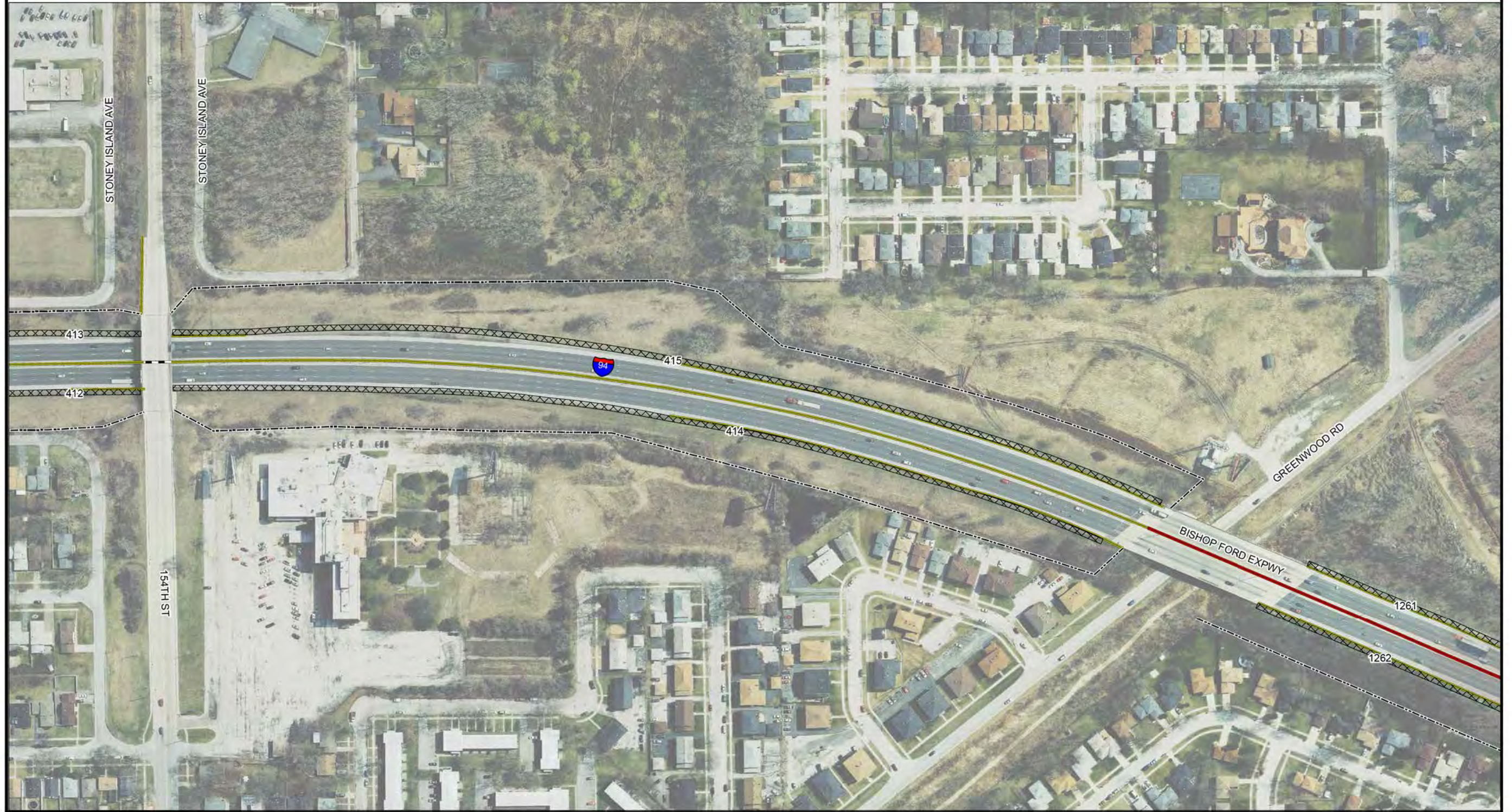
SCALE: SHEET OF SHEETS STA. TO STA.

F.A. RTE.	SECTION	COUNTY	TOTAL SHEETS	SHEET NO.
	2019-134-I		274	25
ILLINOIS				
CONTRACT NO. 62K08				

USER NAME = Inletsen	DESIGNED -	REVISED -
	DRAWN -	REVISED -
PLOT SCALE = 2.00' / in.	CHECKED -	REVISED -
PLOT DATE = 11/2/2019	DATE - 11/2/2019	REVISED -

MODEL: D:\data\PROJECTS\Current\DOT_Landscape\Maintenance\GIS Data\2019_Mow Maps\South 62K08\PDFs\Fr_CADD\BishopFordExtract\BishopFordNew.dgn
 FILE NAME: RECURRENT PROJECTS\Current\DOT_Landscape\Maintenance\GIS Data\2019_Mow Maps\South 62K08\PDFs\Fr_CADD\BishopFordExtract\BishopFordNew.dgn

MOWING LOCATIONS



LEGEND

STRUCTURES
 — Guardrail
 - - - Noise Abatement Wall
 - - - Concrete Barrier Wall

STRUCTURES
 - - - Other Wall
 - - - Fence

WEED CONTROL

MOWING
 ☒ Mowing

STATE OF ILLINOIS
 DEPARTMENT OF TRANSPORTATION

MOWING LOCATIONS I-94 (BISHOP FORD)

SECTION	COUNTY	TOTAL SHEETS	SHEET NO.
2019-134-I			
CONTRACT NO. 62K08			

MODEL: D:\m... RECURRENT PROJECTS\ad\m... 1405000\DOT Landscape Maintenance\GIS Data\2019_Mow Maps\South 62K08\PDFs_Fr_CADD\BishopFordExpressway.mxd


USER NAME = Inletsen	DESIGNED -	REVISED -
	DRAWN -	REVISED -
PLOT SCALE = 2.00" / ft.	CHECKED -	REVISED -
PLOT DATE = 11/2/2019	DATE - 11/2/2019	REVISED -

STATE OF ILLINOIS
 DEPARTMENT OF TRANSPORTATION

SCALE: SHEET OF SHEETS STA. TO STA.

F.A. RTE.	SECTION	COUNTY	TOTAL SHEETS	SHEET NO.
	2019-134-I		274	26
CONTRACT NO. 62K08				

MOWING LOCATIONS



		LEGEND STRUCTURES Guardrail Noise Abatement Wall Concrete Barrier Wall STRUCTURES Other Wall Fence WEED CONTROL MOWING Mowing
--	--	--

STATE OF ILLINOIS DEPARTMENT OF TRANSPORTATION		MOWING LOCATIONS I-94 (BISHOP FORD)		SECTION	COUNTY	TOTAL SHEETS	SHEET NO.
				2019-134-I			
				CONTRACT NO. 62K08			
				ILLINOIS			

MODEL: D:\m\h\...
 FILE NAME: ...
 PROJECT: ...
 DATE: 2019...
 USER: ...

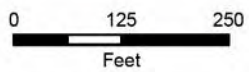
USER NAME = Inleten	DESIGNED -	REVISED -
	DRAWN -	REVISED -
PLOT SCALE = 2.00' / ft.	CHECKED -	REVISED -
PLOT DATE = 11/2/2019	DATE - 11/2/2019	REVISED -

STATE OF ILLINOIS
DEPARTMENT OF TRANSPORTATION

SCALE: SHEET OF SHEETS STA. TO STA.

F.A. RTE.	SECTION	COUNTY	TOTAL SHEETS	SHEET NO.
	2019-134-I		274	27
			CONTRACT NO. 62K08	
ILLINOIS				

MOWING LOCATIONS



LEGEND

STRUCTURES

- Guardrail
- Noise Abatement Wall
- Concrete Barrier Wall

STRUCTURES

- Other Wall
- Fence

WEED CONTROL

MOWING

- Mowing

STATE OF ILLINOIS
DEPARTMENT OF TRANSPORTATION

MOWING LOCATIONS I-94 (BISHOP FORD)

SECTION	COUNTY	TOTAL SHEETS	SHEET NO.
2019-134-I			
CONTRACT NO. 62K08			

MODEL: D:\m\... RECURRENT PROJECTS\ad\m\1465000\DOT_Landscape_Maintenance\GIS_Data\2019_Mow_Map\South_62K08\PDFs_For_CADD\BishopFordExtract\mowinglocations.dgn

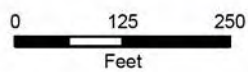
USER NAME = Inleten	DESIGNED -	REVISED -
	DRAWN -	REVISED -
PLOT SCALE = 2.00' / in.	CHECKED -	REVISED -
PLOT DATE = 11/2/2019	DATE - 11/2/2019	REVISED -

STATE OF ILLINOIS
DEPARTMENT OF TRANSPORTATION

SCALE: SHEET OF SHEETS STA. TO STA.

F.A. RTE.	SECTION	COUNTY	TOTAL SHEETS	SHEET NO.
	2019-134-I		274	28
CONTRACT NO. 62K08				

MOWING LOCATIONS



LEGEND

- STRUCTURES**
- Guardrail
 - - - Noise Abatement Wall
 - Concrete Barrier Wall

- STRUCTURES**
- Other Wall
 - - - Fence

WEED CONTROL

MOWING

- Mowing

STATE OF ILLINOIS
DEPARTMENT OF TRANSPORTATION

MOWING LOCATIONS I-94 (BISHOP FORD)

SECTION	COUNTY	TOTAL SHEETS	SHEET NO.
2019-134-I			
CONTRACT NO. 62K08			

MODEL: D:\data\RECURRENT PROJECTS\ad\1465000\DOT Landscape Maintenance\GIS Data\2019_Mow Maps\South 62K08\PDFs_Fr_CADD\BishopFordExtract\BishopFord.mxd

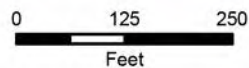
USER NAME = Inleten	DESIGNED -	REVISED -
	DRAWN -	REVISED -
PLOT SCALE = 2.00" / ft.	CHECKED -	REVISED -
PLOT DATE = 11/2/2019	DATE - 11/2/2019	REVISED -

STATE OF ILLINOIS
DEPARTMENT OF TRANSPORTATION

SCALE: SHEET OF SHEETS STA. TO STA.

F.A. RTE.	SECTION	COUNTY	TOTAL SHEETS	SHEET NO.
	2019-134-I		VARIOUS	274 29
CONTRACT NO. 62K08				

MOWING LOCATIONS



LEGEND

STRUCTURES

- Guardrail
- Noise Abatement Wall
- Concrete Barrier Wall

STRUCTURES

- Other Wall
- Fence

WEED CONTROL

MOWING

- Mowing

STATE OF ILLINOIS
DEPARTMENT OF TRANSPORTATION

MOWING LOCATIONS I-94 (BISHOP FORD)

SECTION	COUNTY	TOTAL SHEETS	SHEET NO.
2019-134-I		VARIOUS	274
CONTRACT NO. 62K08			

STATE OF ILLINOIS
DEPARTMENT OF TRANSPORTATION

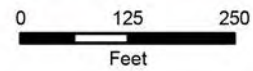

SCALE: SHEET OF SHEETS STA. TO STA.

F.A. RTE.	SECTION	COUNTY	TOTAL SHEETS	SHEET NO.
	2019-134-I		274	30
CONTRACT NO. 62K08				

USER NAME = Inletsen	DESIGNED -	REVISED -
	DRAWN -	REVISED -
PLOT SCALE = 2.00" / ft.	CHECKED -	REVISED -
PLOT DATE = 11/2/2019	DATE - 11/2/2019	REVISED -

MODEL: D:\data\PROJECTS\2019\DOT_Landscape_Maintenance\GIS Data\2019_Mow Maps\South 62K08\PDFs_Fr_CADD\BishopFordExtract\BishopFord.mxd
 FILE NAME: RECURRENT PROJECTS\2019\DOT_Landscape_Maintenance\GIS Data\2019_Mow Maps\South 62K08\PDFs_Fr_CADD\BishopFordExtract\BishopFord.mxd

MOWING LOCATIONS



LEGEND

STRUCTURES

- Guardrail
- Noise Abatement Wall
- Concrete Barrier Wall

STRUCTURES

- Other Wall
- Fence

WEED CONTROL

MOWING

- Mowing

STATE OF ILLINOIS
DEPARTMENT OF TRANSPORTATION

MOWING LOCATIONS I-94 (BISHOP FORD)

SECTION	COUNTY	TOTAL SHEETS	SHEET NO.
2019-134-I		274	31
CONTRACT NO. 62K08			

MODEL: D:\data\PROJECTS\adrian\1465000\DOT_Landscape\Maintenance\GIS_Data\2019_Mow_Map\South\62K08\PDFs\Fr_CADD\BishopFordExtract\BishopFordNew.dgn

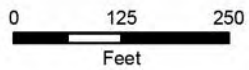
USER NAME = Inletsen	DESIGNED -	REVISED -
	DRAWN -	REVISED -
PLOT SCALE = 2.00" / ft.	CHECKED -	REVISED -
PLOT DATE = 11/2/2019	DATE - 11/2/2019	REVISED -

STATE OF ILLINOIS
DEPARTMENT OF TRANSPORTATION

SCALE: SHEET OF SHEETS STA. TO STA.

F.A. RTE.	SECTION	COUNTY	TOTAL SHEETS	SHEET NO.
	2019-134-I	VARIOUS	274	31
CONTRACT NO. 62K08				

MOWING LOCATIONS



LEGEND

STRUCTURES

- Guardrail
- Noise Abatement Wall
- Concrete Barrier Wall

STRUCTURES

- Other Wall
- Fence

WEED CONTROL

MOWING

- Mowing

STATE OF ILLINOIS
DEPARTMENT OF TRANSPORTATION

MOWING LOCATIONS I-94 (BISHOP FORD)

SECTION	COUNTY	TOTAL SHEETS	SHEET NO.
2019-134-I			
CONTRACT NO. 62K08			
ILLINOIS			

STATE OF ILLINOIS
DEPARTMENT OF TRANSPORTATION


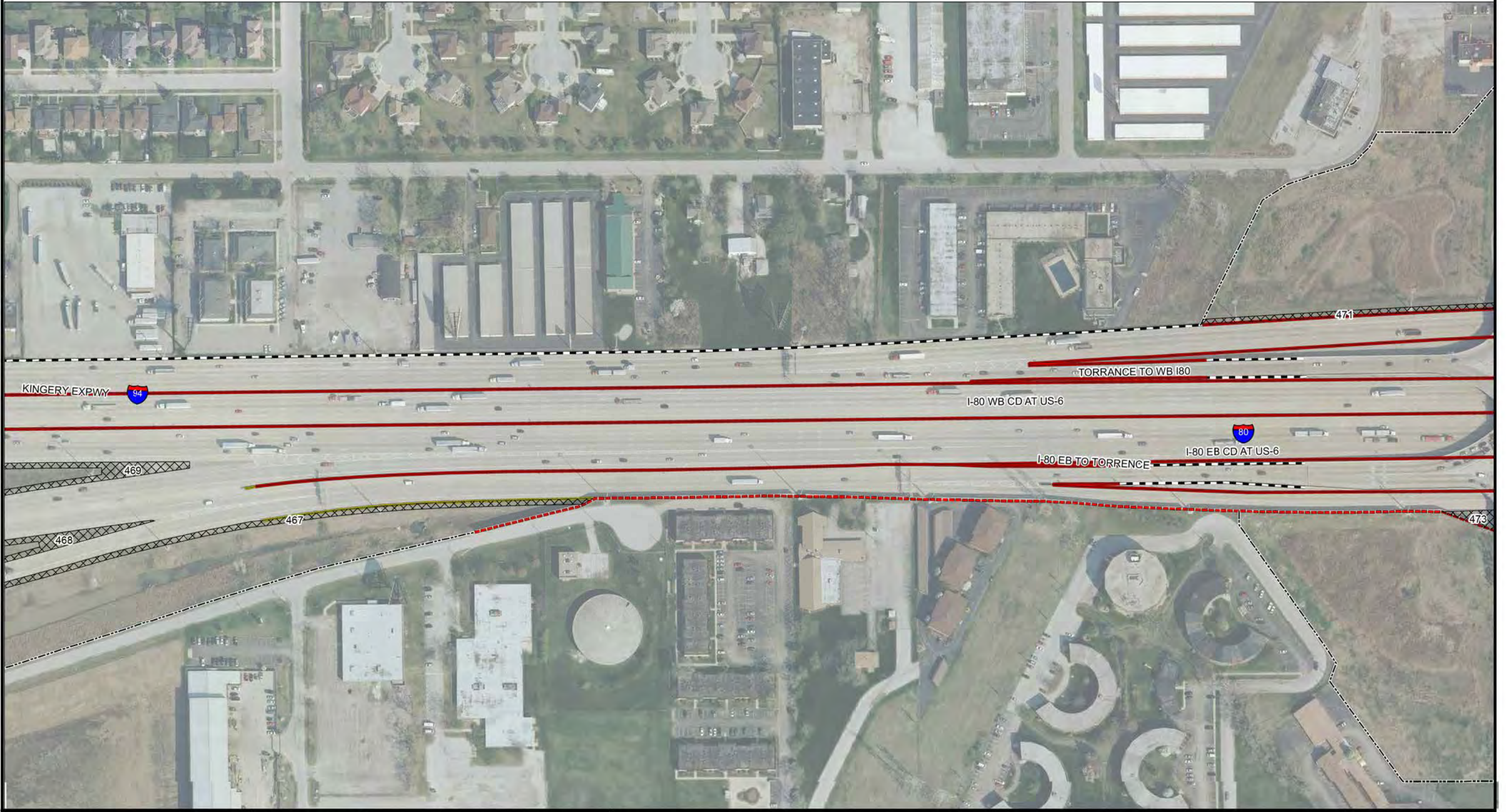
SCALE: SHEET OF SHEETS STA. TO STA.

F.A. RTE.	SECTION	COUNTY	TOTAL SHEETS	SHEET NO.
	2019-134-I		274	32
CONTRACT NO. 62K08				
ILLINOIS				

USER NAME = Inleten	DESIGNED -	REVISED -
	DRAWN -	REVISED -
PLOT SCALE = 2.00' / ft.	CHECKED -	REVISED -
PLOT DATE = 11/2/2019	DATE - 11/2/2019	REVISED -

MODEL: D:\data\RECURRENT PROJECTS\adrian\1405000\DOT_Landscape\Maintenance\GIS Data\2019_Mow Maps\South 62K08\PDFs\Fr_CADD\BishopFordExtract\BishopFordNew.dgn
 FILE NAME: RECURRENT PROJECTS\adrian\1405000\DOT_Landscape\Maintenance\GIS Data\2019_Mow Maps\South 62K08\PDFs\Fr_CADD\BishopFordExtract\BishopFordNew.dgn

MOWING LOCATIONS



LEGEND

STRUCTURES

- Guardrail
- Noise Abatement Wall
- Concrete Barrier Wall

STRUCTURES

- Other Wall
- Fence

WEED CONTROL

MOWING

- Mowing

STATE OF ILLINOIS
DEPARTMENT OF TRANSPORTATION

MOWING LOCATIONS I-94 (BISHOP FORD)

SECTION	COUNTY	TOTAL SHEETS	SHEET NO.
2019-134-I	ILLINOIS	274	33
CONTRACT NO. 62K08			

MODEL: D:\data\RECURRENT PROJECTS\adwin\1465000\DOT_Landscape\Maintenance\GIS Data\2019_Mow_Map\South\62K08\PDFs_Fr_CADD\MapTop\FordExtract\topofroad.mxd

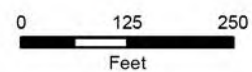
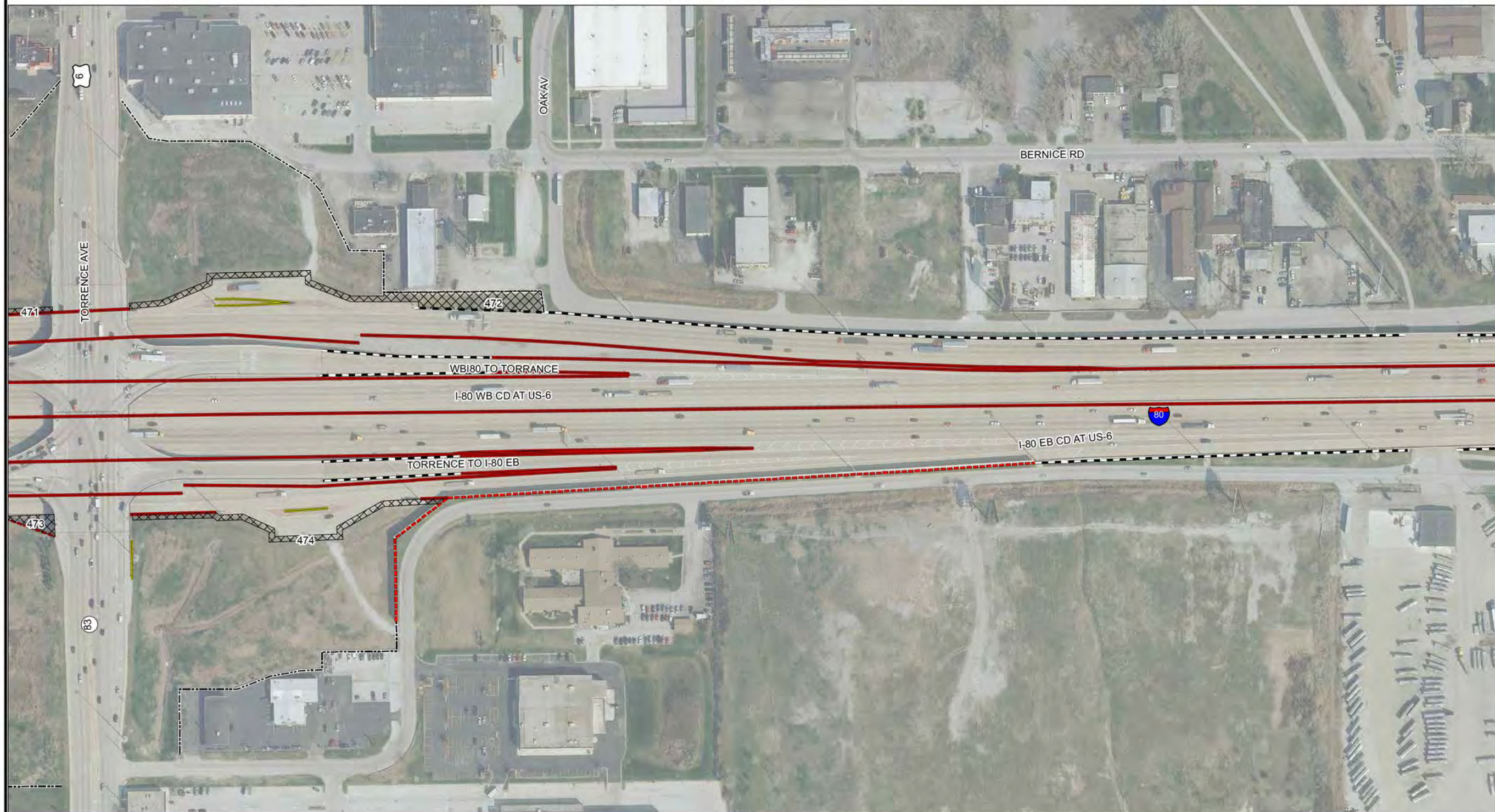
USER NAME = Inleten	DESIGNED -	REVISED -
	DRAWN -	REVISED -
PLOT SCALE = 2.00" / ft.	CHECKED -	REVISED -
PLOT DATE = 11/2/2019	DATE - 11/2/2019	REVISED -

STATE OF ILLINOIS
DEPARTMENT OF TRANSPORTATION

SCALE: SHEET OF SHEETS STA. TO STA.

F.A. RTE.	SECTION	COUNTY	TOTAL SHEETS	SHEET NO.
	2019-134-I	ILLINOIS	274	33
CONTRACT NO. 62K08				

MOWING LOCATIONS



LEGEND

- | | | | |
|-----------------------|-------------------|---------------------|---------------|
| STRUCTURES | STRUCTURES | WEED CONTROL | MOWING |
| Guardrail | Other Wall | | Mowing |
| Noise Abatement Wall | Fence | | |
| Concrete Barrier Wall | | | |

STATE OF ILLINOIS DEPARTMENT OF TRANSPORTATION		MOWING LOCATIONS I-94 (BISHOP FORD)		SECTION 2019-134-I	COUNTY	TOTAL SHEETS	SHEET NO.
				CONTRACT NO. 62K08			
				ILLINOIS			

MODEL: D:\data\PROJECTS\Current\DOT_Landscape\Maintenance\GIS_Data\2019_Mow_Map\South_62K08\PDFs_Fr_CADD\BishopFordExtract\topofroad.dwg

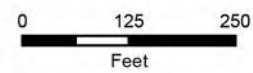
USER NAME = Inletsen	DESIGNED -	REVISED -
	DRAWN -	REVISED -
PLOT SCALE = 2.00' / ft.	CHECKED -	REVISED -
PLOT DATE = 11/2/2019	DATE - 11/2/2019	REVISED -

**STATE OF ILLINOIS
DEPARTMENT OF TRANSPORTATION**

SCALE: SHEET OF SHEETS STA. TO STA.

F.A. RTE.	SECTION	COUNTY	TOTAL SHEETS	SHEET NO.
	2019-134-I	VARIOUS	274	34
			CONTRACT NO. 62K08	
ILLINOIS				

MOWING LOCATIONS



LEGEND

STRUCTURES

- Guardrail
- - - Noise Abatement Wall
- Concrete Barrier Wall

STRUCTURES

- - - Other Wall
- - - Fence

WEED CONTROL

MOWING

- X Mowing

STATE OF ILLINOIS
DEPARTMENT OF TRANSPORTATION

MOWING LOCATIONS I-94 (BISHOP FORD)

SECTION	COUNTY	TOTAL SHEETS	SHEET NO.
2019-134-I			
CONTRACT NO. 62K08			
ILLINOIS			

MODEL: D:\data\PROJECTS\2019\DOT\Landscapes\Maintenance\GIS Data\2019_Mow Maps\South 62K08\PDFs\Fig_CADD\BishopFordExtract\BishopFord.mxd

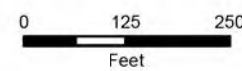
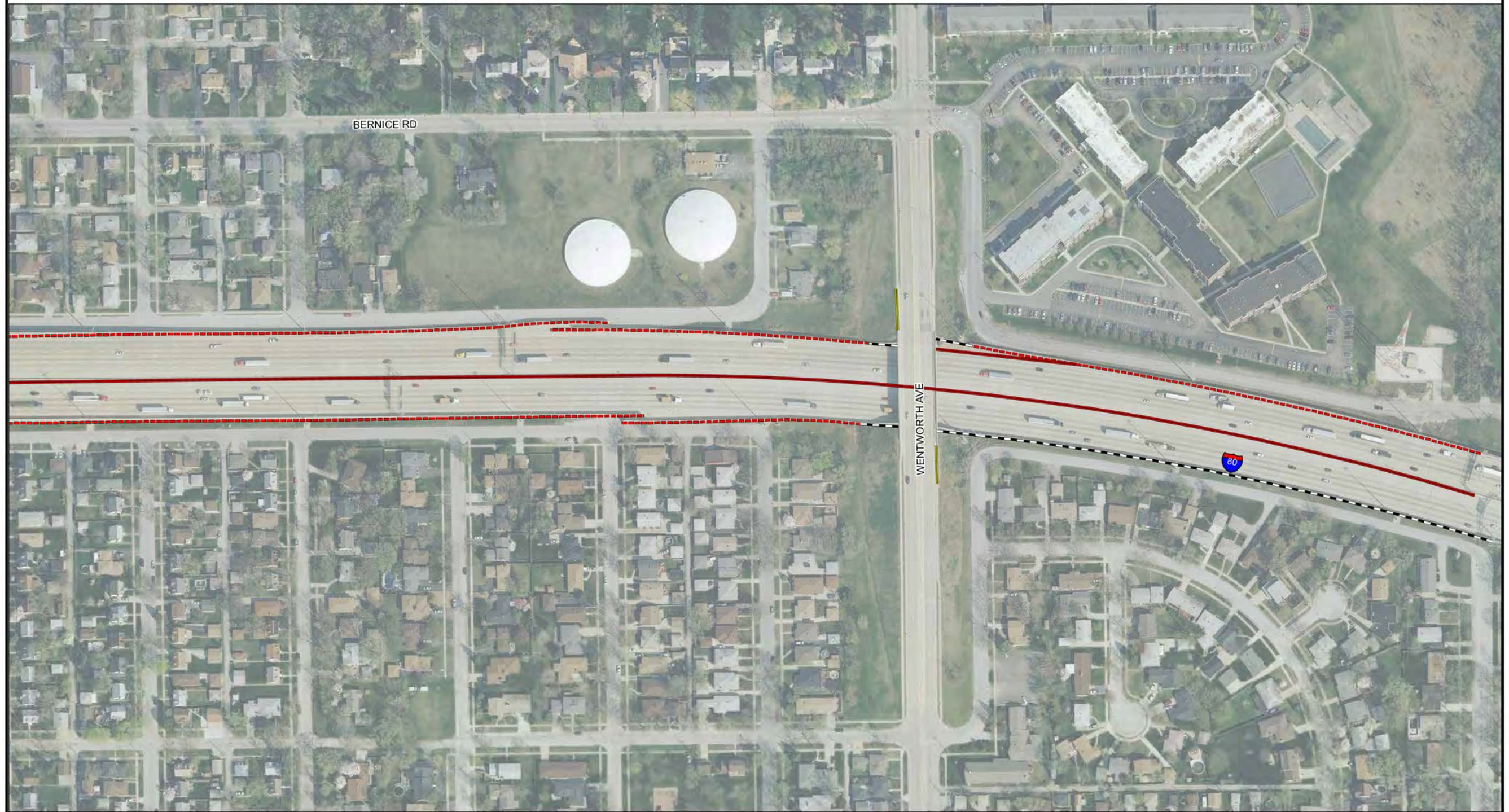
USER NAME = Inletsen	DESIGNED -	REVISED -
	DRAWN -	REVISED -
PLOT SCALE = 2.00" = 1'	CHECKED -	REVISED -
PLOT DATE = 11/2/2019	DATE - 11/2/2019	REVISED -

STATE OF ILLINOIS
DEPARTMENT OF TRANSPORTATION

SCALE: SHEET OF SHEETS STA. TO STA.

F.A. RTE.	SECTION	COUNTY	TOTAL SHEETS	SHEET NO.
	2019-134-I	VARIOUS	274	35
CONTRACT NO. 62K08				
ILLINOIS				

MOWING LOCATIONS



LEGEND

STRUCTURES

- Guardrail
- - - Noise Abatement Wall
- Concrete Barrier Wall

STRUCTURES

- Other Wall
- - - Fence

WEED CONTROL

MOWING

- X Mowing

STATE OF ILLINOIS
DEPARTMENT OF TRANSPORTATION

MOWING LOCATIONS I-94 (BISHOP FORD)

SECTION	COUNTY	TOTAL SHEETS	SHEET NO.
2019-134-I	ILLINOIS	274	36
CONTRACT NO. 62K08			

MODEL: D:\data\PROJECTS\2019\DOT_Landscape\Maintenance\GIS Data\2019_Mow_Map\South_62K08\PDFs_Fr_CADD\MapTopFootExtract\topfootnew.dgn

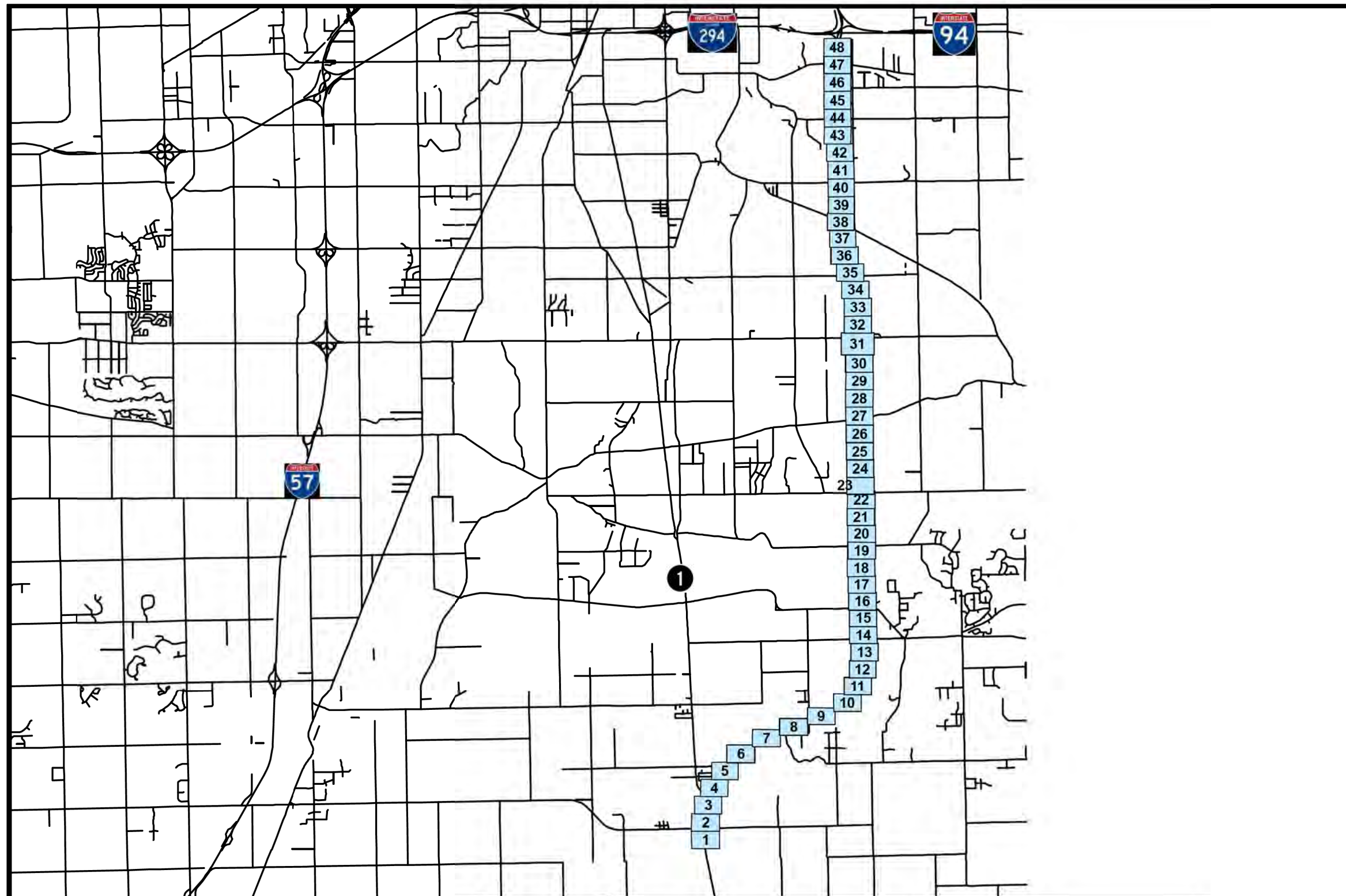
USER NAME = Inletsen	DESIGNED -	REVISED -
PLOT SCALE = 2.00" / ft.	DRAWN -	REVISED -
PLOT DATE = 11/2/2019	CHECKED -	REVISED -
	DATE - 11/2/2019	REVISED -



**STATE OF ILLINOIS
DEPARTMENT OF TRANSPORTATION**

SCALE: SHEET OF SHEETS STA. TO STA.

F.A. RTE.	SECTION	COUNTY	TOTAL SHEETS	SHEET NO.
	2019-134-I	ILLINOIS	274	36
CONTRACT NO. 62K08				

MODEL Default
 FILE NAME: \\CURRENT PROJECTS\active\105000 DOT Landscapes Maintenance\CIS Data\2019 Map_Maps\South_62K08\PDFs_For_CADD\IL394\1394_01.dgn



STATE OF ILLINOIS DEPARTMENT OF TRANSPORTATION LANDSCAPE MAINTENANCE	 	CONTRACT # 62K08 - IL-394 PAY ITEM # 25000750 - MOWING ACRE	
--	---	--	--

USER NAME = ryan.p	DESIGNED -	REVISED -
	DRAWN -	REVISED -
PLOT SCALE = 2.00' / in.	CHECKED -	REVISED -
PLOT DATE = 11/4/2019	DATE - 11/4/2019	REVISED -

STATE OF ILLINOIS
DEPARTMENT OF TRANSPORTATION

SCALE:	SHEET	OF	SHEETS	STA.	TO STA.
--------	-------	----	--------	------	---------

F.A. RTE.	SECTION	COUNTY	TOTAL SHEETS	SHEET NO.
	2019-134-I	VARIOUS	274	37
CONTRACT NO. 62K08				

MODEL: Default
 FILE NAME: \\CURRENT PROJECTS\active\105000 DOT Landscaps Maintenance\CIS Data\2019 Mow Maps\South_62K08\PDFs_For_CADD\IL394\1394_04.dgn

TURFID	WORK ORDER	ACRES	SHEET NUMBER (S)			TURFID	WORK ORDER	ACRES	SHEET NUMBER (S)
482	62F96-05	0.28	47,48			588	62F96-05	0.67	14,15
483	62F96-05	0.31	47,48			589	62F96-05	2.54	9,10,11,12,13,14
484	62F96-05	1.95	45,46,47,48			590	62F96-05	2.31	9,10,11,12,13,14
485	62F96-05	3.96	40,41,42,43,44,45			591	62F96-05	1.73	12,13,14
486	62F96-05	2.45	41,42,43,44,45,46,47			592	62F96-05	3.52	9,10,11
487	62F96-05	0.13	40,41			593	62F96-05	0.62	8,9
488	62F96-05	2.44	41,42,43,44,45,46,47			594	62F96-05	1.21	8,9
489	62F96-05	0.14	40,41			595	62F96-05	2.04	6,7,8,9
490	62F96-05	0.89	38,39,40			596	62F96-05	3.40	5,6,7,8
491	62F96-05	1.06	38,39,40			597	62F96-05	1.12	6,7,8
492	62F96-05	1.99	38,39,40			598	62F96-05	0.37	5,6
493	62F96-05	0.66	38,39			599	62F96-05	0.54	4,5
494	62F96-05	0.68	38,39			600	62F96-05	0.71	4,5
495	62F96-05	0.66	37,38			601	62F96-05	1.23	4,5
496	62F96-05	0.65	37,38			1263	62F96-05	0.11	41
497	62F96-05	1.41	35,36,37,38			1266	62F96-05	0.10	41
498	62F96-05	0.85	35,36,37			1906	62F96-05	0.01	31
499	62F96-05	0.29	37,38			1907	62F96-05	0.05	2
500	62F96-05	2.74	35,36,37,38			1908	62F96-05	0.07	2
501	62F96-05	2.74	31,32,33,34,35			1909	62F96-05	0.71	2,3,4
554	62F96-05	1.56	31,32,33,34,35			1910	62F96-05	0.66	2,3,4
555	62F96-05	1.67	31,32,33,34,35			1911	62F96-05	0.80	2,3
556	62F96-05	1.40	31,32			1912	62F96-05	0.44	1,2
557	62F96-05	0.70	31,32			1913	62F96-05	0.44	1,2
558	62F96-05	0.60	31			1914	62F96-05	0.41	1
559	62F96-05	1.11	31,32			1915	62F96-05	0.04	89,10
560	62F96-05	0.58	31			1949	62F96-05	0.44	18
561	62F96-05	1.38				1950	62F96-05	0.34	19
562	62F96-05	0.70	31			2260	62F96-05	0.16	5
563	62F96-05	1.59	31			2451	62F96-05	0.28	9,10
564	62F96-05	1.36	30,31			COLUMN B TOTAL:		27.07	
565	62F96-05	0.86	30,31						
566	62F96-05	0.85	30,31			PAY ITEM # 25000750			
567	62F96-05	1.13	27,28,29,30			MOWING ACRE	90.02		
568	62F96-05	1.13	27,28,29,30			WO 62K08			
569	62F96-05	2.09	27,28,29,30						
570	62F96-05	1.22	23,24,25,26						
571	62F96-05	0.25	26						
572	62F96-05	0.25	26,27						
573	62F96-05	1.65	23,24,25,26,27						
574	62F96-05	3.17	23,24,25,26,27						
575	62F96-05	0.51	20,21						
576	62F96-05	0.35	22,23						
577	62F96-05	2.23	20,21,22						
578	62F96-05	1.26	20,21,22,23						
579	62F96-05	0.68	16,17						
580	62F96-05	2.86	16,17,18,19						
581	62F96-05	1.34	16,17,18,19						
582	62F96-05	0.73	14,15,16						
587	62F96-05	1.46	14,15,16						
COLUMN A TOTAL:		62.95							

STATE OF ILLINOIS DEPARTMENT OF TRANSPORTATION LANDSCAPE MAINTENANCE	 <p>0 1.2 Miles</p>	CONTRACT # 62K08 - IL-394 PAY ITEM # 25000750 - MOWING ACRE	
--	---	--	--

USER NAME = ryan.p DRAWN - CHECKED - DATE - 11/4/2019	DESIGNED - DRAWN - CHECKED - DATE - 11/4/2019	REVISED - REVISED - REVISED - REVISED -	STATE OF ILLINOIS DEPARTMENT OF TRANSPORTATION	SCALE: SHEET OF SHEETS STA. TO STA.	F.A. RTE. SECTION COUNTY TOTAL SHEETS SHEET NO. 2019-134-I VARIOUS 274 38 ILLINOIS CONTRACT NO. 62K08
--	--	--	---	-------------------------------------	---

MODEL: Default
 FILE NAME: \\CURRENT PROJECTS\active\1405000 IDOT Landscapes Maintenance\CIS Data\2019 Map_Maps\South_621651\PDFs_For_CADD\IL394\1394_05.dgn



STATE OF ILLINOIS DEPARTMENT OF TRANSPORTATION LANDSCAPE MAINTENANCE	 	L E G E N D	<ul style="list-style-type: none"> Fence Guardrail Noise Abatement Wall Other Wall Concrete Barrier Wall 	<ul style="list-style-type: none"> Mowing (Acre)
--	------	--	--	--

USER NAME = ryan,p	DESIGNED -	REVISED -
	DRAWN -	REVISED -
PLOT SCALE = 2.00' / in.	CHECKED -	REVISED -
PLOT DATE = 11/4/2019	DATE - 11/4/2019	REVISED -

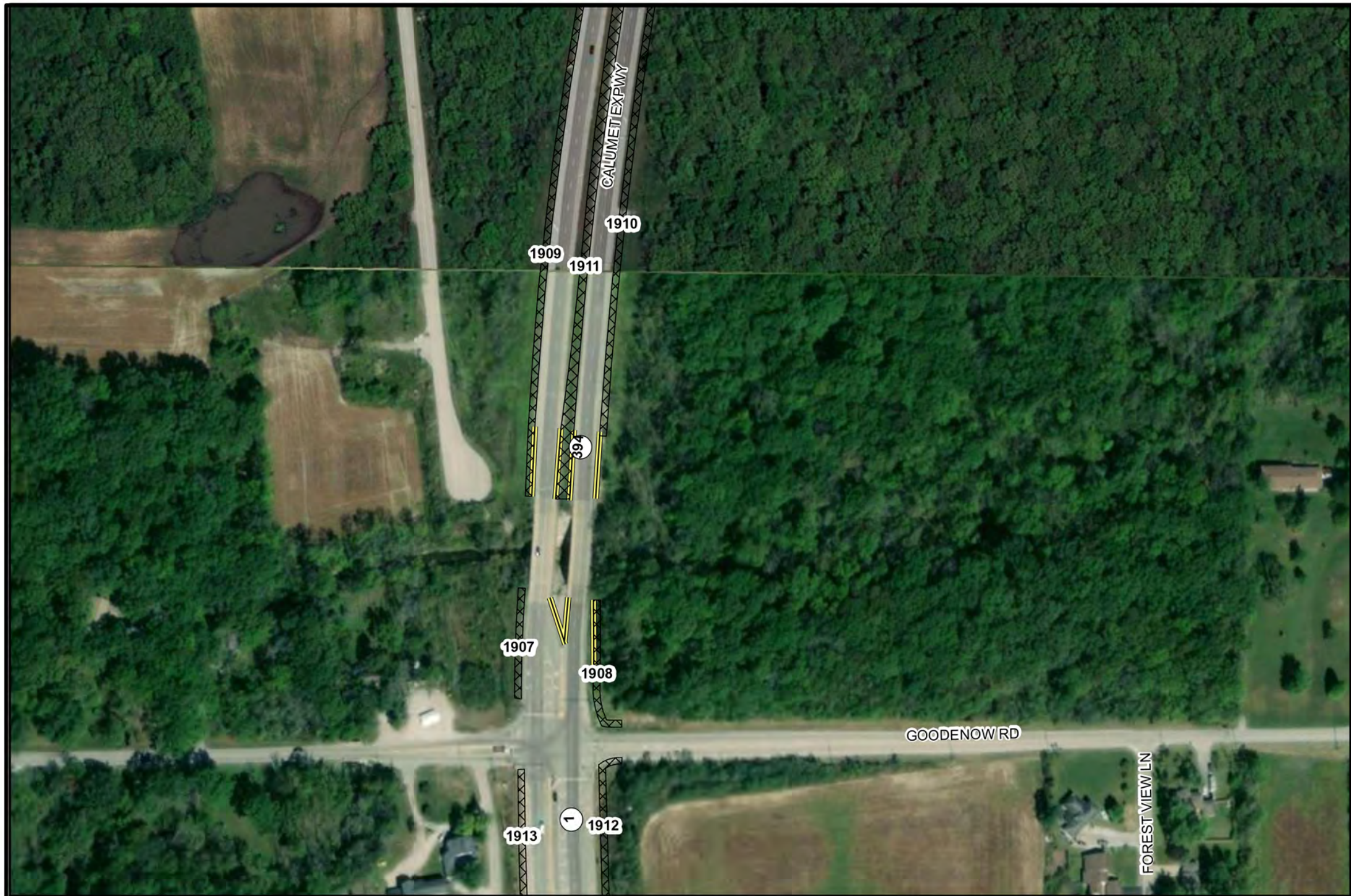
STATE OF ILLINOIS
DEPARTMENT OF TRANSPORTATION

SCALE: SHEET OF SHEETS STA. TO STA.

F.A. RTE.	SECTION	COUNTY	TOTAL SHEETS	SHEET NO.
	2019-134-I	VARIOUS	274	39
CONTRACT NO. 62K08				

ILLINOIS

MODEL: Default
 FILE NAME: \\CURRENT PROJECTS\active\1405000 IDOT Landscapes Maintenance\GIS Data\2019 Map_Maps\South_621651\PDFs_For_CADD\IL394\1394_406.dgn



<p>STATE OF ILLINOIS DEPARTMENT OF TRANSPORTATION</p> <p>LANDSCAPE MAINTENANCE</p>		<p>0 120 Feet</p>	<p>L E G E N D</p> <ul style="list-style-type: none"> Fence Guardrail Noise Abatement Wall Other Wall Concrete Barrier Wall 	<p> Mowing (Acre)</p>	

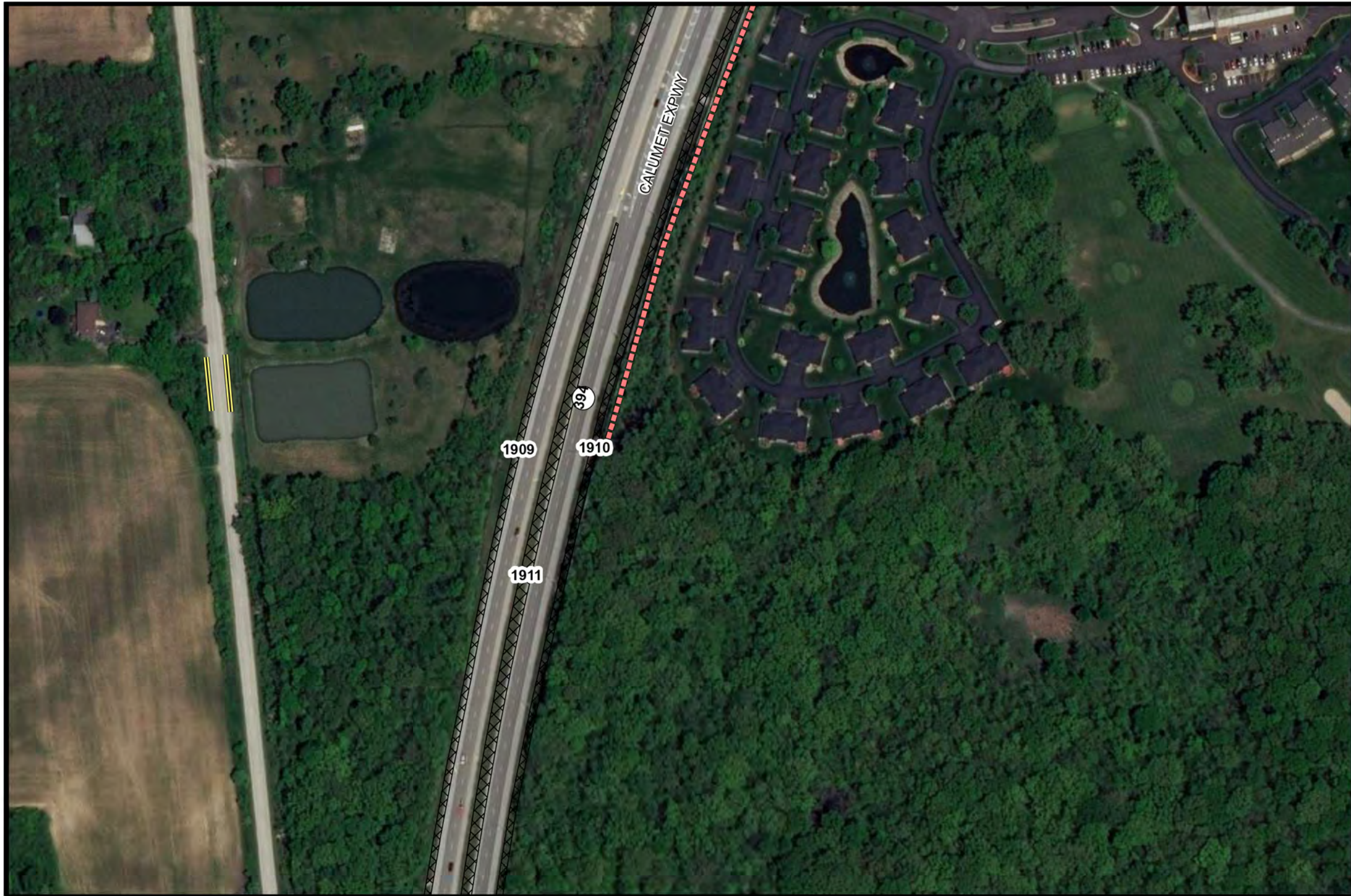
USER NAME = ryan.p	DESIGNED -	REVISED -
	DRAWN -	REVISED -
PLOT SCALE = 2.00' / in.	CHECKED -	REVISED -
PLOT DATE = 11/4/2019	DATE - 11/4/2019	REVISED -

STATE OF ILLINOIS
DEPARTMENT OF TRANSPORTATION

SCALE: SHEET OF SHEETS STA. TO STA.

F.A. RTE.	SECTION	COUNTY	TOTAL SHEETS	SHEET NO.
	2019-134-I	VARIOUS	274	40
CONTRACT NO. 62K08				
ILLINOIS				

MODEL: Default
 FILE NAME: \\CURRENT PROJECTS\active\1405000 IDOT Landscapes Maintenance\CIS Data\2019 Map_Maps\South_621651\PDFs_For_CADD\IL394\1394_07.dgn



STATE OF ILLINOIS DEPARTMENT OF TRANSPORTATION LANDSCAPE MAINTENANCE		0 120 Feet	L E G E N D	Fence	Mowing (Acre)
				Guardrail	
				Other Wall	
				Concrete Barrier Wall	

USER NAME = ryan.p	DESIGNED -	REVISED -
	DRAWN -	REVISED -
PLOT SCALE = 2.00' / in.	CHECKED -	REVISED -
PLOT DATE = 11/4/2019	DATE - 11/4/2019	REVISED -

STATE OF ILLINOIS
DEPARTMENT OF TRANSPORTATION

SCALE: SHEET OF SHEETS STA. TO STA.

F.A. RTE.	SECTION	COUNTY	TOTAL SHEETS	SHEET NO.
	2019-134-I	VARIOUS	274	41
CONTRACT NO. 62K08				
ILLINOIS				

MODEL: Default
 FILE NAME: \\CURRENT PROJECTS\active\1405000 IDOT Landscapes Maintenance\CIS Data\2019 Map_Maps\South_621651\PDFs_For_CADD\IL394\1394_08.dgn



STATE OF ILLINOIS DEPARTMENT OF TRANSPORTATION LANDSCAPE MAINTENANCE	 	L E G E N D	<ul style="list-style-type: none"> Fence Guardrail Noise Abatement Wall Other Wall Concrete Barrier Wall 	Mowing (Acre)	
--	------	--	--	---------------	--

USER NAME = ryan.p	DESIGNED -	REVISED -
	DRAWN -	REVISED -
PLOT SCALE = 2.00' / in.	CHECKED -	REVISED -
PLOT DATE = 11/4/2019	DATE - 11/4/2019	REVISED -

STATE OF ILLINOIS
DEPARTMENT OF TRANSPORTATION

SCALE:	SHEET	OF	SHEETS	STA.	TO	STA.
--------	-------	----	--------	------	----	------

F.A. RTE.	SECTION	COUNTY	TOTAL SHEETS	SHEET NO.
	2019-134-I	VARIOUS	274	42
ILLINOIS			CONTRACT NO. 62K08	



<p>STATE OF ILLINOIS DEPARTMENT OF TRANSPORTATION</p> <p>LANDSCAPE MAINTENANCE</p>		<p>0 120</p> <p>Feet</p>	<p>L</p> <p>E</p> <p>G</p> <p>E</p> <p>N</p> <p>D</p>	<ul style="list-style-type: none"> Fence Guardrail Noise Abatement Wall Other Wall Concrete Barrier Wall 	<ul style="list-style-type: none"> Mowing (Acre) 		
--	--	-------------------------------	---	--	--	--	--

MODEL: Default
 FILE NAME: \\CURRENT PROJECTS\active\1405000 IDOT Landscapes Maintenance\CIS Data\2019 Map Landscapes Maintenance\CIS Data\South_621651901s For_CADD\IL3941394_09.dgn

USER NAME = ryan.p	DESIGNED -	REVISED -	
	DRAWN -	REVISED -	
PLOT SCALE = 2.00' / in.	CHECKED -	REVISED -	
PLOT DATE = 11/4/2019	DATE - 11/4/2019	REVISED -	

STATE OF ILLINOIS
DEPARTMENT OF TRANSPORTATION

SCALE:	SHEET	OF	SHEETS	STA.	TO	STA.
--------	-------	----	--------	------	----	------

F.A. RTE.	SECTION	COUNTY	TOTAL SHEETS	SHEET NO.
	2019-134-I		274	43
			CONTRACT NO. 62K08	
ILLINOIS				

MODEL: Default
 FILE NAME: \\CURRENT PROJECTS\active\1405000 IDOT Landscapes Maintenance\CIS Data\2019 Map Maps\South 621651\PDFs For CAD\IDIL3941394_10.dgn



STATE OF ILLINOIS DEPARTMENT OF TRANSPORTATION LANDSCAPE MAINTENANCE	 	L E G E N D	<ul style="list-style-type: none"> Fence Guardrail Noise Abatement Wall Other Wall Concrete Barrier Wall 	<ul style="list-style-type: none"> Mowing (Acre) 	
--	------	--	--	--	--

USER NAME = ryan.p	DESIGNED -	REVISED -
	DRAWN -	REVISED -
PLOT SCALE = 2.00' / in.	CHECKED -	REVISED -
PLOT DATE = 11/4/2019	DATE - 11/4/2019	REVISED -

STATE OF ILLINOIS
DEPARTMENT OF TRANSPORTATION

SCALE: SHEET OF SHEETS STA. TO STA.

F.A. RTE.	SECTION	COUNTY	TOTAL SHEETS	SHEET NO.
	2019-134-I	VARIOUS	274	44
CONTRACT NO. 62K08				
ILLINOIS				

MODEL: Default
 FILE NAME: \\CURRENT PROJECTS\active\1405000 IDOT Landscapes Maintenance\CIS Data\2019 Map_Maps\South_621651\PDFs_For_CADD\IL394\1394_11.dgn



STATE OF ILLINOIS DEPARTMENT OF TRANSPORTATION LANDSCAPE MAINTENANCE	 	L E G E N D	<ul style="list-style-type: none"> Fence Guardrail Noise Abatement Wall Other Wall Concrete Barrier Wall Mowing (Acre) 		
--	------	--	--	--	--

USER NAME = ryan.p	DESIGNED -	REVISED -
	DRAWN -	REVISED -
PLOT SCALE = 2.00' / in.	CHECKED -	REVISED -
PLOT DATE = 11/4/2019	DATE - 11/4/2019	REVISED -

STATE OF ILLINOIS
DEPARTMENT OF TRANSPORTATION

SCALE: SHEET OF SHEETS STA. TO STA.

F.A. RTE.	SECTION	COUNTY	TOTAL SHEETS	SHEET NO.
	2019-134-I	VARIOUS	274	45
CONTRACT NO. 62K08				
ILLINOIS				

MODEL: Default
 FILE NAME: \\CURRENT PROJECTS\active\1405000 IDOT Landscapes Maintenance\CIS Data\2019 Map_Maps\South 621651\PDFs For CAD\IDIL394\1394_12.dgn



STATE OF ILLINOIS DEPARTMENT OF TRANSPORTATION LANDSCAPE MAINTENANCE	 	L E G E N D	<ul style="list-style-type: none"> Fence Guardrail Noise Abatement Wall Other Wall Concrete Barrier Wall 	<ul style="list-style-type: none"> Mowing (Acre) 	
--	------	--	--	--	--

USER NAME = ryan.p	DESIGNED -	REVISED -	
	DRAWN -	REVISED -	
PLOT SCALE = 2.00' / in.	CHECKED -	REVISED -	
PLOT DATE = 11/4/2019	DATE - 11/4/2019	REVISED -	

STATE OF ILLINOIS
DEPARTMENT OF TRANSPORTATION

SCALE:	SHEET	OF	SHEETS	STA.	TO STA.
--------	-------	----	--------	------	---------

F.A. RTE.	SECTION	COUNTY	TOTAL SHEETS	SHEET NO.
	2019-134-I	VARIOUS	274	46
ILLINOIS				
CONTRACT NO. 62K08				

MODEL: Default
 FILE NAME: \\CURRENT PROJECTS\active\1405000 IDOT Landscapes Maintenance\CIS Data\2019 Map_Maps\South_621651\PDFs_For_CADD\IL394\394_13.dgn



STATE OF ILLINOIS DEPARTMENT OF TRANSPORTATION LANDSCAPE MAINTENANCE			L E G E N D	 Fence	 Mowing (Acre)
				 Guardrail	
				 Noise Abatement Wall	
				 Other Wall	
				 Concrete Barrier Wall	

USER NAME = ryan.p	DESIGNED -	REVISED -
	DRAWN -	REVISED -
PLOT SCALE = 2.00' / in.	CHECKED -	REVISED -
PLOT DATE = 11/4/2019	DATE - 11/4/2019	REVISED -

STATE OF ILLINOIS
DEPARTMENT OF TRANSPORTATION

SCALE: SHEET OF SHEETS STA. TO STA.

F.A. RTE.	SECTION	COUNTY	TOTAL SHEETS	SHEET NO.
	2019-134-I	VARIOUS	274	47
			CONTRACT NO. 62K08	
ILLINOIS				

MODEL: Default
 FILE NAME: \\CURRENT PROJECTS\active\1405000 IDOT Landscapes Maintenance\CIS Data\2019 Map_Maps\South_621651\PDFs_For_CADD\IL394\1394_14.dgn



STATE OF ILLINOIS DEPARTMENT OF TRANSPORTATION LANDSCAPE MAINTENANCE	 	L E G E N D	<ul style="list-style-type: none"> Fence Guardrail Noise Abatement Wall Other Wall Concrete Barrier Wall 	Mowing (Acre)	
--	------	--	--	---------------	--

USER NAME = ryan.p	DESIGNED -	REVISED -
	DRAWN -	REVISED -
PLOT SCALE = 2.00' / in.	CHECKED -	REVISED -
PLOT DATE = 11/4/2019	DATE - 11/4/2019	REVISED -

STATE OF ILLINOIS
DEPARTMENT OF TRANSPORTATION

SCALE:	SHEET	OF	SHEETS	STA.	TO STA.
--------	-------	----	--------	------	---------

F.A. RTE.	SECTION	COUNTY	TOTAL SHEETS	SHEET NO.
	2019-134-I	VARIOUS	274	48
CONTRACT NO. 62K08				

MODEL: Default
 FILE NAME: \\CURRENT PROJECTS\active\1405000 IDOT Landscapes Maintenance\CIS Data\2019 Map_Maps\South_621651\PDFs_For_CADD\IL394\1394_15.dgn



STATE OF ILLINOIS DEPARTMENT OF TRANSPORTATION LANDSCAPE MAINTENANCE	 	L E G E N D	<ul style="list-style-type: none"> Fence Guardrail Noise Abatement Wall Other Wall Concrete Barrier Wall 	Mowing (Acre)		
--	------	--	--	---------------	--	--

USER NAME = ryan.p	DESIGNED -	REVISED -	
	DRAWN -	REVISED -	
PLOT SCALE = 2.00' / in.	CHECKED -	REVISED -	
PLOT DATE = 11/4/2019	DATE - 11/4/2019	REVISED -	

STATE OF ILLINOIS
DEPARTMENT OF TRANSPORTATION

SCALE: SHEET OF SHEETS STA. TO STA.

F.A. RTE.	SECTION	COUNTY	TOTAL SHEETS	SHEET NO.
	2019-134-I	VARIOUS	274	49
ILLINOIS CONTRACT NO. 62K08				

MODEL: Default
 FILE NAME: \\CURRENT PROJECTS\active\1405000 IDOT Landscapes Maintenance\CIS Data\2019 Map_Maps\South_621651\PDFs_For_CADD\IL394\1394_16.dgn



STATE OF ILLINOIS DEPARTMENT OF TRANSPORTATION LANDSCAPE MAINTENANCE			L E G E N D	Fence	Mowing (Acre)
				Guardrail	
				Other Wall	
				Concrete Barrier Wall	

USER NAME = ryan.p	DESIGNED -	REVISED -
	DRAWN -	REVISED -
PLOT SCALE = 2.00' / in.	CHECKED -	REVISED -
PLOT DATE = 11/4/2019	DATE - 11/4/2019	REVISED -

STATE OF ILLINOIS
DEPARTMENT OF TRANSPORTATION

SCALE: SHEET OF SHEETS STA. TO STA.

F.A. RTE.	SECTION	COUNTY	TOTAL SHEETS	SHEET NO.
	2019-134-I	VARIOUS	274	50
CONTRACT NO. 62K08				
ILLINOIS				

MODEL: Default
 FILE NAME: \\CURRENT PROJECTS\active\1405000 IDOT Landscapes Maintenance\CIS Data\2019 Map_Maps\South_621651\PDFs_For_CADD\IL394\1394_17.dgn



STATE OF ILLINOIS DEPARTMENT OF TRANSPORTATION LANDSCAPE MAINTENANCE	 	L E G E N D	<ul style="list-style-type: none"> Fence Guardrail Noise Abatement Wall Other Wall Concrete Barrier Wall 	<ul style="list-style-type: none"> Mowing (Acre) 	
--	------	--	--	--	--


USER NAME = ryan.p	DESIGNED -	REVISED -
	DRAWN -	REVISED -
PLOT SCALE = 2.00' / in.	CHECKED -	REVISED -
PLOT DATE = 11/4/2019	DATE - 11/4/2019	REVISED -









STATE OF ILLINOIS
DEPARTMENT OF TRANSPORTATION

SCALE:	SHEET	OF	SHEETS	STA.	TO STA.
--------	-------	----	--------	------	---------

F.A. RTE.	SECTION	COUNTY	TOTAL SHEETS	SHEET NO.
	2019-134-I	VARIOUS	274	51
ILLINOIS CONTRACT NO. 62K08				

MODEL: Default
 FILE NAME: \\CURRENT PROJECTS\Active\1405000 IDOT Landscapes Maintenance\CIS Data\2019 Map_Maps\South_621651\PDFs_For_CADD\IL394\1394_18.dgn



<p align="center">STATE OF ILLINOIS DEPARTMENT OF TRANSPORTATION</p> <p align="center">LANDSCAPE MAINTENANCE</p>		<p>0 120</p>  <p>Feet</p>	<p>L E G E N D</p>	 Fence	 Mowing (Acre)
				 Guardrail	 Noise Abatement Wall
				 Other Wall	
				 Concrete Barrier Wall	

USER NAME = ryan.p	DESIGNED -	REVISED -
	DRAWN -	REVISED -
PLOT SCALE = 2.00' / in.	CHECKED -	REVISED -
PLOT DATE = 11/4/2019	DATE - 11/4/2019	REVISED -

STATE OF ILLINOIS
DEPARTMENT OF TRANSPORTATION

SCALE: SHEET OF SHEETS STA. TO STA.

F.A. RTE.	SECTION	COUNTY	TOTAL SHEETS	SHEET NO.
	2019-134-I	VARIOUS	274	52
			CONTRACT NO. 62K08	
ILLINOIS				

MODEL: Default
 FILE NAME: \\CURRENT PROJECTS\active\1405000 IDOT Landscapes Maintenance\CIS Data\2019 Map Maps\South 621651\PDFs For CADD\IL394\1394_19.dgn



STATE OF ILLINOIS DEPARTMENT OF TRANSPORTATION LANDSCAPE MAINTENANCE			L E G E N D	Fence	Mowing (Acre)
				Guardrail	
				Noise Abatement Wall	
				Other Wall	
				Concrete Barrier Wall	

USER NAME = ryan.p	DESIGNED -	REVISED -
	DRAWN -	REVISED -
PLOT SCALE = 2.00' / in.	CHECKED -	REVISED -
PLOT DATE = 11/4/2019	DATE - 11/4/2019	REVISED -

STATE OF ILLINOIS
DEPARTMENT OF TRANSPORTATION

SCALE: SHEET OF SHEETS STA. TO STA.

F.A. RTE.	SECTION	COUNTY	TOTAL SHEETS	SHEET NO.
	2019-134-I	VARIOUS	274	53
ILLINOIS			CONTRACT NO. 62K08	

MODEL: Default
 FILE NAME: \\CURRENT PROJECTS\ACTIVE\1405000 IDOT Landscapes Maintenance\CIS Data\3019 Map_Maps\South_621651\PDFs_For_CADD\IL394\I394_20.dgn



STATE OF ILLINOIS DEPARTMENT OF TRANSPORTATION LANDSCAPE MAINTENANCE	 	L E G E N D	<ul style="list-style-type: none"> Fence Guardrail Noise Abatement Wall Other Wall Concrete Barrier Wall 	<ul style="list-style-type: none"> Mowing (Acre) 	
--	------	--	--	--	--

USER NAME = ryan.p	DESIGNED -	REVISED -
	DRAWN -	REVISED -
PLOT SCALE = 2.00' / in.	CHECKED -	REVISED -
PLOT DATE = 11/4/2019	DATE - 11/4/2019	REVISED -

STATE OF ILLINOIS
DEPARTMENT OF TRANSPORTATION

SCALE: SHEET OF SHEETS STA. TO STA.

F.A. RTE.	SECTION	COUNTY	TOTAL SHEETS	SHEET NO.
	2019-134-I	VARIOUS	274	54
CONTRACT NO. 62K08				

MODEL: Default
 FILE NAME: \\CURRENT PROJECTS\active\1405000 IDOT Landscapes Maintenance\CIS Data\2019 Map_Maps\South_621651\PDFs_For_CADD\IL394\394_21.dgn



STATE OF ILLINOIS DEPARTMENT OF TRANSPORTATION LANDSCAPE MAINTENANCE	 	L E G E N D <ul style="list-style-type: none"> Fence Guardrail Noise Abatement Wall Other Wall Concrete Barrier Wall 	Mowing (Acre)	
--	------	---	---------------	--

USER NAME = ryan.p	DESIGNED -	REVISED -
	DRAWN -	REVISED -
PLOT SCALE = 2.00" = 1 in.	CHECKED -	REVISED -
PLOT DATE = 11/4/2019	DATE - 11/4/2019	REVISED -

STATE OF ILLINOIS
DEPARTMENT OF TRANSPORTATION

SCALE: SHEET OF SHEETS STA. TO STA.

F.A. RTE.	SECTION	COUNTY	TOTAL SHEETS	SHEET NO.
	2019-134-I	VARIOUS	274	55
CONTRACT NO. 62K08				
ILLINOIS				

MODEL: Default
 FILE NAME: \\CURRENT PROJECTS\active\1405000 IDOT Landscapes Maintenance\CIS Data\2019 Map_Maps\South_621651\PDFs_For_CADD\IL394\1394_22.dgn



<p>STATE OF ILLINOIS DEPARTMENT OF TRANSPORTATION</p> <p>LANDSCAPE MAINTENANCE</p>		<p>0 120 Feet</p>	<p>L E G E N D</p>	Fence	Mowing (Acre)
				Guardrail	
				Other Wall	
				Concrete Barrier Wall	


USER NAME = ryan.p	DESIGNED -	REVISED -
	DRAWN -	REVISED -
PLOT SCALE = 2.00' / in.	CHECKED -	REVISED -
PLOT DATE = 11/4/2019	DATE - 11/4/2019	REVISED -

STATE OF ILLINOIS
DEPARTMENT OF TRANSPORTATION

SCALE: SHEET OF SHEETS STA. TO STA.

F.A. RTE.	SECTION	COUNTY	TOTAL SHEETS	SHEET NO.
	2019-134-I	VARIOUS	274	56
			CONTRACT NO. 62K08	
ILLINOIS				

MODEL: Default
 FILE NAME: \\CURRENT PROJECTS\active\1405000 IDOT Landscapes Maintenance\CIS Data\2019 Map_Maps\South_6216510015_For_CADD\1405000_23.dgn



<p>STATE OF ILLINOIS DEPARTMENT OF TRANSPORTATION</p> <p>LANDSCAPE MAINTENANCE</p>		<p>0 120 Feet</p>	<p>L E G E N D</p> <ul style="list-style-type: none"> Fence Guardrail Noise Abatement Wall Other Wall Concrete Barrier Wall 	<p> Mowing (Acre)</p>		


USER NAME = ryan.p	DESIGNED -	REVISED -
	DRAWN -	REVISED -
PLOT SCALE = 2.00' / in.	CHECKED -	REVISED -
PLOT DATE = 11/4/2019	DATE - 11/4/2019	REVISED -

STATE OF ILLINOIS
DEPARTMENT OF TRANSPORTATION

SCALE: SHEET OF SHEETS STA. TO STA.

F.A. RTE.	SECTION	COUNTY	TOTAL SHEETS	SHEET NO.
	2019-134-I	VARIOUS	274	57
			CONTRACT NO. 62K08	
ILLINOIS				

MODEL: Default
 FILE NAME: \\CURRENT PROJECTS\active\1405000 IDOT Landscapes Maintenance\CIS Data\2019 Map_Maps\South_621651\PDFs_For_CADD\IL394\1394_24.dgn



STATE OF ILLINOIS DEPARTMENT OF TRANSPORTATION LANDSCAPE MAINTENANCE	 	L E G E N D	<ul style="list-style-type: none"> Fence Guardrail Noise Abatement Wall Other Wall Concrete Barrier Wall 	<ul style="list-style-type: none"> Mowing (Acre) 	
--	------	--	--	--	--


USER NAME = ryan.p	DESIGNED -	REVISED -
	DRAWN -	REVISED -
PLOT SCALE = 2.00' / in.	CHECKED -	REVISED -
PLOT DATE = 11/4/2019	DATE - 11/4/2019	REVISED -

STATE OF ILLINOIS
DEPARTMENT OF TRANSPORTATION

SCALE:	SHEET	OF	SHEETS	STA.	TO STA.
--------	-------	----	--------	------	---------

F.A. RTE.	SECTION	COUNTY	TOTAL SHEETS	SHEET NO.
	2019-134-I	VARIOUS	274	58
ILLINOIS CONTRACT NO. 62K08				

MODEL: Default
 FILE NAME: \\CURRENT PROJECTS\active\1405000 IDOT Landscapes Maintenance\CIS Data\2019 Map_Maps\South_621651\PDFs_For_CADD\IL394\1394_25.dgn



STATE OF ILLINOIS DEPARTMENT OF TRANSPORTATION LANDSCAPE MAINTENANCE	 	L E G E N D	<ul style="list-style-type: none"> Fence Guardrail Noise Abatement Wall Other Wall Concrete Barrier Wall Mowing (Acre) 		
--	------	--	--	--	--

USER NAME = ryan.p	DESIGNED -	REVISED -	
	DRAWN -	REVISED -	
PLOT SCALE = 2.00' / in.	CHECKED -	REVISED -	
PLOT DATE = 11/4/2019	DATE - 11/4/2019	REVISED -	

STATE OF ILLINOIS
DEPARTMENT OF TRANSPORTATION

SCALE: SHEET OF SHEETS STA. TO STA.

F.A. RTE.	SECTION	COUNTY	TOTAL SHEETS	SHEET NO.
	2019-134-I	VARIOUS	274	59
CONTRACT NO. 62K08				
ILLINOIS				



<p>STATE OF ILLINOIS DEPARTMENT OF TRANSPORTATION</p> <p>LANDSCAPE MAINTENANCE</p>		<p>0 120</p> <p>Feet</p>	<p>L E G E N D</p>	<ul style="list-style-type: none"> Fence Guardrail Noise Abatement Wall Other Wall Concrete Barrier Wall 	Mowing (Acre)
--	--	-------------------------------	--	--	---------------

MODEL: Default
 FILE NAME: \\CURRENT PROJECTS\active\1405000 IDOT Landscapes Maintenance\CIS Data\2019 Map_Maps\South_621651\PDFs_For_CADD\IL3941394_26.dgn

USER NAME = ryan.p	DESIGNED -	REVISED -
	DRAWN -	REVISED -
PLOT SCALE = 2.00' / in.	CHECKED -	REVISED -
PLOT DATE = 11/4/2019	DATE - 11/4/2019	REVISED -

STATE OF ILLINOIS
DEPARTMENT OF TRANSPORTATION

SCALE:	SHEET	OF	SHEETS	STA.	TO STA.
--------	-------	----	--------	------	---------

F.A. RTE.	SECTION	COUNTY	TOTAL SHEETS	SHEET NO.
	2019-134-I	VARIOUS	274	60
CONTRACT NO. 62K08				

MODEL: Default
 FILE NAME: \\CURRENT PROJECTS\active\1405000 IDOT Landscapes Maintenance\CIS Data\2019 Map_Maps\South_621651\PDFs_For_CADD\IL394\1394_27.dgn



STATE OF ILLINOIS DEPARTMENT OF TRANSPORTATION LANDSCAPE MAINTENANCE	 	L E G E N D	<ul style="list-style-type: none"> Fence Guardrail Noise Abatement Wall Other Wall Concrete Barrier Wall 	<ul style="list-style-type: none"> Mowing (Acre) 	
--	------	--	--	--	--

USER NAME = ryan.p	DESIGNED -	REVISED -
	DRAWN -	REVISED -
PLOT SCALE = 2.00' / in.	CHECKED -	REVISED -
PLOT DATE = 11/4/2019	DATE - 11/4/2019	REVISED -

STATE OF ILLINOIS
DEPARTMENT OF TRANSPORTATION

SCALE: SHEET OF SHEETS STA. TO STA.

F.A. RTE.	SECTION	COUNTY	TOTAL SHEETS	SHEET NO.
	2019-134-I	VARIOUS	274	61
CONTRACT NO. 62K08				
ILLINOIS				

MODEL: Default
 FILE NAME: \\CURRENT PROJECTS\active\1405000 IDOT Landscapes Maintenance\CIS Data\2019 Map Maps\South 621651\PDFs For CAD\IDIL3941394_28.dgn



STATE OF ILLINOIS DEPARTMENT OF TRANSPORTATION LANDSCAPE MAINTENANCE	 	L E G E N D	<ul style="list-style-type: none"> Fence Guardrail Noise Abatement Wall Other Wall Concrete Barrier Wall 	Mowing (Acre)
--	------	--	--	---------------

USER NAME = ryan.p	DESIGNED -	REVISED -
	DRAWN -	REVISED -
PLOT SCALE = 2.00' / in.	CHECKED -	REVISED -
PLOT DATE = 11/4/2019	DATE - 11/4/2019	REVISED -

STATE OF ILLINOIS
DEPARTMENT OF TRANSPORTATION

SCALE: SHEET OF SHEETS STA. TO STA.

F.A. RTE.	SECTION	COUNTY	TOTAL SHEETS	SHEET NO.
	2019-134-I	VARIOUS	274	62
CONTRACT NO. 62K08				

MODEL: Default
 FILE NAME: \\CURRENT PROJECTS\active\1405000 IDOT Landscapes Maintenance\CIS Data\2019 Map_Maps\South_621651\PDFs_For_CADD\IL394\1394_29.dgn



<p>STATE OF ILLINOIS DEPARTMENT OF TRANSPORTATION</p> <p>LANDSCAPE MAINTENANCE</p>		<p>0 120</p>  <p>Feet</p>	<p>L E G E N D</p>	 Fence	 Mowing (Acre)
				 Guardrail	

USER NAME = ryan.p	DESIGNED -	REVISED -
	DRAWN -	REVISED -
PLOT SCALE = 2.00' / in.	CHECKED -	REVISED -
PLOT DATE = 11/4/2019	DATE - 11/4/2019	REVISED -

STATE OF ILLINOIS
DEPARTMENT OF TRANSPORTATION

SCALE: SHEET OF SHEETS STA. TO STA.

F.A. RTE.	SECTION	COUNTY	TOTAL SHEETS	SHEET NO.
	2019-134-I	VARIOUS	274	63
ILLINOIS			CONTRACT NO. 62K08	

MODEL: Default
 FILE NAME: \\CURRENT PROJECTS\active\1405000 IDOT Landscapes Maintenance\CIS Data\2019 Map_Maps\South_621651\PDFs_For_CADD\IL394\1394_30.dgn



<p>STATE OF ILLINOIS DEPARTMENT OF TRANSPORTATION</p> <p>LANDSCAPE MAINTENANCE</p>	 	<p>L E G E N D</p> <ul style="list-style-type: none"> Fence Guardrail Noise Abatement Wall Other Wall Concrete Barrier Wall 	<ul style="list-style-type: none"> Mowing (Acre) 	
---	------	---	--	--

USER NAME = ryan,p	DESIGNED -	REVISED -
	DRAWN -	REVISED -
PLOT SCALE = 2.00' / in.	CHECKED -	REVISED -
PLOT DATE = 11/4/2019	DATE - 11/4/2019	REVISED -

STATE OF ILLINOIS
DEPARTMENT OF TRANSPORTATION

SCALE: SHEET OF SHEETS STA. TO STA.

F.A. RTE.	SECTION	COUNTY	TOTAL SHEETS	SHEET NO.
	2019-134-I	VARIOUS	274	64
ILLINOIS CONTRACT NO. 62K08				

MODEL: Default
 FILE NAME: \\CURRENT PROJECTS\Active\1405000 IDOT Landscapes Maintenance\CIS Data\2019 Map_Maps\South_621651\PDFs_For_CADD\IL394\394_31.dgn



STATE OF ILLINOIS DEPARTMENT OF TRANSPORTATION LANDSCAPE MAINTENANCE	 	LEGEND Fence Guardrail Noise Abatement Wall Other Wall Concrete Barrier Wall Mowing (Acre)	
--	------	---	--


USER NAME = ryan,p	DESIGNED -	REVISED -
	DRAWN -	REVISED -
PLOT SCALE = 2.00' / in.	CHECKED -	REVISED -
PLOT DATE = 11/4/2019	DATE - 11/4/2019	REVISED -

STATE OF ILLINOIS
DEPARTMENT OF TRANSPORTATION

SCALE:	SHEET	OF	SHEETS	STA.	TO	STA.
--------	-------	----	--------	------	----	------

F.A. RTE.	SECTION	COUNTY	TOTAL SHEETS	SHEET NO.
	2019-134-I	VARIOUS	274	65
CONTRACT NO. 62K08				

MODEL: Default
 FILE NAME: \\CURRENT PROJECTS\Active\1405000 IDOT Landscapes Maintenance\CIS Data\2019 Map_Maps\South_6216519015_For_CADD\IL394\1394_32.dgn



STATE OF ILLINOIS DEPARTMENT OF TRANSPORTATION LANDSCAPE MAINTENANCE	 	L E G E N D	<ul style="list-style-type: none">  Fence  Guardrail  Noise Abatement Wall  Other Wall  Concrete Barrier Wall 	<ul style="list-style-type: none">  Mowing (Acre) 		
--	---	--	---	---	--	--


USER NAME = ryan,p	DESIGNED -	REVISED -
	DRAWN -	REVISED -
PLOT SCALE = 2.00' / in.	CHECKED -	REVISED -
PLOT DATE = 11/4/2019	DATE - 11/4/2019	REVISED -

STATE OF ILLINOIS
DEPARTMENT OF TRANSPORTATION

SCALE: SHEET OF SHEETS STA. TO STA.

F.A. RTE.	SECTION	COUNTY	TOTAL SHEETS	SHEET NO.
	2019-134-I	VARIOUS	274	66
CONTRACT NO. 62K08				
ILLINOIS				

MODEL: Default
 FILE NAME: \\CURRENT PROJECTS\Active\1405000 IDOT Landscapes Maintenance\CIS Data\2019 Map_Maps\South_621651\PDFs_For_CADD\IL394\1394_33.dgn



STATE OF ILLINOIS DEPARTMENT OF TRANSPORTATION LANDSCAPE MAINTENANCE		 0 120 Feet	L E G E N D <ul style="list-style-type: none">  Fence  Guardrail  Noise Abatement Wall  Other Wall  Concrete Barrier Wall 	<ul style="list-style-type: none">  Mowing (Acre) 	
--	--	--	--	---	--


USER NAME = ryan.p	DESIGNED -	REVISED -
	DRAWN -	REVISED -
PLOT SCALE = 2.00' / in.	CHECKED -	REVISED -
PLOT DATE = 11/4/2019	DATE - 11/4/2019	REVISED -

STATE OF ILLINOIS
DEPARTMENT OF TRANSPORTATION

SCALE:	SHEET	OF	SHEETS	STA.	TO STA.
--------	-------	----	--------	------	---------

F.A. RTE.	SECTION	COUNTY	TOTAL SHEETS	SHEET NO.
	2019-134-I	VARIOUS	274	67
CONTRACT NO. 62K08				

MODEL: Default
 FILE NAME: \\CURRENT PROJECTS\active\1405000 IDOT Landscapes Maintenance\CIS Data\2019 Map_Maps\South_621651\PDFs_For_CADD\IL394\1394_34.dgn




STATE OF ILLINOIS DEPARTMENT OF TRANSPORTATION LANDSCAPE MAINTENANCE		0 120 Feet	L E G E N D	<ul style="list-style-type: none"> Fence Guardrail Noise Abatement Wall Other Wall Concrete Barrier Wall 	<ul style="list-style-type: none"> Mowing (Acre) 		
--	--	------------------------	--	--	--	--	--

USER NAME = ryan,p	DESIGNED -	REVISED -
	DRAWN -	REVISED -
PLOT SCALE = 2.00' / in.	CHECKED -	REVISED -
PLOT DATE = 11/4/2019	DATE - 11/4/2019	REVISED -

STATE OF ILLINOIS
DEPARTMENT OF TRANSPORTATION

SCALE: SHEET OF SHEETS STA. TO STA.

F.A. RTE.	SECTION	COUNTY	TOTAL SHEETS	SHEET NO.
	2019-134-I	VARIOUS	274	68
ILLINOIS CONTRACT NO. 62K08				



STATE OF ILLINOIS
DEPARTMENT OF TRANSPORTATION
 LANDSCAPE MAINTENANCE



**L
E
G
E
N
D**

- Fence
- Guardrail
- Noise Abatement Wall
- Other Wall
- Concrete Barrier Wall
- Mowing (Acre)

MODEL: Default
 FILE NAME: \\CURRENT PROJECTS\Active\1405000 IDOT Landscapes Maintenance\CIS Data\2019 Map_Maps\South_621651\PDFs_For_CADD\IL394\1394_25.dgn


USER NAME = ryan.p	DESIGNED -	REVISED -
	DRAWN -	REVISED -
PLOT SCALE = 2.00' / in.	CHECKED -	REVISED -
PLOT DATE = 11/4/2019	DATE - 11/4/2019	REVISED -

STATE OF ILLINOIS
DEPARTMENT OF TRANSPORTATION

SCALE: SHEET OF SHEETS STA. TO STA.

F.A. RTE.	SECTION	COUNTY	TOTAL SHEETS	SHEET NO.
	2019-134-I	VARIOUS	274	69
			CONTRACT NO. 62K08	
ILLINOIS				

MODEL: Default
 FILE NAME: \\CURRENT PROJECTS\ACTIVE\105000 IDOT Landscapes Maintenance\CIS Data\2019 Nov. Maps\South_621651\PDFs_For_CADD\IL394\1394_36.dgn



STATE OF ILLINOIS DEPARTMENT OF TRANSPORTATION LANDSCAPE MAINTENANCE			L E G E N D	 Fence	 Mowing (Acre)
				 Guardrail	 Noise Abatement Wall
				 Other Wall	
				 Concrete Barrier Wall	


USER NAME = ryan.p	DESIGNED -	REVISED -
	DRAWN -	REVISED -
PLOT SCALE = 2.00' / in.	CHECKED -	REVISED -
PLOT DATE = 11/4/2019	DATE - 11/4/2019	REVISED -

STATE OF ILLINOIS
DEPARTMENT OF TRANSPORTATION

SCALE: SHEET OF SHEETS STA. TO STA.

F.A. RTE.	SECTION	COUNTY	TOTAL SHEETS	SHEET NO.
	2019-134-I	VARIOUS	274	70
			CONTRACT NO. 62K08	
ILLINOIS				

MODEL Default
 FILE NAME: \\CURRENT PROJECTS\active\1405000 IDOT Landscapes Maintenance\CIS Data\2019 Map_Maps\South_621651\PDFs_For_CADD\IL394\394_37.dgn



STATE OF ILLINOIS DEPARTMENT OF TRANSPORTATION LANDSCAPE MAINTENANCE	 	L E G E N D	<ul style="list-style-type: none"> Fence Guardrail Noise Abatement Wall Other Wall Concrete Barrier Wall 	Mowing (Acre)	
--	------	--	--	---------------	--

USER NAME = ryan.p	DESIGNED -	REVISED -
	DRAWN -	REVISED -
PLOT SCALE = 2.00' / in.	CHECKED -	REVISED -
PLOT DATE = 11/4/2019	DATE - 11/4/2019	REVISED -

STATE OF ILLINOIS
DEPARTMENT OF TRANSPORTATION

SCALE: SHEET OF SHEETS STA. TO STA.

F.A. RTE.	SECTION	COUNTY	TOTAL SHEETS	SHEET NO.
	2019-134-I	VARIOUS	274	71
CONTRACT NO. 62K08				
ILLINOIS				

MODEL: Default
 FILE NAME: \\CURRENT PROJECTS\active\1405000 IDOT Landscapes Maintenance\CIS Data\2019 Map Maps\South 621651\PDFs For CAD\ILL3941394_28.dgn



STATE OF ILLINOIS DEPARTMENT OF TRANSPORTATION LANDSCAPE MAINTENANCE			L E G E N D	 Fence	 Mowing (Acre)
				 Guardrail	

USER NAME = ryan.p	DESIGNED -	REVISED -
	DRAWN -	REVISED -
PLOT SCALE = 2.00' / in.	CHECKED -	REVISED -
PLOT DATE = 11/4/2019	DATE - 11/4/2019	REVISED -

STATE OF ILLINOIS
DEPARTMENT OF TRANSPORTATION

SCALE: SHEET OF SHEETS STA. TO STA.

F.A. RTE.	SECTION	COUNTY	TOTAL SHEETS	SHEET NO.
	2019-134-I	VARIOUS	274	72
CONTRACT NO. 62K08				
ILLINOIS				

MODEL: Default
 FILE NAME: \\CURRENT PROJECTS\active\1405000 IDOT Landscapes Maintenance\CIS Data\2019 Map_Maps\South_621651\PDFs_For_CADD\IL394\1394_39.dgn



STATE OF ILLINOIS DEPARTMENT OF TRANSPORTATION LANDSCAPE MAINTENANCE	 	L E G E N D	<ul style="list-style-type: none"> Fence Guardrail Noise Abatement Wall Other Wall Concrete Barrier Wall Mowing (Acre) 		
--	------	--	--	--	--

USER NAME = ryan.p	DESIGNED -	REVISED -
	DRAWN -	REVISED -
PLOT SCALE = 2.00' / in.	CHECKED -	REVISED -
PLOT DATE = 11/4/2019	DATE - 11/4/2019	REVISED -

STATE OF ILLINOIS
DEPARTMENT OF TRANSPORTATION

SCALE: SHEET OF SHEETS STA. TO STA.

F.A. RTE.	SECTION	COUNTY	TOTAL SHEETS	SHEET NO.
	2019-134-I	VARIOUS	274	73
CONTRACT NO. 62K08				
ILLINOIS				



<p>STATE OF ILLINOIS DEPARTMENT OF TRANSPORTATION</p> <p>LANDSCAPE MAINTENANCE</p>		<p>0 120</p> <p>Feet</p>	<p>L E G E N D</p>	<ul style="list-style-type: none"> Fence Guardrail Noise Abatement Wall Other Wall Concrete Barrier Wall 	<ul style="list-style-type: none"> Mowing (Acre)
--	--	-------------------------------	--	--	--

MODEL: Default
 FILE NAME: \\CURRENT PROJECTS\Active\1405000 DOT Landscapes Maintenance\CIS Data\2019 Map Maps\South 621651\PDFs For CAD\113941394_40.dgn

USER NAME = ryan.p	DESIGNED -	REVISED -
	DRAWN -	REVISED -
PLOT SCALE = 2.00" = 1'	CHECKED -	REVISED -
PLOT DATE = 11/4/2019	DATE - 11/4/2019	REVISED -

STATE OF ILLINOIS
DEPARTMENT OF TRANSPORTATION

SCALE:	SHEET	OF	SHEETS	STA.	TO STA.
--------	-------	----	--------	------	---------

F.A. RTE.	SECTION	COUNTY	TOTAL SHEETS	SHEET NO.
	2019-134-I	VARIOUS	274	74
CONTRACT NO. 62K08				

MODEL: Default
 FILE NAME: \\CURRENT PROJECTS\active\105000 DOT Landscapes Maintenance\CIS Data\2019 Map_Maps\South_621651\PDFs_For_CADD\IL394\1394_41.dgn



STATE OF ILLINOIS DEPARTMENT OF TRANSPORTATION LANDSCAPE MAINTENANCE	  Feet	L E G E N D	<ul style="list-style-type: none">  Fence  Guardrail  Noise Abatement Wall  Other Wall  Concrete Barrier Wall 	<ul style="list-style-type: none">  Mowing (Acre) 	
--	---	--	---	---	--

USER NAME = ryan.p	DESIGNED -	REVISED -
	DRAWN -	REVISED -
PLOT SCALE = 2.00' / in.	CHECKED -	REVISED -
PLOT DATE = 11/4/2019	DATE - 11/4/2019	REVISED -

STATE OF ILLINOIS
DEPARTMENT OF TRANSPORTATION

SCALE: SHEET OF SHEETS STA. TO STA.

F.A. RTE.	SECTION	COUNTY	TOTAL SHEETS	SHEET NO.
	2019-134-I	VARIOUS	274	75
CONTRACT NO. 62K08				
ILLINOIS				

MODEL: Default
 FILE NAME: \\CURRENT PROJECTS\ACTIVE\1055000\DOT Landscapes Maintenance\CIS Data\2019 Map_Maps\South_621651\PDFs_For_CADD\IL394\1394_42.dgn



<p>STATE OF ILLINOIS DEPARTMENT OF TRANSPORTATION</p> <p>LANDSCAPE MAINTENANCE</p>	 	<p>L E G E N D</p> <ul style="list-style-type: none"> Fence Guardrail Noise Abatement Wall Other Wall Concrete Barrier Wall Mowing (Acre) 		
---	------	--	--	--


USER NAME = ryan.p	DESIGNED -	REVISED -
	DRAWN -	REVISED -
PLOT SCALE = 2.00' / in.	CHECKED -	REVISED -
PLOT DATE = 11/4/2019	DATE - 11/4/2019	REVISED -

STATE OF ILLINOIS
DEPARTMENT OF TRANSPORTATION

SCALE: SHEET OF SHEETS STA. TO STA.

F.A. RTE.	SECTION	COUNTY	TOTAL SHEETS	SHEET NO.
	2019-134-I	VARIOUS	274	76
ILLINOIS			CONTRACT NO. 62K08	

MODEL: Default
 FILE NAME: \\CURRENT PROJECTS\Active\1405000 IDOT Landscapes Maintenance\CIS Data\2019 Map_Maps\South_6216519015_For_CADD\IL394\394_43.dgn



STATE OF ILLINOIS DEPARTMENT OF TRANSPORTATION LANDSCAPE MAINTENANCE	 	L E G E N D <ul style="list-style-type: none"> Fence Guardrail Noise Abatement Wall Other Wall Concrete Barrier Wall 	Mowing (Acre)	
--	------	---	---------------	--


USER NAME = ryan.p	DESIGNED -	REVISED -
	DRAWN -	REVISED -
PLOT SCALE = 2.00' / in.	CHECKED -	REVISED -
PLOT DATE = 11/4/2019	DATE - 11/4/2019	REVISED -

STATE OF ILLINOIS
DEPARTMENT OF TRANSPORTATION

SCALE: SHEET OF SHEETS STA. TO STA.

F.A. RTE.	SECTION	COUNTY	TOTAL SHEETS	SHEET NO.
	2019-134-I	VARIOUS	274	77
CONTRACT NO. 62K08				

MODEL: Default
 FILE NAME: \\CURRENT PROJECTS\Active\1405000 IDOT Landscapes Maintenance\CIS Data\2019 Map_Maps\South_621651\PDFs_For_CADD\IL394\I394_44.dgn



STATE OF ILLINOIS DEPARTMENT OF TRANSPORTATION LANDSCAPE MAINTENANCE			LEGEND Fence Guardrail Noise Abatement Wall Other Wall Concrete Barrier Wall Mowing (Acre)	

USER NAME = ryan.p	DESIGNED -	REVISED -
	DRAWN -	REVISED -
PLOT SCALE = 2.00' / in.	CHECKED -	REVISED -
PLOT DATE = 11/4/2019	DATE - 11/4/2019	REVISED -

STATE OF ILLINOIS
DEPARTMENT OF TRANSPORTATION

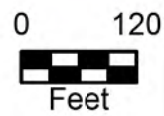
SCALE: SHEET OF SHEETS STA. TO STA.

F.A. RTE.	SECTION	COUNTY	TOTAL SHEETS	SHEET NO.
	2019-134-I	VARIOUS	274	78
ILLINOIS			CONTRACT NO. 62K08	

MODEL: Default
 FILE NAME: \\CURRENT PROJECTS\active\1405000 IDOT Landscapes Maintenance\CIS Data\2019 Map_Maps\South_621651\PDFs_For_CADD\IL3941394_45.dgn



STATE OF ILLINOIS
DEPARTMENT OF TRANSPORTATION
 LANDSCAPE MAINTENANCE



**L
E
G
E
N
D**

- Fence
- Guardrail
- Noise Abatement Wall
- Other Wall
- Concrete Barrier Wall
- Mowing (Acre)


USER NAME = ryan.p	DESIGNED -	REVISED -
	DRAWN -	REVISED -
PLOT SCALE = 2.00' / in.	CHECKED -	REVISED -
PLOT DATE = 11/4/2019	DATE - 11/4/2019	REVISED -

STATE OF ILLINOIS
DEPARTMENT OF TRANSPORTATION

SCALE: SHEET OF SHEETS STA. TO STA.

F.A. RTE.	SECTION	COUNTY	TOTAL SHEETS	SHEET NO.
	2019-134-I	VARIOUS	274	79
CONTRACT NO. 62K08				
ILLINOIS				

MODEL: Default
 FILE NAME: \\CURRENT PROJECTS\active\1405000 IDOT Landscapes Maintenance\CIS Data\2019 Map_Maps\South_621651\PDFs_For_CADD\IL394\1394_46.dgn



<p>STATE OF ILLINOIS DEPARTMENT OF TRANSPORTATION</p> <p>LANDSCAPE MAINTENANCE</p>		<p>0 120 Feet</p>	<p>L E G E N D</p> <ul style="list-style-type: none"> Fence Guardrail Noise Abatement Wall Other Wall Concrete Barrier Wall 	<p> Mowing (Acre)</p>		

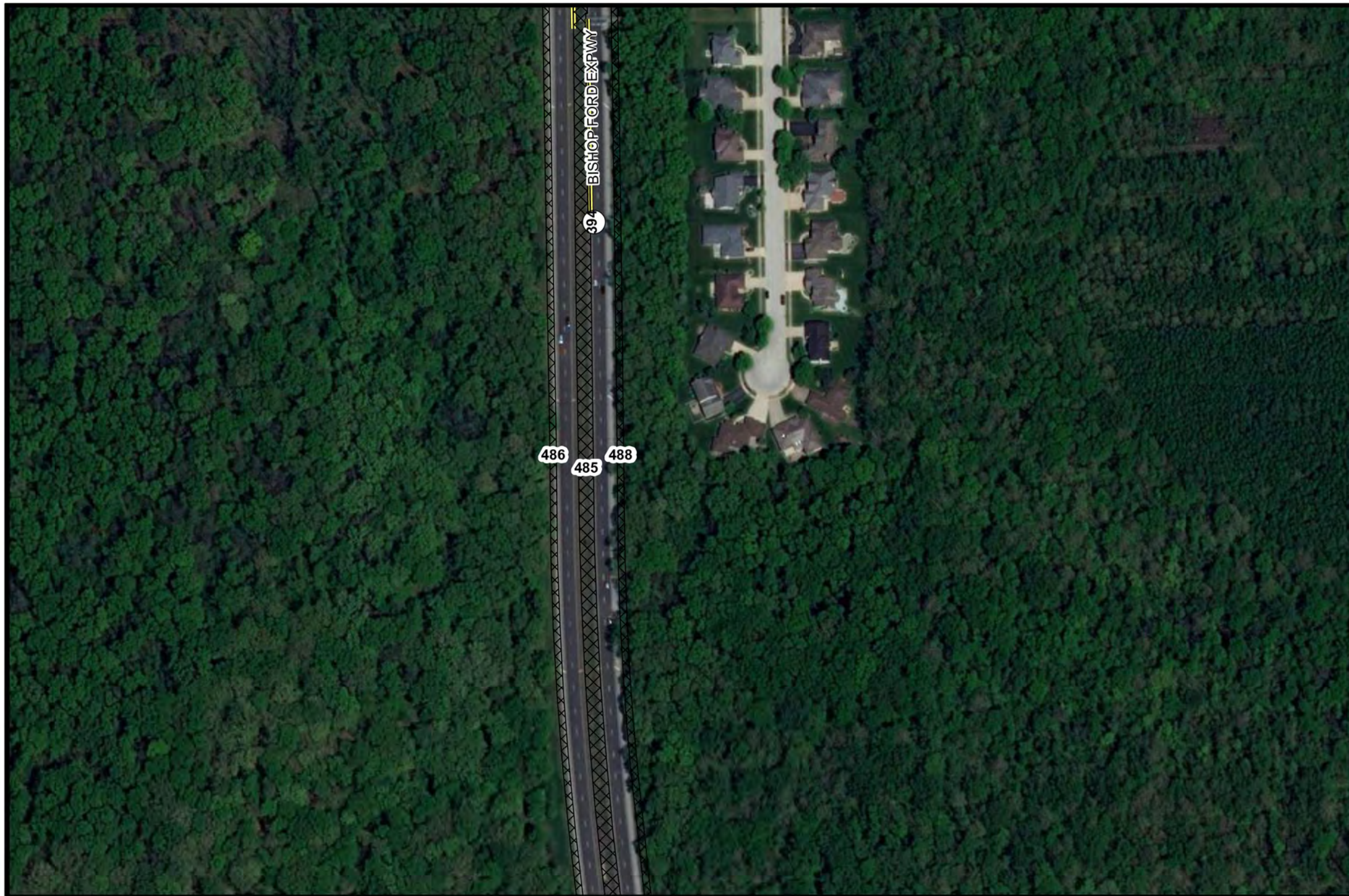
USER NAME = ryan,p	DESIGNED -	REVISED -
	DRAWN -	REVISED -
PLOT SCALE = 2.00' / in.	CHECKED -	REVISED -
PLOT DATE = 11/4/2019	DATE - 11/4/2019	REVISED -

STATE OF ILLINOIS
DEPARTMENT OF TRANSPORTATION

SCALE: SHEET OF SHEETS STA. TO STA.

F.A. RTE.	SECTION	COUNTY	TOTAL SHEETS	SHEET NO.
	2019-134-I	VARIOUS	274	80
			CONTRACT NO. 62K08	
ILLINOIS				

MODEL Default
 FILE NAME: \\CURRENT PROJECTS\active\1405000 IDOT Landscapes Maintenance\CIS Data\2019 Map_Maps\South_621651\PDFs_For_CADD\IL394\1394_47.dgn



STATE OF ILLINOIS DEPARTMENT OF TRANSPORTATION LANDSCAPE MAINTENANCE		 0 120 Feet	L E G E N D <ul style="list-style-type: none">  Fence  Guardrail  Noise Abatement Wall  Other Wall  Concrete Barrier Wall 	 Mowing (Acre)	
--	--	--	--	---	--

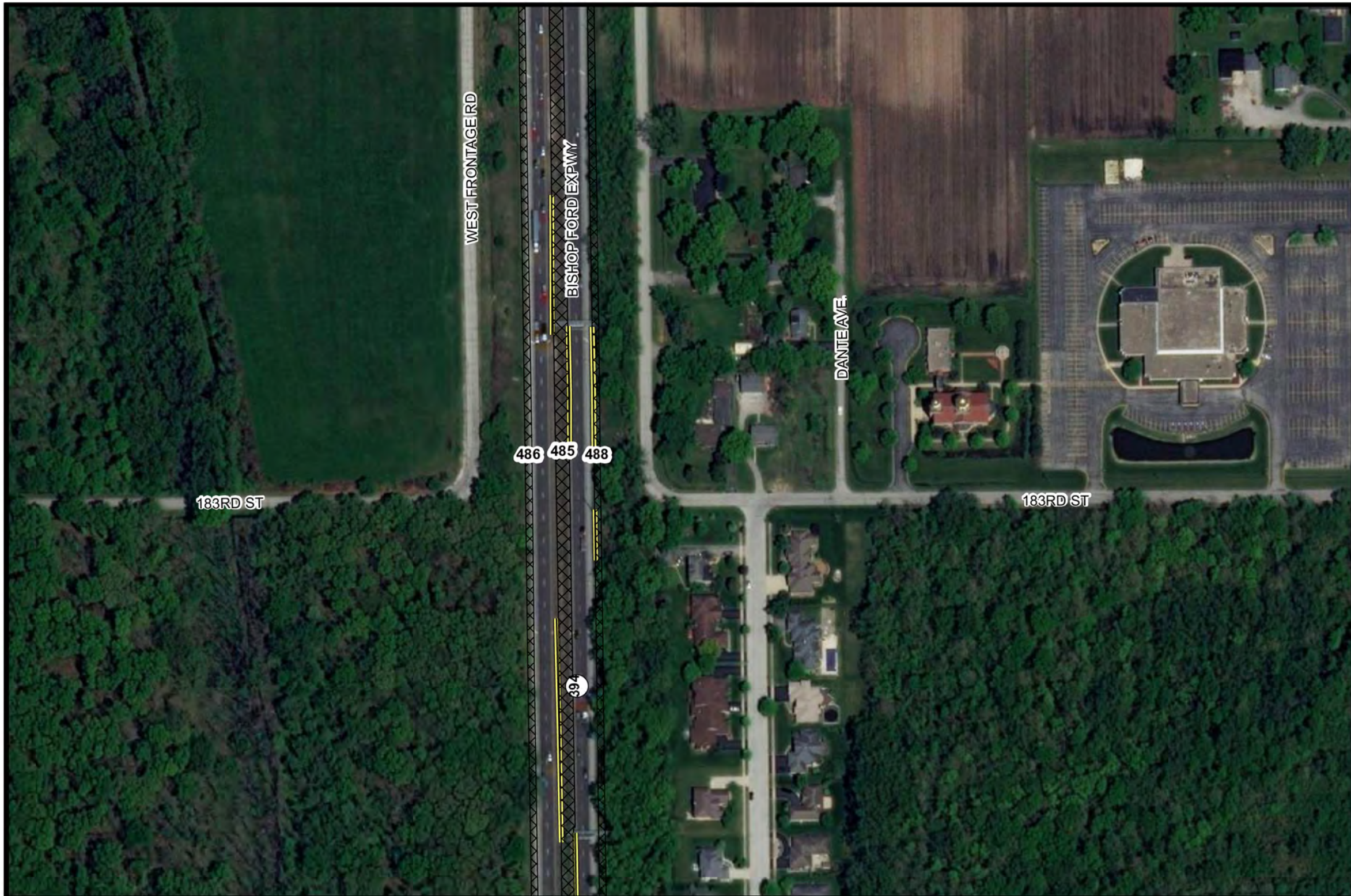
USER NAME = ryan.p	DESIGNED -	REVISED -
	DRAWN -	REVISED -
PLOT SCALE = 2.00' / in.	CHECKED -	REVISED -
PLOT DATE = 11/4/2019	DATE - 11/4/2019	REVISED -

STATE OF ILLINOIS
DEPARTMENT OF TRANSPORTATION

SCALE: SHEET OF SHEETS STA. TO STA.

F.A. RTE.	SECTION	COUNTY	TOTAL SHEETS	SHEET NO.
	2019-134-I	VARIOUS	274	81
CONTRACT NO. 62K08				
ILLINOIS				

MODEL: Default
 FILE NAME: \\CURRENT PROJECTS\active\1405000 IDOT Landscapes Maintenance\CIS Data\2019 Map_Maps\South_621651\PDFs_For_CADD\IL394\1394_48.dgn



STATE OF ILLINOIS DEPARTMENT OF TRANSPORTATION LANDSCAPE MAINTENANCE	 	L E G E N D	<ul style="list-style-type: none"> Fence Guardrail Noise Abatement Wall Other Wall Concrete Barrier Wall Mowing (Acre) 		
--	------	--	--	--	--

USER NAME = ryan.p	DESIGNED -	REVISED -
	DRAWN -	REVISED -
PLOT SCALE = 2.00' / in.	CHECKED -	REVISED -
PLOT DATE = 11/4/2019	DATE - 11/4/2019	REVISED -

STATE OF ILLINOIS
DEPARTMENT OF TRANSPORTATION

SCALE: SHEET OF SHEETS STA. TO STA.

F.A. RTE.	SECTION	COUNTY	TOTAL SHEETS	SHEET NO.
	2019-134-I	VARIOUS	274	82
CONTRACT NO. 62K08				

MODEL: Default
 FILE NAME: \\CURRENT PROJECTS\active\1405000 IDOT Landscapes Maintenance\CIS Data\2019 Map_Maps\South_621651\PDFs_For_CADD\IL3941394_49.dgn



STATE OF ILLINOIS DEPARTMENT OF TRANSPORTATION LANDSCAPE MAINTENANCE	 	L E G E N D	<ul style="list-style-type: none"> Fence Guardrail Noise Abatement Wall Other Wall Concrete Barrier Wall Mowing (Acre) 		
--	------	--	--	--	--

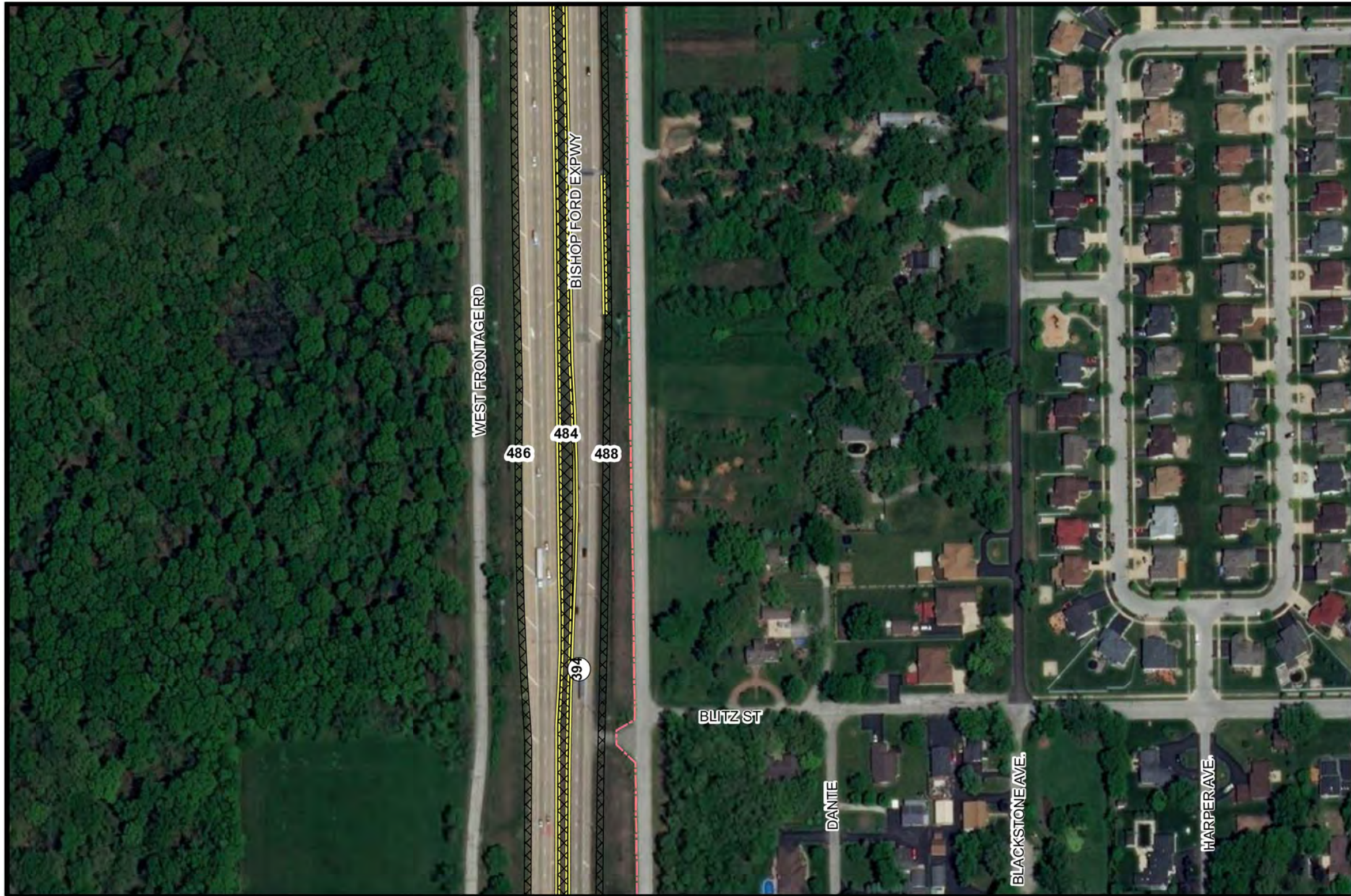
USER NAME = ryan.p	DESIGNED -	REVISED -
	DRAWN -	REVISED -
PLOT SCALE = 2.00' / in.	CHECKED -	REVISED -
PLOT DATE = 11/4/2019	DATE - 11/4/2019	REVISED -

STATE OF ILLINOIS
DEPARTMENT OF TRANSPORTATION

SCALE: SHEET OF SHEETS STA. TO STA.

F.A. RTE.	SECTION	COUNTY	TOTAL SHEETS	SHEET NO.
	2019-134-I	VARIOUS	274	83
CONTRACT NO. 62K08				
ILLINOIS				

MODEL: Default
 FILE NAME: \\CURRENT PROJECTS\ACTIVE\1405000 IDOT Landscapes Maintenance\GIS Data\2019 Map_Maps\South_621651\PDFs_For_CADD\IL394\1394_50.dgn



<p align="center">STATE OF ILLINOIS DEPARTMENT OF TRANSPORTATION</p> <p align="center">LANDSCAPE MAINTENANCE</p>		<p align="center">0 120 Feet</p>	<p>L</p> <p>E</p> <p>N</p> <p>D</p>	Fence	Mowing (Acre)	
				Guardrail		
				Noise Abatement Wall		
				Other Wall		
				Concrete Barrier Wall		

USER NAME = ryan.p	DESIGNED -	REVISED -
	DRAWN -	REVISED -
PLOT SCALE = 2.00' / in.	CHECKED -	REVISED -
PLOT DATE = 11/4/2019	DATE - 11/4/2019	REVISED -

STATE OF ILLINOIS
DEPARTMENT OF TRANSPORTATION

SCALE: SHEET OF SHEETS STA. TO STA.

F.A. RTE.	SECTION	COUNTY	TOTAL SHEETS	SHEET NO.
	2019-134-I	VARIOUS	274	84
			CONTRACT NO. 62K08	
ILLINOIS				

MODEL: Default
 FILE NAME: \\CURRENT PROJECTS\active\1405000 IDOT Landscapes Maintenance\CIS Data\2019 Map_Maps\South_621651\PDFs_For_CADD\IL394\1394_51.dgn



STATE OF ILLINOIS DEPARTMENT OF TRANSPORTATION LANDSCAPE MAINTENANCE			L E G E N D	Fence	Mowing (Acre)
				Guardrail	
				Other Wall	
				Concrete Barrier Wall	


USER NAME = ryan.p	DESIGNED -	REVISED -
	DRAWN -	REVISED -
PLOT SCALE = 2.00' / in.	CHECKED -	REVISED -
PLOT DATE = 11/4/2019	DATE - 11/4/2019	REVISED -

STATE OF ILLINOIS
DEPARTMENT OF TRANSPORTATION

SCALE: SHEET OF SHEETS STA. TO STA.

F.A. RTE.	SECTION	COUNTY	TOTAL SHEETS	SHEET NO.
	2019-134-I	VARIOUS	274	85
			CONTRACT NO. 62K08	
ILLINOIS				

MODEL: Default
 FILE NAME: \\CURRENT PROJECTS\active\1405000 IDOT Landscapes Maintenance\CIS Data\2019 Map Maps\South 621651\PDFs For CAD\IDIL394\394_52.dgn



STATE OF ILLINOIS DEPARTMENT OF TRANSPORTATION LANDSCAPE MAINTENANCE	 	LEGEND Fence Guardrail Noise Abatement Wall Other Wall Concrete Barrier Wall Mowing (Acre)	
--	------	---	--

USER NAME = ryan.p	DESIGNED -	REVISED -
	DRAWN -	REVISED -
PLOT SCALE = 2.00' / in.	CHECKED -	REVISED -
PLOT DATE = 11/4/2019	DATE - 11/4/2019	REVISED -

STATE OF ILLINOIS
DEPARTMENT OF TRANSPORTATION

SCALE: SHEET OF SHEETS STA. TO STA.

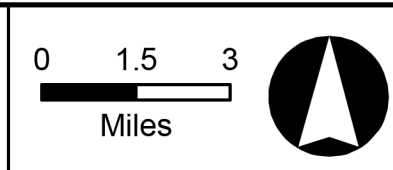
F.A. RTE.	SECTION	COUNTY	TOTAL SHEETS	SHEET NO.
	2019-134-I	VARIOUS	274	86
CONTRACT NO. 62K08				
ILLINOIS				

MODEL Default
 FILE NAME: \\CURRENT PROJECTS\active\105000 DOT Landscapes Maintenance\GIS Data\2019 Mor. Maps\South_621651\PDFs_For_CADD\155015558.dgn



STATE OF ILLINOIS
DEPARTMENT OF TRANSPORTATION

LANDSCAPE MAINTENANCE



CONTRACT # 62K08- I-55 FROM GRUNDY
COUNTY LINE TO RT. 30

PAY ITEM # 25000750 - MOWING ACRE

--	--	--	--

USER NAME = berk	DESIGNED -	REVISED -
	DRAWN -	REVISED -
PLOT SCALE = 2.00' / in.	CHECKED -	REVISED -
PLOT DATE = 11/4/2019	DATE - 11/4/2019	REVISED -

STATE OF ILLINOIS
DEPARTMENT OF TRANSPORTATION

SCALE:	SHEET	OF	SHEETS	STA.	TO	STA.
--------	-------	----	--------	------	----	------

F.A. RTE.	SECTION	COUNTY	TOTAL SHEETS	SHEET NO.
	2019-134-I	VARIOUS	274	87
			CONTRACT NO. 62K08	
ILLINOIS				

MODEL: Default
 FILE NAME: \\CURRENT PROJECTS\active\105000 DOT Landscapes Maintenance\CIS Data\2019 Mow Maps\South 62H65\PDFs For CAD\DIS5B155B.dgn

TURF ID	WORK ORDER	ACRES	SHEET NUMBER(S)
777	62H65-003	1.97	1, 2
778	62H65-003	6.53	2, 3, 4, 5
779	62H65-003	0.35	4, 5
780	62H65-003	0.19	5
781	62H65-003	0.07	5
782	62H65-003	1.89	15, 16, 17
783	62H65-003	1.71	15, 16
784	62H65-003	2.27	16, 17
785	62H65-003	1.71	15, 16, 17
786	62H65-003	0.65	18
787	62H65-003	2.08	18, 19
788	62H65-003	0.88	18, 19
789	62H65-003	0.82	18, 19
790	62H65-003	0.25	24
791	62H65-003	0.86	25, 26
792	62H65-003	0.43	25, 26
793	62H65-003	1.91	25, 26
794	62H65-003	0.84	24, 25
795	62H65-003	0.41	25, 26
796	62H65-003	0.28	26
797	62H65-003	0.37	26
798	62H65-003	5.12	26, 27, 28
799	62H65-003	1.26	28, 29, 30
800	62H65-003	1.78	26, 27, 28
801	62H65-003	0.27	28
802	62H65-003	1.64	26, 27, 28
803	62H65-003	0.15	28
804	62H65-003	0.33	28
805	62H65-003	0.37	28
806	62H65-003	0.16	5
807	62H65-003	0.43	5
808	62H65-003	0.58	5
809	62H65-003	8.89	5, 6, 7, 8, 9
810	62H65-003	0.36	5
811	62H65-003	7.16	5, 6, 7, 8, 9, 10, 11, 12, 13, 14
812	62H65-003	4.28	6, 7, 8, 9, 10
813	62H65-003	0.70	9, 10
814	62H65-003	5.30	9, 10, 11, 12
815	62H65-003	2.69	12, 13, 14
816	62H65-003	3.52	9, 10, 11, 12, 13, 14
818	62H65-003	0.42	28
819	62H65-003	0.27	28
820	62H65-003	1.23	28, 29, 30
821	62H65-003	1.35	28, 29, 30
822	62H65-003	1.21	30
823	62H65-003	1.24	30, 31
824	62H65-003	0.21	30
825	62H65-003	0.17	30
973	62H65-003	2.27	42, 43, 44
974	62H65-003	0.90	41, 42
COLUMN A TOTAL:		80.67	

TURF ID	WORK ORDER	ACRES	SHEET NUMBER(S)
975	62H65-003	2.44	38, 39, 40, 41
1045	62H65-003	1.55	36, 37, 38
1046	62H65-003	0.33	36
1047	62H65-003	0.51	36
1062	62H65-003	1.62	36, 37, 38
1063	62H65-003	0.48	36
1064	62H65-003	0.35	36
1065	62H65-003	1.96	34, 35, 36
1092	62H65-003	1.11	44
1093	62H65-003	0.68	44
1140	62H65-003	0.74	38, 39
1141	62H65-003	2.16	42, 43, 44
1304	62H65-003	0.07	5
1305	62H65-003	0.06	5
1306	62H65-003	0.06	5
1307	62H65-003	0.11	5
1308	62H65-003	0.03	5
1309	62H65-003	0.01	5
1310	62H65-003	0.04	5
1311	62H65-003	0.05	5
1312	62H65-003	0.29	17
1313	62H65-003	0.13	17
1314	62H65-003	0.04	17, 18
1315	62H65-003	0.31	18
1316	62H65-003	0.16	24, 25
1317	62H65-003	0.02	25, 26
1318	62H65-003	0.07	25, 26
1319	62H65-003	0.04	26
1320	62H65-003	0.06	28
1321	62H65-003	0.06	26
1322	62H65-003	0.18	28
1323	62H65-003	0.37	30
1324	62H65-003	0.42	30
1327	62H65-003	0.56	30, 31
1328	62H65-003	0.67	30, 31
1929	62H65-003	0.30	5, 6
1930	62H65-003	0.44	14
1931	62H65-003	0.43	14
1932	62H65-003	0.48	14
1933	62H65-003	0.40	14
1934	62H65-003	0.35	14
1935	62H65-003	0.50	14
1936	62H65-003	0.08	14
1937	62H65-003	0.16	15
1938	62H65-003	0.48	15
1939	62H65-003	0.20	15
1940	62H65-003	0.80	15
1941	62H65-003	0.14	15
1942	62H65-003	0.58	15
1943	62H65-003	0.28	15
COLUMN B TOTAL:		23.36	

TURF ID	WORK ORDER	ACRES	SHEET NUMBER(S)
1944	62H65-003	0.79	15
1945	62H65-003	0.23	15
1946	62H65-003	0.04	17, 18
1947	62H65-003	0.31	18
1948	62H65-003	0.04	18
1951	62H65-003	0.13	31
1952	62H65-003	0.73	33, 34
1953	62H65-003	2.01	32, 33, 34
1954	62H65-003	1.04	32, 33
1955	62H65-003	2.08	34, 35, 36
1956	62H65-003	1.69	39, 40, 41
1957	62H65-003	0.45	41, 42
2156	62H65-003	0.95	14
2185	62H65-003	3.15	1, 2, 3, 4, 5
2186	62H65-003	3.34	1, 2, 3, 4, 5
2187	62H65-003	0.72	1
2188	62H65-003	0.56	1
2422	62H65-003	0.15	14
2423	62H65-003	0.18	15
2455	62H65-003	0.66	23, 24
2456	62H65-003	3.97	20, 22, 23, 24
2457	62H65-003	1.75	20, 21, 22
2458	62H65-003	2.11	20, 21
2459	62H65-003	1.14	20, 21
2460	62H65-003	0.70	19, 20, 21
2461	62H65-003	1.08	20, 22
2462	62H65-003	0.30	20
2463	62H65-003	0.17	20
2464	62H65-003	1.43	23, 24
2465	62H65-003	7.33	19, 20, 21, 22, 23
2466	62H65-003	0.90	23, 24
2467	62H65-003	0.48	24
2468	62H65-003	0.07	24
2469	62H65-003	1.25	28, 29, 30
2470	62H65-003	1.02	33, 34
2471	62H65-003	0.60	34
2472	62H65-003	0.27	34
2473	62H65-003	1.00	33, 34
2482	62H65-003	2.89	16, 17
2483	62H65-003	1.45	18
2484	62H65-003	1.42	18, 19
2485	62H65-003	2.58	27, 28
2486	62H65-003	5.35	28, 29, 30
2487	62H65-003	2.18	30
2488	62H65-003	0.93	30, 31
COLUMN C TOTAL:		61.62	

PAY ITEM # 25000750 MOWING ACRE	165.65
WO 62K08 TOTAL ACRES	


STATE OF ILLINOIS DEPARTMENT OF TRANSPORTATION LANDSCAPE MAINTENANCE	CONTRACT # 62K08 I-55 FROM GRUNDY COUNTY LINE TO RT. 30 PAY ITEM # 25000750 - MOWING ACRE SUMMARY OF MAP QUANTITIES	
--	--	--

USER NAME = berk	DESIGNED -	REVISED -
	DRAWN -	REVISED -
PLOT SCALE = 2.00' / in.	CHECKED -	REVISED -
PLOT DATE = 11/4/2019	DATE - 11/4/2019	REVISED -

STATE OF ILLINOIS
DEPARTMENT OF TRANSPORTATION

SCALE: SHEET OF SHEETS STA. TO STA.

F.A. RTE.	SECTION	COUNTY	TOTAL SHEETS	SHEET NO.
	2019-134-I	VARIOUS	274	88
ILLINOIS			CONTRACT NO. 62K08	



STATE OF ILLINOIS
DEPARTMENT OF TRANSPORTATION

LANDSCAPE MAINTENANCE

0 100 200



Feet



DZMGM

STRUCTURES

- Guardrail
- Noise Abatement Wall
- Concrete Barrier Wall
- Other Wall
- Fence

STRUCTURES

WEED CONTROL

MOWING

- Mowing (Acre)

MODEL: Default
FILE NAME: \\CURRENT PROJECTS\active\1405000 DOT Landscaps Maintenance\CIS Data\2019 Map_Maps\South_621651\PDFs_For_CADD\I55SB\I55SB.dgn

USER NAME = berk	DESIGNED -	REVISED -
	DRAWN -	REVISED -
PLOT SCALE = 2.00' / in.	CHECKED -	REVISED -
PLOT DATE = 11/4/2019	DATE - 11/4/2019	REVISED -

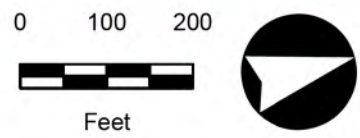
STATE OF ILLINOIS
DEPARTMENT OF TRANSPORTATION

SCALE: SHEET OF SHEETS STA. TO STA.

F.A. RTE.	SECTION	COUNTY	TOTAL SHEETS	SHEET NO.
	2019-134-I	VARIOUS	274	89
ILLINOIS			CONTRACT NO. 62K08	



STATE OF ILLINOIS
DEPARTMENT OF TRANSPORTATION
 LANDSCAPE MAINTENANCE



DZMGM

- STRUCTURES**
- Guardrail
 - Noise Abatement Wall
 - Concrete Barrier Wall
 - Other Wall
 - Fence

STRUCTURES

WEED CONTROL

- MOWING**
- Mowing (Acre)

MODEL: Default
 FILE NAME: \\CURRENT PROJECTS\active\1405000 DOT Landscaps Maintenance\CIS Data\2019 Map_Maps\South_621651\PDFs_For_CADD\I55SB1555B.dgn

USER NAME = berk	DESIGNED -	REVISED -
PLOT SCALE = 2.00' / in.	DRAWN -	REVISED -
PLOT DATE = 11/4/2019	CHECKED -	REVISED -
	DATE - 11/4/2019	REVISED -

STATE OF ILLINOIS
DEPARTMENT OF TRANSPORTATION

SCALE: SHEET OF SHEETS STA. TO STA.

F.A. RTE.	SECTION	COUNTY	TOTAL SHEETS	SHEET NO.
	2019-134-I	VARIOUS	274	90
ILLINOIS			CONTRACT NO. 62K08	



**STATE OF ILLINOIS
DEPARTMENT OF TRANSPORTATION**

LANDSCAPE MAINTENANCE

0 100 200



Feet



DZMGM

STRUCTURES

- Guardrail
- - - Noise Abatement Wall
- Concrete Barrier Wall
- Other Wall
- - - Fence

STRUCTURES

WEED CONTROL

MOWING

- Mowing (Acre)

MODEL: Default
FILE NAME: \\CURRENT PROJECTS\active\105000 DOT Landscaps Maintenance\CIS Data\2019 Map Maps\South_621651\PDFs_For_CADD\1551551558.dwg

USER NAME = berk	DESIGNED -	REVISED -
PLOT SCALE = 2.00' / in.	DRAWN -	REVISED -
PLOT DATE = 11/4/2019	CHECKED -	REVISED -
	DATE - 11/4/2019	REVISED -

**STATE OF ILLINOIS
DEPARTMENT OF TRANSPORTATION**

SCALE: SHEET OF SHEETS STA. TO STA.

F.A. RTE.	SECTION	COUNTY	TOTAL SHEETS	SHEET NO.
	2019-134-I	VARIOUS	274	91
ILLINOIS			CONTRACT NO. 62K08	

MODEL: Default
 FILE NAME: \\CURRENT PROJECTS\active\1405000 DOT Landscapes Maintenance\CIS Data\2019 Map_Maps\South_621651\PDFs_For_CADD\1551551558.dwg



STATE OF ILLINOIS DEPARTMENT OF TRANSPORTATION LANDSCAPE MAINTENANCE	0 100 200 Feet		STRUCTURES Guardrail Noise Abatement Wall Concrete Barrier Wall Other Wall Fence	STRUCTURES	WEED CONTROL	MOWING Mowing (Acre)		
--	-----------------------	--	--	-------------------	---------------------	--------------------------------	--	--

USER NAME = berk	DESIGNED -	REVISED -
	DRAWN -	REVISED -
PLOT SCALE = 2.00' / in.	CHECKED -	REVISED -
PLOT DATE = 11/4/2019	DATE - 11/4/2019	REVISED -

STATE OF ILLINOIS
DEPARTMENT OF TRANSPORTATION

SCALE:	SHEET	OF	SHEETS	STA.	TO	STA.
--------	-------	----	--------	------	----	------

F.A. RTE.	SECTION	COUNTY	TOTAL SHEETS	SHEET NO.
	2019-134-I	VARIOUS	274	92
			CONTRACT NO. 62K08	
ILLINOIS				



**STATE OF ILLINOIS
DEPARTMENT OF TRANSPORTATION**

LANDSCAPE MAINTENANCE

0 100 200



Feet



DZMGM

- STRUCTURES**
- Guardrail
 - Noise Abatement Wall
 - Concrete Barrier Wall
 - Other Wall
 - Fence

STRUCTURES

WEED CONTROL

MOWING

- ⊗ Mowing (Acre)

MODEL: Default
FILE NAME: \\CURRENT PROJECTS\active\1405000 DOT Landscapes Maintenance\CIS Data\2019 Map_Maps\South_621651\PDFs_For_CADD\I55SB\I55SB.dgn

USER NAME = berk	DESIGNED -	REVISED -
PLOT SCALE = 2.00' / in.	DRAWN -	REVISED -
PLOT DATE = 11/4/2019	CHECKED -	REVISED -
	DATE - 11/4/2019	REVISED -

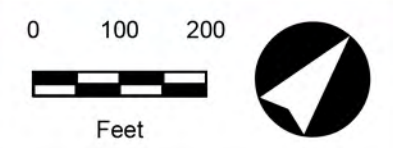
**STATE OF ILLINOIS
DEPARTMENT OF TRANSPORTATION**

SCALE: SHEET OF SHEETS STA. TO STA.

F.A. RTE.	SECTION	COUNTY	TOTAL SHEETS	SHEET NO.
	2019-134-I	VARIOUS	274	93
			CONTRACT NO. 62K08	
ILLINOIS				



STATE OF ILLINOIS
DEPARTMENT OF TRANSPORTATION
 LANDSCAPE MAINTENANCE



DZM	STRUCTURES	STRUCTURES	WEED CONTROL	MOWING
	— Guardrail			☒ Mowing (Acre)
	- - - Noise Abatement Wall			
	— Concrete Barrier Wall			
	- - - Other Wall			
	- - - Fence			

MODEL: Default
 FILE NAME: \\CURRENT PROJECTS\active\1405000 DOT Landscapes Maintenance\CIS Data\2019 Map_Maps\South_621651\PDFs_For_CADD\1551551558.dgn

USER NAME = berk	DESIGNED -	REVISED -
	DRAWN -	REVISED -
PLOT SCALE = 2.00' / in.	CHECKED -	REVISED -
PLOT DATE = 11/4/2019	DATE - 11/4/2019	REVISED -

STATE OF ILLINOIS
DEPARTMENT OF TRANSPORTATION

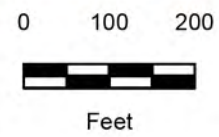
SCALE:	SHEET	OF	SHEETS	STA.	TO	STA.
--------	-------	----	--------	------	----	------

F.A. RTE.	SECTION	COUNTY	TOTAL SHEETS	SHEET NO.
	2019-134-I	VARIOUS	274	94
ILLINOIS			CONTRACT NO. 62K08	



**STATE OF ILLINOIS
DEPARTMENT OF TRANSPORTATION**

LANDSCAPE MAINTENANCE



- STRUCTURES**
- Guardrail
 - Noise Abatement Wall
 - Concrete Barrier Wall
 - Other Wall
 - Fence

STRUCTURES

WEED CONTROL

MOWING
X Mowing (Acre)

MODEL Default FILE Name: \\CURRENT PROJECTS\active\105000 DOT Landscapes Maintenance\CIS Data\2019 Nov. Maps\South_621651\PDFs_For_CADD\105000\105000.dgn

USER NAME = berk	DESIGNED -	REVISED -
PLOT SCALE = 2.00' / in.	DRAWN -	REVISED -
PLOT DATE = 11/4/2019	CHECKED -	REVISED -
	DATE - 11/4/2019	REVISED -

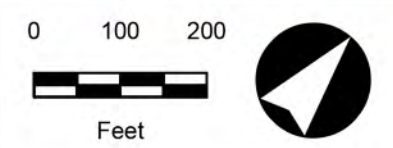
**STATE OF ILLINOIS
DEPARTMENT OF TRANSPORTATION**

SCALE: SHEET OF SHEETS STA. TO STA.

F.A. RTE.	SECTION	COUNTY	TOTAL SHEETS	SHEET NO.
	2019-134-I	VARIOUS	274	95
			CONTRACT NO. 62K08	
ILLINOIS				



STATE OF ILLINOIS
DEPARTMENT OF TRANSPORTATION
 LANDSCAPE MAINTENANCE



- STRUCTURES**
- Guardrail
 - - - Noise Abatement Wall
 - Concrete Barrier Wall
 - - - Other Wall
 - - - Fence

STRUCTURES

WEED CONTROL

- MOWING**
- ⊗ Mowing (Acre)

MODEL: Default
 FILE NAME: \\CURRENT PROJECTS\active\1055000 DOT Landscapes Maintenance\CIS Data\2019 Map Maps\South 621651\PDFs For CAD\DDI550155508.dwg

USER NAME = berk	DESIGNED -	REVISED -
PLOT SCALE = 2.00' / in.	DRAWN -	REVISED -
PLOT DATE = 11/4/2019	CHECKED -	REVISED -
	DATE - 11/4/2019	REVISED -

STATE OF ILLINOIS
DEPARTMENT OF TRANSPORTATION

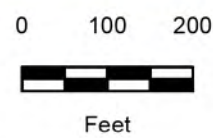
SCALE: SHEET OF SHEETS STA. TO STA.

F.A. RTE.	SECTION	COUNTY	TOTAL SHEETS	SHEET NO.
	2019-134-I	VARIOUS	274	96
ILLINOIS			CONTRACT NO. 62K08	



**STATE OF ILLINOIS
DEPARTMENT OF TRANSPORTATION**

LANDSCAPE MAINTENANCE



DZMGM

- STRUCTURES**
- Guardrail
 - Noise Abatement Wall
 - Concrete Barrier Wall
 - Other Wall
 - - - Fence

STRUCTURES

WEED CONTROL

MOWING

- ⊗ Mowing (Acre)

MODEL: Default
FILE NAME: \\CURRENT PROJECTS\active\1405000 DOT Landscaps Maintenance\CIS Data\2019 Map_Maps\South_6216519DfL For CAD\DDI55B155B.dwg

USER NAME = berk	DESIGNED -	REVISED -
	DRAWN -	REVISED -
PLOT SCALE = 2.00' / in.	CHECKED -	REVISED -
PLOT DATE = 11/4/2019	DATE - 11/4/2019	REVISED -

**STATE OF ILLINOIS
DEPARTMENT OF TRANSPORTATION**

SCALE: SHEET OF SHEETS STA. TO STA.

F.A. RTE.	SECTION	COUNTY	TOTAL SHEETS	SHEET NO.
	2019-134-I	VARIOUS	274	97
ILLINOIS			CONTRACT NO. 62K08	



STATE OF ILLINOIS DEPARTMENT OF TRANSPORTATION LANDSCAPE MAINTENANCE	0 100 200 Feet		STRUCTURES — Guardrail — Noise Abatement Wall — Concrete Barrier Wall — Other Wall - - - Fence	STRUCTURES	WEED CONTROL	MOWING Mowing (Acre)		
--	-----------------------------	--	--	-------------------	---------------------	--------------------------------	--	--


 MODEL: Default
 FILE NAME: \\CURRENT PROJECTS\active\1405000 DOT Landscapes Maintenance\CIS Data\2019 Nov. Maps\South_621651\PDFs For CAD\DDI55B155B.dwg

USER NAME = berk	DESIGNED -	REVISED -
	DRAWN -	REVISED -
PLOT SCALE = 2.00' / in.	CHECKED -	REVISED -
PLOT DATE = 11/4/2019	DATE - 11/4/2019	REVISED -

STATE OF ILLINOIS
DEPARTMENT OF TRANSPORTATION

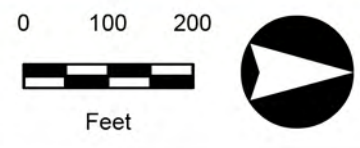
SCALE:	SHEET	OF	SHEETS	STA.	TO STA.
--------	-------	----	--------	------	---------

F.A. RTE.	SECTION	COUNTY	TOTAL SHEETS	SHEET NO.
	2019-134-I	VARIOUS	274	98
ILLINOIS				
CONTRACT NO. 62K08				



**STATE OF ILLINOIS
DEPARTMENT OF TRANSPORTATION**

LANDSCAPE MAINTENANCE



- STRUCTURES**
- Guardrail
 - Noise Abatement Wall
 - Concrete Barrier Wall
 - Other Wall
 - Fence

STRUCTURES

WEED CONTROL

- MOWING**
- Mowing (Acre)

MODEL: Default; FILE NAME: \\CURRENT PROJECTS\active\1405000 DOT Landscapes Maintenance\CIS Data\2019 Nov. Maps\South_621651\PDFs_For_CADD\155B\155B.dgn

USER NAME = berk	DESIGNED -	REVISED -
PLOT SCALE = 2.00' / in.	DRAWN -	REVISED -
PLOT DATE = 11/4/2019	CHECKED -	REVISED -
	DATE - 11/4/2019	REVISED -

**STATE OF ILLINOIS
DEPARTMENT OF TRANSPORTATION**

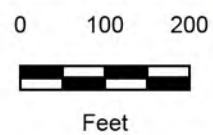
SCALE: SHEET OF SHEETS STA. TO STA.

F.A. RTE.	SECTION	COUNTY	TOTAL SHEETS	SHEET NO.
	2019-134-I	VARIOUS	274	99
ILLINOIS			CONTRACT NO. 62K08	



**STATE OF ILLINOIS
DEPARTMENT OF TRANSPORTATION**

LANDSCAPE MAINTENANCE



DZM/GMT

- STRUCTURES**
- Guardrail
 - Noise Abatement Wall
 - Concrete Barrier Wall
 - Other Wall
 - Fence

STRUCTURES

WEED CONTROL

- MOWING**
- ⊗ Mowing (Acre)

MODEL: Default
FILE NAME: \\CURRENT PROJECTS\active\1405000 DOT Landscapes Maintenance\CIS Data\2019 Map Maps\South_621651901s For CAD\DIS55B155B.dwg

USER NAME = berk	DESIGNED -	REVISED -
PLOT SCALE = 2.00' / in.	DRAWN -	REVISED -
PLOT DATE = 11/4/2019	CHECKED -	REVISED -
	DATE - 11/4/2019	REVISED -

**STATE OF ILLINOIS
DEPARTMENT OF TRANSPORTATION**

SCALE:	SHEET	OF	SHEETS	STA.	TO	STA.
--------	-------	----	--------	------	----	------

F.A. RTE.	SECTION	COUNTY	TOTAL SHEETS	SHEET NO.
	2019-134-I	VARIOUS	274	100
ILLINOIS			CONTRACT NO. 62K08	