

044

STATE OF ILLINOIS
DEPARTMENT OF TRANSPORTATION

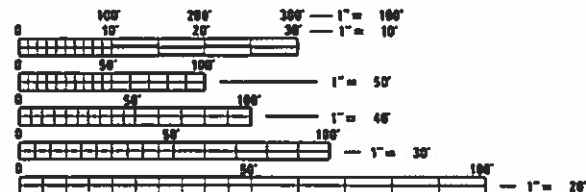
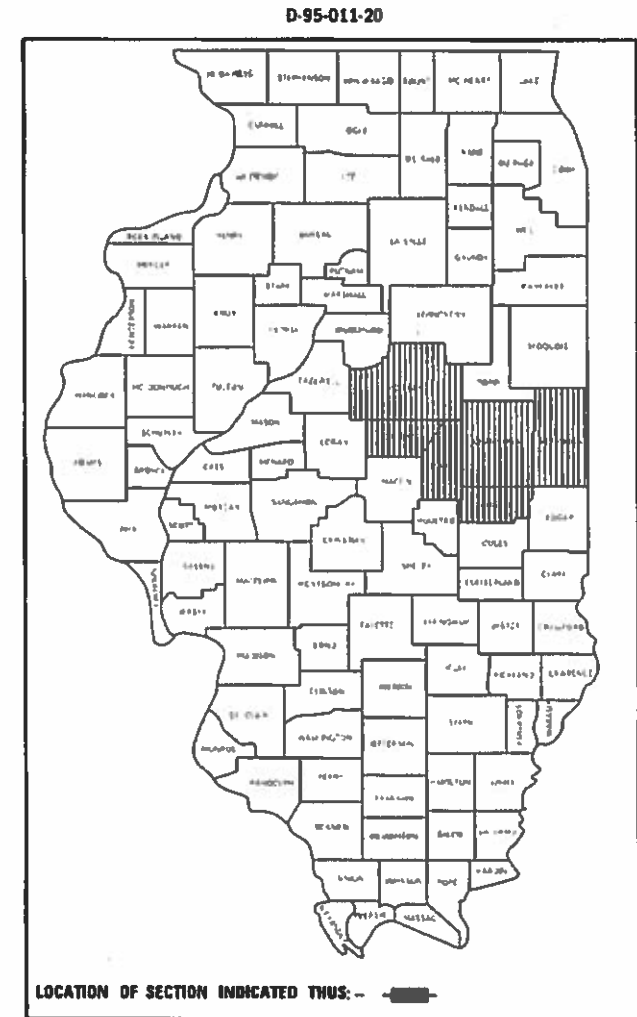
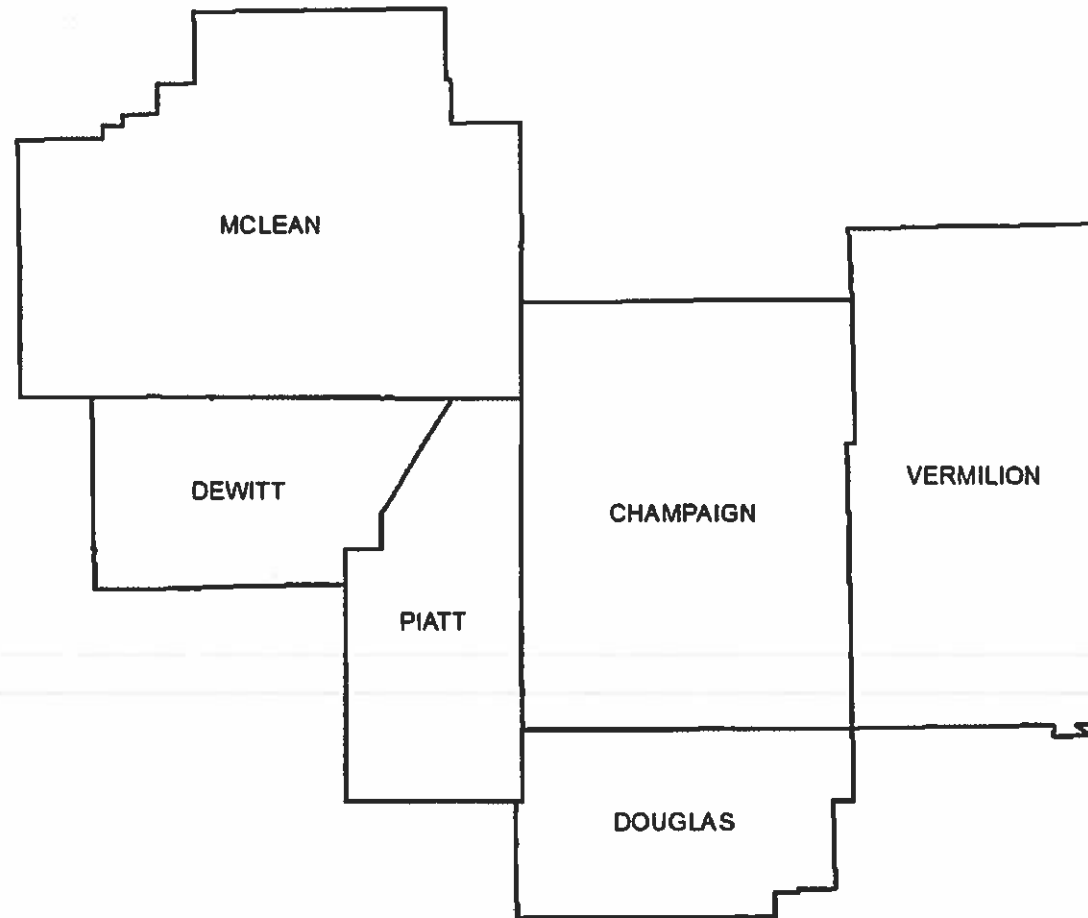
F.A.I. RATE	SECTION	COUNTY	TOTAL SHEETS	SHEET NO.
VAR	D5 WEED SPRAYING 2020-1	VARIOUS	17	1
CONTRACT NO. 70E44				

FOR INDEX OF SHEETS, SEE SHEET NO. 2
FOR SUMMARY OF QUANTITIES, SEE SHEET NO. 8

PROPOSED HIGHWAY PLANS

VARIOUS ROUTES
SECTION D5 WEED SPRAYING 2020-1
DISTRICT WIDE WEED SPRAYING
VARIOUS COUNTIES

C-95-025-20



FULL SIZE PLANS HAVE BEEN PREPARED USING STANDARD ENGINEERING SCALES. REDUCED SIZED PLANS WILL NOT CONFORM TO STANDARD SCALES. IN MAKING MEASUREMENTS ON REDUCED PLANS, THE ABOVE SCALES MAY BE USED.

J.U.L.I.E.
JOINT UTILITY LOCATION INFORMATION FOR EXCAVATORS
1-800-992-0123
OR 811

PROJECT ENGINEER: JASON STULTS
PROJECT MANAGER: AVOREE GORE
PROJECT DESIGNER: SHANNON QUINN
PHONE: (217)-465-4181

CONTRACT NO. 70E44

GROSS LENGTH = 2,672,343.88 FT. = 506.13 MILE
NET LENGTH = 2,672,343.88 FT. = 506.13 MILE

STATE OF ILLINOIS
DEPARTMENT OF TRANSPORTATION

SUBMITTED 10/15 2019
Kensila Yarnot
REGIONAL ENGINEER

Dec 6 2019
Shannon Quinn
ENGINEER OF DESIGN AND ENVIRONMENT

Dec 9 2019
Paul P. Quinn
DIRECTOR OF HIGHWAYS PROJECT IMPLEMENTATION

PRINTED BY THE AUTHORITY
OF THE STATE OF ILLINOIS

INDEX OF SHEETS

SHEET NO.	DESCRIPTION
1	COVER SHEET
2	INDEX OF SHEETS, LIST OF STANDARDS & GENERAL NOTES
3	LOCATION MAP 1: DEWITT AND PIATT COUNTIES
4	LOCATION MAP 2: MCLEAN COUNTY
5	LOCATION MAP 3: CHAMPAIGN COUNTY
6	LOCATION MAP 4: VERMILLION COUNTY
7	LOCATION MAP 5: DOUGLAS COUNTY
8	SUMMARY OF QUANTITIES
9-17	SCHEDULE OF QUANTITIES

GENERAL NOTES

G.N. 100
 ENGLISH UNITS OF MEASUREMENT SHALL GOVERN AND SUPERSEDE ANY METRIC UNITS SHOWN IN THIS CONTRACT. WHERE INCLUDED, METRIC UNITS ARE FOR INFORMATION ONLY.

G.N.100A
 ELECTRONIC FILES AND/OR ELECTRONIC SURVEY INFORMATION INCLUDING CADD FILES WILL NOT BE AVAILABLE TO THE CONTRACTOR.

COMMITMENTS

THERE ARE NO COMMITMENTS FOR THIS PROJECT.

LIST OF HIGHWAY STANDARDS

STANDARD NO.	DESCRIPTION
000001-07	STANDARD SYMBOLS, ABBREVIATIONS AND PATTERNS
701101-05	OFF-RD OPERATIONS, MULTILANE, 15' (4.5 m) TO 24" (600m) FROM PAVEMENT EDGE
701106-02	OFF-RD OPERATIONS, MULTILANE, MORE THAN 15' (4.5m) AWAY
701426-09	LANE CLOSURE, MULTILANE, INTERMITTENT OR MOVING OPER., FOR SPEEDS ≥ 45MPH
701901-08	TRAFFIC CONTROL DEVICES

MODEL: \\MODELS\MHFS
 FILE: \\models\pub\pub\com\dot\illinois\pws\PHWDOT\Documents\DOT_Offices\District_5\Projects\Dist5\70E44\CADD\Drawings\Index of Sheets Gen Note & Highway Stds.dgn

USER NAME = quinnsd	DESIGNED -	REVISED -
	DRAWN -	REVISED -
PLOT SCALE = 40.0000 ' / in.	CHECKED -	REVISED -
PLOT DATE = 10/9/2019	DATE -	REVISED -

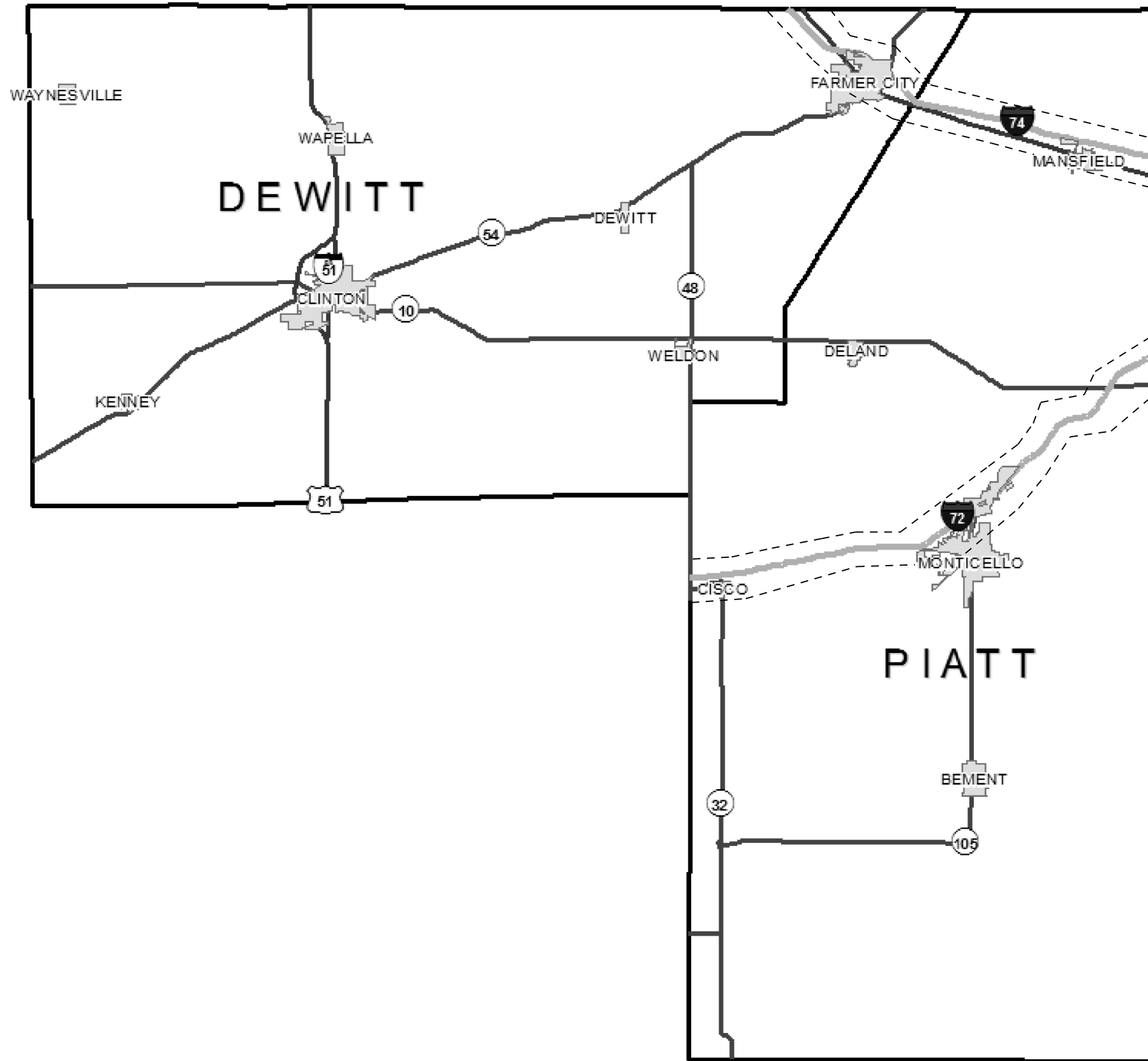
**STATE OF ILLINOIS
 DEPARTMENT OF TRANSPORTATION**

**INDEX OF SHEETS, LIST OF STANDARDS
 & GENERAL NOTES**


SCALE: SHEET 1 OF 1 SHEETS STA. TO STA.

F.A.I. RTE.	SECTION	COUNTY	TOTAL SHEETS	SHEET NO.
VAR	D5 WEEK SPRAYING 2020-1	VARIOUS	17	2
			CONTRACT NO. 70E44	
			ILLINOIS FED. AID PROJECT	

LOCATION MAP 1: DEWITT & PIATT COUNTIES



TOWNSHIPS:
 DEWITT: SANTA ANNA
 PIATT: BLUE RIDGE, WILLOW BRANCH, MONTICELLO, SAGAMON


 WEED SPRAYING LOCATION



MODEL: \\MODELS\MARFES
 FILE: \\MARFES_Plan\pub\GIS\DOT\Illinois\gpr\PWD\DOT\Documents\DOT_Offices\District_5\Projects\DS70E44\CADD\Map\CA\Drawings\DS70E44\Map1-loc1.mxd

USER NAME = quinnsd	DESIGNED -	REVISED -
	DRAWN -	REVISED -
PLOT SCALE = 40,0000 ' / in.	CHECKED -	REVISED -
PLOT DATE = 10/9/2019	DATE -	REVISED -

**STATE OF ILLINOIS
 DEPARTMENT OF TRANSPORTATION**

LOCATION MAP 1

SCALE: SHEET 1 OF 5 SHEETS STA. TO STA.

F.A.I. RTE.	SECTION	COUNTY	TOTAL SHEETS	SHEET NO.
VAR	D5 WEED SPRAYING 2020-1	VARIOUS	17	3
			CONTRACT NO. 70E44	
ILLINOIS FED. AID PROJECT				

LOCATION MAP 3: CHAMPAIGN COUNTY

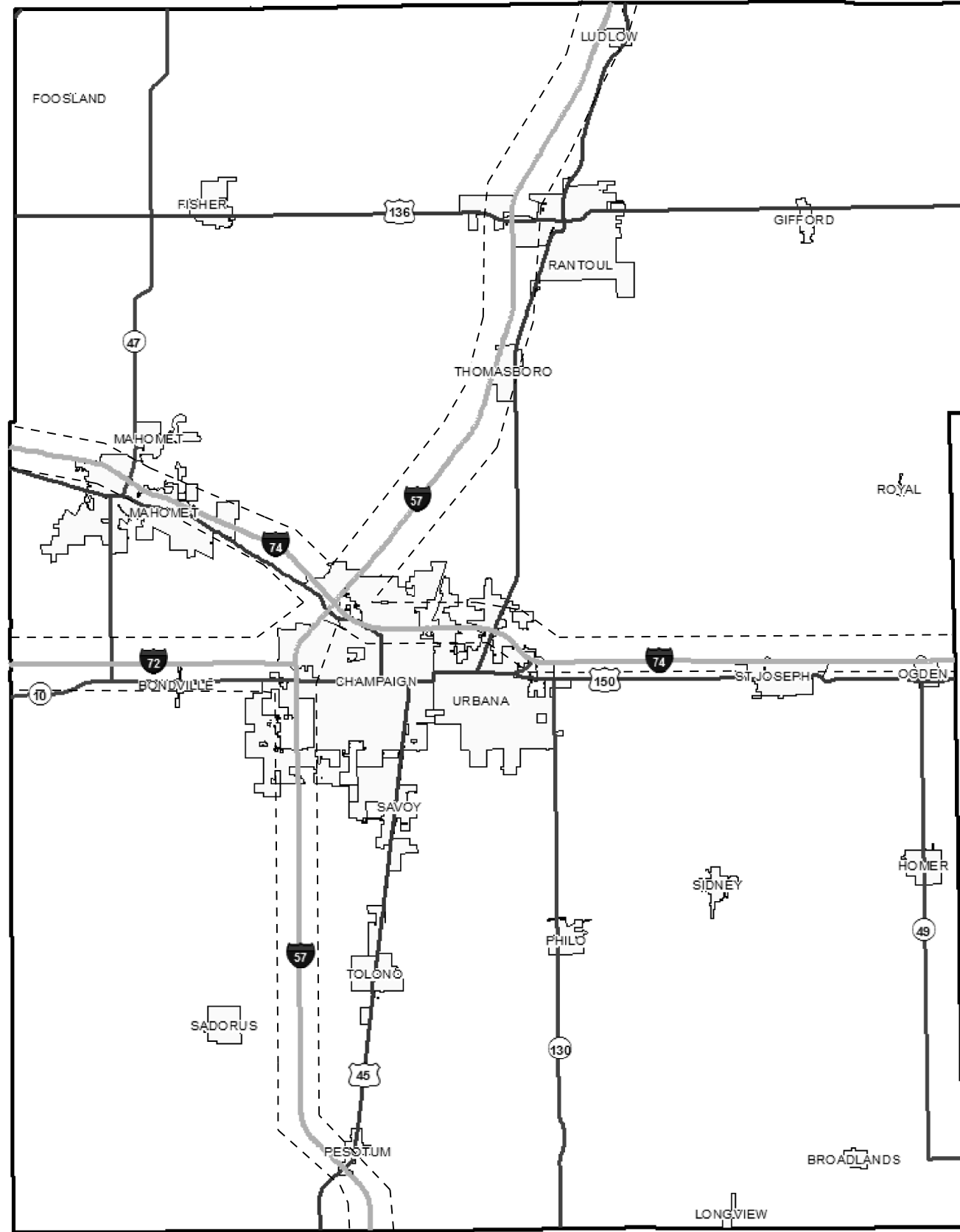
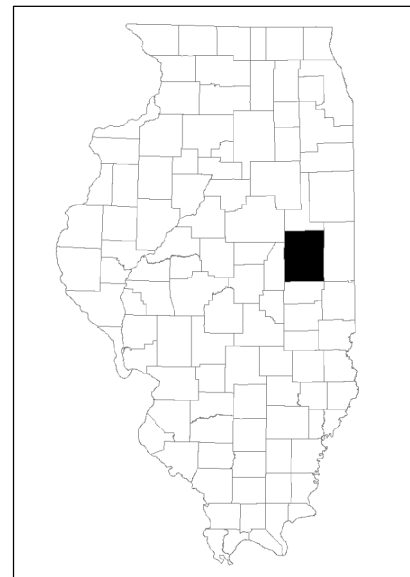


TOWNSHIPS:

MAHOMET, HENSLEY, SCOTT, SOMER,
CHAMPAIGN CITY, URBANA, ST. JOSEPH,
OGDEN, RANTOUL, LUDLOW, TOLONO,
PESOTUM, CUNNINGHAM



WEED SPRAYING LOCATION



MODEL: \\MODELS\MARIS
 FILE: \\MARIS_P\pub\champaign.dwg
 I:\projects\70E44\Documents\DOT_Offices\Bartlett_S\Projects\70E44\CADD\Bartlett_S\70E44\Map3.dwg

USER NAME = quinnsd	DESIGNED -	REVISED -
	DRAWN -	REVISED -
PLOT SCALE = 40,0000' / in.	CHECKED -	REVISED -
PLOT DATE = 10/9/2019	DATE -	REVISED -

**STATE OF ILLINOIS
DEPARTMENT OF TRANSPORTATION**

LOCATION MAP 3


SCALE: SHEET 3 OF 5 SHEETS STA. TO STA.

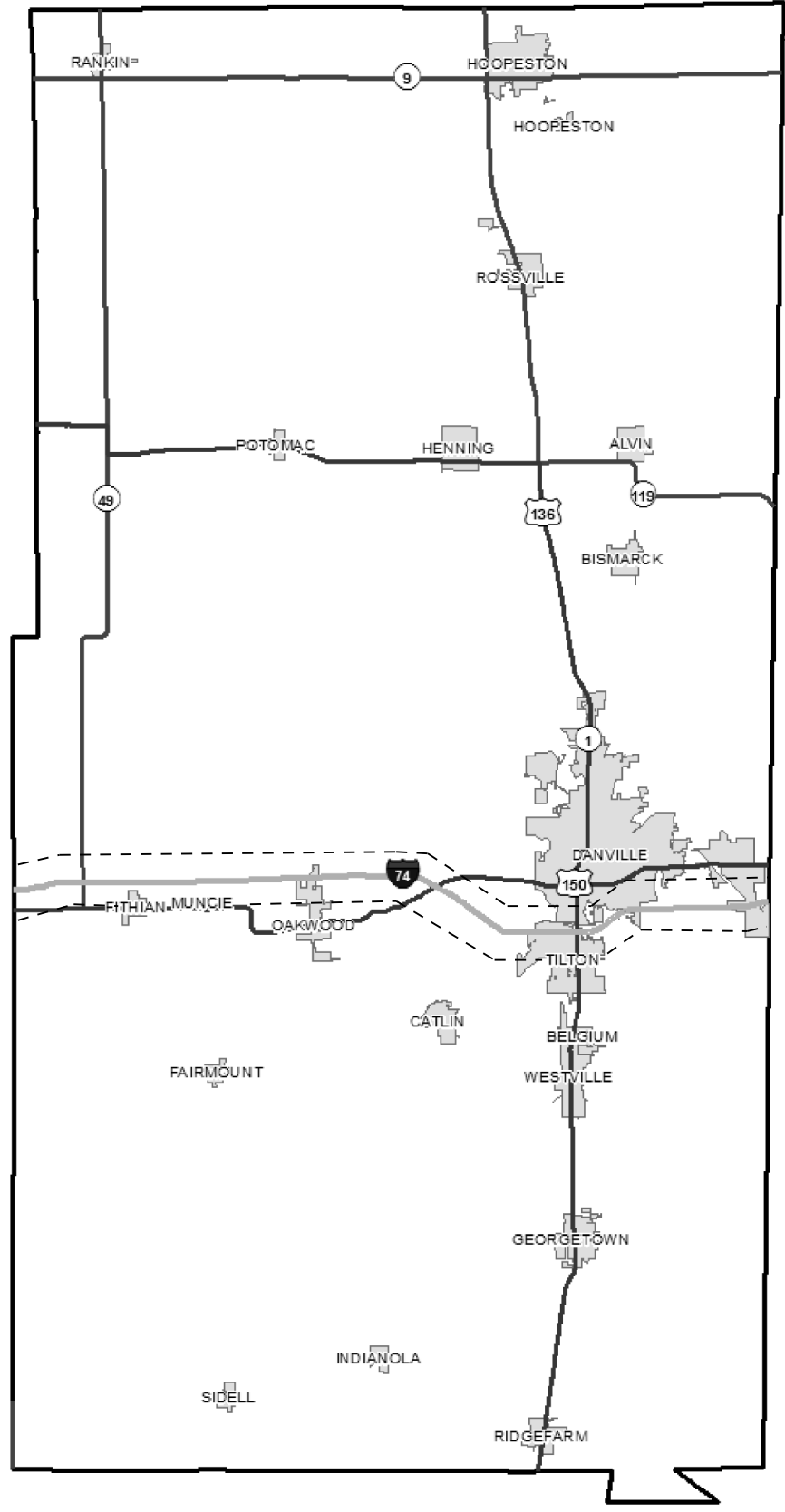
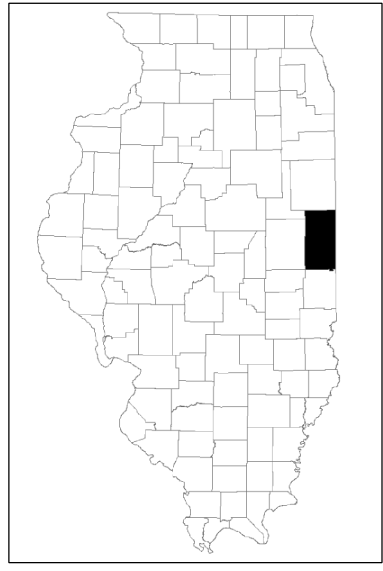
F.A.I. RTE.	SECTION	COUNTY	TOTAL SHEETS	SHEET NO.
VAR	D5 WEED SPRAYING 2020-1	VARIOUS	17	5
			CONTRACT NO. 70E44	
ILLINOIS FED. AID PROJECT				

LOCATION MAP 4: VERMILION COUNTY



TOWNSHIPS:
OAKWOOD, CATLIN, DANVILLE


WEED SPRAYING LOCATION



MODEL: \\MODELS\MAPS
 FILE: Maps: p:\pub\m\com.doi\Illinois\p\p\WDDOT\Documents\DOT_Offices\District 5\Projects\D570E44\CADD\Map\CAD\kres\D570E44\p1-loc4.mxd

USER NAME = quinnsd	DESIGNED -	REVISED -
	DRAWN -	REVISED -
PLOT SCALE = 40,0000 ' / in.	CHECKED -	REVISED -
PLOT DATE = 10/9/2019	DATE -	REVISED -

**STATE OF ILLINOIS
DEPARTMENT OF TRANSPORTATION**

LOCATION MAP 4


SCALE: SHEET 4 OF 5 SHEETS STA. TO STA.

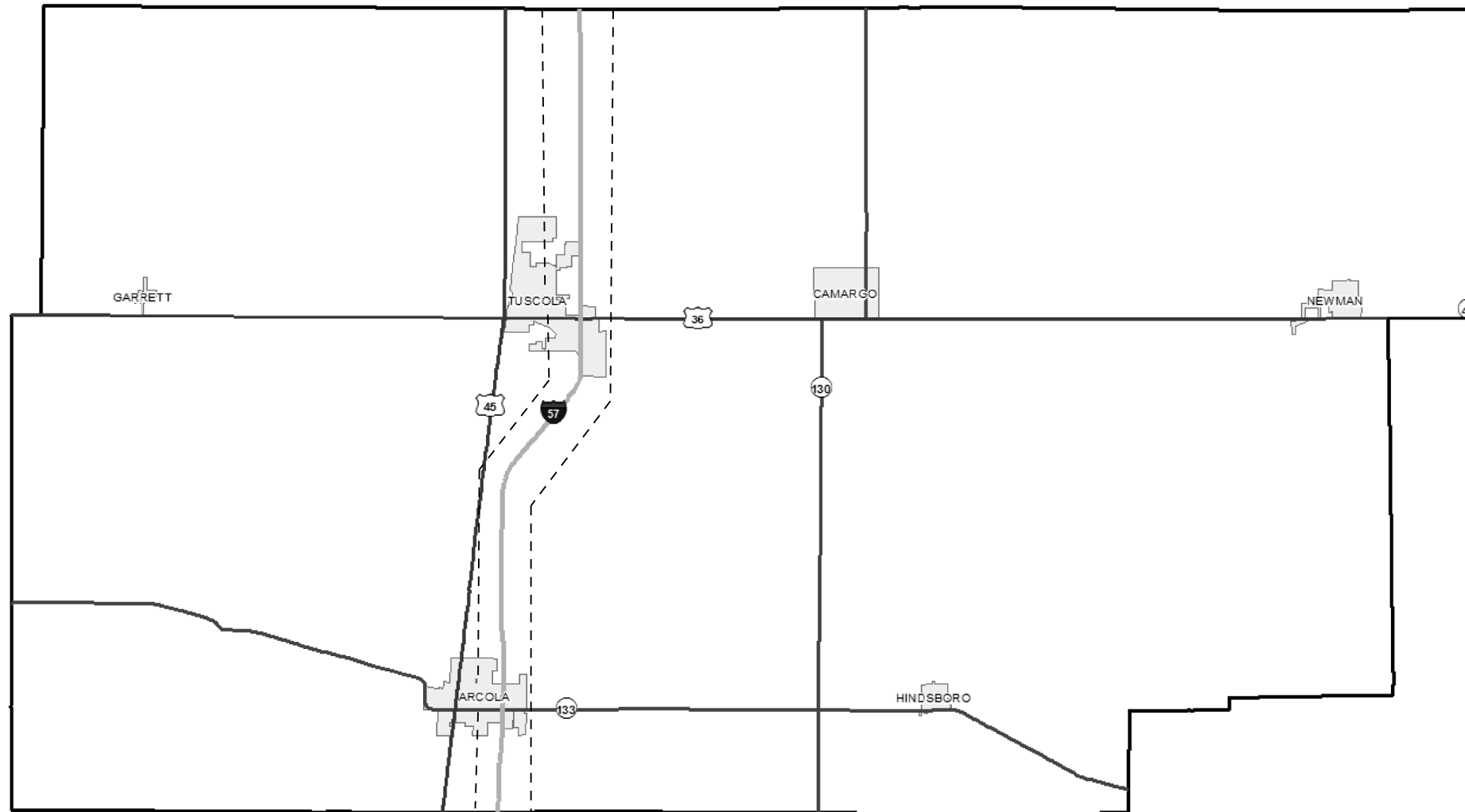
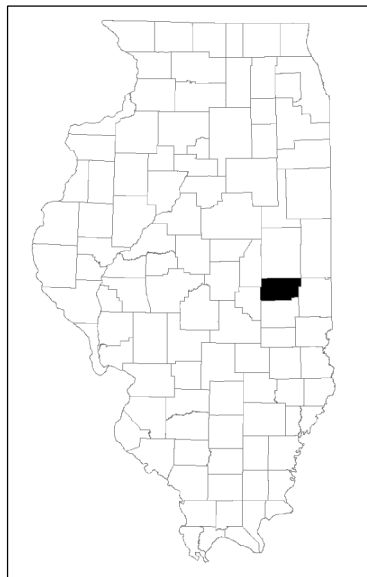
F.A.I. RTE.	SECTION	COUNTY	TOTAL SHEETS	SHEET NO.
VAR	D5 WEED SPRAYING 2020-1	VARIOUS	17	6
			CONTRACT NO. 70E44	
ILLINOIS FED. AID PROJECT				

LOCATION MAP 5: DOUGLAS COUNTY



TOWNSHIPS:
TUSCOLA, ARCOLA


WEED SPRAYING LOCATION



MODEL: \\MODELS\MH\MS
 FILE: \\maps: public\gis\dot: illinois\pws:PWIDOT\Documents\DOT_Offices\District_5\Projects\DS70E44\CADD\dot\CADD\kres\DS70E44\pl-loc\Map5

USER NAME = quinnsd	DESIGNED -	REVISED -
	DRAWN -	REVISED -
PLOT SCALE = 40,0000 ' / in.	CHECKED -	REVISED -
PLOT DATE = 10/9/2019	DATE -	REVISED -

**STATE OF ILLINOIS
DEPARTMENT OF TRANSPORTATION**

LOCATION MAP 5

SCALE: SHEET 5 OF 5 SHEETS STA. TO STA.

F.A.I. RTE.	SECTION	COUNTY	TOTAL SHEETS	SHEET NO.
VAR	D5 WEED SPRAYING 2020-1	VARIOUS	17	7
			CONTRACT NO. 70E44	
ILLINOIS FED. AID PROJECT				

SCHEDULE OF QUANTITIES

MCLEAN COUNTY

ROUTE	LOCATION	STARTING LOCATION	ENDING LOCATION	ESTIMATED AREA ACRES	X0322294	X0322294	X0325947	X0325947	K0029636	K0029636	URBAN/ RURAL	COUNTY
					PLATEAU HERBICIDE (3 oz/acre) GALLON	PLATEAU HERBICIDE (3 oz/acre) GALLON	MILESTONE HERBICIDE (5 oz/acre) GALLON	MILESTONE HERBICIDE (5 oz/acre) GALLON	ESCORT XP HERBICIDE (0.33 oz/acre) POUND	ESCORT XP HERBICIDE (0.33 oz/acre) POUND		
I-74	WB	WOODFORD CO LINE	CARLOCK INT	4.17	0.10		0.16		0.09		RURAL	MCLEAN
I-74	EB	WOODFORD CO LINE	CARLOCK INT	4.17	0.10		0.16		0.09		RURAL	MCLEAN
I-74	WB RAMP	CARLOCK INT	CARLOCK INT	1.18	0.03		0.05		0.02		RURAL	MCLEAN
I-74	EB RAMP	CARLOCK INT	CARLOCK INT	1.33	0.03		0.05		0.03		RURAL	MCLEAN
I-74	WB	CARLOCK INT	US 150 INT	18.84	0.44		0.74		0.39		RURAL	MCLEAN
I-74	EB	CARLOCK INT	US 150 INT	18.84	0.44		0.74		0.39		RURAL	MCLEAN
I-74	NW RAMP	US 150 INT	174 WB	0.57	0.01		0.02		0.01		RURAL	MCLEAN
I-74	SW RAMP	US 150 INT	174 EB	1.06	0.02		0.04		0.02		RURAL	MCLEAN
I-74	SE RAMP	US 150 INT	174 EB	0.40	0.01		0.02		0.01		RURAL	MCLEAN
I-74	NE RAMP	US 150 INT	174 WB	1.00	0.02		0.04		0.02		RURAL	MCLEAN
I-74	WB	US 150 INT	SN 057-0105 OVERHEAD	4.91	0.12		0.19		0.10		RURAL	MCLEAN
I-74	EB	US 150 INT	SN 057-0105 OVERHEAD	4.91	0.12		0.19		0.10		RURAL	MCLEAN
I-74	EB	SN 057-0105 OVERHEAD	EXIT 127	1.41		0.03		0.06		0.03	URBAN	MCLEAN
I-74	WB	SN 057-0105 OVERHEAD	EXIT 163 MERGE	2.98		0.07		0.12		0.06	URBAN	MCLEAN
I-74	EB	155/174 SPLIT - EXIT 127	155/174 MERGE	2.25		0.05		0.09		0.05	URBAN	MCLEAN
174	EB	155/174 SPLIT - EXIT 127	155 MERGE	3.86		0.09		0.15		0.08	URBAN	MCLEAN
174	WB	EXIT 163 MERGE	EXIT 163 SB	1.15		0.03		0.04		0.02	URBAN	MCLEAN
174	WB	EXIT 163 MERGE	EXIT 163 NB	2.61		0.06		0.10		0.05	URBAN	MCLEAN
174/155	SB/NB	174/155 MERGE	RAAB RD	0.35		0.01		0.01		0.01	URBAN	MCLEAN
174/155	SB/NB	RAAB RD	MARKET ST INT	10.66		0.25		0.42		0.22	URBAN	MCLEAN
174/155	SB RAMP	MARKET ST INT	MARKET ST INT	2.16		0.05		0.08		0.04	URBAN	MCLEAN
174/155	NB RAMP	MARKET ST INT	MARKET ST INT	2.42		0.06		0.09		0.05	URBAN	MCLEAN
174/155	SB/NB	MARKET ST INT	SN 057-0006	9.10		0.21		0.36		0.19	URBAN	MCLEAN
174/155	SB	SN 057-0006	174/155 SPLIT	1.14		0.03		0.04		0.02	URBAN	MCLEAN
174	EB	174/155 SPLIT	VETERANS PKWY INT	1.70		0.04		0.07		0.04	URBAN	MCLEAN
174	EB RAMP	VETERANS PKWY INT	VETERANS PKWY INT	1.62		0.04		0.06		0.03	URBAN	MCLEAN
155	SB 174/155 SPLIT	174/155 SPLIT	155/VETERANS PKWY MERGE	2.81		0.07		0.11		0.06	URBAN	MCLEAN
155	SB 155/ VETS PKWY MERGE	155/VETERANS PKWY MERGE	US 51/174 EXIT	1.37		0.03		0.05		0.03	URBAN	MCLEAN
155	NB 155 EXIT 157B	EXIT 157B	NB 174/155 MERGE	2.95		0.07		0.12		0.06	URBAN	MCLEAN
155	NB VETERANS PKWY	EXIT 157B	EXIT 157A	0.70		0.02		0.03		0.01	URBAN	MCLEAN
155	EB VETS PKWY/174 MERGE	EXIT 157A	EB 174 MERGE	1.15		0.03		0.04		0.02	URBAN	MCLEAN
VETERANS PKWY	EB VETS PKWY/EXIT 134B MERGE	EXIT 157A	SB 174 / EXIT 134B MERGE	0.61		0.01		0.02		0.01	URBAN	MCLEAN
VETERANS PKWY	EB VETERANS PKWY	SB 174 / EXIT 134B MERGE	SN 057-0251	0.17		0.00		0.01		0.00	URBAN	MCLEAN
VETERANS PKWY	WB VETERANS PKWY	SN 057-0251	174 EXIT	0.24		0.01		0.01		0.00	URBAN	MCLEAN
174	NB 174 - VETERANS PKWY INT	NB 174/NB 155 MERGE	NB 174 EXIT 134B	2.32		0.05		0.09		0.05	URBAN	MCLEAN
174	SB 174 - VETERANS PKWY INT	VETERANS PKWY/EB 174 MERGE	EXIT 157A/EB 174 MERGE	0.49		0.01		0.02		0.01	URBAN	MCLEAN
174	NB 174 - EXIT 134B RAMP	EXIT 134B	EXIT 134B/VETERANS PKWY MERGE	0.87		0.02		0.03		0.02	URBAN	MCLEAN
NB/SB VETS PKWY	SN 057-0251 TO SN 057-0254	SN 057-0251	SN 057-0254	0.43		0.01		0.02		0.01	URBAN	MCLEAN
174	NB 174 - EXIT 134A RAMP	EXIT 134A	EXIT 134A/VETERANS PKWY MERGE	0.60		0.01		0.02		0.01	URBAN	MCLEAN
VETS PKWY	WB VETERANS PKWY	NB 174 EXIT	NB 174 MERGE	0.79		0.02		0.03		0.02	URBAN	MCLEAN
NB/SB VETS PKWY	SN 057-0251 TO SN 057-0254	SN 057-0254	NB 174 EXIT	1.94		0.05		0.08		0.04	URBAN	MCLEAN
174/155	NB	SN 057-0006	NB 155/174 MERGE	1.26		0.03		0.05		0.03	URBAN	MCLEAN
174	EB	174 - 157A MERGE	US 51 INT	5.06		0.12		0.20		0.10	URBAN	MCLEAN
174	WB	174 - EXIT 134B	US 51 INT	5.10		0.12		0.20		0.11	URBAN	MCLEAN
174	EB RAMP	US 51 INT	US 51 INT	1.99		0.05		0.08		0.04	URBAN	MCLEAN
174	WB RAMP	US 51 INT	US 51 INT	1.98		0.05		0.08		0.04	URBAN	MCLEAN
174	EB	US 51 INT	SN 057-0127 - DOWNS INT	25.55		0.60		1.00		0.53	URBAN	MCLEAN
174	WB	US 51 INTERCHANGE	SN 057-0127 - DOWNS INT	25.55		0.60		1.00		0.53	URBAN	MCLEAN
174	EB RAMP	EXIT 142 DOWNS INTERCHANGE	EXIT 142 DOWNS INTERCHANGE	1.61		0.04		0.06		0.03	URBAN	MCLEAN
174	WB RAMP	EXIT 142 DOWNS INTERCHANGE	EXIT 142 DOWNS INTERCHANGE	1.47		0.03		0.06		0.03	URBAN	MCLEAN
174	EB	SN 057-0127 - DOWNS INT	MP 143.47	3.85		0.09		0.15		0.08	URBAN	MCLEAN
174	WB	SN 057-0127 - DOWNS INT	MP 143.47	3.85		0.09		0.15		0.08	URBAN	MCLEAN

MODEL: \\MODELMH\MS...
 FILE: \\MODELMH\MS...
 PROJECTS\0570E44\CADD\DATA\CADD\PROJECTS\0570E44\SP-Schedule of Quantities.dgn

USER NAME = quinnnd	DESIGNED -	REVISED -
	DRAWN -	REVISED -
PLOT SCALE = 40.0000 ' / in.	CHECKED -	REVISED -
PLOT DATE = 10/9/2019	DATE -	REVISED -

**STATE OF ILLINOIS
DEPARTMENT OF TRANSPORTATION**

SCHEDULE OF QUANTITIES

SCALE: SHEET 4 OF 9 SHEETS STA. TO STA.

F.A.I. RTE.	SECTION	COUNTY	TOTAL SHEETS	SHEET NO.
VAR	D5 WEED SPRAYING 2020-1	VARIOUS	17	12
CONTRACT NO. 70E44				
ILLINOIS FED. AID PROJECT				

SCHEDULE OF QUANTITIES

MCLEAN COUNTY (CONT.)

ROUTE	LOCATION	STARTING LOCATION	ENDING LOCATION	ESTIMATED AREA	X0322294	X0322294	X0325947	X0325947	K0029636	K0029636	URBAN/RURAL	COUNTY
					PLATEAU HERBICIDE (3 oz/acre)	PLATEAU HERBICIDE (3 oz/acre)	MILESTONE HERBICIDE (5 oz/acre)	MILESTONE HERBICIDE (5 oz/acre)	ESCORT XP HERBICIDE (0.33 oz/acre)	ESCORT XP HERBICIDE (0.33 oz/acre)		
				ACRES	GALLON	GALLON	GALLON	GALLON	POUND	POUND		
I39	NB	EXIT 164 I39 NB	SN 057-0215	3.23		0.08		0.13		0.07	URBAN	MCLEAN
I39	NB	SN 057-0215	NB I39/I55 MERGE	0.59		0.01		0.02		0.01	URBAN	MCLEAN
I39	NB	SB I55 EXIT 164	NB I39/I55 MERGE	0.86		0.02		0.03		0.02	URBAN	MCLEAN
I39	SB	NB I55 / SB I55 SPLIT	SN 057-0214	1.59		0.04		0.06		0.03	URBAN	MCLEAN
I39	SB	SN 057-0214	SB I39/ NB I55 MERGE	2.39		0.06		0.09		0.05	URBAN	MCLEAN
I39	SB	NB I55 / SB I55 SPLIT	SB I39/SB I55/ SB I74 MERGE	2.16		0.05		0.08		0.04	URBAN	MCLEAN
I39	NB	NB I39/I55 MERGE	SN 057-0217	1.21		0.03		0.05		0.02	URBAN	MCLEAN
I39	SB	NB I55 / SB I55 SPLIT	SN 057-0216	0.24		0.01		0.01		0.00	URBAN	MCLEAN
I39	NB	SN 057-0217	SN 057-0213	3.68		0.09		0.14		0.08	URBAN	MCLEAN
I39	SB	SN 057-0216	SN 057-0213	3.68		0.09		0.14		0.08	URBAN	MCLEAN
I39	NB RAMPS	EXIT 2 US 51 INTERCHANGE	EXIT 2 US 51 INTERCHANGE	1.39		0.03		0.05		0.03	URBAN	MCLEAN
I39	SB RAMPS	EXIT 2 US 51 INTERCHANGE	EXIT 2 US 51 INTERCHANGE	1.50		0.04		0.06		0.03	URBAN	MCLEAN
I39	NB	SN 057-0213	MP 1.91	0.00		0.00		0.00		0.00	URBAN	MCLEAN
I39	SB	SN 057-0213	MP 1.91	0.00		0.00		0.00		0.00	URBAN	MCLEAN
I39	NB	MP 1.91	SN 057-0206	0.00	0.00		0.00		0.00		RURAL	MCLEAN
I39	SB	MP 1.91	SN 057-0205	0.00	0.00		0.00		0.00		RURAL	MCLEAN
I39	NB RAMPS	EXIT 5 HUDSON INTERCHANGE	EXIT 5 HUDSON INTERCHANGE	1.82	0.04		0.07		0.04		RURAL	MCLEAN
I39	SB RAMPS	EXIT 5 HUDSON INTERCHANGE	EXIT 5 HUDSON INTERCHANGE	1.84	0.04		0.07		0.04		RURAL	MCLEAN
I39	NB	SN 057-0206	SN 057-0204	11.15	0.26		0.44		0.23		RURAL	MCLEAN
I39	SB	SN 057-0205	SN 057-0204	11.15	0.26		0.44		0.23		RURAL	MCLEAN
I39	NB RAMPS	EXIT 8 IL 251 INTERCHANGE	EXIT 8 IL 251 INTERCHANGE	1.39	0.03		0.05		0.03		RURAL	MCLEAN
I39	SB RAMPS	EXIT 8 IL 251 INTERCHANGE	EXIT 8 IL 251 INTERCHANGE	1.51	0.04		0.06		0.03		RURAL	MCLEAN
I39	NB	SN 057-0204	END OF MEDIAN N OF SN 057-0204	0.43	0.01		0.02		0.01		RURAL	MCLEAN
I39	SB	SN 057-0204	END OF MEDIAN N OF SN 057-0204	0.43	0.01		0.02		0.01		RURAL	MCLEAN
I39	NB	END OF MEDIAN N OF SN 057-0204	WOODFORD COUNTY LINE	1.60	0.04		0.06		0.03		RURAL	MCLEAN
I39	SB	END OF MEDIAN N OF SN 057-0204	WOODFORD COUNTY LINE	1.60	0.04		0.06		0.03		RURAL	MCLEAN
TOTALS:				649.8	9.3	6.0	15.4	10.0	8.1	5.3		
				ACRES	GALLON (RURAL)	GALLON (URBAN)	GALLON (RURAL)	GALLON (URBAN)	POUND (RURAL)	POUND (URBAN)		

MODEL: \\MODELMAME\...
 FILE: \\MODELMAME\...

USER NAME = quinnsd	DESIGNED -	REVISED -
	DRAWN -	REVISED -
PLOT SCALE = 40.0000 ' / in.	CHECKED -	REVISED -
PLOT DATE = 10/9/2019	DATE -	REVISED -

**STATE OF ILLINOIS
DEPARTMENT OF TRANSPORTATION**

SCHEDULE OF QUANTITIES

SCALE: SHEET 6 OF 9 SHEETS STA. TO STA.

F.A.I. RTE.	SECTION	COUNTY	TOTAL SHEETS	SHEET NO.
VAR	D5 WEED SPRAYING 2020-1	VARIOUS	17	14
CONTRACT NO. 70E44				
ILLINOIS		FED. AID PROJECT		

SCHEDULE OF QUANTITIES

PIATT COUNTY

ROUTE	LOCATION	STARTING LOCATION	ENDING LOCATION	ESTIMATED AREA ACRES	X0322294	X0322294	X0325947	X0325947	K0029636	K0029636	URBAN/ RURAL	COUNTY
					PLATEAU HERBICIDE (3 oz/acre) GALLON	PLATEAU HERBICIDE (3 oz/acre) GALLON	MILESTONE HERBICIDE (5 oz/acre) GALLON	MILESTONE HERBICIDE (5 oz/acre) GALLON	ESCORT XP HERBICIDE (0.33 oz/acre) POUND	ESCORT XP HERBICIDE (0.33 oz/acre) POUND		
172	EB RAMP	MACON COUNTY LINE	172 MERGE	0.85	0.02		0.03		0.02		RURAL	PIATT
172	WB RAMP	MACON COUNTY LINE	172 MERGE	0.84	0.02		0.03		0.02		RURAL	PIATT
172	EB	MACON COUNTY LINE	MP 162.98	25.90	0.61		1.01		0.53		RURAL	PIATT
172	WB	MACON COUNTY LINE	MP 162.98	25.90	0.61		1.01		0.53		RURAL	PIATT
172	EB	MP 162.98	SN 074-0065 - BRIDGE ST INT	3.49		0.08		0.14		0.07	URBAN	PIATT
172	WB	MP 162.98	SN 074-0065 - BRIDGE ST INT	3.49		0.08		0.14		0.07	URBAN	PIATT
172	EB RAMP	EXIT 164 - BRIDGE ST INT	EXIT 164 - BRIDGE ST INT	1.64		0.04		0.06		0.03	URBAN	PIATT
172	WB RAMP	EXIT 164 - BRIDGE ST INT	EXIT 164 - BRIDGE ST INT	1.65		0.04		0.06		0.03	URBAN	PIATT
172	EB	SN 074-0065 - BRIDGE ST INT	SN 074-0071 - IL 105 INT	7.26		0.17		0.28		0.15	URBAN	PIATT
172	WB	SN 074-0065 - BRIDGE ST INT	SN 074-0071 - IL 105 INT	7.26		0.17		0.28		0.15	URBAN	PIATT
172	EB RAMP	EXIT 166 - IL 105 INT	EXIT 166 - IL 105 INT	2.57		0.06		0.10		0.05	URBAN	PIATT
172	WB RAMP	EXIT 166 - IL 105 INT	EXIT 166 - IL 105 INT	1.68		0.04		0.07		0.03	URBAN	PIATT
172	EB	SN 074-0071 - IL 105 INT	MP 167.58	5.68		0.13		0.22		0.12	URBAN	PIATT
172	WB	SN 074-0071 - IL 105 INT	MP 167.58	5.68		0.13		0.22		0.12	URBAN	PIATT
172	EB	MP 167.58	SN 074-0026 - WHITE HEATH RD INT	5.26	0.12		0.21		0.11		RURAL	PIATT
172	WB	MP 167.58	SN 074-0026 - WHITE HEATH RD INT	5.26	0.12		0.21		0.11		RURAL	PIATT
172	EB RAMP	EXIT 169 - WHITE HEATH RD INT	EXIT 169 - WHITE HEATH RD INT	1.62	0.04		0.06		0.03		RURAL	PIATT
172	WB RAMP	EXIT 169 - WHITE HEATH RD INT	EXIT 169 - WHITE HEATH RD INT	1.39	0.03		0.05		0.03		RURAL	PIATT
172	EB	SN 074-0026 - WHITE HEATH RD INT	SN 074-0007 - IL 10 INT	9.32	0.22		0.36		0.19		RURAL	PIATT
172	WB	SN 074-0026 - WHITE HEATH RD INT	SN 074-0007 - IL 10 INT	9.32	0.22		0.36		0.19		RURAL	PIATT
172	EB RAMP	EXIT 172 - IL 10 INTER	EXIT 172 - IL 10 INT	1.40	0.03		0.05		0.03		RURAL	PIATT
172	WB RAMP	EXIT 172 - IL 10 INT	EXIT 172 - IL 10 INT	1.40	0.03		0.05		0.03		RURAL	PIATT
172	EB	SN 074-0007 - IL 10 INT	CHAMPAIGN COUNTY LINE	6.64	0.16		0.26		0.14		RURAL	PIATT
172	WB	SN 074-0007 - IL 10 INT	CHAMPAIGN COUNTY LINE	6.64	0.16		0.26		0.14		RURAL	PIATT
174	EB	DEWITT COUNTY LINE	SN 074-0044 - MANSFIELD INT	21.59	0.51		0.84		0.45		RURAL	PIATT
174	WB	DEWITT COUNTY LINE	SN 074-0044 - MANSFIELD INT	21.59	0.51		0.84		0.45		RURAL	PIATT
174	EB RAMP	EXIT 166 - MANSFIELD INT	EXIT 166 - MANSFIELD INT	1.61	0.04		0.06		0.03		RURAL	PIATT
174	WB RAMP	EXIT 166 - MANSFIELD INT	EXIT 166 - MANSFIELD INT	1.58	0.04		0.06		0.03		RURAL	PIATT
174	EB	SN 074-0044 - MANSFIELD INT	CHAMPAIGN COUNTY LINE	7.29	0.17		0.28		0.15		RURAL	PIATT
174	WB	SN 074-0044 - MANSFIELD INT	CHAMPAIGN COUNTY LINE	7.29	0.17		0.28		0.15		RURAL	PIATT
TOTALS:				203.1	3.8	0.9	6.4	1.6	3.4	0.8		
				ACRES	GALLON (RURAL)	GALLON (URBAN)	GALLON (RURAL)	GALLON (URBAN)	POUND (RURAL)	POUND (URBAN)		

MODEL: \\MODELS\MHMS
 FILE: \\models_piatt\piatt\pwr\DOT\Documents\DOT_Offices\Bartlett_S\Projects\0570E44\CADD\DATA\CAD\Sheet\Schedule of Quantities.dgn

USER NAME = quinnsd	DESIGNED -	REVISED -
	DRAWN -	REVISED -
PLOT SCALE = 40.0000 ' / in.	CHECKED -	REVISED -
PLOT DATE = 10/9/2019	DATE -	REVISED -

**STATE OF ILLINOIS
DEPARTMENT OF TRANSPORTATION**

SCHEDULE OF QUANTITIES

SCALE: SHEET 7 OF 9 SHEETS STA. TO STA.

F.A.I. RTE.	SECTION	COUNTY	TOTAL SHEETS	SHEET NO.
VAR	D5 WEED SPRAYING 2020-1	VARIOUS	17	15
CONTRACT NO. 70E44				
ILLINOIS		FED. AID PROJECT		

SCHEDULE OF QUANTITIES

VERMILION COUNTY

ROUTE	LOCATION	STARTING LOCATION	ENDING LOCATION	ESTIMATED AREA	X0322294	X0322294	X0325947	X0325947	K0029636	K0029636	URBAN/RURAL	COUNTY
					(3 oz/acre)	(3 oz/acre)	(5 oz/acre)	(5 oz/acre)	(0.33 oz/acre)	(0.33 oz/acre)		
				ACRES	GALLON	GALLON	GALLON	GALLON	POUND	POUND		
174	EB	CHAMPAIGN COUNTY LINE	SN 092-0203 - IL 49 INT	3.73	0.09		0.15		0.08		RURAL	VERMILION
174	WB	CHAMPAIGN COUNTY LINE	SN 092-0203 - IL 49 INT	3.73	0.09		0.15		0.08		RURAL	VERMILION
174	EB RAMPS	EXIT 197 - IL 49 INT	EXIT 197 - IL 49 IN	1.76	0.04		0.07		0.04		RURAL	VERMILION
174	WB RAMPS	EXIT 197 - IL 49 INT	EXIT 197 - IL 49 INT	1.77	0.04		0.07		0.04		RURAL	VERMILION
174	EB	SN 092-0203 - IL 49 INT	SN 092-0075 - OAKWOOD INT	23.91	0.56		0.93		0.49		RURAL	VERMILION
174	WB	SN 092-0203 - IL 49 INT	SN 092-0075 - OAKWOOD INT	23.91	0.56		0.93		0.49		RURAL	VERMILION
174	EB RAMPS	EXIT 206 - OAKWOOD INT	EXIT 206 - OAKWOOD INT	1.90	0.04		0.07		0.04		RURAL	VERMILION
174	WB RAMPS	EXIT 206 - OAKWOOD INT	EXIT 206 - OAKWOOD INT	1.91	0.04		0.07		0.04		RURAL	VERMILION
174	EB	SN 092-0075 - OAKWOOD INT	MP 209.69	12.14	0.28		0.47		0.25		RURAL	VERMILION
174	WB	SN 092-0075 - OAKWOOD INT	MP 209.69	12.14	0.28		0.47		0.25		RURAL	VERMILION
174	EB	MP 209.69	SN 092-0051 - US 150 INT	0.96		0.02		0.04		0.02	URBAN	VERMILION
174	WB	MP 209.69	SN 092-0051 - US 150 INT	0.96		0.02		0.04		0.02	URBAN	VERMILION
174	EB RAMPS	EXIT 210 - US 150 INT	EXIT 210 - US 150 INT	2.56		0.06		0.10		0.05	URBAN	VERMILION
174	WB RAMPS	EXIT 210 - US 150 INT	EXIT 210 - US 150 INT	2.01		0.05		0.08		0.04	URBAN	VERMILION
174	EB	SN 092-0051 - US 150 INT	MP 211.05	3.80		0.09		0.15		0.08	URBAN	VERMILION
174	WB	SN 092-0051 - US 150 INT	MP 211.05	3.80		0.09		0.15		0.08	URBAN	VERMILION
174	EB	MP 211.05	SN 092-0128 - LEVERICH ROAD	5.09	0.12		0.20		0.11		RURAL	VERMILION
174	WB	MP 211.05	SN 092-0128 - LEVERICH ROAD	5.09	0.12		0.20		0.11		RURAL	VERMILION
174	EB	SN 092-0128 - LEVERICH ROAD	SN 092-0010 - G STREET INT	4.44		0.10		0.17		0.09	URBAN	VERMILION
174	WB	SN 092-0128 - LEVERICH ROAD	SN 092-0010 - G STREET INT	4.44		0.10		0.17		0.09	URBAN	VERMILION
174	EB RAMPS	EXIT 214 - G STREET INT	EXIT 214 - G STREET INT	0.50		0.01		0.02		0.01	URBAN	VERMILION
174	WB RAMPS	EXIT 214 - G STREET INT	EXIT 214 - G STREET INT	0.71		0.02		0.03		0.01	URBAN	VERMILION
174	EB	SN 092-0010 - G STREET INT	SN 092-0038 - IL 1 INT	2.61		0.06		0.10		0.05	URBAN	VERMILION
174	WB	SN 092-0010 - G STREET INT	SN 092-0038 - IL 1 INT	2.61		0.06		0.10		0.05	URBAN	VERMILION
174	EB RAMPS	EXIT 215A/215B - IL 1 INT	EXIT 215A/215B - IL 1 INT	2.35		0.06		0.09		0.05	URBAN	VERMILION
174	WB RAMPS	EXIT 215A/215B - IL 1 INT	EXIT 215A/215B - IL 1 INT	2.35		0.06		0.09		0.05	URBAN	VERMILION
174	EB	SN 092-0038 - IL 1 INT	SN 092-0198 - BOWMAN AVE INT	5.60		0.13		0.22		0.12	URBAN	VERMILION
174	WB	SN 092-0038 - IL 1 INT	SN 092-0198 - BOWMAN AVE INT	5.60		0.13		0.22		0.12	URBAN	VERMILION
174	EB RAMPS	EXIT 216 - BOWMAN AVE INT	EXIT 216 - BOWMAN AVE INT	1.06		0.02		0.04		0.02	URBAN	VERMILION
174	WB RAMPS	EXIT 216 - BOWMAN AVE INT	EXIT 216 - BOWMAN AVE INT	0.99		0.02		0.04		0.02	URBAN	VERMILION
174	EB	SN 092-0198 - BOWMAN AVE INT	SN 092-0025 - LYNCH RD INT	14.01		0.33		0.55		0.29	URBAN	VERMILION
174	WB	SN 092-0198 - BOWMAN AVE INT	SN 092-0026 - LYNCH RD INT	14.01		0.33		0.55		0.29	URBAN	VERMILION
174	EB RAMPS	EXIT 220 - LYNCH RD INT	EXIT 220 - LYNCH RD INT	1.62		0.04		0.06		0.03	URBAN	VERMILION
174	WB RAMPS	EXIT 220 - LYNCH RD INT	EXIT 220 - LYNCH RD INT	1.17		0.03		0.05		0.02	URBAN	VERMILION
174	EB	SN 092-0025 - LYNCH RD INT	INDIANA STATE LINE	1.25		0.03		0.05		0.03	URBAN	VERMILION
174	WB	SN 092-0026 - LYNCH RD INT	INDIANA STATE LINE	1.25		0.03		0.05		0.03	URBAN	VERMILION
TOTALS:				177.7	2.3	1.9	3.8	3.2	2.0	1.7		
				ACRES	GALLON (RURAL)	GALLON (URBAN)	GALLON (RURAL)	GALLON (URBAN)	POUND (RURAL)	POUND (URBAN)		

MODEL: M001\M001.dwg
 FILE: M001.dwg
 PROJECT: 10/9/2019
 USER: quinnnsd
 DESIGNED: -
 DRAWN: -
 CHECKED: -
 DATE: -
 REVISED: -
 REVISED: -
 REVISED: -
 REVISED: -

**STATE OF ILLINOIS
DEPARTMENT OF TRANSPORTATION**

SCHEDULE OF QUANTITIES

SCALE: SHEET 8 OF 9 SHEETS STA. TO STA.

F.A.I. RTE.	SECTION	COUNTY	TOTAL SHEETS	SHEET NO.
VAR	D5 WEED SPRAYING 2020-1	VARIOUS	16	17
CONTRACT NO. 70E44				
		ILLINOIS	FED. AID PROJECT	

SCHEDULE OF QUANTITIES

TOTALS

	ESTIMATED AREA	PLATEAU HERBICIDE (3 oz/acre)	PLATEAU HERBICIDE (3 oz/acre)	MILESTONE HERBICIDE (5 oz/acre)	MILESTONE HERBICIDE (5 oz/acre)	ESCORT XP HERBICIDE (0.33 oz/acre)	ESCORT XP HERBICIDE (0.33 oz/acre)
	ACRES	GALLON	GALLON	GALLON	GALLON	POUND	POUND
CHAMPAIGN	611.5	6.9	7.5	11.4	12.4	6.0	6.6
DEWITT	40.9	1.0		1.6		0.8	
DOUGLAS	103.4	2.9		4.9		2.6	
MCLEAN	649.8	9.3	6.0	15.4	10.0	8.1	5.3
PIATT	203.1	3.8	0.9	6.4	1.6	3.4	0.8
VERMILION	177.7	2.3	1.9	3.8	3.2	2.0	1.7
TOTALS	1786.5	26.1	16.3	43.5	27.1	23.0	14.3
	ACRES	RURAL	URBAN	RURAL	URBAN	RURAL	URBAN

FINAL TOTALS

	PLATEAU HERBICIDE (3 oz/acre)	MILESTONE HERBICIDE (5 oz/acre)	ESCORT XP HERBICIDE (0.33 oz/acre)
RURAL	26.1	43.5	23.0
URBAN	16.3	27.1	14.3
FINAL TOTALS	43	71	38
	GALLONS	GALLONS	POUNDS

MODEL: \\MODELS\MHMF5
 FILE: \\models\p10\planroom.dwg Illinois.spc:PWIDDOT\Documents\DOT_Offices\Bartlett_S\Projects\DS70E4M\CADData\CAD\Tables\DS70E4M\sh-Schedule of Quantities.dgn

	USER NAME = quinnsd	DESIGNED -	REVISED -	STATE OF ILLINOIS DEPARTMENT OF TRANSPORTATION	SCHEDULE OF QUANTITIES			F.A.I. RTE.	SECTION	COUNTY	TOTAL SHEETS	SHEET NO.
		DRAWN -	REVISED -									
	PLOT SCALE = 40.0000 ' / in.	CHECKED -	REVISED -					VAR	D5 WEED SPRAYING 2020-1	VARIOUS	17	17
	PLOT DATE = 10/16/2019	DATE -	REVISED -			SCALE:	SHEET 9	OF 9	SHEETS	STA.	TO STA.	CONTRACT NO. 70E44
											ILLINOIS FED. AID PROJECT	