

F.A.P. RITE.	SECTION	COUNTY	TOTAL SHEETS	SHEET NO.
91	(51,51Z)RS-3	COLES	211	1
ILLINOIS			CONTRACT NO. 74694	

DEPARTMENT OF TRANSPORTATION

# PROPOSED HIGHWAY PLANS

FAP ROUTE 91 (IL 16)  
SECTION (51,51Z)RS-3  
PROJECT NHPP-STP-HSIP-5L60(161)  
3P RESURFACING, ADA RAMPS, & SIGNALS  
COLES COUNTY

C-97-008-15



FOR INDEX OF SHEETS, SEE SHEET NO. 2

**AVERAGE ADT**

WEST PROJECT BEGINNING - DIVISION STREET  
AVERAGE ADT = 16,800 (2017)

DIVISION STREET - 9TH STREET  
AVERAGE ADT = 21,200 (2017)

9TH STREET - 18TH STREET (IL 130)  
AVERAGE ADT = 16,800 (2017)

18TH STREET (IL 130) - HAWTHORNE DRIVE  
AVERAGE ADT = 12,200 (2017)

HAWTHORNE DRIVE - EAST PROJECT END  
AVERAGE ADT = 4,800 (2017)

PROJECT BEGINS  
STA 459 + 75

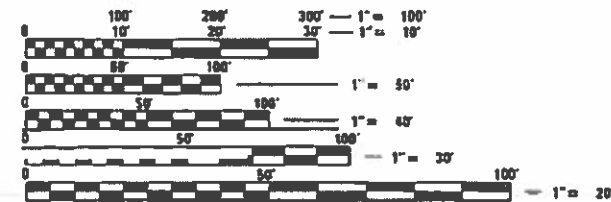
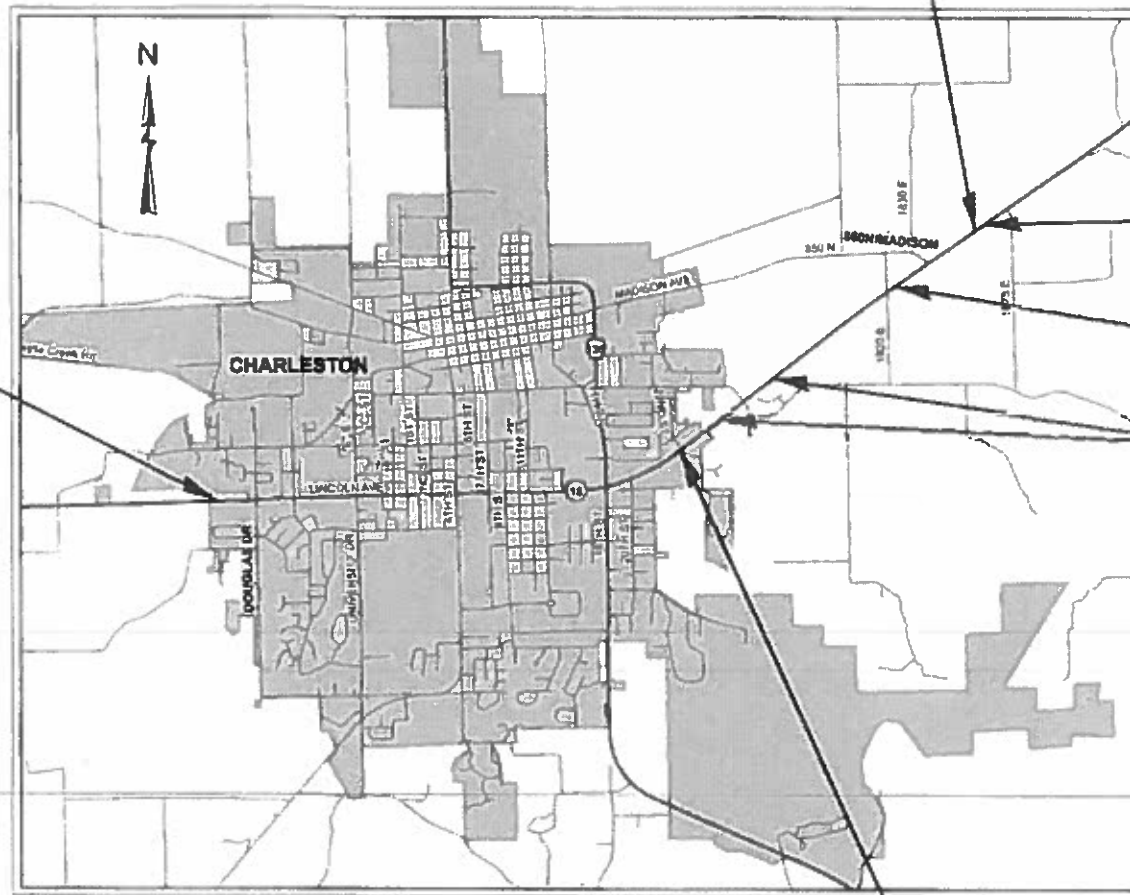
STATION EQUATION  
686 + 91.8(BK) = 106 + 93.3(AH)

PROJECT ENDS  
STA 108 + 22

STATION EQUATION  
657 + 07.40(BK) = 657 + 06.00(AH)

OMISSION  
STA 599 + 14 TO STA 616 + 46

STATION EQUATION  
585 + 40.40(BK) = 585 + 43.61(AH)



FULL SIZE PLANS HAVE BEEN PREPARED USING STANDARD ENGINEERING SCALES. REDUCED SIZED PLANS WILL NOT CONFORM TO STANDARD SCALES. IN MAKING MEASUREMENTS ON REDUCED PLANS, THE ABOVE SCALES MAY BE USED.

J.U.L.I.E.  
JOINT UTILITY LOCATION INFORMATION FOR EXCAVATION  
1-800-892-0123  
OR 811

PROJECT ENGINEER: BRIAN LEWIS  
PROJECT MANAGER: ANDREW DETERS

CONTRACT NO. 74694

GROSS LENGTH = 22,841.69 FT. = 4.326 MILE  
NET LENGTH = 21,111.69 FT. = 3.998 MILE

STATE OF ILLINOIS  
DEPARTMENT OF TRANSPORTATION

SUBMITTED October 18, 2019

*[Signature]*  
REGIONAL ENGINEER

*[Signature]*  
ENGINEER OF DESIGN AND ENVIRONMENT

*[Signature]*  
DIRECTOR OF HIGHWAYS PROJECT IMPLEMENTATION

PRINTED BY THE AUTHORITY  
OF THE STATE OF ILLINOIS





SUMMARY OF QUANTITIES			TOTAL QUANTITIES	CONSTRUCTION TYPE CODE								
CODE NO	ITEM	UNIT		NHPP URBAN 0005	STP URBAN 0005	STP RURAL 0005	HSIP 90% FED 5% STATE 5% CITY SIGNALS 0021	HSIP 90% FED 10% STATE IL 16/IL 130 SIGNALS 0021	HSIP 90% FED 6.7% STATE 3.3% CITY SIGNALS 0021	HSIP 90% FED 10% CITY HAWTHORNE SIGNALS 0021	LUMINAIRES 100% CITY 0021	PARKING LANES 50% CITY 50% STATE 0005
44003100	MEDIAN REMOVAL	SO FT	104	104								
44003510	MEDIAN REMOVAL PARTIAL DEPTH	SO FT	668	668								
44201785	CLASS D PATCHES, TYPE I, 12 INCH	SO YD	363	343	20							
44201789	CLASS D PATCHES, TYPE II, 12 INCH	SO YD	918	900	18							
44201794	CLASS D PATCHES, TYPE III, 12 INCH	SO YD	204	187	17							
44201815	CLASS D PATCHES, TYPE II, 14 INCH	SO YD	577		304	273						
44201819	CLASS D PATCHES, TYPE III, 14 INCH	SO YD	16			16						
44201821	CLASS D PATCHES, TYPE IV, 14 INCH	SO YD	52			52						
48102100	AGGREGATE WEDGE SHOULDER, TYPE B	TON	737	50	429	258						
48203100	HOT-MIX ASPHALT SHOULDERS	TON	174	174								
550A0050	STORM SEWERS, CLASS A, TYPE 1 12"	FOOT	8	8								
60235700	INLETS, TYPE A, TYPE 3 FRAME AND GRATE	EACH	1	1								
60236200	INLETS, TYPE A, TYPE 8 GRATE	EACH	1	1								
60240220	INLETS, TYPE B, TYPE 3 FRAME AND GRATE	EACH	1	1								
60255700	MANHOLES TO BE ADJUSTED WITH NEW TYPE 1 FRAME, OPEN LID	EACH	1	1								

MODEL: Default  
 FILE: M:\MS\_E\_PlanRoom.dwg  
 I:\Illinois.gov\PI\DOT\Documents\DOT\_Offices\District 7\Projects\74694\CADDData\CADDsheets\74694-sh-500.dgn

USER NAME = steffemk	DESIGNED -	REVISED -
	DRAWN -	REVISED -
PLOT SCALE = 100.0000' / in.	CHECKED -	REVISED -
PLOT DATE = 10/15/2019	DATE -	REVISED -

**STATE OF ILLINOIS**  
**DEPARTMENT OF TRANSPORTATION**

**SUMMARY OF QUANTITIES**

SCALE: SHEET OF SHEETS STA. TO STA.

F.A.P. RTE.	SECTION	COUNTY	TOTAL SHEETS	SHEET NO.
91	(51,512)RS-3	COLES	211	4
CONTRACT NO. 74694				
ILLINOIS FED. AID PROJECT				

SUMMARY OF QUANTITIES			TOTAL QUANTITIES	CONSTRUCTION TYPE CODE								
				NHPP URBAN 0005	STP URBAN 0005	STP RURAL 0005	HSIP 90% FED 5% STATE 5% CITY SIGNALS 0021	HSIP 90% FED 10% STATE IL 16/IL 130 SIGNALS 0021	HSIP 90% FED 6.7% STATE 3.3% CITY SIGNALS 0021	HSIP 90% FED 10% CITY HAWTHORNE SIGNALS 0021	LUMINARES 100% CITY 0021	PARKING LANES 50% CITY 50% STATE 0005
CODE NO	ITEM	UNIT										
60260500	INLETS TO BE ADJUSTED WITH NEW TYPE 3 FRAME AND GRATE	EACH	6	6								
60261300	INLETS TO BE ADJUSTED WITH NEW TYPE 11 FRAME AND GRATE	EACH	30	30								
60261400	INLETS TO BE ADJUSTED WITH NEW TYPE 12 FRAME AND GRATE	EACH	1	1								
60300305	FRAMES AND LIDS TO BE ADJUSTED	EACH	12	12								
60500080	REMOVING CATCH BASINS TO MAINTAIN FLOW	EACH	1	1								
60500090	REMOVING INLETS TO MAINTAIN FLOW	EACH	1	1								
60600095	CLASS SI CONCRETE (OUTLET)	CU YD	1	1								
60600605	CONCRETE CURB, TYPE B	FOOT	370	370								
60603500	COMBINATION CONCRETE CURB AND GUTTER, TYPE B-6.06	FOOT	189	189								
60603800	COMBINATION CONCRETE CURB AND GUTTER, TYPE B-6.12	FOOT	456	456								
66700205	PERMANENT SURVEY MARKERS, TYPE I	EACH	3	2	1							
66900105	UNDERGROUND STORAGE TANK REMOVAL	EACH	2	2								
* 66900200	NON-SPECIAL WASTE DISPOSAL	CU YD	120	120								

MODEL: Default  
 FILE: \\nas01c.psu.edu\pub\haronson.d\at\illinois.gov\PROJECTS\DOT\Documents\DOT\_Offices\District 7\Projects\74694\CADD\Drawings\74694-4-11-15-500.dgn

\* SPECIALTY ITEM

USER NAME = steffemk	DESIGNED -	REVISED -
	DRAWN -	REVISED -
PLOT SCALE = 100.0000' / in.	CHECKED -	REVISED -
PLOT DATE = 10/15/2019	DATE -	REVISED -

**STATE OF ILLINOIS**  
**DEPARTMENT OF TRANSPORTATION**

**SUMMARY OF QUANTITIES**

SCALE: SHEET OF SHEETS STA. TO STA.

F.A.P. RTE.	SECTION	COUNTY	TOTAL SHEETS	SHEET NO.
91	(51,51Z)RS-3	COLES	211	5
CONTRACT NO. 74694			ILLINOIS FED. AID PROJECT	

SUMMARY OF QUANTITIES			TOTAL QUANTITIES	CONSTRUCTION TYPE CODE								
CODE NO	ITEM	UNIT		NHPP URBAN 0005	STP URBAN 0005	STP RURAL 0005	HSIP 90% FED 5% STATE 5% CITY SIGNALS 0021	HSIP 90% FED 10% STATE IL 16/IL 130 SIGNALS 0021	HSIP 90% FED 6.7% STATE 3.3% CITY SIGNALS 0021	HSIP 90% FED 10% CITY HAWTHORNE SIGNALS 0021	LUMINAIRES 100% CITY 0021	PARKING LANES 50% CITY 50% STATE 0005
* 66900400	SPECIAL WASTE GROUNDWATER DISPOSAL	GALLON	220	220								
* 66900530	SOIL DISPOSAL ANALYSIS	EACH	6	6								
* 66901001	REGULATED SUBSTANCES PRE-CONSTRUCTION PLAN	LSUM	1	1								
* 66901006	REGULATED SUBSTANCES MONITORING	CAL DA	7	7								
* 66901003	REGULATED SUBSTANCES FINAL CONSTRUCTION REPORT	LSUM	1	1								
67000400	ENGINEER'S FIELD OFFICE, TYPE A	CAL MO	15	9	4	2						
67100100	MOBILIZATION	L SUM	1	0.6	0.25	0.15						
70100450	TRAFFIC CONTROL AND PROTECTION, STANDARD 701201	L SUM	1		0.35	0.65						
70100460	TRAFFIC CONTROL AND PROTECTION, STANDARD 701306	L SUM	1		0.35	0.65						
70102625	TRAFFIC CONTROL AND PROTECTION, STANDARD 701606	L SUM	1		1							
70102632	TRAFFIC CONTROL AND PROTECTION, STANDARD 701602	L SUM	1	1								
70102635	TRAFFIC CONTROL AND PROTECTION, STANDARD 701701	L SUM	1	0.9	0.1							

REV. - MS

MODEL: Default  
 FILE: M:\MS\...  
 PROJECT: 74694\CAD\DATA\CAD\Drawings\74694-STS-S00.dgn

\* SPECIALTY ITEM

USER NAME = steffenmk	DESIGNED -	REVISED -
	DRAWN -	REVISED -
PLOT SCALE = 100.0000' / in.	CHECKED -	REVISED -
PLOT DATE = 10/15/2019	DATE -	REVISED -

**STATE OF ILLINOIS**  
**DEPARTMENT OF TRANSPORTATION**

SUMMARY OF QUANTITIES

SCALE: SHEET OF SHEETS STA. TO STA.

F.A.P. RTE.	SECTION	COUNTY	TOTAL SHEETS	SHEET NO.
91	(51,512)RS-3	COLES	211	6
CONTRACT NO. 74694			ILLINOIS FED. AID PROJECT	

SUMMARY OF QUANTITIES			CONSTRUCTION TYPE CODE										
CODE NO	ITEM	UNIT	TOTAL QUANTITIES	NHPP URBAN 0005	STP URBAN 0005	STP RURAL 0005	HSIP 90% FED 5% STATE 5% CITY SIGNALS 0021	HSIP 90% FED 10% STATE IL 16/IL 130 SIGNALS 0021	HSIP 90% FED 6.7% STATE 3.3% CITY SIGNALS 0021	HSIP 90% FED 10% CITY HAWTHORNE SIGNALS 0021	LUMINAIRES 100% CITY 0021	PARKING LANES 50% CITY 50% STATE 0005	SIDE STREETS 100% CITY 0005
70102640	TRAFFIC CONTROL AND PROTECTION, STANDARD	L SUM	1	0.9	0.1								
	701801												
70107025	CHANGEABLE MESSAGE SIGN	CAL DA	28	16.8	7	4.2							
70200100	NIGHTTIME WORK ZONE LIGHTING	L SUM	1	0.9	0.1								
70300100	SHORT TERM PAVEMENT MARKING	FOOT	29191	14870	8596	5725							
70300150	SHORT TERM PAVEMENT MARKING REMOVAL	SQ FT	3928	2475	1061	392							
70300210	TEMPORARY PAVEMENT MARKING LETTERS AND SYMBOLS	SQ FT	1916	1686	32								198
70300220	TEMPORARY PAVEMENT MARKING - LINE 4"	FOOT	45756	28438	16823							53	442
70300240	TEMPORARY PAVEMENT MARKING - LINE 6"	FOOT	8859	7157	1486								216
70300250	TEMPORARY PAVEMENT MARKING - LINE 8"	FOOT	379									379	
70300260	TEMPORARY PAVEMENT MARKING - LINE 12"	FOOT	786	52	584							150	
70300280	TEMPORARY PAVEMENT MARKING - LINE 24"	FOOT	1376	1053	323								
* 72000100	SIGN PANEL - TYPE 1	SQ FT	137.5				100	25		12.5			
* 72000200	SIGN PANEL - TYPE 2	SQ FT	594				420	72	24	78			
* 78000100	THERMOPLASTIC PAVEMENT MARKING - LETTERS AND SYMBOLS	SQ FT	1916	1686	32								198

MODEL: Default  
 FILE: Model: P:\pub\baronm.dwg  
 PROJECT: 74694\GIS\DOT\Documents\DOT\_Offices\Drawings\74694\GIS\DOT\Drawings\74694-LS-S00.dgn

* SPECIALTY ITEM	USER NAME = steffemk	DESIGNED -	REVISED -	<b>STATE OF ILLINOIS DEPARTMENT OF TRANSPORTATION</b>	<b>SUMMARY OF QUANTITIES</b>				F.A.P. RTE.	SECTION	COUNTY	TOTAL SHEETS	SHEET NO.
	PLOT SCALE = 100.0000' / in.	CHECKED -	REVISED -						91	(51,512)RS-3	COLES	211	7
PLOT DATE = 10/15/2019	DATE -	REVISED -	SCALE:		SHEET	OF	SHEETS	STA.	TO	STA.	CONTRACT NO. 74694		
										ILLINOIS	FED. AID PROJECT		





SUMMARY OF QUANTITIES				CONSTRUCTION TYPE CODE									
CODE NO	ITEM	UNIT	TOTAL QUANTITIES	NHPP URBAN 0005	STP URBAN 0005	STP RURAL 0005	HSIP 90% FED 5% STATE 5% CITY SIGNALS 0021	HSIP 90% FED 10% STATE IL 16/IL 130 SIGNALS 0021	HSIP 90% FED 6.7% STATE 3.3% CITY SIGNALS 0021	HSIP 90% FED 10% CITY HAWTHORNE SIGNALS 0021	LUMINARES 100% CITY 0021	PARKING LANES 50% CITY 50% STATE 0005	SIDE STREETS 100% CITY 0005
* 81028400	UNDERGROUND CONDUIT, PVC, 5" DIA.	FOOT	112				86	8	18				
* 81400100	HANDHOLE	EACH	24				19	3	2				
* 81400300	DOUBLE HANDHOLE	EACH	8				6	1	1				
* 81500100	GULFBOX JUNCTION	EACH	67				55	8	4				
* 81702420	ELECTRIC CABLE IN CONDUIT, 600V (XLP-TYPE USE) 3-1/C NO. 8	FOOT	2824								2824		
* 82110007	LUMINAIRE, LED, ROADWAY, OUTPUT DESIGNATION G	EACH	14								14		
* 85700200	FULL-ACTUATED CONTROLLER AND TYPE IV CABINET	EACH	8				5	1	1	1			
* 86000300	MASTER CONTROLLER IN TYPE V CABINET	EACH	1				1						
* 86200300	UNINTERRUPTABLE POWER SUPPLY, EXTENDED	EACH	9				6	1	1	1			
* 86400100	TRANSCEIVER - FIBER OPTIC	EACH	7				6		1				
* 87100110	FIBER OPTIC CABLE IN CONDUIT, NO. 62.5/125, 6F	FOOT	7547				6670		877				
* 87301225	ELECTRIC CABLE IN CONDUIT, SIGNAL NO. 14 30	FOOT	9525				6917	1408	723	477			
* 87301245	ELECTRIC CABLE IN CONDUIT, SIGNAL NO. 14 50	FOOT	17699				12907	1717	1965	1110			
* 87301255	ELECTRIC CABLE IN CONDUIT, SIGNAL NO. 14 70	FOOT	11169				8283	2489	45	352			

MODEL: Default  
 FILE: \\nas01c.psu.edu\pub\baronm.d\at\illinois.gov\PWIDOT\Documents\DOT\_Offices\Illin\ct 7\Projects\74694\CADD\Drawings\74694-4-15-500.dgn

\* SPECIALTY ITEM

USER NAME = steffenmk	DESIGNED -	REVISED -
	DRAWN -	REVISED -
PLOT SCALE = 100.0000' / in.	CHECKED -	REVISED -
PLOT DATE = 10/15/2019	DATE -	REVISED -

**STATE OF ILLINOIS**  
**DEPARTMENT OF TRANSPORTATION**

SUMMARY OF QUANTITIES			
SCALE:	SHEET	OF	SHEETS
	STA.	TO	STA.

F.A.P. RTE.	SECTION	COUNTY	TOTAL SHEETS	SHEET NO.
91	(51,51Z)RS-3	COLES	211	9
CONTRACT NO. 74694			ILLINOIS FED. AID PROJECT	

SUMMARY OF QUANTITIES			TOTAL QUANTITIES	CONSTRUCTION TYPE CODE								
				NHPP URBAN 0005	STP URBAN 0005	STP RURAL 0005	HSIP 90% FED 5% STATE 5% CITY SIGNALS 0021	HSIP 90% FED 10% STATE IL 16/IL 130 SIGNALS 0021	HSIP 90% FED 6.7% STATE 3.3% CITY SIGNALS 0021	HSIP 90% FED 10% CITY HAWTHORNE SIGNALS 0021	LUMINAIRES 100% CITY 0021	PARKING LANES 50% CITY 50% STATE 0005
CODE NO	ITEM	UNIT										
* 87301305	ELECTRIC CABLE IN CONDUIT, LEAD-IN, NO. 14 1 PAIR	FOOT	15484				11728	2985	771			
* 87301805	ELECTRIC CABLE IN CONDUIT, SERVICE, NO. 6 2 C	FOOT	226				169	31	26			
* 87301900	ELECTRIC CABLE IN CONDUIT, EQUIPMENT GROUNDING CONDUCTOR, NO. 6 1C	FOOT	4998				3112	815	444	627		
* 87502460	TRAFFIC SIGNAL POST, GALVANIZED STEEL 12 FT.	EACH	17				12	3	2			
* 87502480	TRAFFIC SIGNAL POST, GALVANIZED STEEL 14 FT.	EACH	7				4		3			
* 87502500	TRAFFIC SIGNAL POST, GALVANIZED STEEL 16 FT.	EACH	16				10	3	3			
* 87502520	TRAFFIC SIGNAL POST, GALVANIZED STEEL 18 FT.	EACH	11				10	1				
* 87502660	TRAFFIC SIGNAL POST, ALUMINUM 12 FT.	EACH	1							1		
* 87602000	PEDESTRIAN PUSH-BUTTON POST	EACH	31				22	6	1	2		
* 87700120	STEEL MAST ARM ASSEMBLY AND POLE, 16 FT.	EACH	2				2					
* 87700180	STEEL MAST ARM ASSEMBLY AND POLE, 28 FT.	EACH	2				2					
* 87700200	STEEL MAST ARM ASSEMBLY AND POLE, 32 FT.	EACH	2				2					
* 87700210	STEEL MAST ARM ASSEMBLY AND POLE, 34 FT.	EACH	1				1					

MODEL: Default  
FILE: \\snp\harcam\dms\illinois\pilot\pilot\DOT\Documents\DOT Offices\Dir\ctc 7\Project\74694\CADDData\CAD\SheetID74694-1s-S00.dgn

SUMMARY OF QUANTITIES			TOTAL QUANTITIES	CONSTRUCTION TYPE CODE								
CODE NO	ITEM	UNIT		NHPP URBAN 0005	STP URBAN 0005	STP RURAL 0005	HSIP 90% FED 5% STATE 5% CITY SIGNALS 0021	HSIP 90% FED 10% STATE IL 16/IL 130 SIGNALS 0021	HSIP 90% FED 6.7% STATE 3.3% CITY SIGNALS 0021	HSIP 90% FED 10% CITY HAWTHORNE SIGNALS 0021	LUMINARES 100% CITY 0021	PARKING LANES 50% CITY 50% STATE 0005
* 87700230	STEEL MAST ARM ASSEMBLY AND POLE, 38 FT.	EACH	1				1					
* 87700250	STEEL MAST ARM ASSEMBLY AND POLE, 42 FT.	EACH	5				3	2				
* 87700260	STEEL MAST ARM ASSEMBLY AND POLE, 44 FT.	EACH	1				1					
* 87700270	STEEL MAST ARM ASSEMBLY AND POLE, 46 FT.	EACH	1					1				
* 87700290	STEEL MAST ARM ASSEMBLY AND POLE, 50 FT.	EACH	1					1				
* 87702830	STEEL COMBINATION MAST ARM ASSEMBLY AND POLE 20 FT.	EACH	1				1					
* 87702850	STEEL COMBINATION MAST ARM ASSEMBLY AND POLE 24 FT.	EACH	1				1					
* 87702870	STEEL COMBINATION MAST ARM ASSEMBLY AND POLE 28 FT.	EACH	1				1					
* 87702880	STEEL COMBINATION MAST ARM ASSEMBLY AND POLE 30 FT.	EACH	1						1			
* 87702890	STEEL COMBINATION MAST ARM ASSEMBLY AND POLE 32 FT.	EACH	2				1		1			
* 87702930	STEEL COMBINATION MAST ARM ASSEMBLY AND POLE 40 FT.	EACH	1				1					
* 87702940	STEEL COMBINATION MAST ARM ASSEMBLY AND POLE 42 FT.	EACH	2				2					

MODEL: Default  
 FILE: Model: P:\pub\harronm.dwg  
 PROJECT: 74694\GIS\DOT\Documents\DOT\_Offices\Drawings\74694\CADD\Drawings\74694-4-18-500.dgn

**\* SPECIALTY ITEM**

USER NAME = steffenmk	DESIGNED -	REVISED -
	DRAWN -	REVISED -
PLOT SCALE = 100.0000 ' / in.	CHECKED -	REVISED -
PLOT DATE = 10/15/2019	DATE -	REVISED -

**STATE OF ILLINOIS**  
**DEPARTMENT OF TRANSPORTATION**

**SUMMARY OF QUANTITIES**

SCALE: SHEET OF SHEETS STA. TO STA.

F.A.P. RTE.	SECTION	COUNTY	TOTAL SHEETS	SHEET NO.
91	(51,51Z)RS-3	COLES	211	11
CONTRACT NO. 74694				
ILLINOIS FED. AID PROJECT				

SUMMARY OF QUANTITIES			CONSTRUCTION TYPE CODE										
CODE NO	ITEM	UNIT	TOTAL QUANTITIES	NHPP URBAN 0005	STP URBAN 0005	STP RURAL 0005	HSIP 90% FED 5% STATE 5% CITY SIGNALS 0021	HSIP 90% FED 10% STATE IL 16/IL 130 SIGNALS 0021	HSIP 90% FED 6.7% STATE 3.3% CITY SIGNALS 0021	HSIP 90% FED 10% CITY HAWTHORNE SIGNALS 0021	LUMINAIRES 100% CITY 0021	PARKING LANES 50% CITY 50% STATE 0005	SIDE STREETS 100% CITY 0005
* 87702950	STEEL COMBINATION MAST ARM ASSEMBLY AND POLE 44 FT.	EACH	3				3						
* 87702970	STEEL COMBINATION MAST ARM ASSEMBLY AND POLE 48 FT.	EACH	2				2						
* 87800100	CONCRETE FOUNDATION, TYPE A	FOOT	162				108	21	24	9			
* 87800150	CONCRETE FOUNDATION, TYPE C	FOOT	28				21	3.5	3.5				
* 87800400	CONCRETE FOUNDATION, TYPE E 30-INCH DIAMETER	FOOT	113.75				83.5		30.25				
* 87800415	CONCRETE FOUNDATION, TYPE E 36-INCH DIAMETER	FOOT	262.8				208.8	54					
* 88040070	SIGNAL HEAD, POLYCARBONATE, LED, 1-FACE, 3-SECTION, BRACKET MOUNTED	EACH	12				5		6	1			
* 88040090	SIGNAL HEAD, POLYCARBONATE, LED, 1-FACE, 3-SECTION, MAST ARM MOUNTED	EACH	59				47	7	4	1			
* 88040110	SIGNAL HEAD, POLYCARBONATE, LED, 1-FACE, 4-SECTION, BRACKET MOUNTED	EACH	2							2			
* 88040120	SIGNAL HEAD, POLYCARBONATE, LED, 1-FACE, 4-SECTION, MAST ARM MOUNTED	EACH	22				16	4		2			
* 88040230	SIGNAL HEAD, POLYCARBONATE, LED, 2-FACE, 3-SECTION, BRACKET MOUNTED	EACH	6				6						

MODEL: Default  
 FILE: Model: 87702950.dwg  
 PROJECT: 74694-CD-ADD-Data-CAD-Details-74694-4-15-500.dgn

* SPECIALTY ITEM	USER NAME = steffenmk	DESIGNED -	REVISED -	STATE OF ILLINOIS DEPARTMENT OF TRANSPORTATION	SUMMARY OF QUANTITIES					F.A.P. RTE.	SECTION	COUNTY	TOTAL SHEETS	SHEET NO.
	PLOT SCALE = 100.0000 ' / in.	CHECKED -	REVISED -							91	(51,512)RS-3	COLES	211	12
	PLOT DATE = 10/15/2019	DATE -	REVISED -		SCALE: SHEET OF SHEETS STA. TO STA.					CONTRACT NO. 74694				
	ILLINOIS FED. AID PROJECT													

SUMMARY OF QUANTITIES			TOTAL QUANTITIES	CONSTRUCTION TYPE CODE									
CODE NO	ITEM	UNIT		NHPP URBAN 0005	STP URBAN 0005	STP RURAL 0005	HSIP 90% FED 5% STATE 5% CITY SIGNALS 0021	HSIP 90% FED 10% STATE IL 16/IL 130 SIGNALS 0021	HSIP 90% FED 6.7% STATE 3.3% CITY SIGNALS 0021	HSIP 90% FED 10% CITY HAWTHORNE SIGNALS 0021	LUMINARES 100% CITY 0021	PARKING LANES 50% CITY 50% STATE 0005	SIDE STREETS 100% CITY 0005
* 88040250	SIGNAL HEAD, POLYCARBONATE, LED, 2-FACE, 1-3 SECTION, 1-4 SECTION, BRACKET MOUNTED	EACH	20				16	4					
* 88102825	PEDESTRIAN SIGNAL HEAD, POLYCARBONATE, LED, 1-FACE, BRACKET MOUNTED WITH COUNT DOWN TIMER	EACH	24				18		4	2			
* 88102845	PEDESTRIAN SIGNAL HEAD, POLYCARBONATE, LED, 2-FACE, BRACKET MOUNTED WITH COUNT DOWN TIMER	EACH	18				13	4	1				
* 88200410	TRAFFIC SIGNAL BACKPLATE, LOUVERED, FORMED PLASTIC	EACH	152				112	19	10	11			
* 88500100	INDUCTIVE LOOP DETECTOR	EACH	94				62	12	6	14			
* 88600100	DETECTOR LOOP, TYPE I	FOOT	9414				6107	1363	430	1514			
* 88800100	PEDESTRIAN PUSH-BUTTON	EACH	22				12	8		2			
* 89000100	TEMPORARY TRAFFIC SIGNAL INSTALLATION	EACH	8				6	1	1				
* 89500100	RELOCATE EXISTING SIGNAL HEAD	EACH	2							2			
* 89500120	REMOVE EXISTING SERVICE INSTALLATION	EACH	8				6	1	1				
* 89501150	RELOCATE EXISTING TRAFFIC SIGNAL POST	EACH	2							2			
* 89501420	RELOCATE EXISTING EMERGENCY VEHICLE PRIORITY SYSTEM, COMPLETE	EACH	1				1						
* 89502300	REMOVE ELECTRIC CABLE FROM CONDUIT	FOOT	2130							2130			

MODEL: Default  
 FILE: Model: P:\pub\baronm.dwg  
 PROJECT: 74694\DOT Documents\DOT Office\Drawings\74694\DOT\Drawings\74694-4-500.dgn

\* SPECIALTY ITEM

USER NAME = steffenmk	DESIGNED -	REVISED -
	DRAWN -	REVISED -
PLOT SCALE = 100.0000' / in.	CHECKED -	REVISED -
PLOT DATE = 10/15/2019	DATE -	REVISED -

**STATE OF ILLINOIS**  
**DEPARTMENT OF TRANSPORTATION**

SUMMARY OF QUANTITIES			
SCALE:	SHEET	OF	SHEETS
	STA.	TO	STA.

F.A.P. RTE.	SECTION	COUNTY	TOTAL SHEETS	SHEET NO.
91	(51,51Z)RS-3	COLES	211	13
CONTRACT NO. 74694				
ILLINOIS FED. AID PROJECT				

SUMMARY OF QUANTITIES			CONSTRUCTION TYPE CODE										
CODE NO	ITEM	UNIT	TOTAL QUANTITIES	NHPP URBAN 0005	STP URBAN 0005	STP RURAL 0005	HSIP 90% FED 5% STATE 5% CITY SIGNALS 0021	HSIP 90% FED 10% STATE IL 16/IL 130 SIGNALS 0021	HSIP 90% FED 6.7% STATE 3.3% CITY SIGNALS 0021	HSIP 90% FED 10% CITY HAWTHORNE SIGNALS 0021	LUMINARES 100% CITY 0021	PARKING LANES 50% CITY 50% STATE 0005	SIDE STREETS 100% CITY 0005
* 89502375	REMOVE EXISTING TRAFFIC SIGNAL EQUIPMENT	EACH	9				6	1	1	1			
89502380	REMOVE EXISTING HANDHOLE	EACH	37				23	8	6				
89502382	REMOVE EXISTING DOUBLE HANDHOLE	EACH	5				4	1					
89502385	REMOVE EXISTING CONCRETE FOUNDATION	EACH	95				72	10	11	2			
X0326440	SURFACE REMOVAL, VARIABLE DEPTH (SPECIAL)	SQ YD	560		53	507							
X4060995	TEMPORARY RAMP, SPECIAL	SQ YD	3569	3375	79	115							
X4400500	COMBINATION CURB AND GUTTER REMOVAL (SPECIAL)	FOOT	2114	2077	37								
X4401198	HOT-MIX ASPHALT SURFACE REMOVAL, VARIABLE DEPTH	SQ YD	231		231								
X4403800	MEDIAN SURFACE REMOVAL	SQ FT	179	179									
X6061005	CONCRETE CURB, TYPE B (SPECIAL)	FOOT	29	29									
X6061300	CONCRETE MEDIAN, TYPE SB-6.06 (DOWELLED)	SQ FT	471	471									
X6061700	COMBINATION CONCRETE CURB AND GUTTER, TYPE B (SPECIAL)	FOOT	2114	2077	37								
X7030030	WET REFLECTIVE TEMPORARY TAPE TYPE III, 4 INCH	FOOT	9838	7359	2479								

MODEL: Default  
 FILE: M:\MS - Planning\room.dat\illinois.gov\PROJECTS\DOT Documents\DOT Office\District 7\Projects\74694\CADD\Sheet\74694-SP-500.dgn

\* SPECIALTY ITEM

USER NAME = steffemk	DESIGNED -	REVISED -
	DRAWN -	REVISED -
PLOT SCALE = 100.0000' / in.	CHECKED -	REVISED -
PLOT DATE = 10/15/2019	DATE -	REVISED -

**STATE OF ILLINOIS**  
**DEPARTMENT OF TRANSPORTATION**

**SUMMARY OF QUANTITIES**  
 SCALE: SHEET OF SHEETS STA. TO STA.

F.A.P. RTE.	SECTION	COUNTY	TOTAL SHEETS	SHEET NO.
91	(51,51Z)RS-3	COLES	211	14
CONTRACT NO. 74694				
ILLINOIS FED. AID PROJECT				

REV. - MS

SUMMARY OF QUANTITIES			CONSTRUCTION TYPE CODE										
CODE NO	ITEM	UNIT	TOTAL QUANTITIES	NHPP URBAN 0005	STP URBAN 0005	STP RURAL 0005	HSIP 90% FED 5% STATE 5% CITY SIGNALS 0021	HSIP 90% FED 10% STATE IL 16/IL 130 SIGNALS 0021	HSIP 90% FED 6.7% STATE 3.3% CITY 6TH SIGNALS 0021	HSIP 90% FED 10% CITY HAWTHORNE SIGNALS 0021	LUMINARES 100% CITY 0021	PARKING LANES 50% CITY 50% STATE 0005	SIDE STREETS 100% CITY 0005
* X7830060	GROOVING FOR RECESSED PAVEMENT MARKING, LETTERS AND SYMBOLS	SQ FT	1916	1686	32								198
* X7830070	GROOVING FOR RECESSED PAVEMENT MARKING 5"	FOOT	45756	28438	16823							53	442
* X7830074	GROOVING FOR RECESSED PAVEMENT MARKING 7"	FOOT	8859	7157	1486								216
* X7830076	GROOVING FOR RECESSED PAVEMENT MARKING 9"	FOOT	379									379	
* X7830078	GROOVING FOR RECESSED PAVEMENT MARKING 13"	FOOT	786	52	584							150	
* X7830090	GROOVING FOR RECESSED PAVEMENT MARKING 25"	FOOT	1376	1053	323								
* X8760200	ACCESSIBLE PEDESTRIAN SIGNALS	EACH	38			32		6					
Z0005010	HOT-MIX ASPHALT FOR PATCHING POTHOLES (COLD MIX)	TON	3	1	1	1							
Z0033700	LONGITUDINAL JOINT SEALANT	FOOT	62217	43238	14280	4699							
Z0049799	PROTECTING OR RESETTING SURVEY MARKERS	EACH	11	8	2	1							
Z0070202	SURVEY MARKER VAULT	EACH	5	4		1							

MODEL: Default  
 FILE: Main: P:\uplanroom.dwg  
 ILLINOIS GOV PWIDOT Documents\DOT Offices\District 7\Projects\74694\CADDData\CADD\sheet\74694-sh-500.dgn

REV. - MS

* SPECIALTY ITEM	USER NAME = steffenmk	DESIGNED -	REVISED -	<b>STATE OF ILLINOIS DEPARTMENT OF TRANSPORTATION</b>	<b>SUMMARY OF QUANTITIES</b>				F.A.P. RTE.	SECTION	COUNTY	TOTAL SHEETS	SHEET NO.
	PLOT SCALE = 100.0000' / in.	DRAWN -	REVISED -						91	(51,51Z)RS-3	COLES	211	15
	PLOT DATE = 10/15/2019	CHECKED -	REVISED -		SCALE: SHEET OF SHEETS STA. TO STA.				CONTRACT NO. 74694				
		DATE -	REVISED -						ILLINOIS FED. AID PROJECT				

MASTER PAVING SCHEDULE													
SCHEDULE	HOT - MIX ASPHALT SURFACE REMOVAL 2 3/4"	HOT - MIX ASPHALT SURFACE REMOVAL 1 1/2"	HOT-MIX ASPHALT SURFACE REMOVAL, VARIABLE DEPTH	SURFACE REMOVAL, VARIABLE DEPTH (SPECIAL)	BITUMINOUS MATERIALS (TACK COAT) BINDER	BITUMINOUS MATERIALS (TACK COAT) SURFACE	BITUMINOUS MATERIALS (TACK COAT) INCIDENTAL	POLYMERIZED HOT-MIX ASPHALT BINDER COURSE, IL-9.5FG, N90	LONGITUDINAL JOINT SEALANT	POLYMERIZED HOT-MIX ASPHALT SURFACE COURSE, MIX "D", N90	HOT - MIX ASPHALT SHOULDERS	AGGREGATE WEDGE SHOULDERS TYPE B	INCIDENTAL HOT-MIX ASPHALT SURFACING
	(SQ YD)	(SQ YD)	(SQ YD)	(SQ YD)	(POUND)	(POUND)	(POUND)	(TON)	(FOOT)	(TON)	(TON)	(TON)	(TON)
MAINLINE TOTAL	73351	-	-	-	31957	15979	-	4971	43238	5965	-	-	-
SHOULDER TOTAL	-	-	-	-	1004	38	-	12	-	15	174	50	-
SIDE ST (IDOT) TOTAL	-	5308	-	-	-	-	2389	-	-	-	-	-	447
NHPP URBAN TOTAL	73351	5308	0	0	32961	16017	2389	4983	43238	5980	174	50	447
MAINLINE TOTAL	-	29168	231	-	12369	6185	-	1928	14280	2313	-	-	-
SHOULDER TOTAL	-	-	-	-	869	434	-	136	-	163	-	429	-
SIDE ST (IDOT) TOTAL	-	1068	-	-	-	-	481	-	-	-	-	-	91
RURAL ENTRANCE	-	-	-	53	-	-	24	-	-	-	-	-	4
STP URBAN TOTAL	0	30236	231	53	13238	6619	505	2064	14280	2476	0	429	95
MAINLINE TOTAL	-	15020	-	-	6760	3381	-	1053	4699	1263	-	-	-
SHOULDER TOTAL	-	-	-	-	-	-	-	-	-	-	-	258	-
RURAL ENTRANCE	-	-	-	507	-	-	228	-	-	-	-	-	43
STP RURAL TOTAL	0	15020	0	507	6760	3381	228	1053	4699	1263	0	258	43
PARKING LANE TOTAL	1329	-	-	-	598	299	-	93	-	112	-	-	-
SIDE ST (CITY) TOTAL	-	1717	-	-	-	-	773	-	-	-	-	-	145
GRAND TOTAL	74680	52281	231	560	53557	26316	3895	8193	62217	9831	174	737	730

79873

MASTER PAVEMENT MARKING SCHEDULE																											
SCHEDULE	GROOVING FOR RECESSED PAVEMENT MARKING 5"	GROOVING FOR RECESSED PAVEMENT MARKING 7"	GROOVING FOR RECESSED PAVEMENT MARKING 9"	GROOVING FOR RECESSED PAVEMENT MARKING 13"	GROOVING FOR RECESSED PAVEMENT MARKING 25"	GROOVING FOR RECESSED PAVEMENT MARKING, LETTERS AND SYMBOLS	THERMOPLASTIC PAVEMENT MARKING - LINE 4" (YELLOW)	THERMOPLASTIC PAVEMENT MARKING - LINE 4" (WHITE)	THERMOPLASTIC PAVEMENT MARKING - LINE 6" (WHITE)	THERMOPLASTIC PAVEMENT MARKING - LINE 8" (WHITE)	THERMOPLASTIC PAVEMENT MARKING - LINE 12" (YELLOW)	THERMOPLASTIC PAVEMENT MARKING - LINE 12" (WHITE)	THERMOPLASTIC PAVEMENT MARKING - LINE 24" (WHITE)	THERMOPLASTIC PAVEMENT MARKING - LETTERS AND SYMBOLS (WHITE)	PAINT PAVEMENT MARKING - LINE 4" (YELLOW)	PAINT PAVEMENT MARKING - LINE 4" (WHITE)	PAINT PAVEMENT MARKING - LINE 8" (WHITE)	PAINT PAVEMENT MARKING - LINE 12" (WHITE)	SHORT TERM PAVEMENT MARKING (WHITE)	SHORT TERM PAVEMENT MARKING (YELLOW)	WET REFLECTIVE PAVEMENT MARKING (WHITE)	WET REFLECTIVE PAVEMENT MARKING (YELLOW)	SHORT TERM PAVEMENT MARKING REMOVAL	RAISED REFLECTIVE PAVEMENT MARKER (AMBER)	RAISED REFLECTIVE PAVEMENT MARKER (CRYSTAL)		
	(FOOT)	(FOOT)	(FOOT)	(FOOT)	(FOOT)	(SQ FT)	(FOOT)	(FOOT)	(FOOT)	(FOOT)	(FOOT)	(FOOT)	(FOOT)	(SQ FT)	(FOOT)	(FOOT)	(FOOT)	(FOOT)	(FOOT)	(FOOT)	(FOOT)	(FOOT)	(SQ FT)	(EACH)	(EACH)		
SIDE ST (IDOT) TOTAL	239	1928	-	-	423	172	239	-	-	-	-	-	423	172	-	-	-	-	-	-	-	-	-	2	-		
MAINLINE TOTAL	28199	5229	-	52	630	1514	20812	7387	5229	-	52	-	630	1514	0	-	-	-	9414	5456	4707	2652	2475	573	94		
NHPP URBAN TOTAL	28438	7157	0	52	1053	1686	21051	7387	7157	0	52	0	1053	1686	0	0	0	0	9414	5456	4707	2652	2475	575	94		
SIDE ST (IDOT)	46	222	-	-	234	-	46	-	222	-	-	-	234	-	-	-	-	-	-	-	-	-	-	-	-		
MAINLINE TOTAL	16777	1264	-	584	89	32	9915	6862	1264	-	584	-	89	32	2519	4946	-	-	2203	6393	1102	1377	1061	266	32		
STP URBAN TOTAL	16823	1486	0	584	323	32	9961	6862	1486	0	584	0	323	32	2519	4946	0	0	2203	6393	1102	1377	1061	266	32		
MAINLINE TOTAL	-	-	-	-	-	-	-	-	-	-	-	-	-	-	2470	8939	60	43	-	5725	0	0	392	118	-		
STP RURAL TOTAL	0	0	0	0	0	0	0	0	0	0	0	0	0	0	2470	8939	60	43	0	5725	0	0	392	118	0		
PARKING LANE TOTAL	53	-	379	150	-	-	-	53	-	379	-	150	-	-	-	-	-	-	-	-	-	-	-	-	-		
SIDE ST (CITY) TOTAL	442	216	-	-	-	198	442	-	216	-	-	-	-	198	-	-	-	-	-	-	-	-	-	-	-		
GRAND TOTAL	45756	8859	379	786	1376	1916	31454	14302	8859	379	636	150	1376	1916	4989	13885	60	43	11617	17574	5809	4029	3928	959	126		
							45756				786				18874				29191		9838			1085			

FOR TEMPORARY PAVEMENT MARKING QUANTITIES USE THERMOPLASTIC PAVEMENT MARKING QUANTITIES

MODEL: Default  
FILE: Model - PavementMarking.dwg  
PROJECT: 74694-CADD-Data-CAD-Details-74694-4-14-2019.dwg

USER NAME = stefenmk	DESIGNED -	REVISED -
	DRAWN -	REVISED -
PLOT SCALE = 100.0000' / in.	CHECKED -	REVISED -
PLOT DATE = 12/11/2019	DATE -	REVISED -

STATE OF ILLINOIS  
DEPARTMENT OF TRANSPORTATION

SCHEDULE OF QUANTITIES  
MASTER PAVING

SCALE: SHEET OF SHEETS STA. TO STA.

F.A.P. RTE.	SECTION	COUNTY	TOTAL SHEETS	SHEET NO.
91	(51,51Z)RS-3	COLES	211	16
CONTRACT NO. 74694				
ILLINOIS		FED. AID PROJECT		







MAINLINE PAVEMENT MARKING SCHEDULE

STATION	TO	STATION	LENGTH (FOOT)	GROOVING FOR RECESSED PAVEMENT MARKING 5" (FOOT)	GROOVING FOR RECESSED PAVEMENT MARKING 7" (FOOT)	GROOVING FOR RECESSED PAVEMENT MARKING 13" (FOOT)	GROOVING FOR RECESSED PAVEMENT MARKING 25" (FOOT)	GROOVING FOR RECESSED PAVEMENT MARKING, LETTERS AND SYMBOLS (SQ FT)	THERMOPLASTIC PAVEMENT MARKING - LINE 4" (YELLOW) (FOOT)	THERMOPLASTIC PAVEMENT MARKING - LINE 4" (WHITE) (FOOT)	PAINT PAVEMENT MARKING - LINE 4" (YELLOW) (FOOT)	PAINT PAVEMENT MARKING - LINE 4" (WHITE) (FOOT)	THERMOPLASTIC PAVEMENT MARKING - LINE 6" (WHITE) (FOOT)	PAINT PAVEMENT MARKING - LINE 8" (WHITE) (FOOT)	THERMOPLASTIC PAVEMENT MARKING - LINE 12" (YELLOW) (FOOT)	PAINT PAVEMENT MARKING - LINE 12" (WHITE) (FOOT)	THERMOPLASTIC PAVEMENT MARKING - LINE - 24" (WHITE) (FOOT)	THERMOPLASTIC PAVEMENT MARKING - LETTERS AND SYMBOLS (WHITE) (SQ FT)	RAISED REFLECTIVE PAVEMENT MARKER (AMBER) (EACH)	RAISED REFLECTIVE PAVEMENT MARKER (CRYSTAL) (EACH)	SHORT TERM PAVEMENT MARKING (WHITE) (FOOT)	SHORT TERM PAVEMENT MARKING (YELLOW) (FOOT)	WET REFLECTIVE PAVEMENT MARKING (WHITE) (FOOT)	WET REFLECTIVE PAVEMENT MARKING (YELLOW) (FOOT)	SHORT TERM PAVEMENT MARKING REMOVAL (SQ FT)
568+38.30		569+69.90	131.6	453.9	-	71.7	-	-	289.4	164.5	-	-	-	-	71.7	-	-	-	4.9	-	65.8	65.8	32.9	32.9	21.9
569+69.90		573+25.42	355.5	444.2	221.0	-	-	-	0.0	444.2	-	-	221.0	-	-	-	-	-	13.3	7.0	177.7	177.7	88.8	88.8	66.2
573+25.42		583+63.90	1038.5	3375.1	-	71.7	-	-	2077.0	1298.1	-	-	-	-	71.7	-	-	-	38.9	-	519.2	519.2	259.6	259.6	173.1
583+63.90		585+40.40	176.5	573.8	-	-	-	-	353.0	220.8	-	-	-	-	-	-	-	-	6.6	-	88.3	88.3	44.2	44.2	29.4
585+40.40		585+43.60																							
585+43.60		586+14.47	70.9	230.3	-	-	-	-	141.7	88.6	-	-	-	-	-	-	-	-	4.9	-	35.4	35.4	17.7	17.7	11.7
586+14.47		586+16.06	1.6	2.0	-	-	-	-	0.0	2.0	-	-	-	-	-	-	-	-	0.0	-	0.8	0.8	0.4	0.4	0.3
587+45.72		589+48.31	202.6	253.2	402.4	-	45.3	-	0.0	253.2	-	-	402.4	-	-	-	45.3	-	7.6	6.0	55.1	55.1	27.6	27.6	24.4
589+48.31		591+71.12	222.8	724.1	-	101.6	-	-	445.6	278.5	-	-	-	-	101.6	-	-	-	8.4	-	157.6	157.6	78.8	78.8	52.5
591+71.12		599+14.00	742.9	2228.7	-	338.7	-	-	1485.8	742.9	-	-	-	-	338.7	-	-	-	18.6	-	0.0	371.4	0.0	185.7	61.9
616+50.00		616+95.82	45.8	-	-	-	-	-	-	-	45.8	0.0	-	-	-	-	-	-	4.0	-	0.0	0.0	0.0	0.0	0.0
616+95.82		641+23.00	2427.2	-	-	-	-	-	-	-	0.0	2473.0	-	-	-	-	-	-	30.3	-	0.0	1820.4	0.0	0.0	0.0
STP WB URBAN TOTAL			5415.9	8285.3	623.4	583.7	45.3	0.0	4792.5	3492.8	45.8	2473.0	623.4	0.0	583.7	0.0	45.3	0.0	137.5	13.0	1099.9	3291.7	550.0	735.7	441.4
641+23.00		655+17.73	1394.7	-	-	-	-	-	-	-	-	1394.7	-	-	-	-	-	-	18.3	-	0.0	1046.0	0.0	0.0	0.0
656+20.02		657+07.40	87.4	-	-	-	-	-	-	-	-	87.4	-	-	-	-	-	-	1.5	-	0.0	65.5	0.0	0.0	0.0
657+07.40		657+06.00																							
657+06.00		667+76.61	1070.6	-	-	-	-	-	-	-	-	1070.6	-	-	-	-	-	-	14.4	-	0.0	803.0	0.0	0.0	0.0
668+34.24		668+74.20	40.0	-	-	-	-	-	-	-	-	-	59.2	-	42.4	-	-	-	0.5	-	0.0	0.0	0.0	0.0	0.0
670+22.28		675+25.49	503.2	-	-	-	-	-	-	-	-	503.2	-	-	-	-	-	-	6.8	-	0.0	377.4	0.0	0.0	0.0
675+25.49		686+91.80	1166.3	-	-	-	-	-	-	-	1166.3	1166.3	-	-	-	-	-	-	15.7	-	0.0	874.7	0.0	0.0	0.0
686+91.80		106+93.30																							
106+93.30		108+22.00	128.7	-	-	-	-	-	-	-	128.7	128.7	-	-	-	-	-	-	1.6	-	0.0	96.5	0.0	0.0	0.0
STP WB RURAL TOTAL			4390.9	0.0	0.0	0.0	0.0	0.0	0.0	0.0	1295.0	4350.9	0.0	59.2	0.0	42.4	0.0	0.0	58.8	0.0	0.0	3263.1	0.0	0.0	0.0
WEST BOUND TOTAL			19021.0	21996.0	2945.0	636.0	359.0	0.0	14843.0	7153.0	1341.0	6824.0	2945.0	60.0	636.0	43.0	359.0	0.0	478.0	53.0	5791.0	9200.0	2895.0	1982.0	1705.0
PAVEMENT MARKING TOTAL			38354.0	44975.0	6492.0	636.0	719.0	1545.0	30726.0	14249.0	4989.0	13885.0	6492.0	60.0	636.0	43.0	719.0	1545.0	955.0	126.0	11617.0	17572.0	5808.0	4028.0	3927.0

FOR TEMPORARY PAVEMENT MARKING QUANTITIES USE THERMOPLASTIC PAVEMENT MARKING QUANTITIES

MODEL: Default  
FILE: h:\mfc\_pav\pav\pavroom.dwg  
PROJECT: 74694\CAAD\pav\pavroom.dwg  
PROJECT: 74694\CAAD\pav\pavroom.dwg  
PROJECT: 74694\CAAD\pav\pavroom.dwg

USER NAME = steffenk	DESIGNED -	REVISED -	<p align="center"><b>STATE OF ILLINOIS DEPARTMENT OF TRANSPORTATION</b></p>	<p align="center"><b>SCHEDULE OF QUANTITIES PAVEMENT MARKING 3 OF 3</b></p>			F.A.P. RTE. 91	SECTION (51,51Z)RS-3	COUNTY COLES	TOTAL SHEETS 211	SHEET NO. 19
DRAWN -	REVISED -	SCALE:		SHEET	OF	SHEETS	STA.	TO	STA.	CONTRACT NO. 74694	
PLOT SCALE = 100,0000' / in.	CHECKED -	REVISED -		ILLINOIS FED. AID PROJECT							
PLOT DATE = 10/15/2019	DATE -	REVISED -									

PARKING LANE SCHEDULE															
STATION TO STATION	LENGTH	AREA	HOT-MIX ASPHALT SURFACE REMOVAL 2 3/4"	BITUMINOUS MATERIALS (TACK COAT) BINDER	BITUMINOUS MATERIALS (TACK COAT) SURFACE	POLYMERIZED HOT-MIX ASPHALT BINDER COURSE, IL-9,5FG, N90	POLYMERIZED HOT-MIX ASPHALT SURFACE COURSE, MIX "D", N90	GROOVING FOR RECESSED PAVEMENT MARKING 3"	GROOVING FOR RECESSED PAVEMENT MARKING 9"	GROOVING FOR RECESSED PAVEMENT MARKING 13"	THERMOPLASTIC PAVEMENT MARKING - LINE 4" (WHITE)	THERMOPLASTIC PAVEMENT MARKING - LINE 8" (WHITE)	THERMOPLASTIC PAVEMENT MARKING - LINE 12" (WHITE)		
	(FOOT)	(SQ YD)	(SQ YD)	(POUND)	(POUND)	(TON)	(TON)	(FOOT)	(FOOT)	(FOOT)	(FOOT)	(FOOT)	(FOOT)		
<b>EAST BOUND</b>															
537+80.00		539+33.12	153.1	131.9	131.9	59.4	29.7	9.2	11.1	-	-	-	0.0	-	
539+33.12		540+25.12	92.0	79.3	79.3	35.7	17.8	5.6	6.7	13.0	-	-	13.0	-	
<b>EASTBOUND TOTAL</b>			245.1	211.2	211.2	95.1	47.5	14.8	17.8	13.0	0.0	0.0	13.0	0.0	
<b>WEST BOUND</b>															
513+06.58		513+91.50	84.9	73.6	73.6	33.1	16.6	5.2	6.2	40.0	96.7	32.3	40.0	96.7	
513+91.50		516+98.84	307.3	266.3	266.3	119.8	59.9	18.6	22.4	-	-	-	-	-	
516+98.84		519+32.59	233.8	202.6	202.6	91.2	45.6	14.2	17.0	-	-	-	-	-	
519+32.59		520+60.47	127.9	110.8	110.8	49.9	24.9	7.8	9.3	-	131.1	59.2	-	131.1	
520+60.47		521+09.97	49.5	42.9	42.9	19.3	9.7	3.0	3.6	-	-	-	-	-	
521+09.97		522+85.71	175.7	152.1	152.1	68.4	34.2	10.6	12.8	-	151.0	57.9	-	151.0	
522+85.71		523+27.31	41.6	36.1	36.1	16.2	8.1	2.5	3.0	-	-	-	-	-	
523+27.31		524+00.00	166.7	232.6	232.6	104.7	52.3	16.3	19.5	-	-	-	-	-	
<b>WESTBOUND TOTAL</b>			1187.4	1117.0	1117.0	502.6	251.3	78.2	93.8	40.0	378.8	149.4	40.0	378.8	
<b>PARKING LANE TOTAL</b>			1433.0	1329.0	1329.0	598.0	299.0	93.0	112.0	53.0	379.0	150.0	53.0	379.0	
						897.0									

SURVEY MARKER SCHEDULE				
STATION	OFFSET	PROTECTING OR RESETTING SURVEY MARKERS	PERMANENT SURVEY MARKER, TYPE 1	SURVEY MARKER VAULT
		(EACH)	(EACH)	(EACH)
470+84.29	31.09' LT.	1	-	1
497+44.62	29.64' LT.	1	-	1
510+76.92	28.98' LT.	1	-	1
524+09.80	26.59' LT.	1	1	-
532+36.00	0	1	-	1
537+38.40	18.11' LT.	1	-	-
550+67.10	24.00' LT.	1	-	-
553+25.70	0	1	1	-
<b>TOTAL NHPP URBAN</b>		8	2	4
585+40.40(BK) = 585+43.61(AH)		1	1	-
620+00.08	0	1	-	-
<b>TOTAL STP URBAN</b>		0	2	0
669+05.76	0	1	-	1
<b>TOTAL STP RURAL</b>		0	1	1
<b>TOTAL</b>		11	3	5

SODDING SCHEDULE		
STATION	QUADRANT	SODDING
		SQ YD
470+84.00		17.0
	SW	16.0
	SE	8.5
	NE	0.0
	NW	0.0
480+82.00		27.2
	SW	18.3
	SE	39.6
	NE	8.9
	NW	0.7
497+44.00		16.1
	SW	13.9
	SE	20.7
	NE	1.8
	NW	4.2
511+00.00		5.2
	SW	10.6
	SE	6.9
	NE	10.2
	NW	7.4
517+50.00		13.4
	SW	6.9
	SE	10.2
	NE	7.4
	NW	13.4
524+00.00		5.6
	SW	25.2
	SE	12.3
	NE	17.6
	NW	2.4
529+50.00		9.3
	SW	11.6
	SE	0.0
	NE	0.0
	NW	0.0

SODDING SCHEDULE		
STATION	QUADRANT	SODDING
		SQ YD
532+60.00		20.4
	SW	40.1
	SE	8.2
	NE	48.8
	NW	6.5
537+10.00		6.9
	SW	17.5
	SE	19.4
	NE	13.3
	NW	3.6
544+37.00		12.8
	SW	11.9
	SE	11.7
	NE	0.0
	NW	8.6
548+00.00		3.3
	SW	8.7
	SE	13.3
	NE	585.6
	NW	4.6
564+10.00		5.3
	S	9.9
	W	595.5
<b>NHPP URBAN TOTAL</b>		596
586+90.00		4.6
	S	5.3
	W	9.9
<b>STP URBAN TOTAL</b>		595.5
<b>TOTAL</b>		596
<b>ROUNDED</b>		596

MODEL: Default  
 FILE: h:\mfc\_p\pub\harron.mxd  
 PROJECT: 74694\DOT Documents\DOT - Office\Drawings\74694-4-shc-schedule.dwg  
 PLOT DATE: 12/11/2019

USER NAME = steffemk	DESIGNED - M. OLTMAN	REVISED - 10/30/2018
	DRAWN -	REVISED -
PLOT SCALE = 100.0000' / in.	CHECKED -	REVISED -
PLOT DATE = 12/11/2019	DATE -	REVISED -

**STATE OF ILLINOIS**  
**DEPARTMENT OF TRANSPORTATION**

**SCHEDULE OF QUANTITIES**  
**PARKING LANE, SURVEY MARKER & SODDING SCHEDULE**

SCALE: SHEET OF SHEETS STA. TO STA.

F.A.P. RTE.	SECTION	COUNTY	TOTAL SHEETS	SHEET NO.
91	(51,51Z)RS-3	COLES	211	20
			CONTRACT NO. 74694	
		ILLINOIS	FED. AID PROJECT	

SIDE STREET SCHEDULE (CITY)												
STATION TO STATION	AREA	AREA	HOT-MIX ASPHALT SURFACE REMOVAL 1 1/2"	BITUMINOUS MATERIALS (TACK COAT) INCIDENTAL	INCIDENTAL HOT-MIX ASPHALT SURFACING	GROOVING FOR RECESSED PAVEMENT MARKING 5"	GROOVING FOR RECESSED PAVEMENT MARKING 7"	GROOVING FOR RECESSED PAVEMENT MARKING, LETTERS AND SYMBOLS	THERMOPLASTIC PAVEMENT MARKING - LINE 4" (YELLOW)	THERMOPLASTIC PAVEMENT MARKING - LINE 6" (WHITE)	THERMOPLASTIC PAVEMENT MARKING - LETTERS AND SYMBOLS (WHITE)	
	(SQ FT)	(SQ YD)	(SQ YD)	(POUND)	(TON)	(FOOT)	(FOOT)	(SQ FT)	(FOOT)	(FOOT)	(SQ FT)	
EAST BOUND												
470+84.00	470+84.00	1088.2	120.9	120.9	54.4	10.2	-	-	-	-	-	-
497+44.00	497+44.00	1767.5	196.4	196.4	88.4	16.5	70.0	35.0	41.6	70.0	35.0	41.6
532+60.00	532+60.00	892.0	99.1	99.1	44.6	8.3	-	-	-	-	-	-
586+90.00	586+90.00	1707.5	189.7	189.7	85.4	15.9	46.0	46.0	31.2	46.0	46.0	31.2
EAST BOUND TOTAL		5455.2	606.1	606.1	272.8	50.9	116.0	81.0	72.8	116.0	81.0	72.8
WEST BOUND												
470+84.00	470+84.00	2502.2	278.0	278.0	125.1	23.4	0.0	-	-	-	-	-
480+82.00	480+82.00	614.2	68.2	68.2	30.7	5.7	0.0	-	-	-	-	-
497+44.00	497+44.00	4049.4	449.9	449.9	202.5	37.8	162.0	81.0	41.6	162.0	81.0	41.6
511+00.00	511+00.00	2268.0	252.0	252.0	113.4	21.2	108.0	54.0	83.2	108.0	54.0	83.2
537+19.28	537+19.28	565.5	62.8	62.8	28.3	5.3	55.6	-	-	55.6	-	-
WEST BOUND TOTAL		9999.3	1110.9	1110.9	500.0	93.4	325.6	135.0	124.8	325.6	135.0	124.8
INTERSECTION TOTAL		15454.5	1717.0	1717.0	772.8	144.3	441.6	216.0	197.6	441.6	216.0	197.6

SIDE STREET SCHEDULE (IDOT)															
STATION TO STATION	AREA	AREA	HOT-MIX ASPHALT SURFACE REMOVAL 1 1/2"	BITUMINOUS MATERIALS (TACK COAT) INCIDENTAL	INCIDENTAL HOT-MIX ASPHALT SURFACING	GROOVING FOR RECESSED PAVEMENT MARKING 5"	GROOVING FOR RECESSED PAVEMENT MARKING 7"	GROOVING FOR RECESSED PAVEMENT MARKING 25"	GROOVING FOR RECESSED PAVEMENT MARKING, LETTERS AND SYMBOLS	THERMOPLASTIC PAVEMENT MARKING - LINE 4" (YELLOW)	THERMOPLASTIC PAVEMENT MARKING - LINE 6" (WHITE)	THERMOPLASTIC PAVEMENT MARKING - LINE 24" (WHITE)	THERMOPLASTIC PAVEMENT MARKING - LETTERS AND SYMBOLS (WHITE)	RAISED REFLECTIVE PAVEMENT MARKER (AMBER)	
	(SQ FT)	(SQ YD)	(SQ YD)	(POUND)	(TON)	(FOOT)	(FOOT)	(FOOT)	(SQ FT)	(FOOT)	(FOOT)	(FOOT)	(SQ FT)	(EACH)	
EAST BOUND															
470+84.00	470+84.00	2416.0	268.4	268.4	120.8	22.5	-	106.1	22.0	-	-	106.1	22.0	-	-
480+82.00	480+82.00	3044.1	338.2	338.2	152.2	28.4	5.6	126.6	27.5	-	5.6	126.6	27.5	-	-
497+44.00	497+44.00	3345.7	371.7	371.7	167.3	31.2	36.7	153.4	23.4	41.6	36.7	153.4	23.4	41.6	-
511+00.00	511+00.00	1171.9	130.2	130.2	58.6	10.9	20.7	80.4	22.6	-	20.7	80.4	22.6	-	-
517+50.00	517+50.00	1040.9	115.7	115.7	52.0	9.7	-	-	-	-	-	-	-	-	-
524+00.00	524+00.00	2944.7	327.2	327.2	147.2	27.5	7.2	131.2	38.7	-	7.2	131.2	38.7	-	-
532+60.00	532+60.00	2444.2	271.6	271.6	122.2	22.8	-	109.9	0.0	-	-	109.9	0.0	-	-
537+19.28	537+19.28	3396.3	377.4	377.4	169.8	31.7	36.0	128.0	24.9	41.6	36.0	128.0	24.9	41.6	-
544+00.00	544+00.00	239.5	26.6	26.6	12.0	2.2	-	-	-	-	-	-	-	-	-
548+00.00	548+00.00	1188.6	132.1	132.1	59.4	11.1	-	-	-	-	-	-	-	-	-
564+10.00	564+10.00	5166.8	574.1	574.1	258.3	48.2	40.5	202.8	46.7	15.6	40.5	202.8	46.7	15.6	2.0
NHPP EB URBAN TOTAL		26398.7	2933.2	2933.2	1319.8	246.2	146.7	1038.4	205.8	98.8	146.7	1038.4	205.8	98.8	2.0
586+90.00	586+90.00	4647.7	516.4	516.4	232.4	43.4	6.2	208.5	182.0	-	6.2	208.5	182.0	-	-
STP EB URBAN TOTAL		4647.7	516.4	516.4	232.4	43.4	6.2	208.5	182.0	0.0	6.2	208.5	182.0	0.0	0.0
EAST BOUND TOTAL		31047.0	3450.0	3450.0	1553.0	290.0	153.0	1247.0	388.0	99.0	153.0	1247.0	388.0	99.0	2.0
WEST BOUND															
470+84.00	470+84.00	2076.3	230.7	230.7	103.8	19.4	-	-	37.0	-	-	-	37.0	-	-
480+82.00	480+82.00	1711.4	190.2	190.2	85.6	16.0	-	71.6	14.0	-	-	71.6	14.0	-	-
497+44.00	497+44.00	3772.2	419.1	419.1	188.6	35.2	36.7	135.9	26.1	41.6	36.7	135.9	26.1	41.6	-
511+00.00	511+00.00	1953.6	217.1	217.1	97.7	18.2	13.8	102.0	16.5	-	13.8	102.0	16.5	-	-
517+50.00	517+50.00	1048.3	116.5	116.5	52.4	9.8	-	-	-	-	-	-	-	-	-
524+00.00	524+00.00	2757.4	306.4	306.4	137.9	25.7	14.0	149.7	35.0	-	14.0	149.7	35.0	-	-
529+50.00	529+50.00	1492.4	165.8	165.8	74.6	13.9	-	83.9	32.8	31.2	-	83.9	32.8	31.2	-
532+60.00	532+60.00	1193.3	132.6	132.6	59.7	11.1	-	68.2	-	-	-	68.2	-	-	-
537+19.28	537+19.28	651.1	72.3	72.3	32.6	6.1	3.9	51.5	10.0	-	3.9	51.5	10.0	-	-
544+00.00	544+00.00	-	-	-	-	-	-	-	-	-	-	-	-	-	-
548+00.00	548+00.00	-	-	-	-	-	-	-	-	-	-	-	-	-	-
564+10.00	564+10.00	4707.7	523.1	523.1	235.4	43.9	22.9	226.2	44.8	-	22.9	226.2	44.8	-	-
NHPP WB URBAN TOTAL		21363.7	2373.8	2373.8	1068.3	199.3	91.3	889.0	216.2	72.8	91.3	889.0	216.2	72.8	0.0
586+90.00	586+90.00	4950.5	550.1	550.1	247.5	46.2	38.7	12.7	51.7	-	38.7	12.7	51.7	-	-
STP WB URBAN TOTAL		4950.5	550.1	550.1	247.5	46.2	38.7	12.7	51.7	0.0	38.7	12.7	51.7	0.0	0.0
WEST BOUND TOTAL		26315.0	2924.0	2924.0	1316.0	246.0	130.0	902.0	268.0	73.0	130.0	902.0	268.0	73.0	0.0
INTERSECTION TOTAL		57362.0	6374.0	6374.0	2869.0	536.0	283.0	2149.0	656.0	172.0	283.0	2149.0	656.0	172.0	2.0

MODEL: Default  
FILE: \\blm1c2-pub\pubroom\dat\illinois\pwr\RIDOT\Documents\IDOT\_Offices\IDOT\74694\shc-schedule.dgn

USER NAME = steffemk	DESIGNED -	REVISED -
	DRAWN -	REVISED -
PLOT SCALE = 100.0000' / in.	CHECKED -	REVISED -
PLOT DATE = 10/15/2019	DATE -	REVISED -

**STATE OF ILLINOIS  
DEPARTMENT OF TRANSPORTATION**

**SCHEDULE OF QUANTITIES  
SIDE STREET (CITY) AND SIDE STREET SCHEDULE (IDOT)**

SCALE: SHEET OF SHEETS STA. TO STA.

F.A.P. RTE.	SECTION	COUNTY	TOTAL SHEETS	SHEET NO.
91	(51,51Z)RS-3	COLES	211	21
CONTRACT NO. 74694				
ILLINOIS		FED. AID PROJECT		









MAINLINE HMA PAVING SCHEDULE														
STATION	TO	STATION	LENGTH	PAVEMENT WIDTH 1	PAVEMENT WIDTH 2	AREA	HOT - MIX ASPHALT SURFACE REMOVAL 2 3/4"	HOT - MIX ASPHALT SURFACE REMOVAL 1 1/2"	VARIABLE DEPTH MILLING	BITUMINOUS MATERIALS (TACK COAT) BINDER	BITUMINOUS MATERIALS (TACK COAT) SURFACE	POLYMERIZED HOT-MIX ASPHALT BINDER COURSE, IL-9.5FG, N90	POLYMERIZED HOT-MIX ASPHALT SURFACE COURSE, MIX "D", N90	LONGITUDINAL JOINT SEALANT
			(FOOT)	(FOOT)	(FOOT)	(SQ YD)	(SQ YD)	(SQ YD)	(SQ YD)	(POUND)	(POUND)	(TON)	(TON)	(FOOT)
568+18.00	TO	568+31.91	13.9	26.9	30.2	44.9	44.9	-	-	19.8	9.9	3.1	3.7	13.9
568+31.91	TO	568+38.30	6.4	30.2	34.9	23.4	23.4	-	-	10.4	5.2	1.6	1.9	12.8
* PARKING LANES (DEDUCT)			-	-	-	1117.0	1117.0	-	-	502.6	251.3	78.2	93.8	-
NHPP WB URBAN TOTALS			10863.2	3023.7	3012.1	36098.1	36098.1	0.0	0.0	15704.6	7851.9	2442.9	2931.0	21619.2
568+38.30	TO	568+78.30	40.0	32.1	32.1	142.8	-	-	95.8	64.3	32.1	10.0	12.0	80.0
568+53.30	TO	569+00.00	46.7	31.8	29.5	176.0	-	176.0	-	71.6	35.8	11.1	13.4	93.4
569+00.00	TO	570+00.00	100.0	29.5	30.0	366.7	-	366.7	-	148.8	74.4	23.1	27.8	200.0
570+00.00	TO	585+40.40	1540.4	30.0	30.0	5648.1	-	5648.1	-	2310.6	1155.3	359.4	431.3	3080.8
585+40.40	=	585+43.61	STATION EQUATION											
585+43.61	TO	591+71.13	627.5	30.0	30.0	2300.9	-	2300.9	-	941.3	470.6	146.4	175.7	1255.0
591+71.13	TO	599+14.00	742.9	30.0	18.5	2228.6	-	2228.6	-	947.2	473.6	140.1	168.1	850.3
599+14.00	TO	616+46.00	OMMISSION											
616+46.00	TO	641+23.00	2477.0	13.0	13.0	3577.9	-	3577.9	-	1610.1	805.0	250.5	300.5	-
STP WB URBAN TOTALS			5574.5	196.4	183.1	14441.0	0.0	14298.2	95.8	6093.9	3046.8	940.6	1128.8	5559.5
641+23.00	TO	667+07.40	2584.4	13.0	13.0	3733.0	-	3733.0	-	1679.9	839.9	261.3	313.6	-
667+07.40	=	657+06.00	STATION EQUATION											
657+06.00	TO	686+91.80	2985.8	13.0	13.0	4312.8	-	4312.8	-	1940.8	970.4	301.9	362.3	-
686+91.80	=	106+93.30	STATION EQUATION											
106+93.30	TO	108+22.00	128.7	13.0	13.0	185.9	-	185.9	-	83.7	41.8	13.0	15.6	-
STP WB RURAL TOTALS			5698.9	39.0	39.0	8231.7	0.0	8231.7	0.0	3704.4	1852.1	576.2	691.5	0.0
WEST BOUND TOTAL			22137.0	3260.0	3235.0	58771.0	36099.0	22530.0	96.0	25503.0	12751.0	3960.0	4752.0	27179.0
MAINLINE TOTAL			43249.0	6401.0	6409.0	117813.0	73351.0	44187.0	231.0	51084.0	25542.0	7950.0	9540.0	62216.0

SHOULDER PAVING SCHEDULE													
STATION	TO	STATION	LENGTH	AVG. SHOULDER WIDTH	AREA	BITUMINOUS MATERIALS (TACK COAT) BINDER	BITUMINOUS MATERIALS (TACK COAT) SURFACE	POLYMERIZED HOT-MIX ASPHALT BINDER COURSE, IL-9.5FG, N90	POLYMERIZED HOT-MIX ASPHALT SURFACE COURSE, MIX "D", N90	HOT - MIX ASPHALT SHOULDERS	AGGREGATE WEDGE SHOULDERS TYPE B		
			(FOOT)	(FOOT)	(SQ YD)	(POUND)	(POUND)	(TON)	(TON)	(TON)	(TON)		
EAST BOUND													
459+75.00		469+37.12	962.1	8.0	855.2	384.8	-	-	-	71.8	-		
469+37.12		470+21.10	84.0	6.0	56.0	25.2	-	-	-	4.7	-		
564+82.31		567+42.16	259.9	8.0	231.0	103.9	-	-	-	19.4	7.4		
567+42.16		568+38.30	96.1	5.0	53.4	24.0	12.0	3.7	4.5	-	2.7		
NHPP EB URBAN TOTALS			1403		1196	538	12	4	5	96	11		
568+38.30		569+69.90	131.6	5.0	73.1	32.9	16.4	5.1	6.1	-	3.7		
571+30.42		571+73.47	43.1	3.0	14.4	6.5	3.2	1.0	1.2	-	1.2		
571+73.47		581+94.50	1021.0	3.0	340.3	153.2	76.6	23.8	28.6	-	29.1		
581+94.50		585+40.40	345.9	3.0	115.3	51.9	25.9	8.1	9.7	-	-		
585+40.40		585+43.60	STATION EQUATION										
585+43.60		586+03.07	59.5	3.0	19.8	8.9	4.5	1.4	1.7	-	-		
587+54.67		599+14.00	1159.3	3.0	386.4	173.9	86.9	27.1	32.5	-	33.0		
616+46.00		641+23.00	2477.0	10.0	825.7	-	-	-	-	-	70.5		
STP EB URBAN TOTALS			5238		1775	428	214	67	80	0	138		
641+23.00		654+85.00	1362.0	10.0	454.0	-	-	-	-	-	38.8		
655+66.94		657+07.40	140.5	10.0	46.8	-	-	-	-	-	4.0		
657+07.40		657+06.00	STATION EQUATION										
657+06.00		686+91.80	2985.8	10.0	995.3	-	-	-	-	-	85.0		
686+91.80		106+93.30	STATION EQUATION										
106+93.30		108+22.00	128.7	10.0	42.9	-	-	-	-	-	3.7		
STP EB RURAL TOTALS			4617		1539	0	0	0	0	0	132		
EAST BOUND TOTAL			11258		4510	966	226	71	85	96	281		
WEST BOUND													
459+75.00		469+90.54	1015.5	8.0	902.7	406.2	-	-	-	75.8	-		
469+90.54		470+21.10	30.6	5.5	18.7	8.4	-	-	-	1.6	-		
564+97.35		568+38.30	341.0	3.0	113.7	51.1	25.6	8.0	9.5	-	38.8		
NHPP WB URBAN TOTALS			1388		1036	466	26	8	10	78	39		
568+38.30		585+40.40	1702.1	3.0	567.4	255.3	127.7	39.7	47.7	-	85.0		
585+40.40		585+43.61	STATION EQUATION										
585+43.61		586+16.06	72.4	3.0	24.1	10.9	5.4	1.7	2.0	-	3.7		
587+54.67		599+14.00	1159.3	3.0	386.4	173.9	86.9	27.1	32.5	-	131.5		
616+46.00		641+23.00	2477.0	10.0	825.7	-	-	-	-	-	70.5		
STP WB URBAN TOTALS			5411		1804	441	220	69	83	0	291		
641+23.00		655+28.70	1405.7	10.0	468.6	-	-	-	-	-	40.0		
656+10.00		657+07.40	97.4	10.0	32.5	-	-	-	-	-	2.8		
657+07.40		657+06.00	STATION EQUATION										
657+06.00		667+86.61	1080.6	10.0	360.2	-	-	-	-	-	30.8		
670+12.28		686+91.80	1679.5	10.0	559.8	-	-	-	-	-	47.8		
686+91.80		106+93.30	STATION EQUATION										
106+93.30		108+22.00	128.7	10.0	42.9	-	-	-	-	-	3.7		
STP WB RURAL TOTALS			4392		1464	0	0	0	0	0	126		
WEST BOUND TOTAL			11191		4304	907	246	77	93	78	456		
SHOULDER TOTAL			22449		8814	1873	472	148	178	174	737		

TEMPORARY RAMP / BUTT JOINT SCHEDULE		
STATION	HOT-MIX ASPHALT SURFACE REMOVAL - BUTT JOINT	TEMPORARY RAMP
	(SQ YD)	(SQ YD)
EAST BOUND		
459+75.00	-	25
NHPP EB URBAN TOTALS		
599+14.00	52	19
616+46.00	37	14
STP EB URBAN TOTALS		
108+22.00	37	14
STP EB RURAL TOTALS		
	37	14
EAST BOUND TOTAL		
	126	72

TEMPORARY RAMP / BUTT JOINT SCHEDULE		
STATION	HOT-MIX ASPHALT SURFACE REMOVAL - BUTT JOINT	TEMPORARY RAMP
	(SQ YD)	(SQ YD)
WEST BOUND		
459+75.00	-	25
NHPP WB URBAN TOTALS		
599+14.00	52	19
616+46.00	37	14
STP WB URBAN TOTALS		
108+22.00	37	14
STP WB RURAL TOTALS		
	37	14
WEST BOUND TOTAL		
	126	72
NHPP TOTALS		
	0	50
STP URBAN TOTALS		
	178	66
STP RURAL TOTALS		
	74	28
TOTALS		
	252	144

MODEL: Default  
FILE: h:\m\p\pub\harmom.d\at\illndk\gov\p\w\DOT\Documents\DOT\_Offices\Illndk\7\Projects\7469A\CADD\data\CAD\sheet\DOT7469A-shc-schedule.dgn

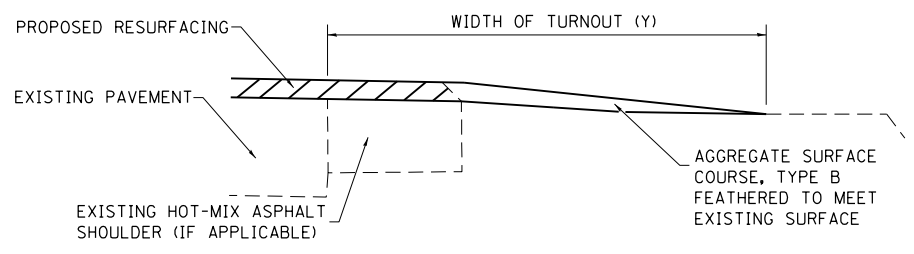
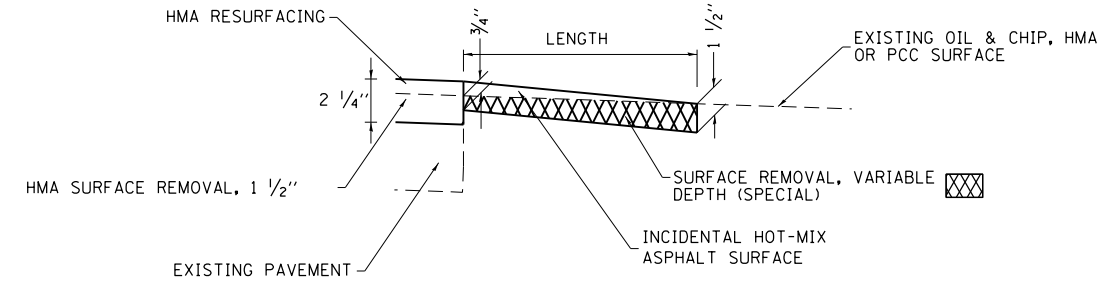
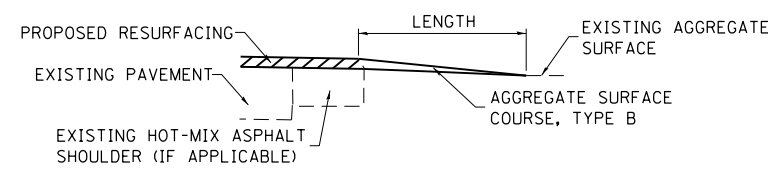
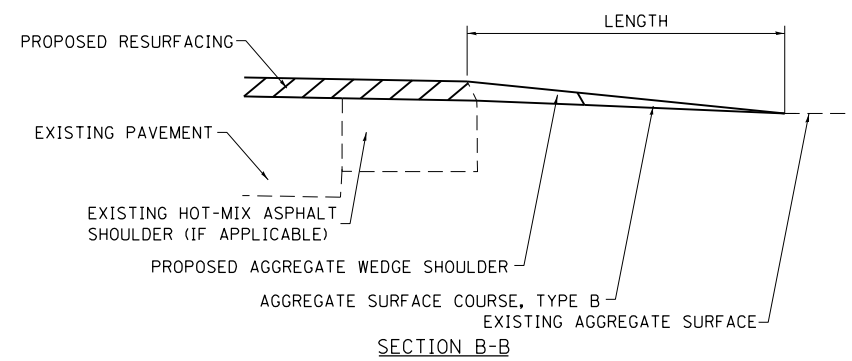
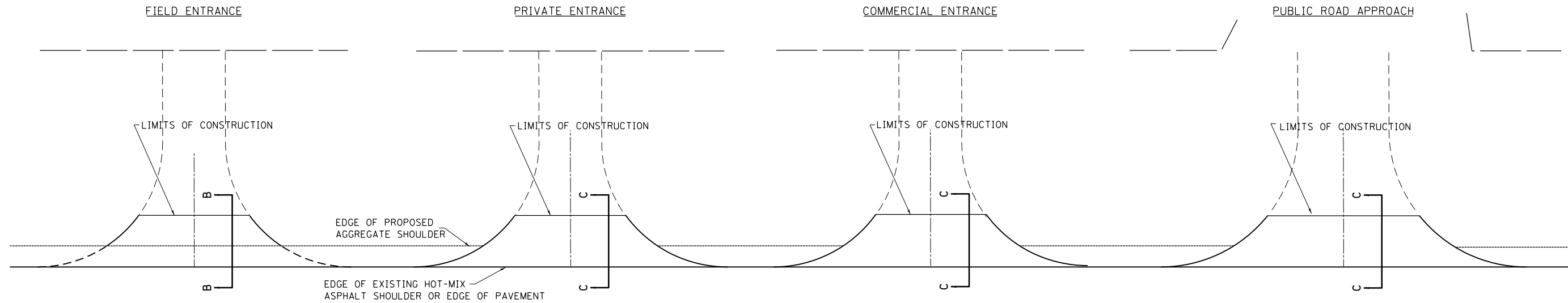
USER NAME = stefenmk	DESIGNED -	REVISED -
	DRAWN -	REVISED -
PLOT SCALE = 100.0000' / in.	CHECKED -	REVISED -
PLOT DATE = 12/11/2019	DATE -	REVISED -

**STATE OF ILLINOIS  
DEPARTMENT OF TRANSPORTATION**

**SCHEDULE OF QUANTITIES  
MAINLINE HMA PAVING 3 OF 3 & SHOULDER PAVING SCHEDULE**

SCALE: SHEET OF SHEETS STA. TO STA.

F.A.P. RTE.	SECTION	COUNTY	TOTAL SHEETS	SHEET NO.
91	(51,51Z)RS-3	COLES	211	25
CONTRACT NO. 74694				
ILLINOIS		FED. AID PROJECT		



**TYPICAL SECTION AT MAILBOX TURNOUT**  
NOTE: SEE STANDARD 406201 FOR MAILBOX TURNOUT DETAILS

**NOTES**

LENGTH = 10' UNLESS OTHERWISE NOTED ON PLANS

IF THERE IS NOT EXISTING HOT-MIX ASPHALT SHOULDER THEN THE ENTRANCE TAPER STARTS AT THE EDGE OF EXISTING PAVEMENT.

THE COST OF THE BITUMINOUS MATERIALS (TACK COAT) FOR ENTRANCES AND PUBLIC ROAD APPROACHES SHALL BE INCLUDED IN THE PAY ITEM INCIDENTAL HOT-MIX ASPHALT SURFACING.

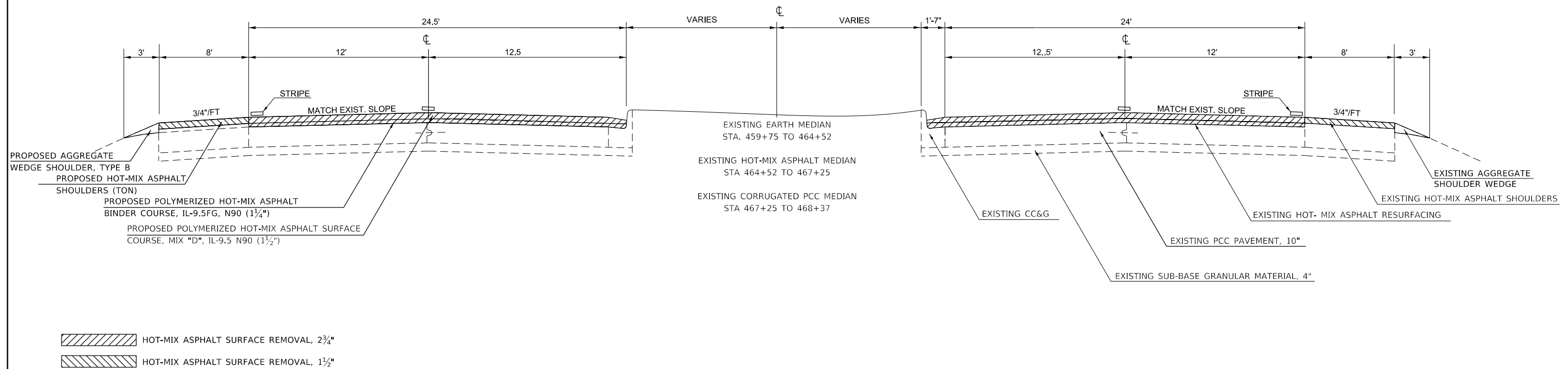
SIDE	STATION	TYPE	SURFACE REMOVAL, VARIABLE DEPTH		
			SO YD	TON	POUND
RT.	625+00	HMA/FE	26.7	2.2	12
LT.	625+62	HMA/FE	26.7	2.2	12
STP URBAN TOTALS			53.4	4.4	24
RT.	655+19	HMA/PRA	67.6	5.7	30
LT.	655+77	HMA/PRA	67.6	5.7	30
RT.	661+30	HMA/PE	48.8	4.1	22
LT.	669+00	HMA/PRA	167.9	14.1	76
RT.	679+17	HMA/PE/MBT	64.4	5.4	29
RT.	685+78	HMA/PE/MBT	59.1	5.0	27
LT.	107+10	HMA/PE	31.1	2.6	14
STP RURAL TOTALS			506.5	42.6	230
RURAL ENTRANCE TOTAL			559.9	47	252
ROUNDED TOTAL			560	47	252

FE=FIELD ENTRANCE  
PE=PRIVATE ENTRANCE  
CE=COMMERCIAL ENTRANCE

PRA - PUBLIC ROAD APPROACH  
MBT - MAILBOX TURNOUT

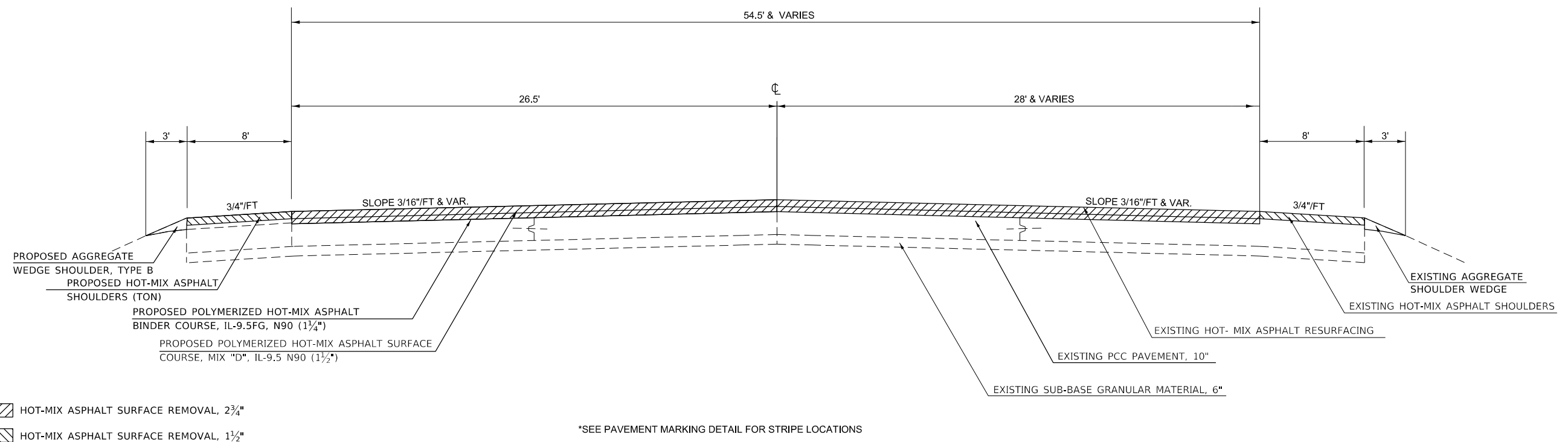
PROPOSED TYPICAL SECTIONS

IL ROUTE 16  
STA. 459+75 TO STA. 467+25



PROPOSED TYPICAL SECTIONS

IL ROUTE 16  
STA. 468+37 TO STA. 470+84



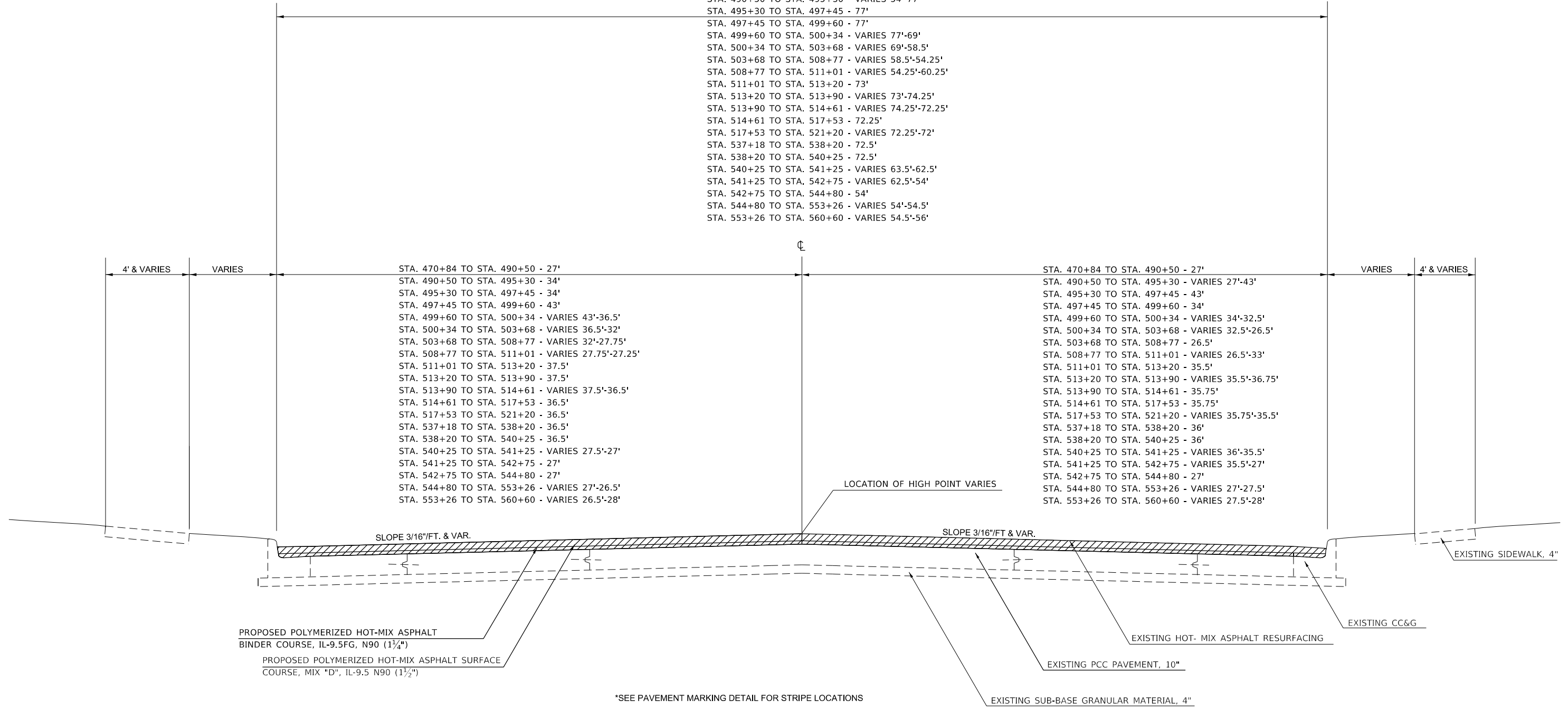
\*SEE PAVEMENT MARKING DETAIL FOR STRIPE LOCATIONS

MODEL: Default  
 FILE: Model - 20190808.dwg  
 PLOT DATE: 12/11/2019  
 PLOT SCALE: 1/8" = 100.0000' / in.  
 USER: steffenmk  
 DESIGNED: -  
 DRAWN: -  
 CHECKED: -  
 DATE: -  
 REVISED: -  
 REVISED: -  
 REVISED: -  
 REVISED: -  
 STATE OF ILLINOIS  
 DEPARTMENT OF TRANSPORTATION  
 TYPICAL SECTIONS  
 SCALE: SHEET OF SHEETS STA. TO STA.  
 F.A.P. RTE. 91 SECTION (51,51Z)RS-3 COUNTY COLES TOTAL SHEETS 211 SHEET NO. 27  
 CONTRACT NO. 74694  
 ILLINOIS FED. AID PROJECT

**PROPOSED TYPICAL SECTIONS**

IL ROUTE 16  
 STA. 470+84 TO STA. 521+20  
 STA. 537+18 TO STA. 560+60

STA. 470+84 TO STA. 490+50 - 54'  
 STA. 490+50 TO STA. 495+30 - VARIES 54'-77'  
 STA. 495+30 TO STA. 497+45 - 77'  
 STA. 497+45 TO STA. 499+60 - 77'  
 STA. 499+60 TO STA. 500+34 - VARIES 77'-69'  
 STA. 500+34 TO STA. 503+68 - VARIES 69'-58.5'  
 STA. 503+68 TO STA. 508+77 - VARIES 58.5'-54.25'  
 STA. 508+77 TO STA. 511+01 - VARIES 54.25'-60.25'  
 STA. 511+01 TO STA. 513+20 - 73'  
 STA. 513+20 TO STA. 513+90 - VARIES 73'-74.25'  
 STA. 513+90 TO STA. 514+61 - VARIES 74.25'-72.25'  
 STA. 514+61 TO STA. 517+53 - 72.25'  
 STA. 517+53 TO STA. 521+20 - VARIES 72.25'-72'  
 STA. 537+18 TO STA. 538+20 - 72.5'  
 STA. 538+20 TO STA. 540+25 - 72.5'  
 STA. 540+25 TO STA. 541+25 - VARIES 63.5'-62.5'  
 STA. 541+25 TO STA. 542+75 - VARIES 62.5'-54'  
 STA. 542+75 TO STA. 544+80 - 54'  
 STA. 544+80 TO STA. 553+26 - VARIES 54'-54.5'  
 STA. 553+26 TO STA. 560+60 - VARIES 54.5'-56'



\*SEE PAVEMENT MARKING DETAIL FOR STRIPE LOCATIONS

HOT-MIX ASPHALT SURFACE REMOVAL, 2 3/4"

MODEL: Default  
 FILE: Model: ProjectRoom.dwg  
 PROJECT: 74694  
 DRAWING: 74694-TYPICAL  
 DATE: 12/11/2019

USER NAME = steffenmk	DESIGNED -	REVISED -
	DRAWN -	REVISED -
PLOT SCALE = 100.0000' / in.	CHECKED -	REVISED -
PLOT DATE = 12/11/2019	DATE -	REVISED -

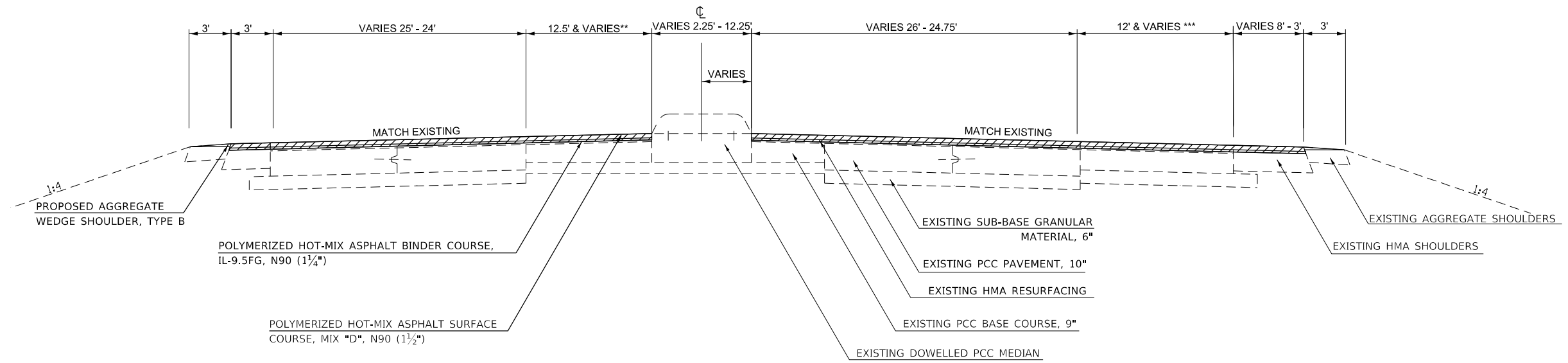
**STATE OF ILLINOIS  
 DEPARTMENT OF TRANSPORTATION**

<b>TYPICAL SECTIONS</b>	
SCALE:	SHEET OF SHEETS STA. TO STA.

F.A.P. RTE.	SECTION	COUNTY	TOTAL SHEETS	SHEET NO.
91	(51,51Z)RS-3	COLES	211	28
CONTRACT NO. 74694				
ILLINOIS FED. AID PROJECT				

**PROPOSED TYPICAL SECTIONS**

IL ROUTE 16  
 STA. 564+14 TO STA. 568+38  
 STA. 564+14 TO STA. 567+67 \*\* (ADDITIONAL LEFT TURN LANE)  
 STA. 565+35 TO STA. 568+38 \*\*\* (ADDITIONAL RIGHT TURN LANE)

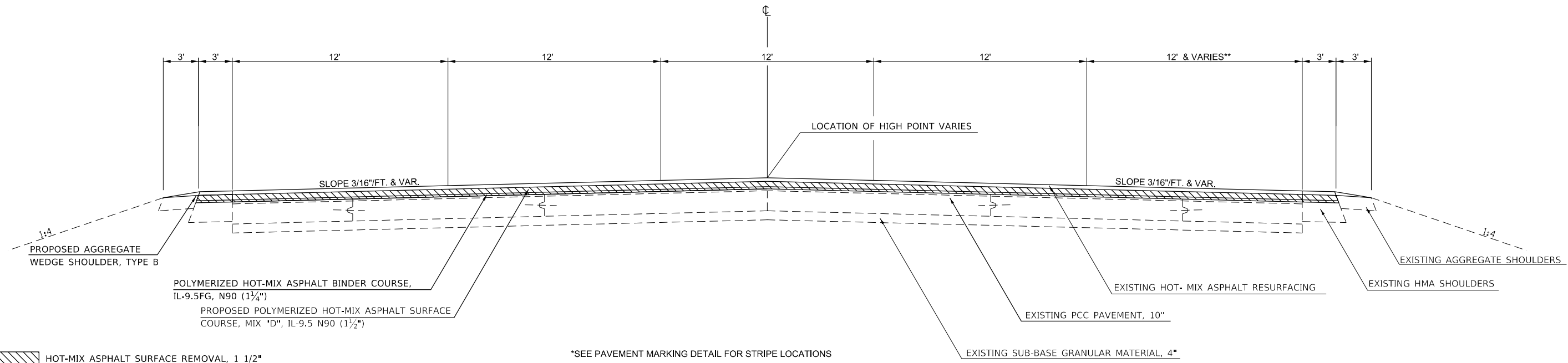


HOT-MIX ASPHALT SURFACE REMOVAL, 2 3/4"

\*SEE PAVEMENT MARKING DETAIL FOR STRIPE LOCATIONS

**PROPOSED TYPICAL SECTIONS**

IL ROUTE 16  
 STA. 568+38 TO STA. 581+25  
 STA. 581+25 TO STA. 586+82 \*\* (ADDITIONAL RIGHT TURN LANE)



HOT-MIX ASPHALT SURFACE REMOVAL, 1 1/2"

\*SEE PAVEMENT MARKING DETAIL FOR STRIPE LOCATIONS

**STATE OF ILLINOIS  
 DEPARTMENT OF TRANSPORTATION**

**TYPICAL SECTIONS**

USER NAME = steffenmk	DESIGNED -	REVISED -
	DRAWN -	REVISED -
PLOT SCALE = 100.0000' / in.	CHECKED -	REVISED -
PLOT DATE = 12/11/2019	DATE -	REVISED -

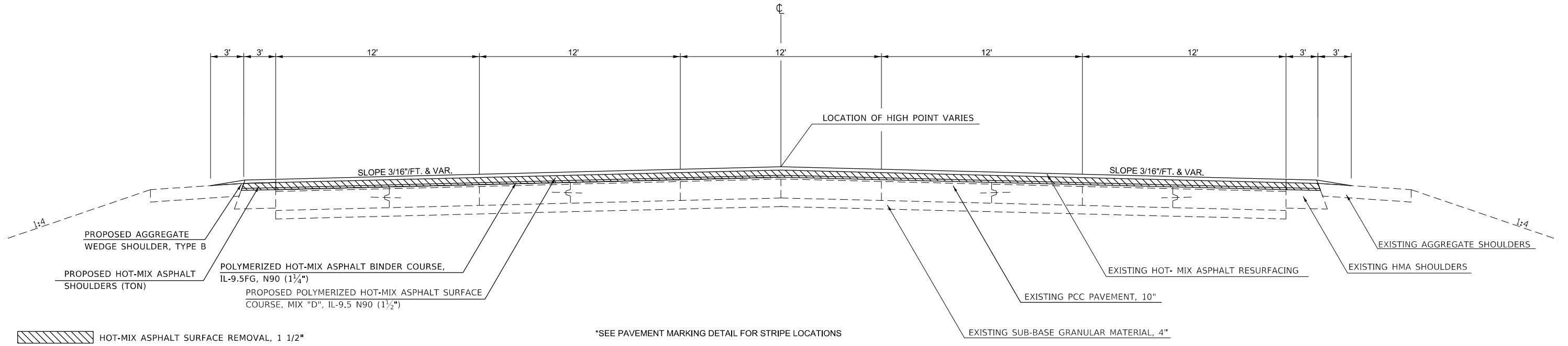
SCALE: SHEET OF SHEETS STA. TO STA.

F.A.P. RTE.	SECTION	COUNTY	TOTAL SHEETS	SHEET NO.
91	(51,51Z)RS-3	COLES	211	29
CONTRACT NO. 74694				
ILLINOIS FED. AID PROJECT				

MODEL: Default  
 FILE: \\nrcs-prod-planningroom.dia.illinois.gov\PI\PLOT\Documents\DOT\_Offices\Director\_7\Projects\74694\CADDData\CADDsheets\074694-shctypical.dgn

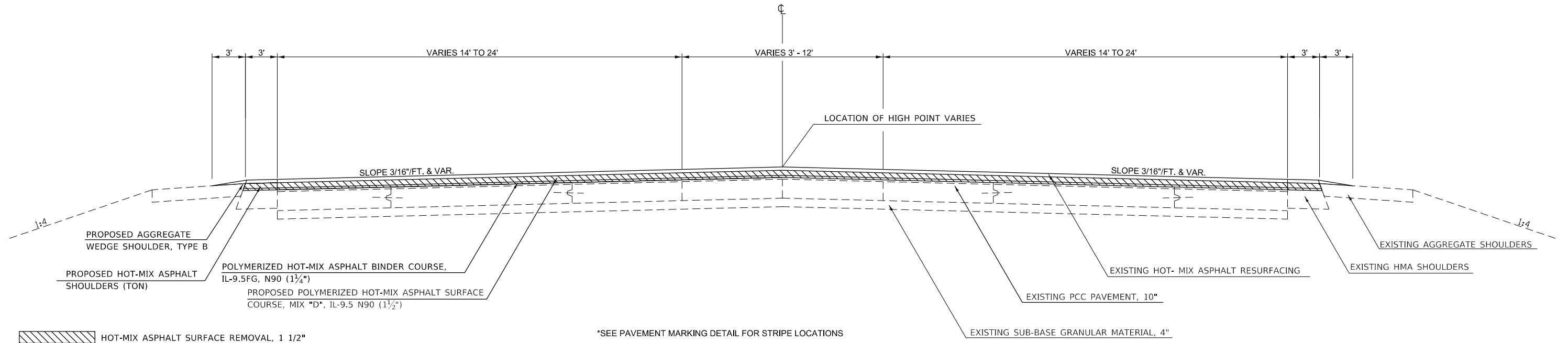
PROPOSED TYPICAL SECTIONS

IL ROUTE 16  
STA. 586+82 TO STA. 591+75



PROPOSED TYPICAL SECTIONS

IL ROUTE 16  
STA. 591+75 TO STA. 599+14



MODEL: Default  
 FILE: Model - Proposed Typical Sections - ILLDOT - Office - 12/11/2019  
 PROJECT: 74694 - CAD Data - 74694 - 12/11/2019  
 PROJECT: 74694 - CAD Data - 74694 - 12/11/2019

USER NAME = steffemk	DESIGNED -	REVISED -
	DRAWN -	REVISED -
PLOT SCALE = 100.0000' / in.	CHECKED -	REVISED -
PLOT DATE = 12/11/2019	DATE -	REVISED -

STATE OF ILLINOIS  
DEPARTMENT OF TRANSPORTATION

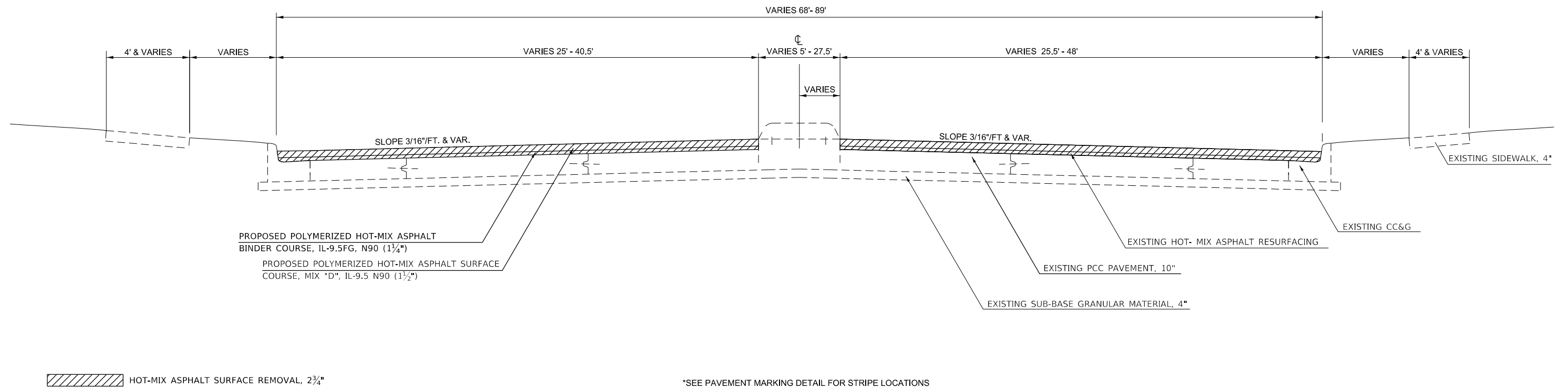
TYPICAL SECTIONS

SCALE: SHEET OF SHEETS STA. TO STA.

F.A.P. RTE.	SECTION	COUNTY	TOTAL SHEETS	SHEET NO.
91	(51,51Z)RS-3	COLES	211	30
CONTRACT NO. 74694				
ILLINOIS FED. AID PROJECT				

**PROPOSED TYPICAL SECTIONS**

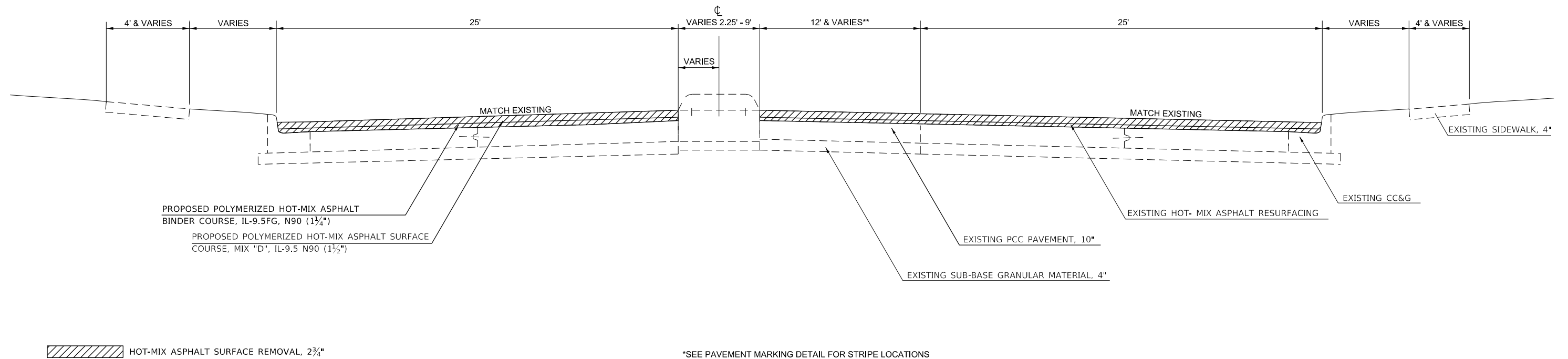
IL ROUTE 16  
STA. 521+20 TO STA. 537+18



\*SEE PAVEMENT MARKING DETAIL FOR STRIPE LOCATIONS

**PROPOSED TYPICAL SECTIONS**

IL ROUTE 16  
STA. 560+60 TO STA. 564+14  
STA. 561+25 TO STA. 564+14 \*\* (ADDITIONAL 12' TURN LANE)



\*SEE PAVEMENT MARKING DETAIL FOR STRIPE LOCATIONS

MODEL: Default  
FILE: \bldg\p\pub\baroncom.dwg\illinois\scup\PIWIDOT\Documents\DOT\_Offices\lbrtct\_7\Project\7469A\CADD\baCAD\sheet\SD7469A-shtct.tpd\sheet.dwg

USER NAME = steffenmk	DESIGNED -	REVISED -
PLOT SCALE = 100.0000' / in.	DRAWN -	REVISED -
PLOT DATE = 12/11/2019	CHECKED -	REVISED -
	DATE -	REVISED -

**STATE OF ILLINOIS  
DEPARTMENT OF TRANSPORTATION**

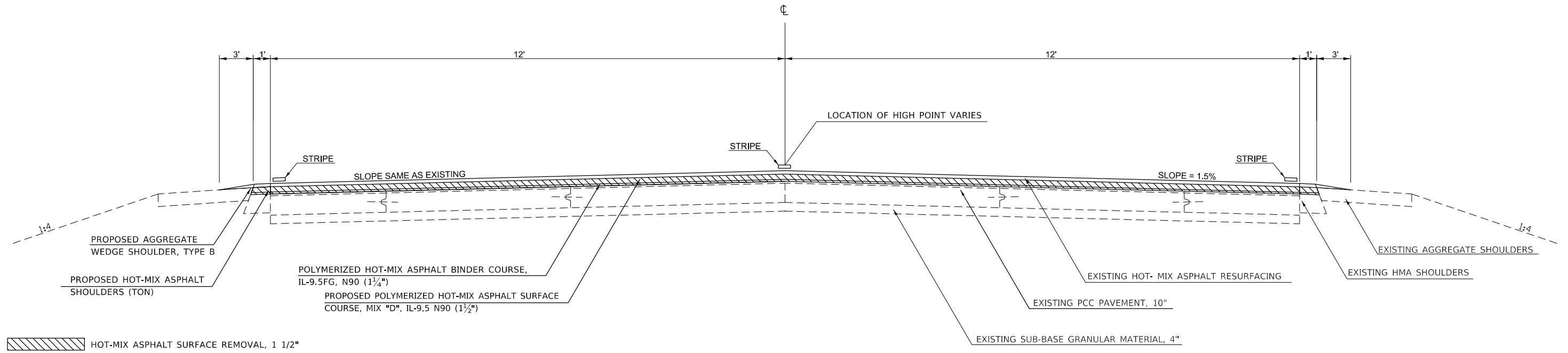
<b>TYPICAL SECTIONS</b>	
SCALE:	SHEET OF SHEETS STA. TO STA.

F.A.P. RTE.	SECTION	COUNTY	TOTAL SHEETS	SHEET NO.
91	(51,51Z)RS-3	COLES	211	31
CONTRACT NO. 74694				
ILLINOIS FED. AID PROJECT				

**PROPOSED TYPICAL SECTIONS**

IL ROUTE 16

STA. 616+46 TO STA. 686+91.80  
 STA. EQ. 686+91.80 BK = STA 106+93.30  
 STA. 106+93.30 TO STA. 108+22



MODEL: Default  
 FILE: Model: Prop:typical.dwg  
 PROJECT: 74694-CAADDataCAD:sheets\74694-shc:typical.dwg

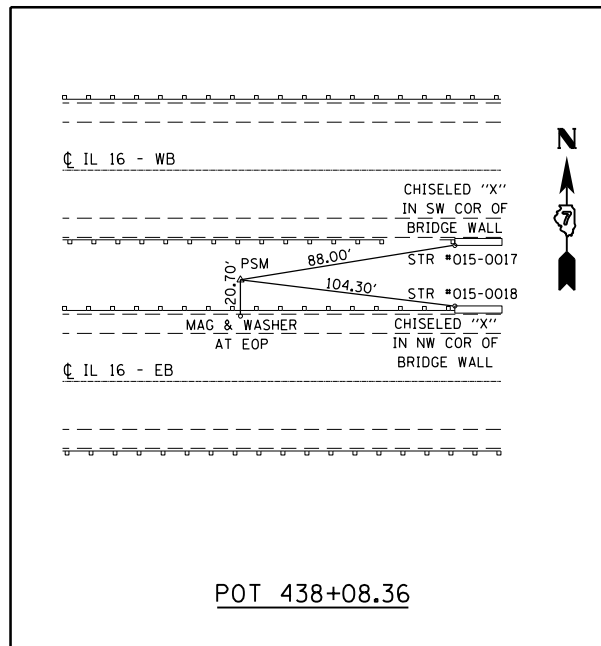
USER NAME = steffenmk	DESIGNED -	REVISED -
PLOT SCALE = 100.0000' / in.	DRAWN -	REVISED -
PLOT DATE = 12/11/2019	CHECKED -	REVISED -
	DATE -	REVISED -

**STATE OF ILLINOIS  
 DEPARTMENT OF TRANSPORTATION**

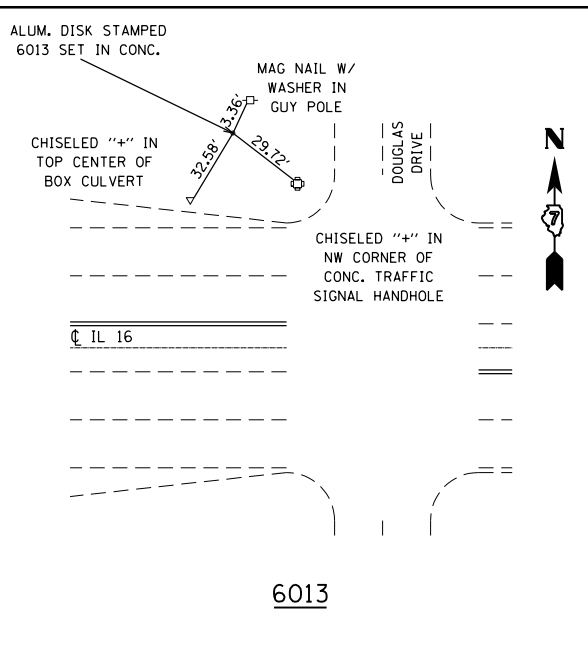
<b>TYPICAL SECTIONS</b>		SCALE:	SHEET	OF	SHEETS	STA.	TO	STA.

F.A.P. RTE.	SECTION	COUNTY	TOTAL SHEETS	SHEET NO.
91	(51,51Z)RS-3	COLES	211	32
CONTRACT NO. 74694				
ILLINOIS FED. AID PROJECT				

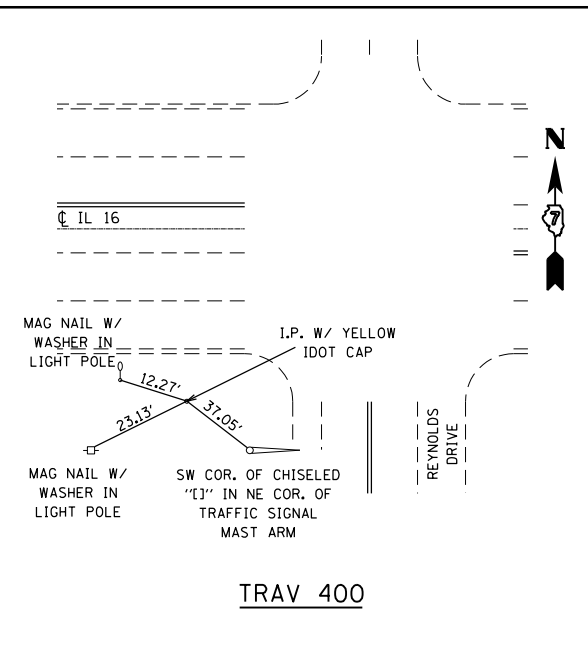




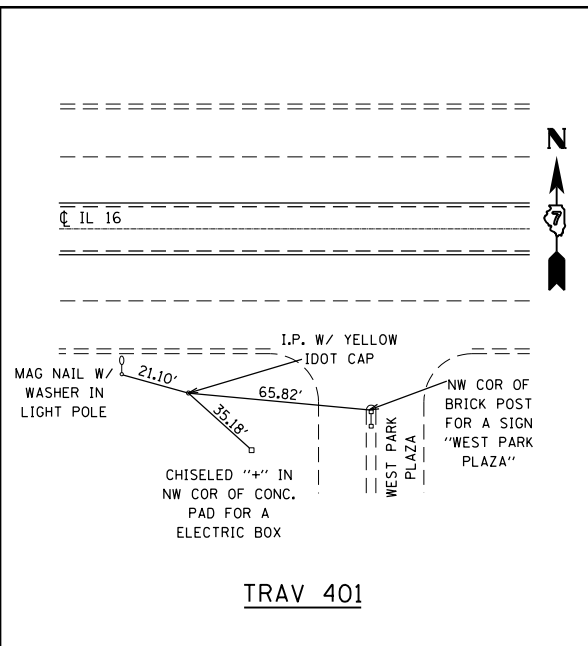
POT 438+08.36



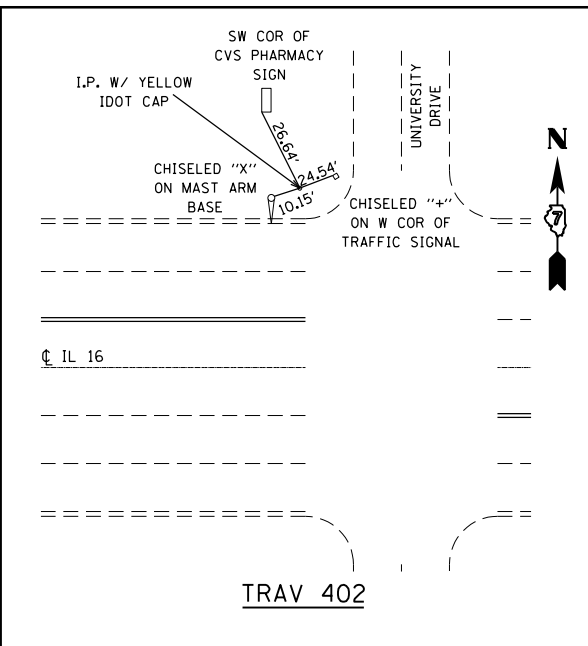
6013



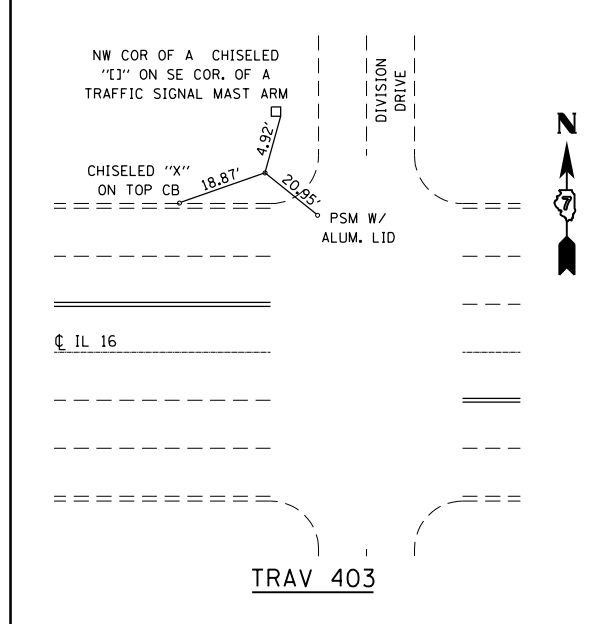
TRAV 400



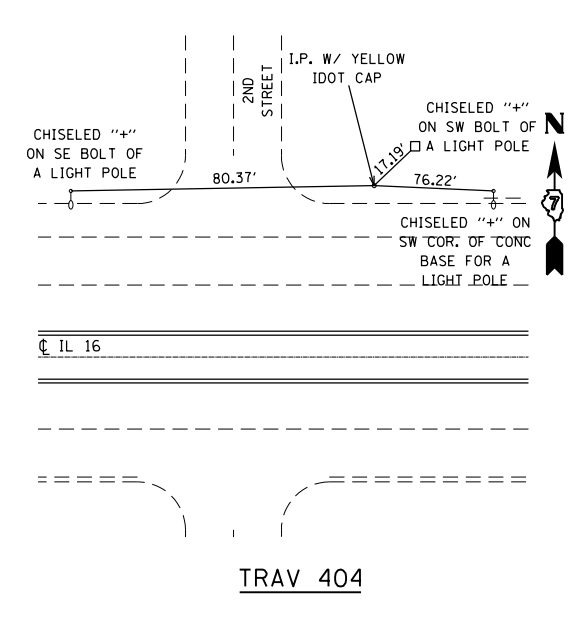
TRAV 401



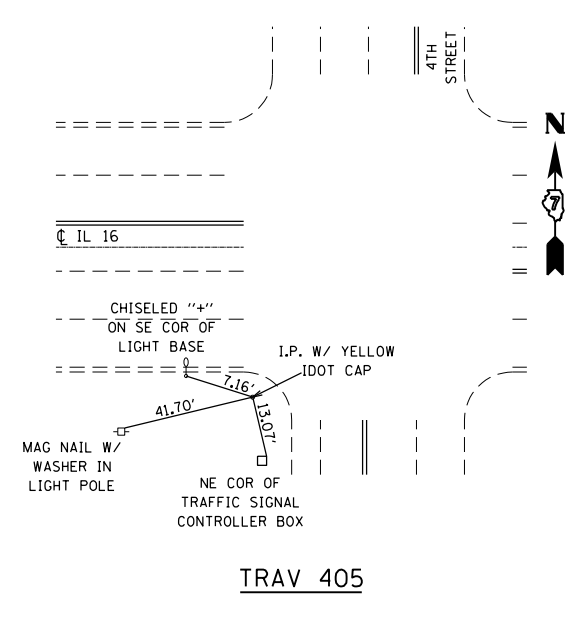
TRAV 402



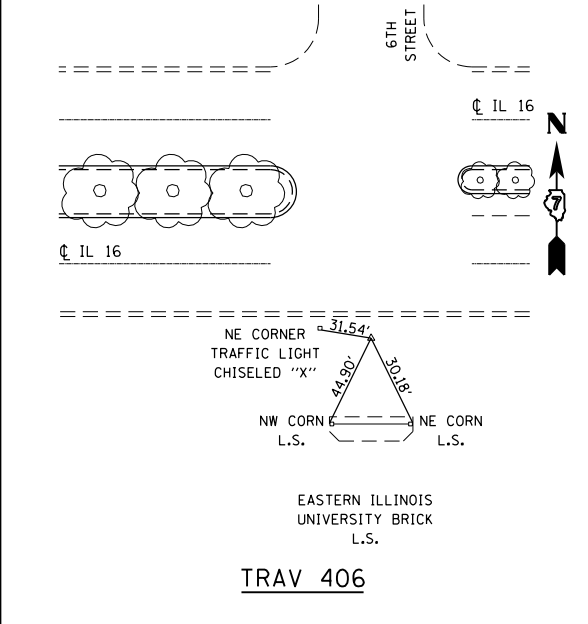
TRAV 403



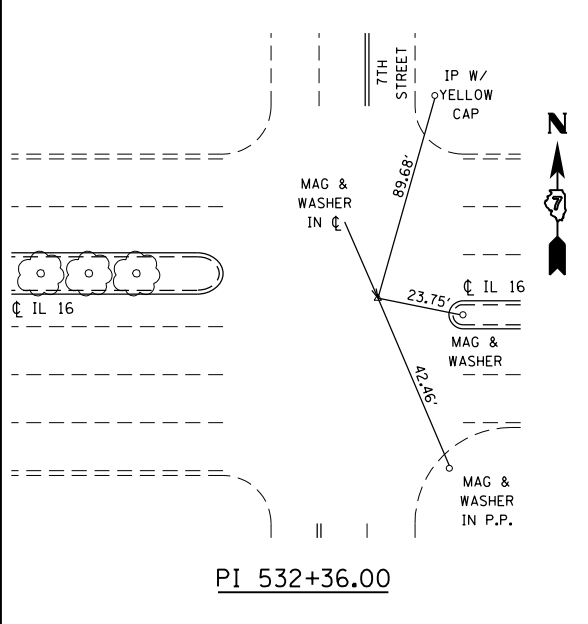
TRAV 404



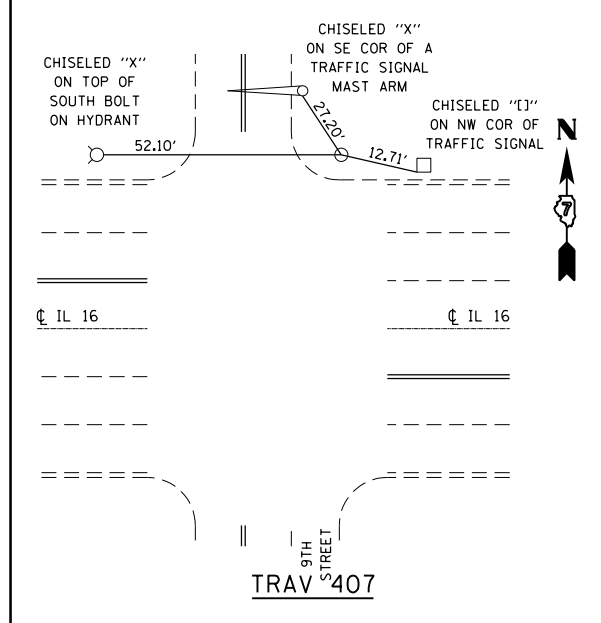
TRAV 405



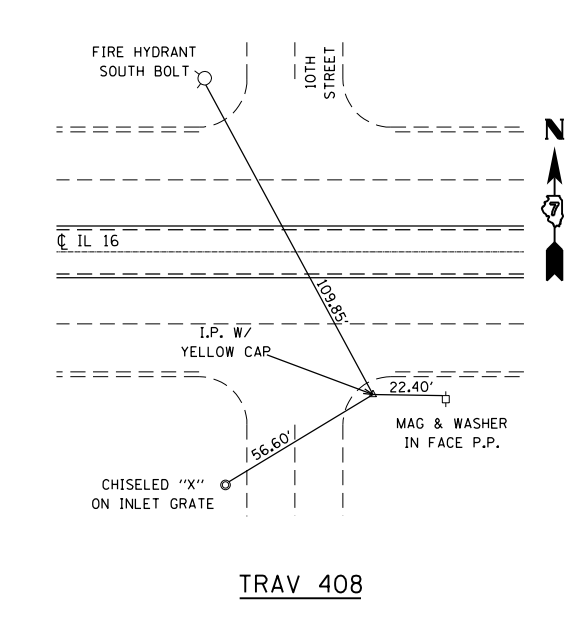
TRAV 406



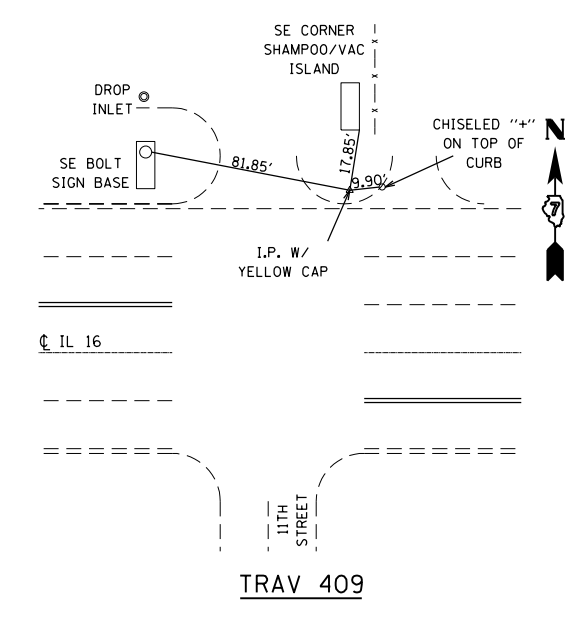
PI 532+36.00



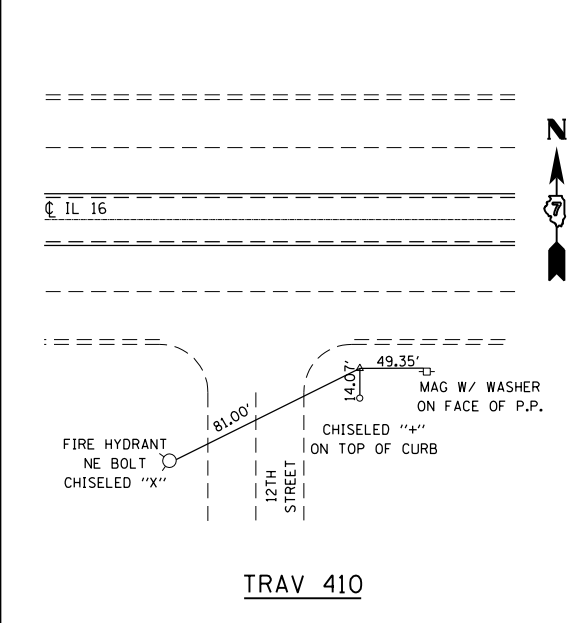
TRAV 407



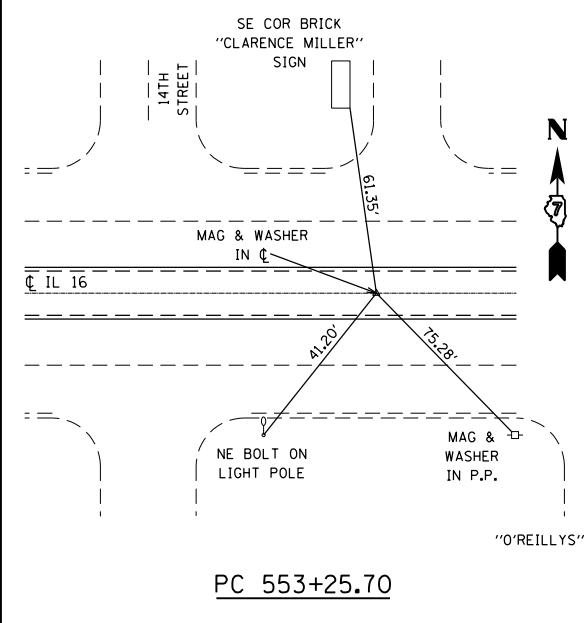
TRAV 408



TRAV 409



TRAV 410



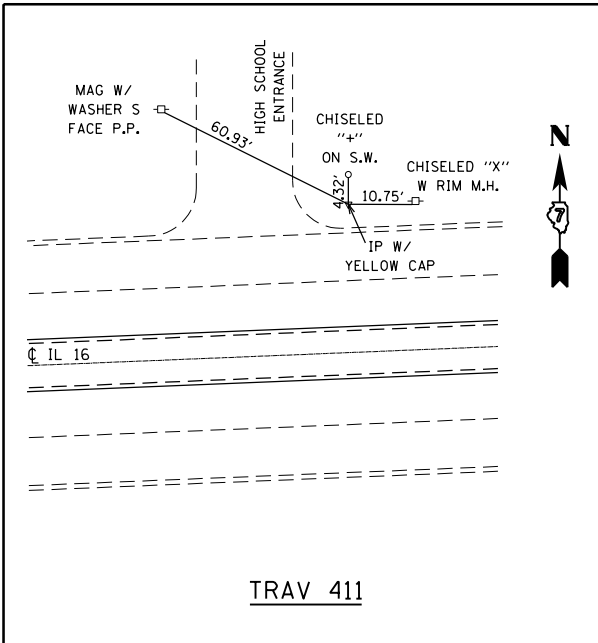
PC 553+25.70

FILE NAME =	USER NAME = steffennk	DESIGNED -	REVISED -
p:\planroom.dot.illinois.gov\PIWIDOT\Documents\IDOT Offices\District 7\Projects\74694\DRAWN\CADsheets\0774694-sht-ATB.dgn		CHECKED -	REVISED -
Default	PLOT DATE = 10/15/2019	DATE -	REVISED -

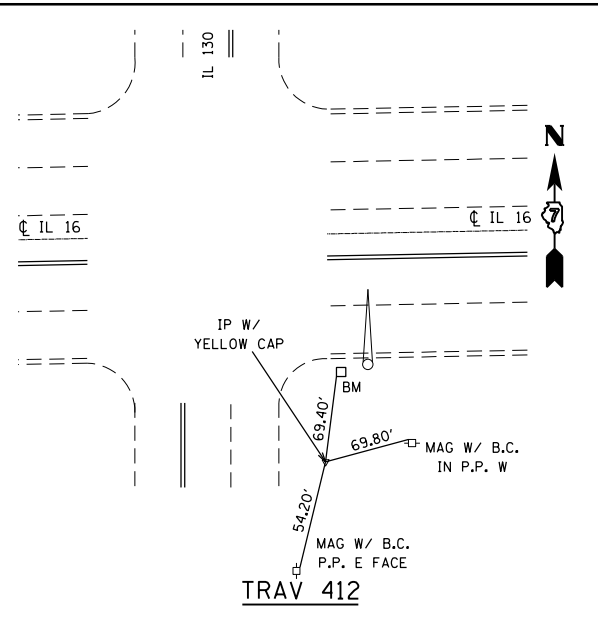
**STATE OF ILLINOIS  
 DEPARTMENT OF TRANSPORTATION**

SURVEY TIES AND BENCHMARKS			
SCALE:	SHEET	OF SHEETS	STA. TO STA.

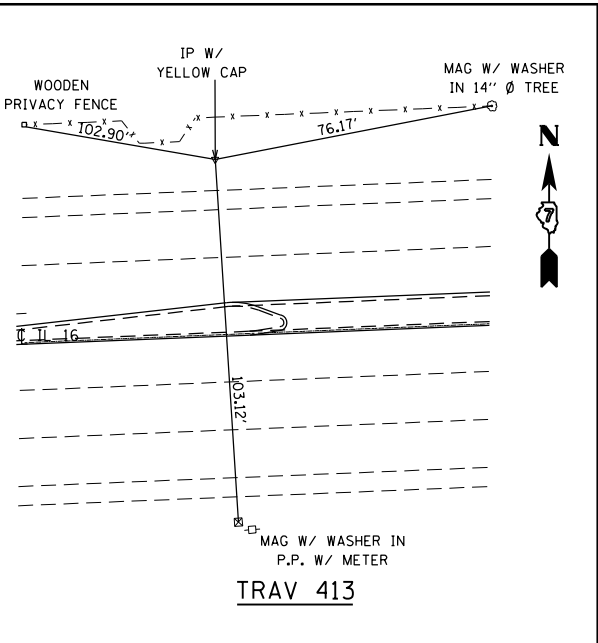
F.A.P. RTE.	SECTION	COUNTY	TOTAL SHEETS	SHEET NO.
91	(50,51,52)RS-3	COLES	211	33
CONTRACT NO. 74694				
ILLINOIS FED. AID PROJECT				



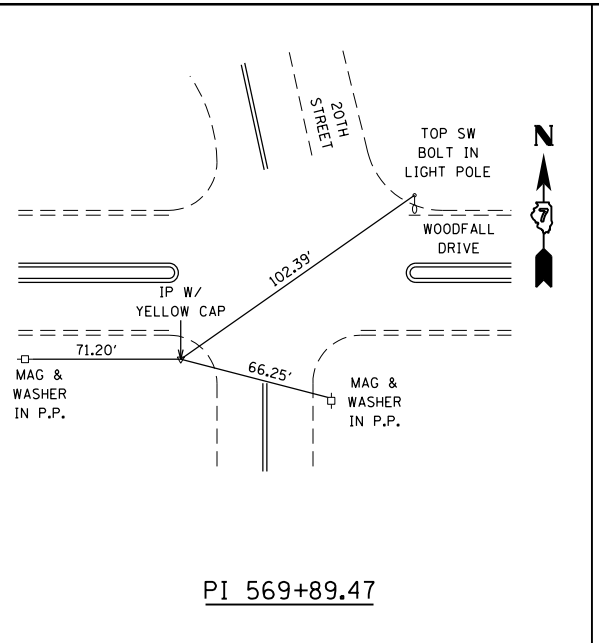
TRAV 411



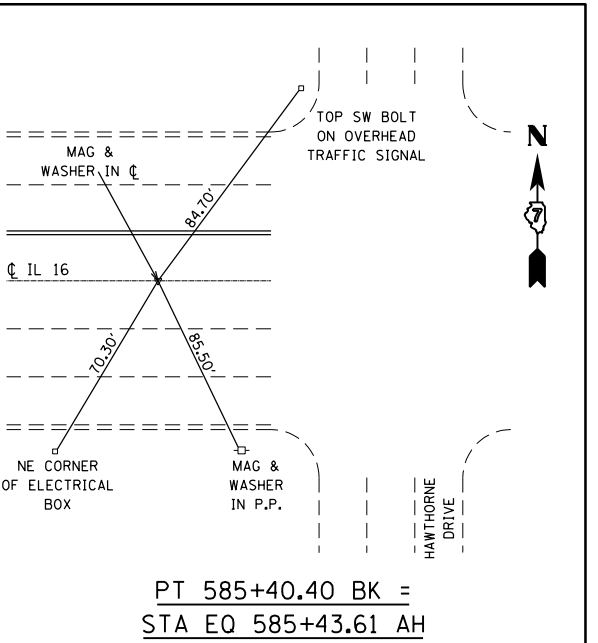
TRAV 412



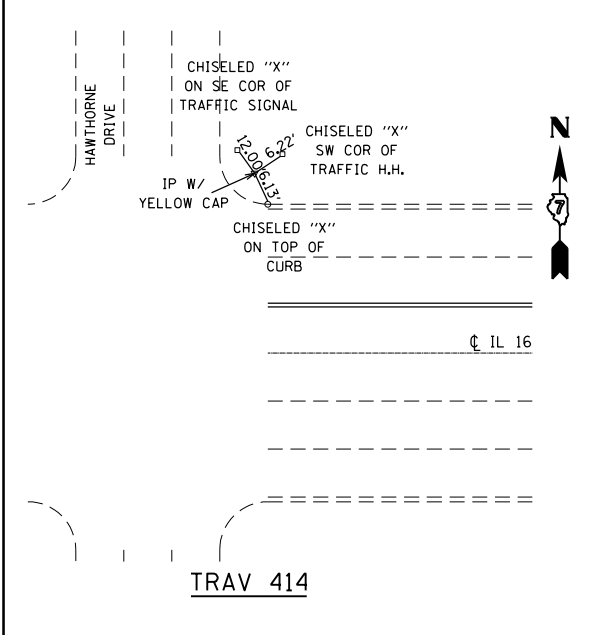
TRAV 413



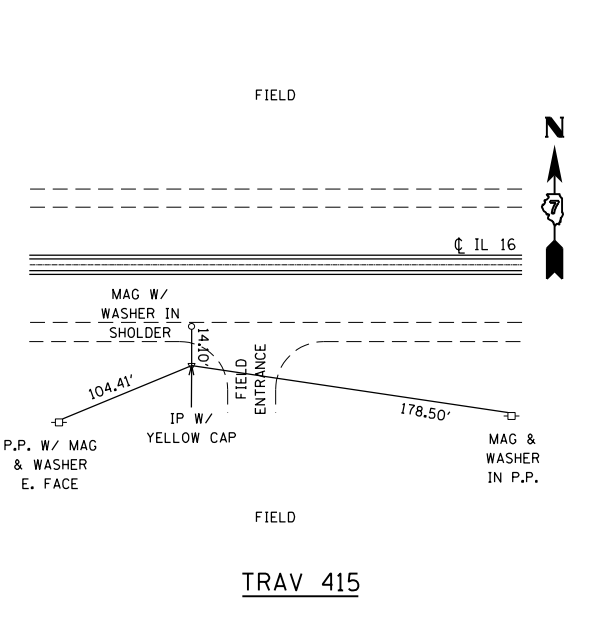
PI 569+89.47



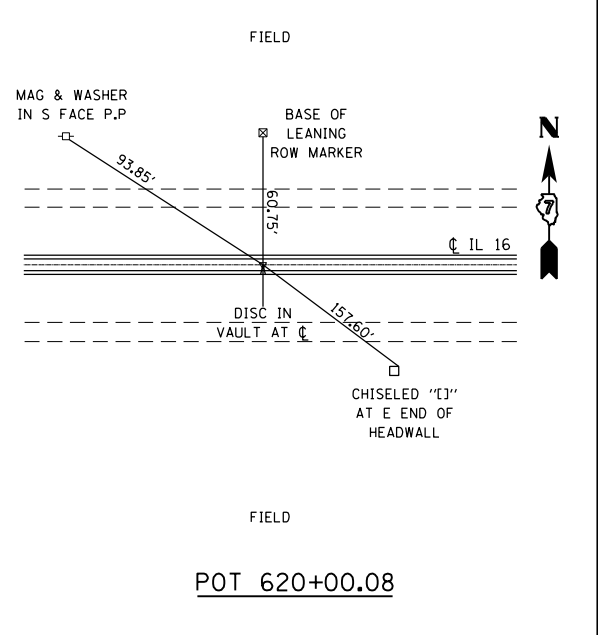
PT 585+40.40 BK =  
STA EQ 585+43.61 AH



TRAV 414



TRAV 415



POT 620+00.08

FILE NAME =	USER NAME = steffenmk	DESIGNED -	REVISED -
pw:\planroom.dot.illinois.gov\PIWIDOT\Documents\IDOT Offices\District 7\Projects\74694\DRAWING\CADsheets\0774694-sh-ATB.dgn		REVISOR -	REVISED -
Default	PLOT SCALE = 20.0000' / in.	CHECKED -	REVISED -
	PLOT DATE = 10/15/2019	DATE -	REVISED -

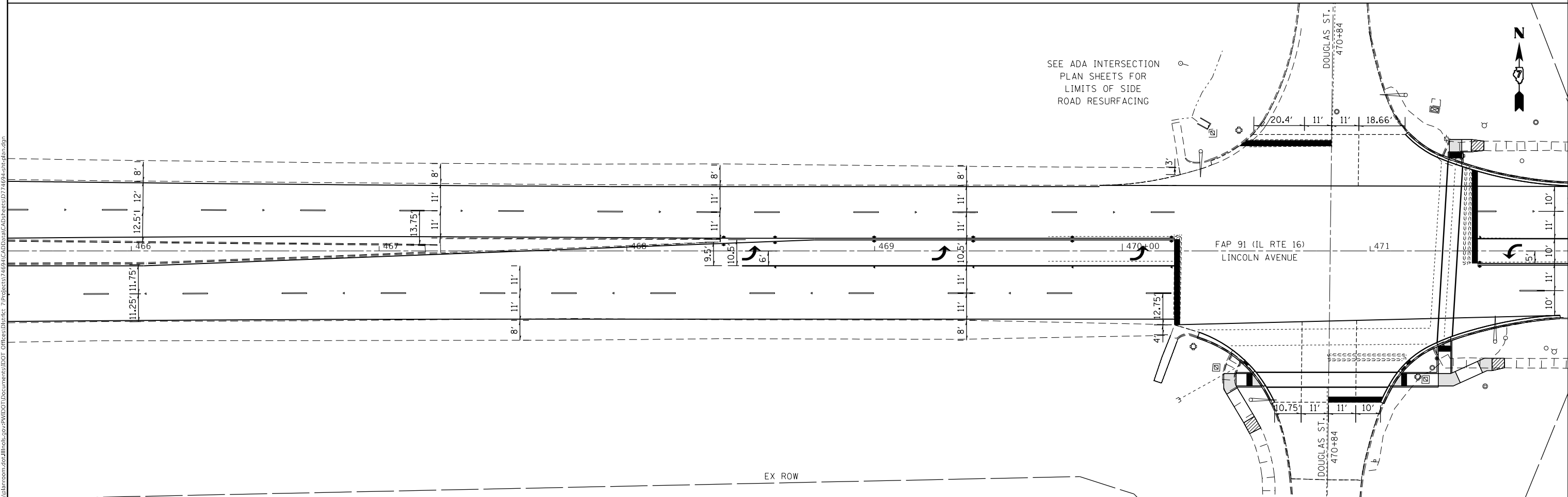
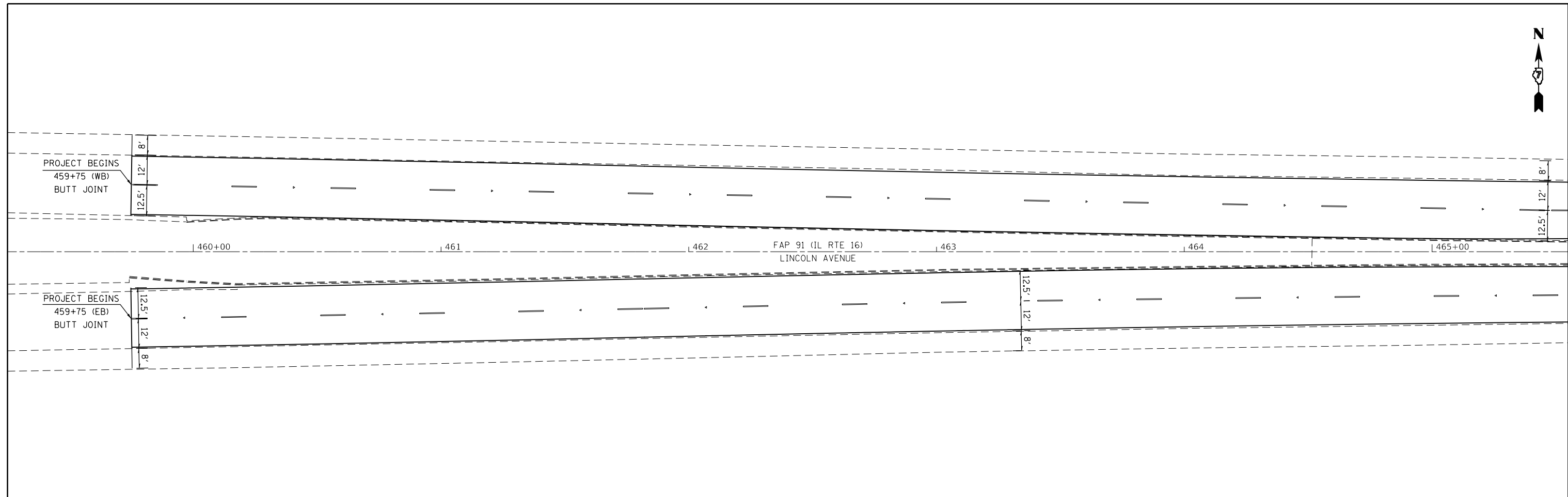
**STATE OF ILLINOIS  
DEPARTMENT OF TRANSPORTATION**

SURVEY TIES AND BENCHMARKS			
SCALE:	SHEET	OF SHEETS	STA. TO STA.

F.A.P. RTE.	SECTION	COUNTY	TOTAL SHEETS	SHEET NO.
91	(50,51,51Z)RS-3	COLES	211	34
CONTRACT NO. 74694				
ILLINOIS FED. AID PROJECT				

PT. #	STATION	OFFSET	DESCRIPTION
900	438+08.36	0	PSM BURIED +/- 12" IN GRASS MEDIAN
901	470+84.29	31.09' LT.	ALUM. DISK - W 1/4 CORNER OF SECTION 15
20012	484+14.45	30.32' LT.	IP - SE CORNER, SW 1/4, NW 1/4 OF SECTION 15
20011	497+44.62	29.64' LT.	ALUM. DISK - CENTER OF SECTION 15
20010	510+76.92	28.98' LT.	ALUM. DISK - SE CORNER, SW 1/4, NE 1/4 OF SECTION 15
3778	524+09.80	26.59' LT.	ALUM. DISK - W 1/4 CORNER OF SECTION 14
1014	532+36.00	0	PI NO CURVE - MAG NAIL W/ WASHER
20005	537+38.40	18.11' LT.	ALUM. DISK - NE CORNER, NW 1/4, SW 1/4 OF SECTION 14
20050	550+67.10	24.00' LT.	PSM BURIED +/- 10"
20004	550+67.10	30.72' LT.	CHISELED "X" IN CONC. ENTRANCE - CENTER OF SECTION 14
	553+25.70	0	PC - MAG NAIL W/ WASHER
1015	585+40.40(BK) = 585+43.61(AH)	0	PT/STA EQ. - MAG NAIL W/ WASHER
940	620+00.08	0	DISK IN VAULT

BENCHMARK	ELEVATION	DESCRIPTION
BM 500	682.555 FT	SW QUAD OF DOUGLAS AND POLK, CHISELED "X" ON NE BOLT OF F.H., 29' W OF CL OF DOUGLAS, 21.5' S OF POLK
BM 501	686.133 FT	NW QUAD OF DOUGLAS AND IL 16, CHISELED "[]" ON E SIDE OF MAST ARM, 52' W OF CL OF DOUGLAS, 40' N OF CL OF IL 16
BM 502	691.217 FT	SW QUAD OF IL 16 AND REYNOLDS, CHISELED "[]" ON E SIDE OF MAST ARM, 61.5' S OF CL OF IL 16, 37' W CL OF REYNOLDS
BM 503	693.893 FT	SE QUAD OF UNIVERSITY AND IL 16, CHISELED "X" ON TOP OF BOLT ON W SIDE OF FIRE HYDRANT, 33' E OF CL OF E ST, 68' S OF CL OF IL 16
BM 504	695.466 FT	NW QUAD OF DIVISION AND IL 16, CHISELED "[]" ON SE CORNER OF MAST ARM, 39' N OF CL OF IL 16, 40.5' W OF CL OF DIVISION
BM 505	695.540 FT	NW QUAD OF 2ND AND IL 16, CHISELED "X" ON SE BOLT OF LIGHT POLE, 40' W OF CL OF 2ND, 41' N OF IL 16
BM 506	697.206 FT	SE QUAD OF 4TH AND IL 16, CHISELED "[]" OF NE CORNER OF MAST ARM, 64' E OF CL OF 4TH, 44.5' S OF IL 16
BM 507	702.053 FT	SE QUAD OF IL 16 AND 6TH, CHISELED "[]" ON NE CORNER OF MAST ARM, 50.5' S OF CL OF IL 16, 50' E OF CL OF 6TH
BM 508	704.665 FT	NW QUAD OF IL 16 AND 9TH, CHISELED "X" ON S BOLT OF F.H., 21.5' W OF CL OF 9TH, 41.5' N OF CL OF IL 16
BM 509	703.238 FT	NE QUAD OF IL 16 AND 11TH, CHISELED "X" ON S BOLT OF F.H., 18.5' E OF CL OF 11TH, 49' N OF CL OF IL 16
BM 510	704.292 FT	S OF IL 16 IN FRONT OF CCAR BUILDING, CHISELED "X" ON N TOP OF BOLT OF F.H., 28' W OF CL OF PRIVATE DRIVE, 45.5' S OF IL 16
BM 511	703.590 FT	SE QUAD OF IL 16 AND IL 130, CHISELED "[]" ON W CORNER OF TRAFFIC H.H., 56' S OF IL 16, AND 56' E OF IL 130
BM 512	710.297 FT	NE QUAD OF HAWTHORNE AND IL 16, CHISELED "[]" ON SE CORNER OF MAST ARM, 49.5' E OF CL OF HAWTHORNE, 72' N OF CL OF IL 16
BM 513	682.406 FT	NE CORNER OF SQUARE STRUCTURE #015-8648, CHISELED "[]", 34.5' S OF CL OF IL 16, 37.5' NW OF MAG IN CORNER POST OF FENCE
BM 514	673.966 FT	S OF IL 16 R.R. SPIKE IN GUY POLE, 60.5' S OF CL OF IL 16, 5' NE OF POPHAM FARMS SIGN



MODEL: Default  
 FILE: h:\mhc\p\pub\harcam\dat\illinois\poc\p\w\dot\Documents\DOT\_Offices\Default\_7\Project\74694\CADD\Drawings\74694-459-18.dgn

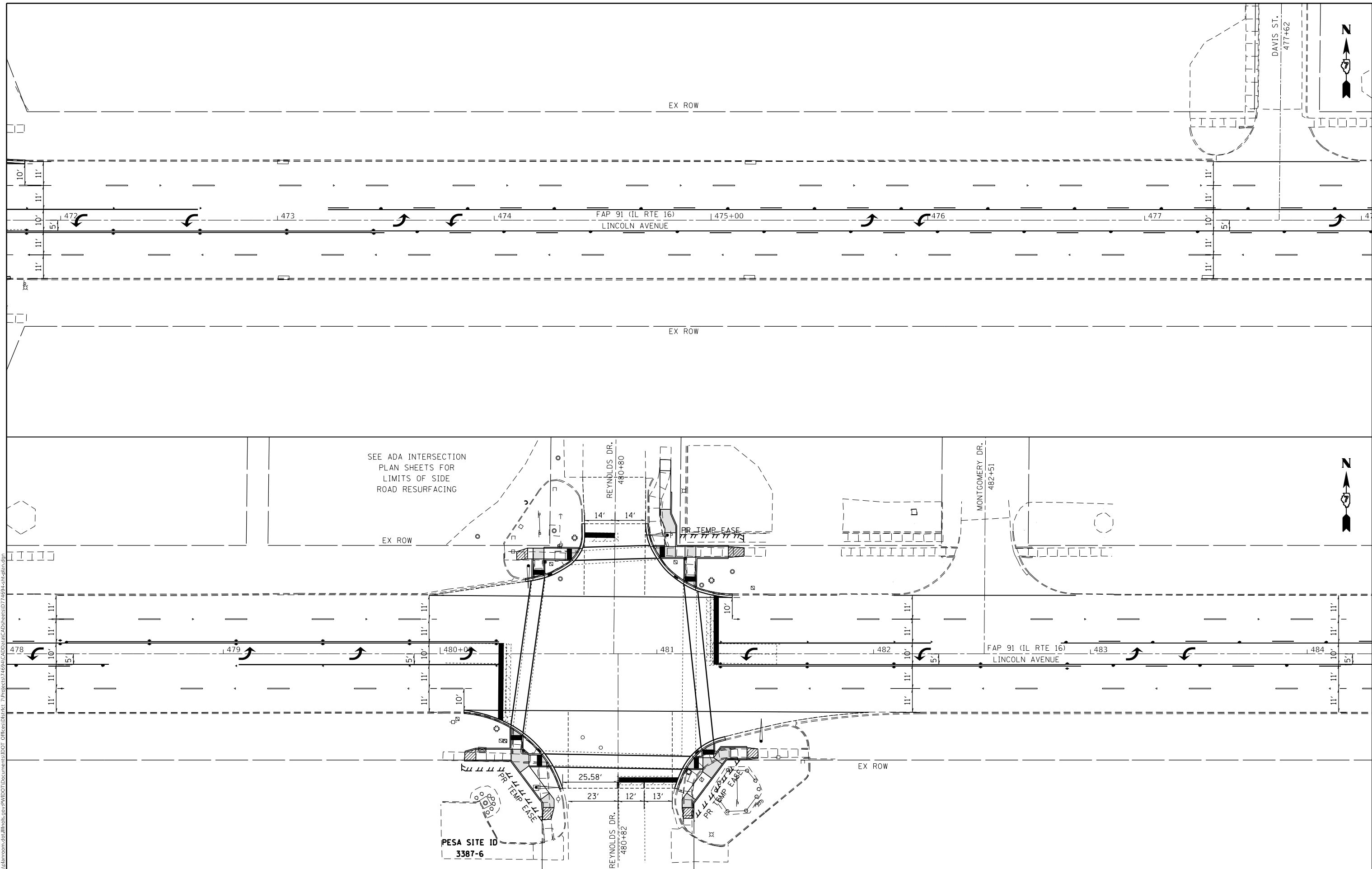
USER NAME = steffemk	DESIGNED -	REVISED -
PLOT SCALE = 40.0000 ' / in.	DRAWN -	REVISED -
PLOT DATE = 10/18/2019	CHECKED -	REVISED -
	DATE -	REVISED -

**STATE OF ILLINOIS**  
**DEPARTMENT OF TRANSPORTATION**

<b>PLAN SHEETS</b>	
SCALE: 1" = 20'	SHEET 1 OF 18 SHEETS
STA.	TO STA.

F.A.P. RTE.	SECTION	COUNTY	TOTAL SHEETS	SHEET NO.
91	(51,512)RS-3	COLES	211	36
CONTRACT NO. 74694				
ILLINOIS FED. AID PROJECT				

MODEL: Default  
 FILE: h:\m\c\p\sup\barroom.dwg  
 PROJECT: 74694\DOT\Documents\DOT\_Offices\Drawings\74694\Sheet\74694-4-shc-plan.dwg



USER NAME = steffemk	DESIGNED -	REVISED -
PLOT SCALE = 40,0000 ' / in.	DRAWN -	REVISED -
PLOT DATE = 10/18/2019	CHECKED -	REVISED -
	DATE -	REVISED -

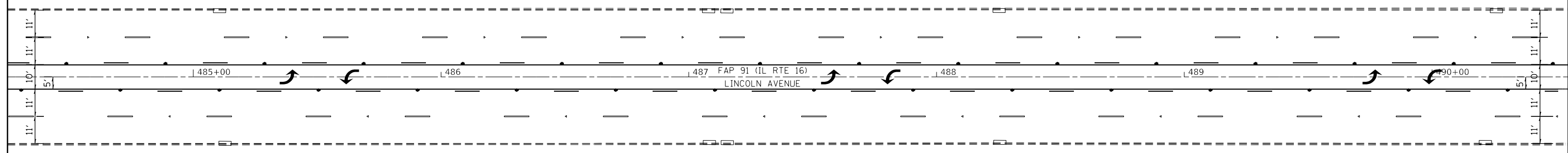
**STATE OF ILLINOIS  
 DEPARTMENT OF TRANSPORTATION**

<b>PLAN SHEETS</b>			
SCALE: 1" = 20'	SHEET	OF	SHEETS
	STA.		TO STA.

F.A.P. RTE.	SECTION	COUNTY	TOTAL SHEETS	SHEET NO.
91	(51,51Z)RS-3	COLES	211	37
CONTRACT NO. 74694				
ILLINOIS FED. AID PROJECT				



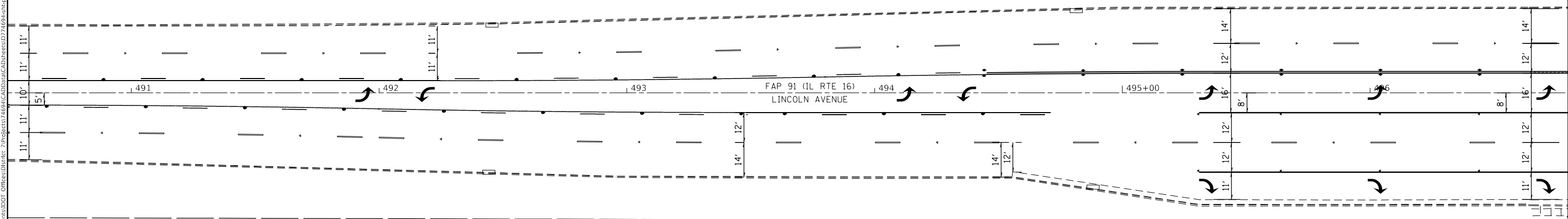
EX ROW



EX ROW



EX ROW



EX ROW

MODEL: Default  
FILE: h:\m\c\_p\pub\barroom.dwg  
PROJECT: 74694\CADD\Drawings\DOT\_Offices\Drawings\74694\CADD\Drawings\DOT\_Offices\Drawings\74694-Subplan.dgn

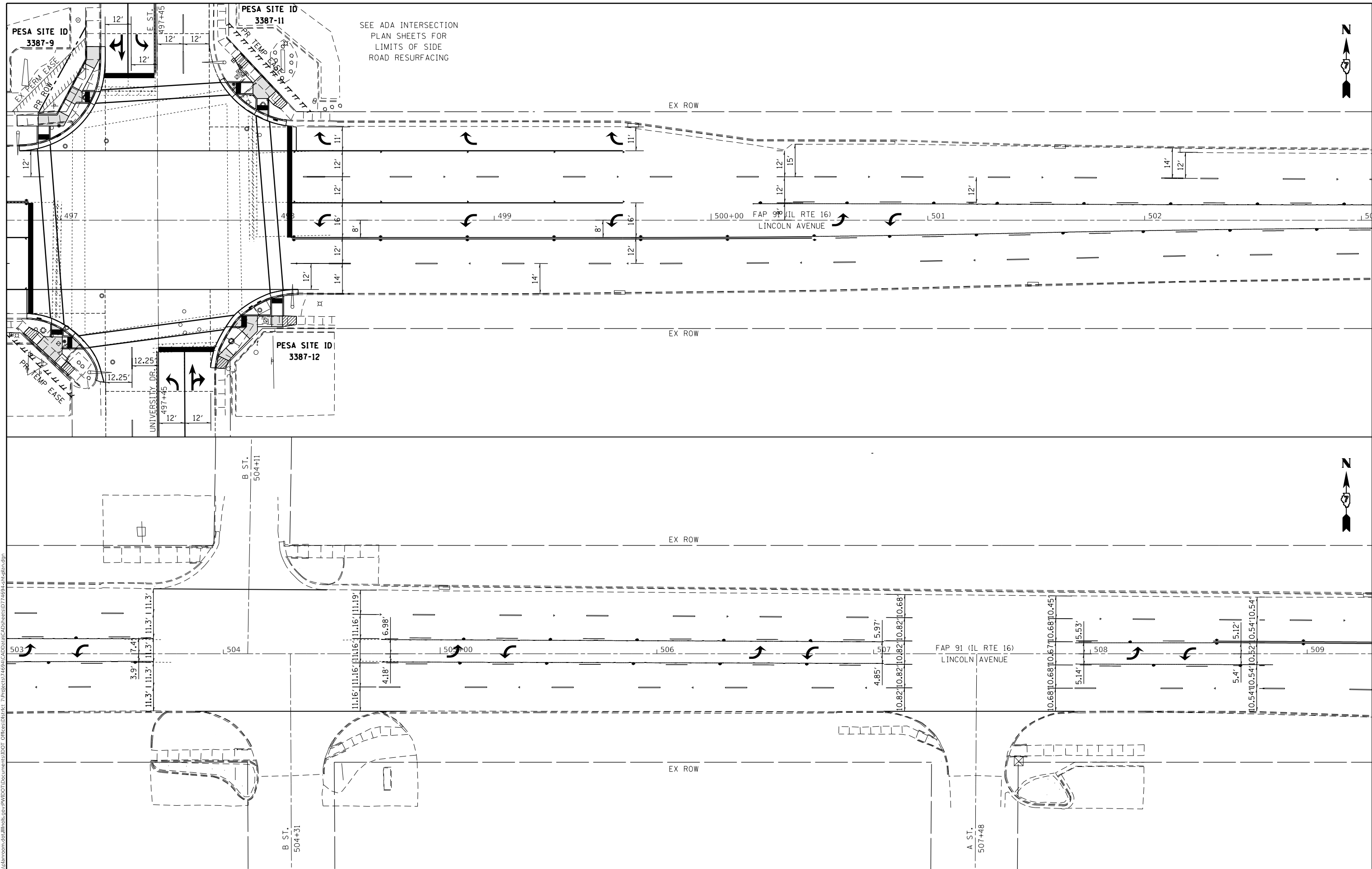
USER NAME = steffemk	DESIGNED -	REVISED -
	DRAWN -	REVISED -
PLOT SCALE = 40.0000 ' / in.	CHECKED -	REVISED -
PLOT DATE = 10/18/2019	DATE -	REVISED -

**STATE OF ILLINOIS  
DEPARTMENT OF TRANSPORTATION**

**PLAN SHEETS**

SCALE: 1" = 20' SHEET OF SHEETS STA. TO STA.

F.A.P. RTE.	SECTION	COUNTY	TOTAL SHEETS	SHEET NO.
91	(51,51Z)RS-3	COLES	211	38
CONTRACT NO. 74694				
ILLINOIS FED. AID PROJECT				



MODEL: Default  
 FILE: h:\m\p\pub\barroom.dwg  
 PROJECT: 74694  
 OFFICE: IDOT  
 DATE: 10/18/2019

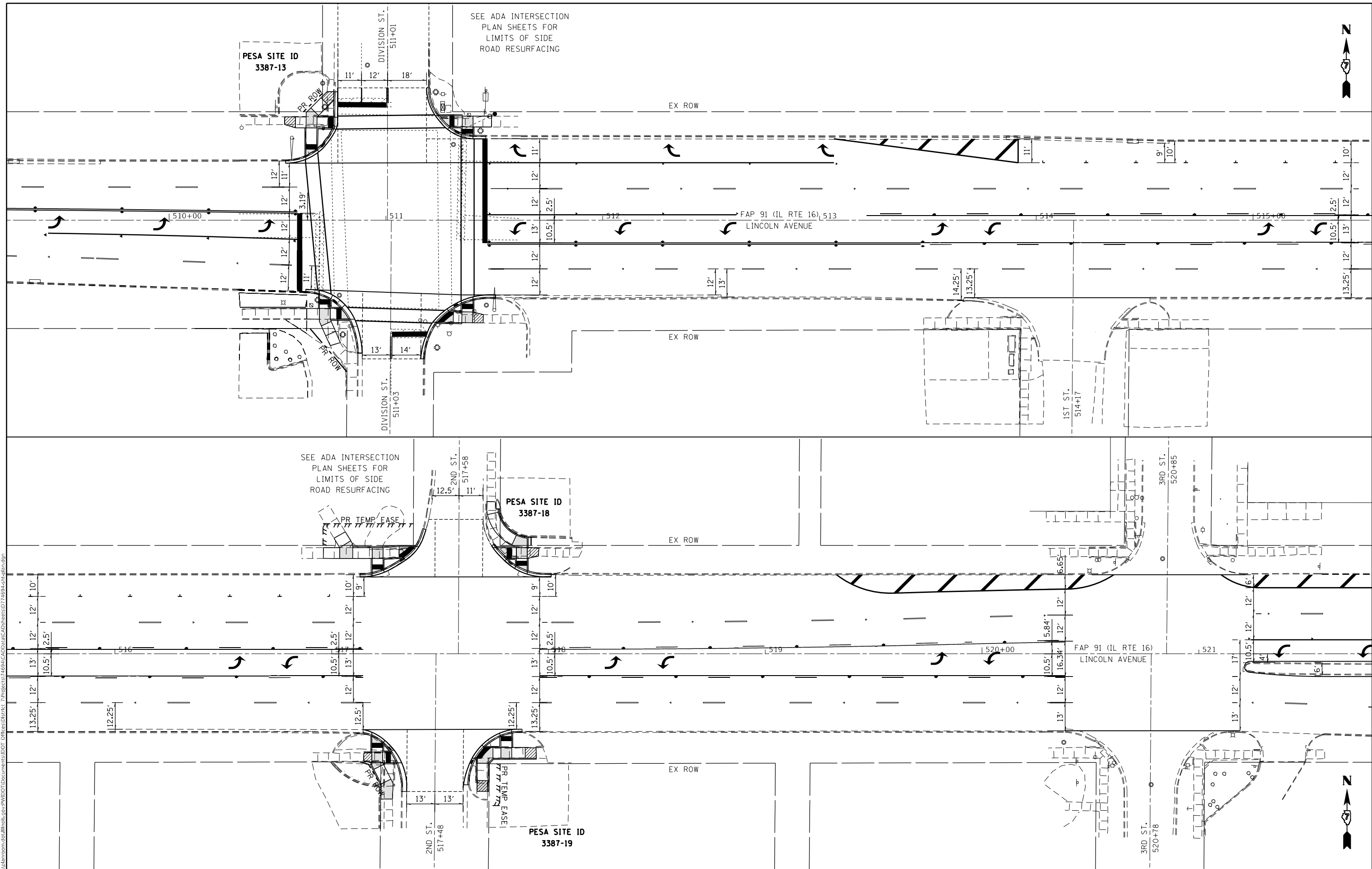
USER NAME = steffemk	DESIGNED -	REVISED -
PLOT SCALE = 40.0000 ' / in.	DRAWN -	REVISED -
PLOT DATE = 10/18/2019	CHECKED -	REVISED -
	DATE -	REVISED -

**STATE OF ILLINOIS**  
**DEPARTMENT OF TRANSPORTATION**

<b>PLAN SHEETS</b>			
SCALE: 1" = 20'	SHEET	OF SHEETS	STA. TO STA.

F.A.P. RTE.	SECTION	COUNTY	TOTAL SHEETS	SHEET NO.
91	(51,512)RS-3	COLES	211	39
CONTRACT NO. 74694				
ILLINOIS FED. AID PROJECT				

MODEL: Default  
 FILE: \\blm1c2.pw.state.il.us\pub\baronm.dta\illinois.gov\PWIDOT\Documents\DOT\_Offices\IDirect\_7\Projects\74694\CADD\data\CADD\sheet\74694-4-shd-bld.dgn



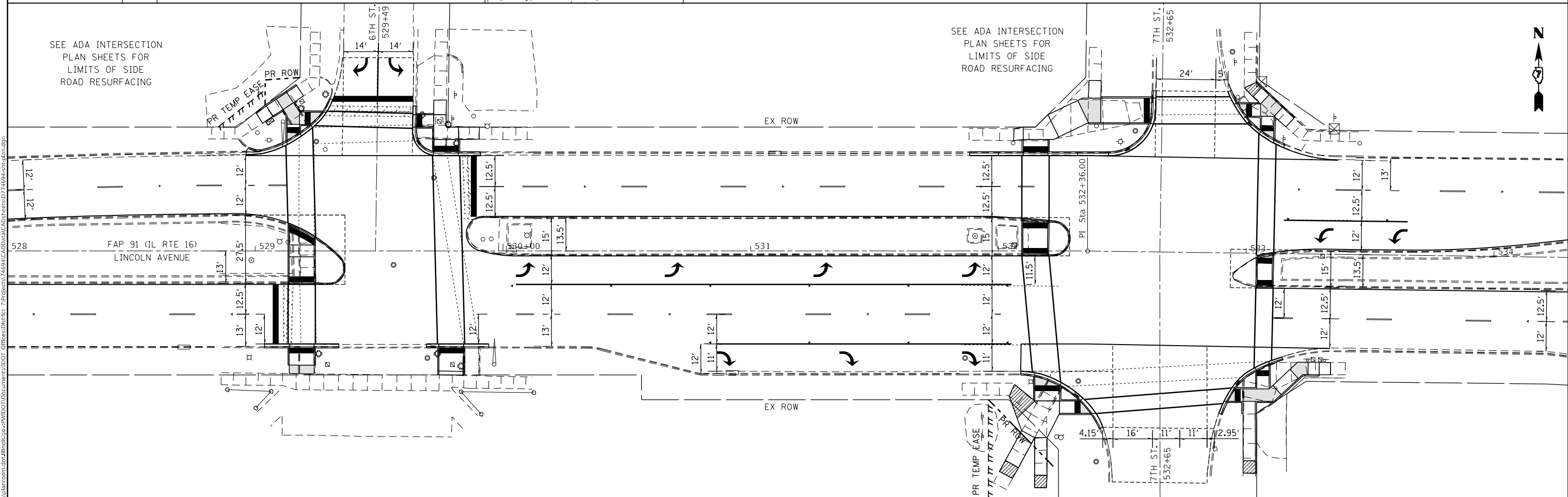
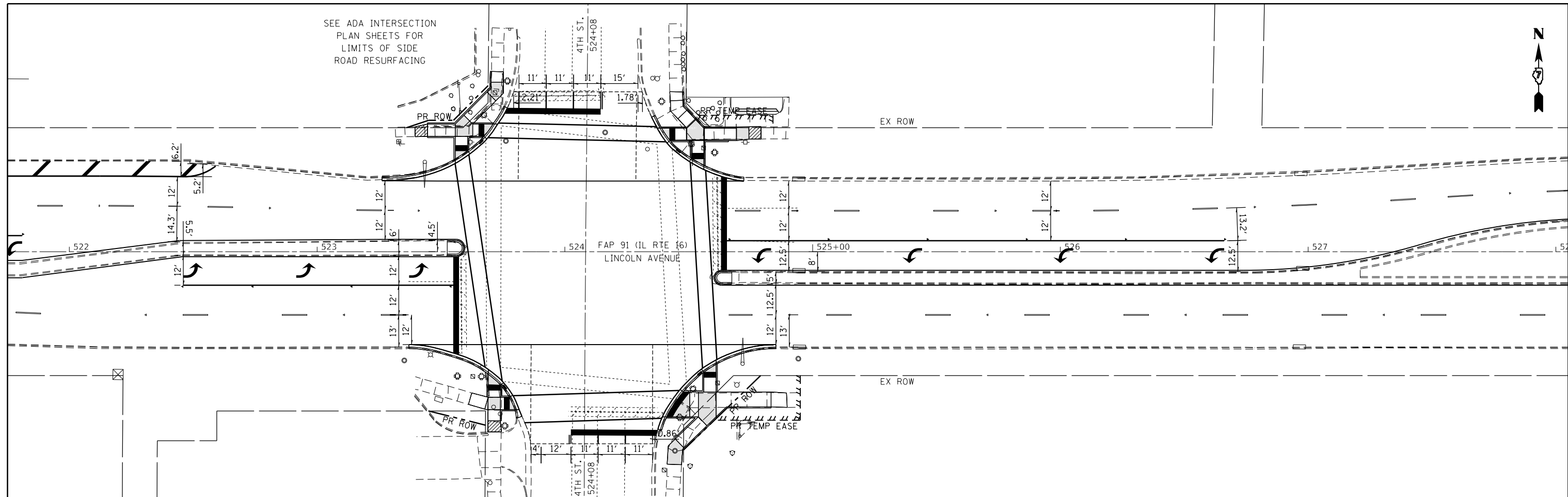
USER NAME = steffemk	DESIGNED -	REVISED -
	DRAWN -	REVISED -
PLOT SCALE = 40.0000 ' / in.	CHECKED -	REVISED -
PLOT DATE = 10/18/2019	DATE -	REVISED -

**STATE OF ILLINOIS  
 DEPARTMENT OF TRANSPORTATION**

<b>PLAN SHEETS</b>	
SCALE: 1" = 20'	SHEET OF SHEETS STA. TO STA.

F.A.P. RTE.	SECTION	COUNTY	TOTAL SHEETS	SHEET NO.
91	(51,512)RS-3	COLES	211	40
CONTRACT NO. 74694				
ILLINOIS FED. AID PROJECT				





MODEL: Default  
 FILE: h:\m\c\p\pub\barroom.dwg  
 PROJECT: 74694  
 OFFICE: IDOT  
 DATE: 10/18/2019

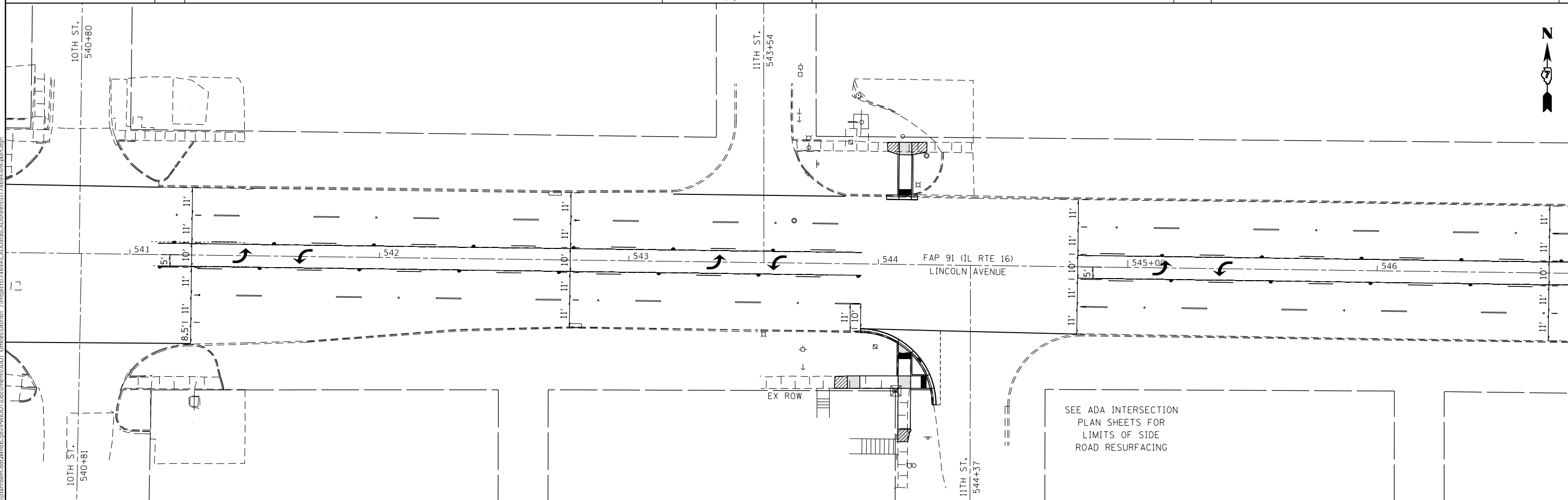
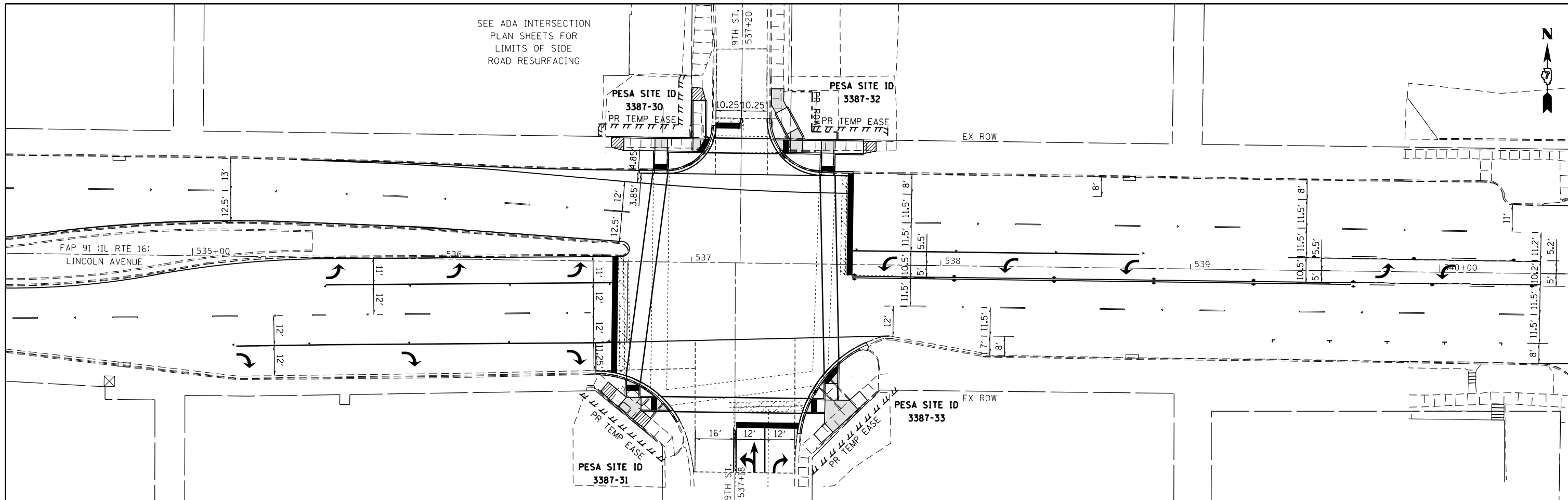
USER NAME = stefenmk	DESIGNED -	REVISED -
	DRAWN -	REVISED -
PLOT SCALE = 40.0000' / in.	CHECKED -	REVISED -
PLOT DATE = 10/18/2019	DATE -	REVISED -

**STATE OF ILLINOIS**  
**DEPARTMENT OF TRANSPORTATION**

**PLAN SHEETS**  
 SCALE: 1" = 20'  
 SHEET OF SHEETS STA. TO STA.

F.A.P. RTE.	SECTION	COUNTY	TOTAL SHEETS	SHEET NO.
91	(51,512)RS-3	COLES	211	41
CONTRACT NO. 74694				
		ILLINOIS	FED. AID PROJECT	

SEE ADA INTERSECTION  
PLAN SHEETS FOR  
LIMITS OF SIDE  
ROAD RESURFACING



SEE ADA INTERSECTION  
PLAN SHEETS FOR  
LIMITS OF SIDE  
ROAD RESURFACING



MODEL: Default  
 FILE: h:\m\c\p\pub\barroom.dwg  
 PROJECT: 74694\CADD\Drawings\DOT Office\Drawings\74694\CADD\Drawings\74694-4-1.dwg

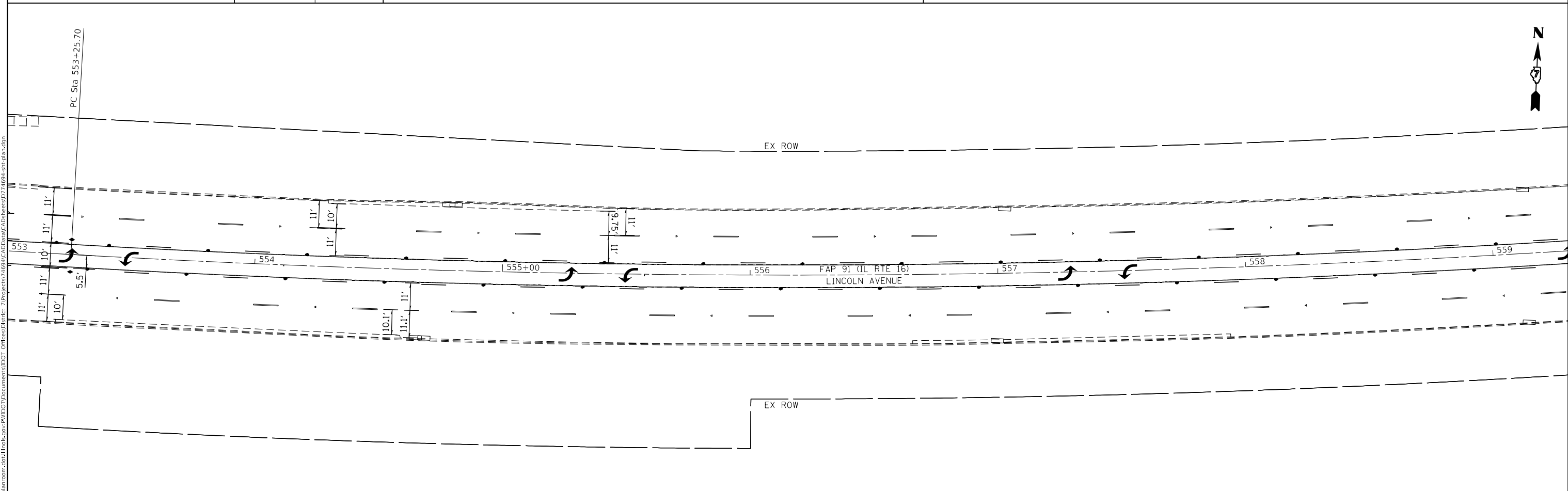
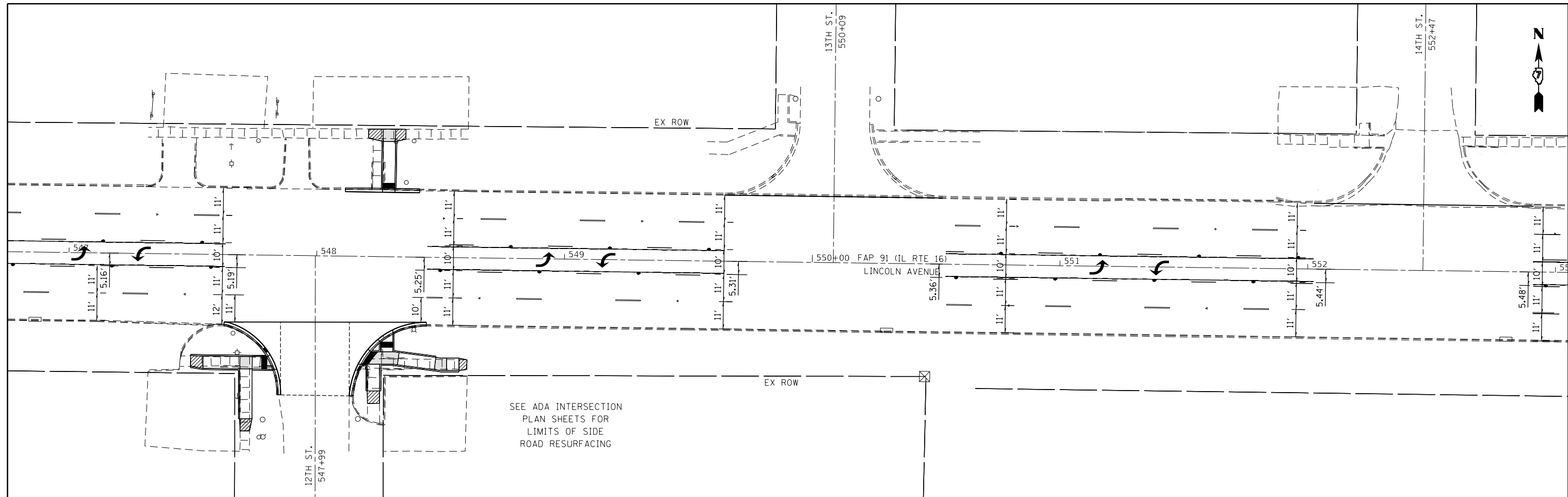
USER NAME = steffemk	DESIGNED -	REVISED -
DRAWN -	REVISED -	
PLOT SCALE = 40.0000' / in.	CHECKED -	REVISED -
PLOT DATE = 10/18/2019	DATE -	REVISED -

**STATE OF ILLINOIS  
DEPARTMENT OF TRANSPORTATION**

**PLAN SHEETS**

SCALE: 1" = 20' SHEET OF SHEETS STA. TO STA.

F.A.P. RTE.	SECTION	COUNTY	TOTAL SHEETS	SHEET NO.
91	(51,51Z)RS-3	COLES	211	42
CONTRACT NO. 74694				
ILLINOIS FED. AID PROJECT				



MODEL: Default  
 FILE: h:\m\c\p\pub\barroom.dwg  
 PROJECT: 74694\CADD\DATA\CADD\sheet\074694-4-shc-plan.dgn  
 OFFICE: IDOT  
 DATE: 10/18/2019

USER NAME = steffemk	DESIGNED -	REVISED -
DRAWN -	REVISED -	
PLOT SCALE = 40.0000 ' / in.	CHECKED -	REVISED -
PLOT DATE = 10/18/2019	DATE -	REVISED -

**STATE OF ILLINOIS**  
**DEPARTMENT OF TRANSPORTATION**

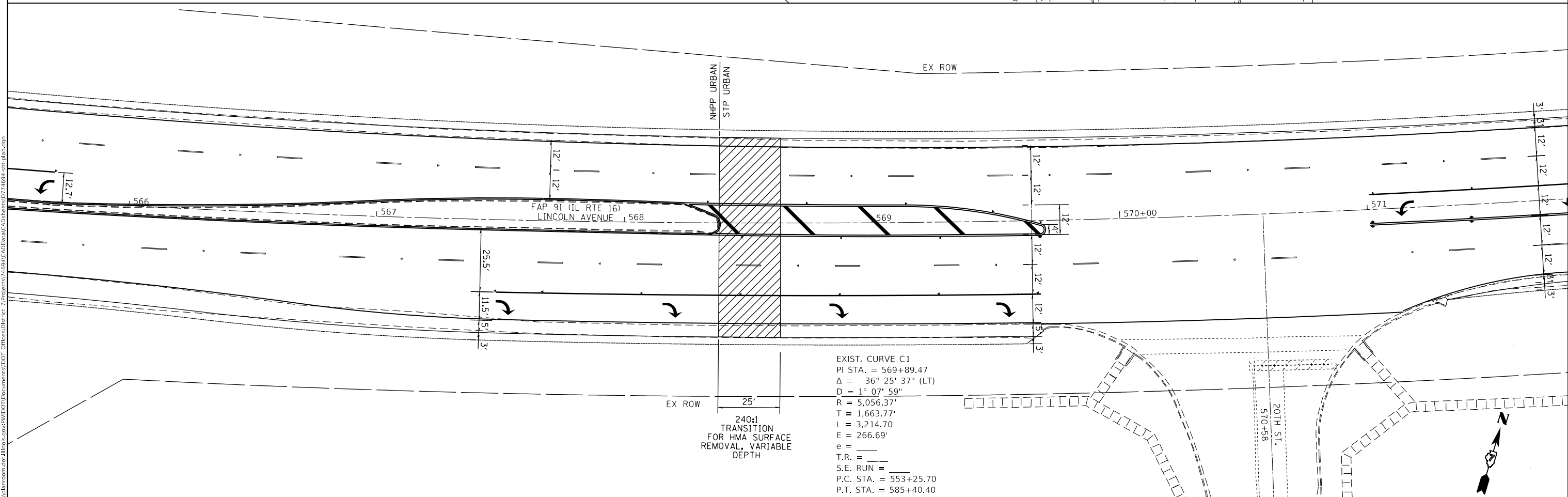
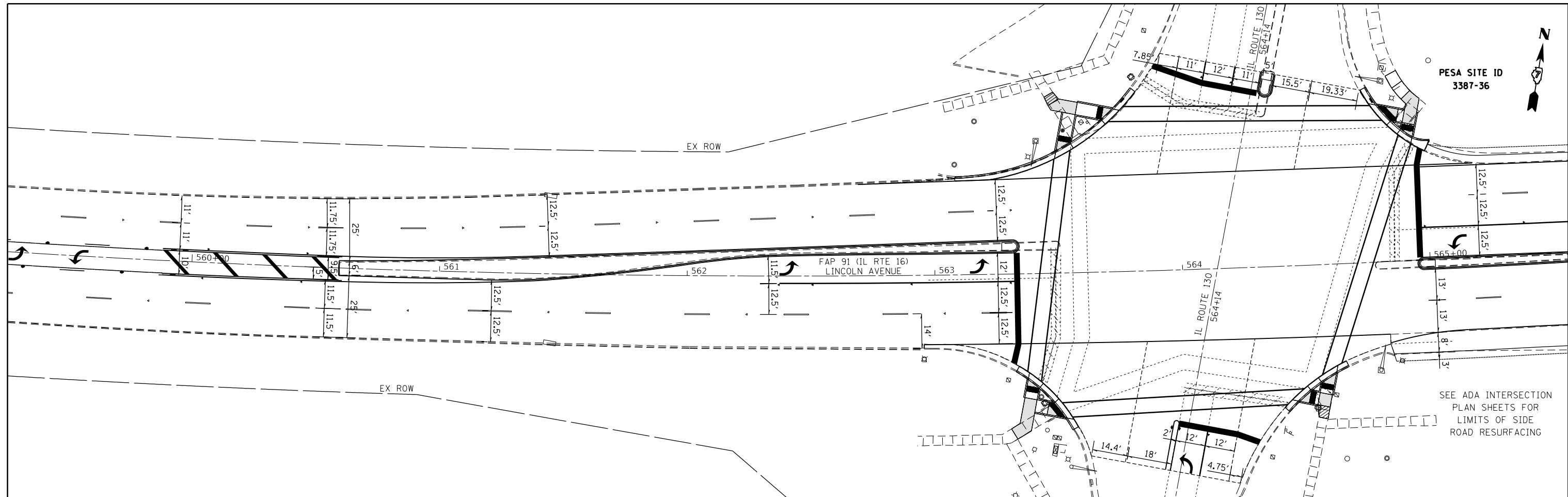
**PLAN SHEETS**  
 SCALE: 1" = 20'  
 SHEET OF SHEETS STA. TO STA.

F.A.P. RTE.	SECTION	COUNTY	TOTAL SHEETS	SHEET NO.
91	(51,51Z)RS-3	COLES	211	43
CONTRACT NO. 74694				
ILLINOIS FED. AID PROJECT				

PESA SITE ID  
3387-36



SEE ADA INTERSECTION  
PLAN SHEETS FOR  
LIMITS OF SIDE  
ROAD RESURFACING



240:1  
TRANSITION  
FOR HMA SURFACE  
REMOVAL, VARIABLE  
DEPTH

EXIST. CURVE C1  
PI STA. = 569+89.47  
 $\Delta = 36^\circ 25' 37''$  (LT)  
 $D = 1^\circ 07' 59''$   
R = 5,056.37'  
T = 1,663.77'  
L = 3,214.70'  
E = 266.69'  
e = \_\_\_\_\_  
T.R. = \_\_\_\_\_  
S.E. RUN = \_\_\_\_\_  
P.C. STA. = 553+25.70  
P.T. STA. = 585+40.40

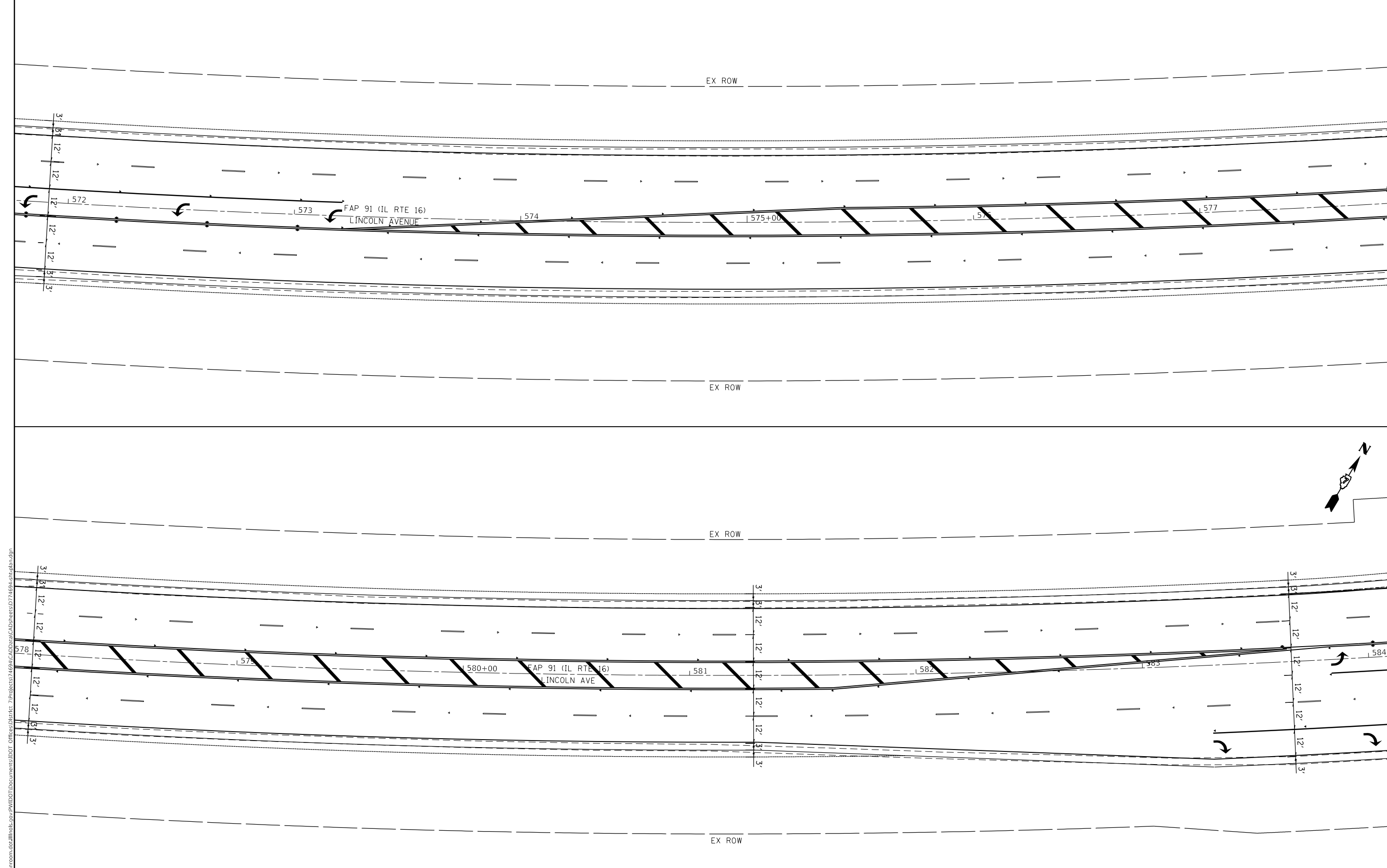
MODEL: Default  
 FILE: h:\mhc\p\pub\barroom.dwg  
 PROJECT: 74694\CADD\Drawings\DOT - Offices\Drawings\74694\hch\plan.dwg

USER NAME = steffenk	DESIGNED -	REVISED -
	DRAWN -	REVISED -
PLOT SCALE = 40.0000' / in.	CHECKED -	REVISED -
PLOT DATE = 12/11/2019	DATE -	REVISED -

**STATE OF ILLINOIS  
DEPARTMENT OF TRANSPORTATION**

**PLAN SHEETS**  
SCALE: 1" = 20'  
SHEET OF SHEETS STA. TO STA.

F.A.P. RTE.	SECTION	COUNTY	TOTAL SHEETS	SHEET NO.
91	(51,512)RS-3	COLES	211	44
CONTRACT NO. 74694				
ILLINOIS		FED. AID PROJECT		



MODEL: Default  
 FILE: h:\m\c\p\pub\barroom.dwg  
 PROJECT: 74694\CADD\Drawings\DOT\Office\Drawings\74694\SheetD74694.dwg

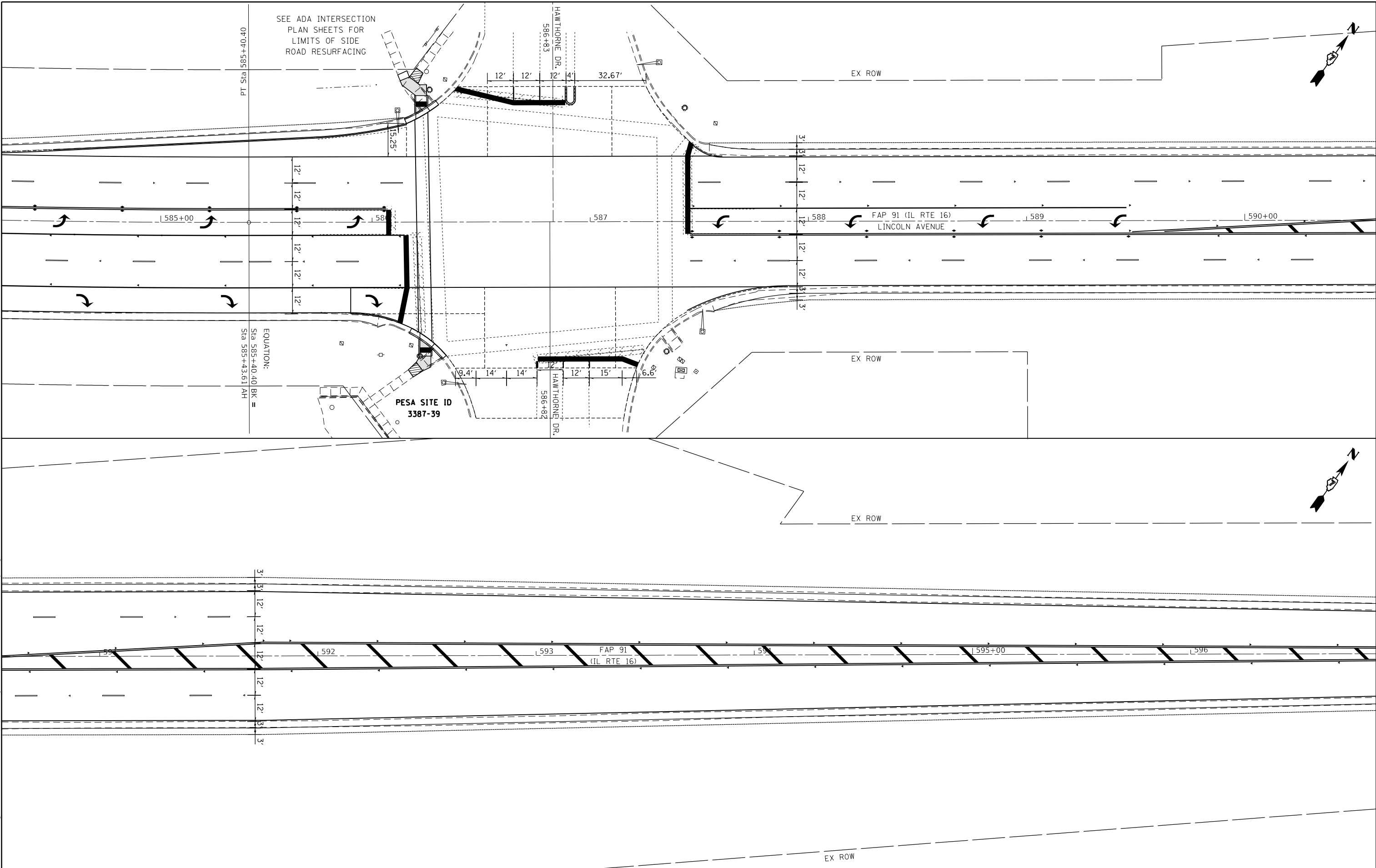
USER NAME = steffenmk	DESIGNED -	REVISED -
	DRAWN -	REVISED -
PLOT SCALE = 40.0000 ' / in.	CHECKED -	REVISED -
PLOT DATE = 10/18/2019	DATE -	REVISED -

**STATE OF ILLINOIS**  
**DEPARTMENT OF TRANSPORTATION**

**PLAN SHEETS**  
 SCALE: 1" = 20'    SHEET    OF    SHEETS    STA.    TO STA.

F.A.P. RTE.	SECTION	COUNTY	TOTAL SHEETS	SHEET NO.
91	(51,512)RS-3	COLES	211	45
CONTRACT NO. 74694				
ILLINOIS FED. AID PROJECT				

MODEL: Default  
 FILE: h:\m\c\proj\pub\arooms\dat\illinois\gov\pww\dtd\Documents\IBDOT\Office\J\J\Project\74694\CADD\data\CADD\sheet\74694\sheet\plan.dgn



SEE ADA INTERSECTION  
 PLAN SHEETS FOR  
 LIMITS OF SIDE  
 ROAD RESURFACING

PT Sta 585+40.40

EQUATION:  
 Sta 585+40.40 BK =  
 Sta 585+43.61 AH

PESA SITE ID  
 3387-39

STATE OF ILLINOIS  
 DEPARTMENT OF TRANSPORTATION

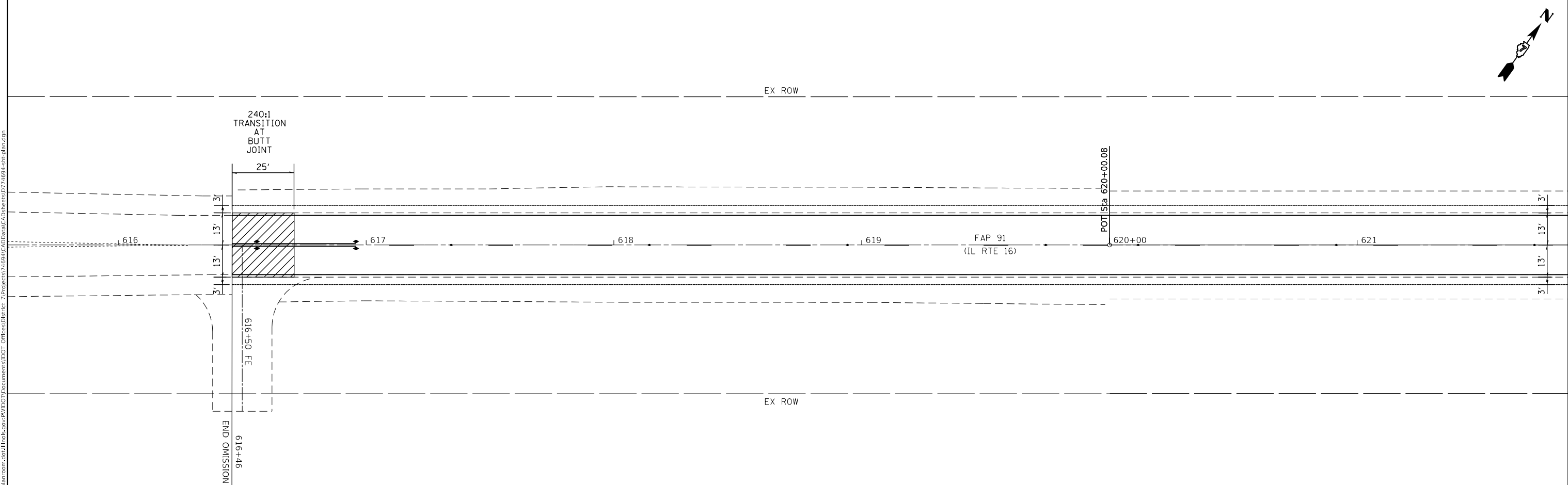
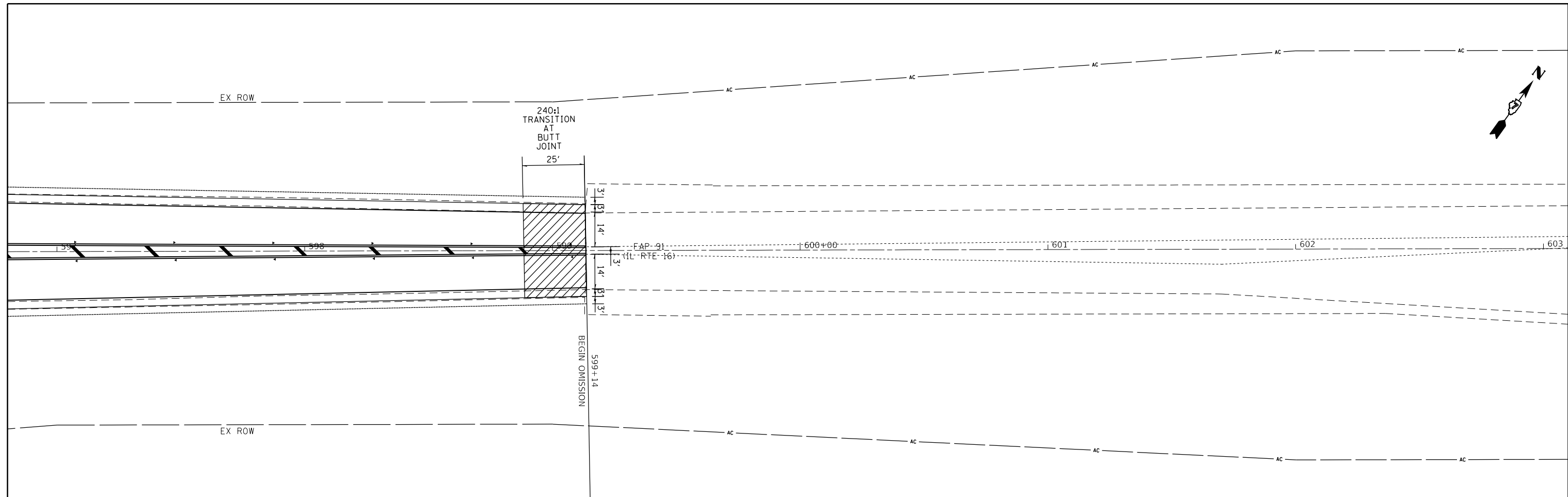
PLAN SHEETS

SCALE: 1" = 20' SHEET OF SHEETS STA. TO STA.

USER NAME = steffemk	DESIGNED -	REVISED -
	DRAWN -	REVISED -
PLOT SCALE = 40,0000 ' / in.	CHECKED -	REVISED -
PLOT DATE = 10/15/2019	DATE -	REVISED -

F.A.P. RTE.	SECTION	COUNTY	TOTAL SHEETS	SHEET NO.
91	(51,51Z)RS-3	COLES	211	46
CONTRACT NO. 74694				
ILLINOIS FED. AID PROJECT				

MODEL: Default  
 FILE: h:\m\c\_p\pub\baronm.dwg  
 PROJECT: 74694\CADD\DATA\CAD\Sheet\074694-sht-plan.dgn




USER NAME = stefenmk	DESIGNED -	REVISED -
PLOT SCALE = 40,0000 ' / in.	DRAWN -	REVISED -
PLOT DATE = 12/11/2019	CHECKED -	REVISED -
	DATE -	REVISED -

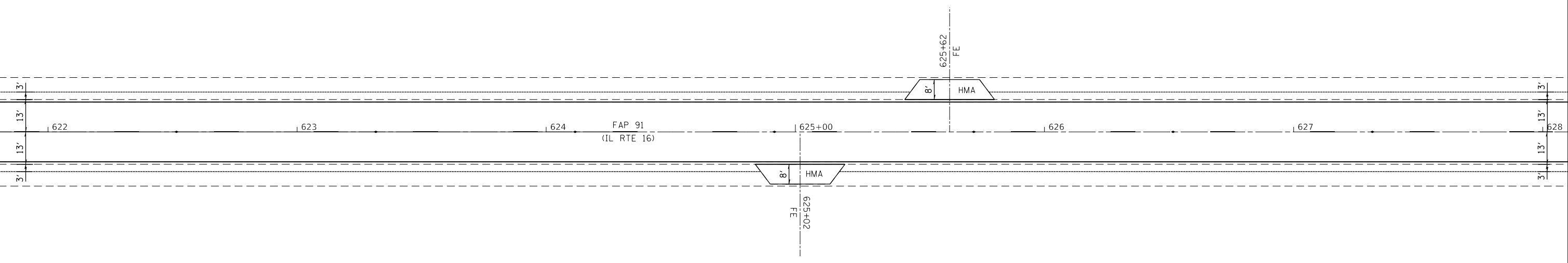
**STATE OF ILLINOIS**  
**DEPARTMENT OF TRANSPORTATION**

<b>PLAN SHEETS</b>			
SCALE: 1" = 20'	SHEET	OF	SHEETS
	STA.	TO	STA.

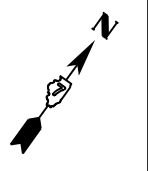
F.A.P. RTE.	SECTION	COUNTY	TOTAL SHEETS	SHEET NO.
91	(51,51Z)RS-3	COLES	211	47
CONTRACT NO. 74694				
ILLINOIS FED. AID PROJECT				



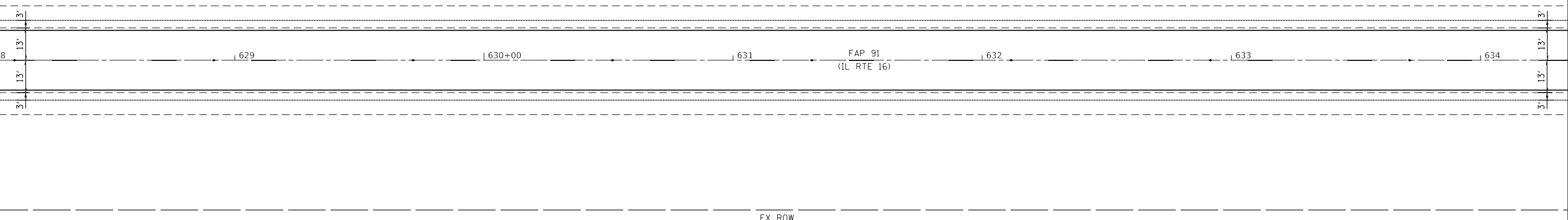
EX ROW



EX ROW



EX ROW



EX ROW

MODEL: Default  
FILE: h:\m\c\_p\pub\lansroom.dwg  
PROJECT: 74694\CADD\Drawings\DOT\_Offices\Drawings\74694-Subplan.dgn

USER NAME = steffemk	DESIGNED -	REVISED -
	DRAWN -	REVISED -
PLOT SCALE = 40,0000 ' / in.	CHECKED -	REVISED -
PLOT DATE = 10/15/2019	DATE -	REVISED -

**STATE OF ILLINOIS  
DEPARTMENT OF TRANSPORTATION**

<b>PLAN SHEETS</b>			
SCALE: 1" = 20'	SHEET	OF	SHEETS
	STA.		TO STA.

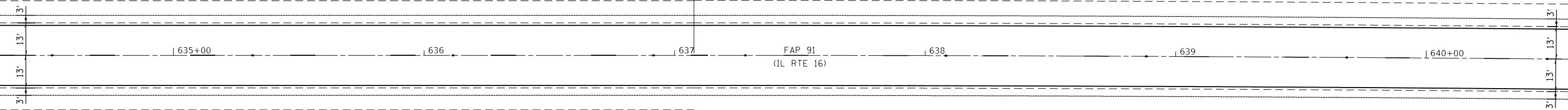
F.A.P. RTE.	SECTION	COUNTY	TOTAL SHEETS	SHEET NO.
91	(51,51Z)RS-3	COLES	211	48
CONTRACT NO. 74694				
ILLINOIS FED. AID PROJECT				





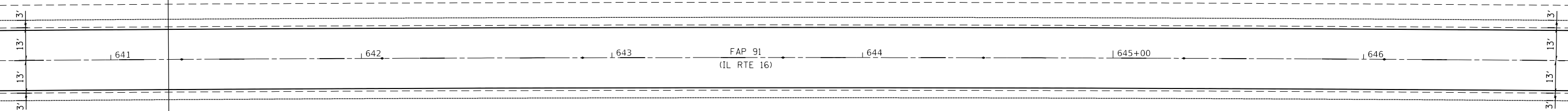
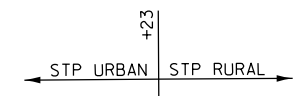
EX ROW

PC Sta 637+07.8




EX ROW

EX ROW



EX ROW



MODEL: Default  
FILE: h:\a11\c:\pub\lancorn.mxd\illinois\pwr\DOT\Documents\DOT\_Offices\lancorn\74694\FAP91\74694-std-plan.dgn

USER NAME = steffenmk	DESIGNED -	REVISED -
	DRAWN -	REVISED -
PLOT SCALE = 40.0000 ' / in.	CHECKED -	REVISED -
PLOT DATE = 10/15/2019	DATE -	REVISED -

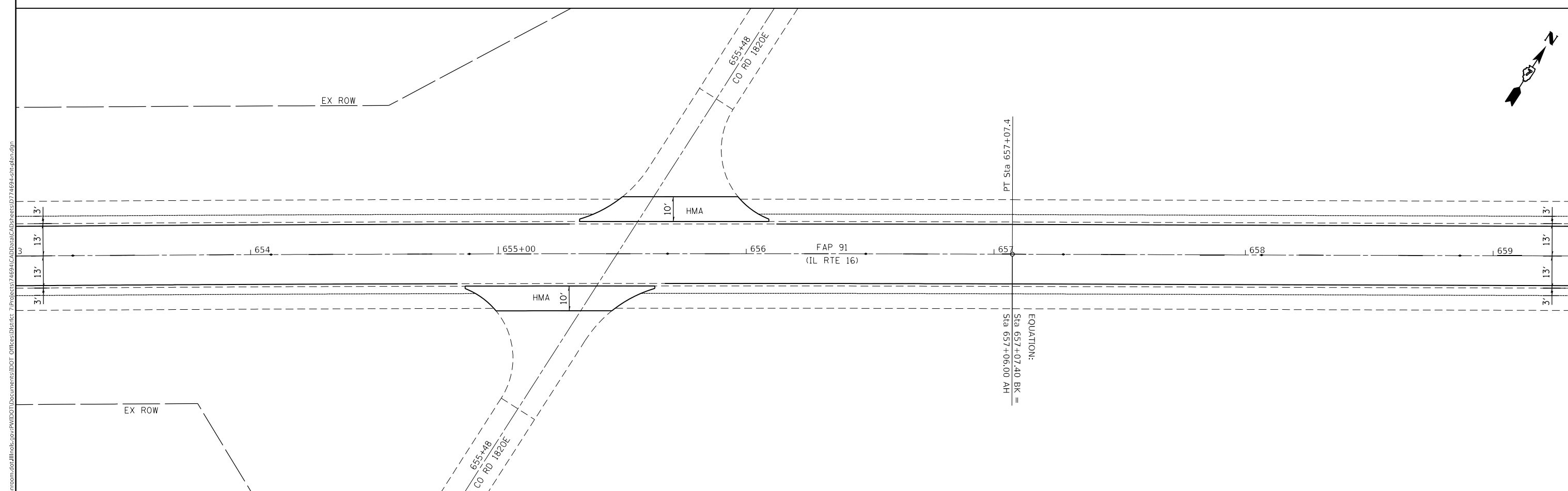
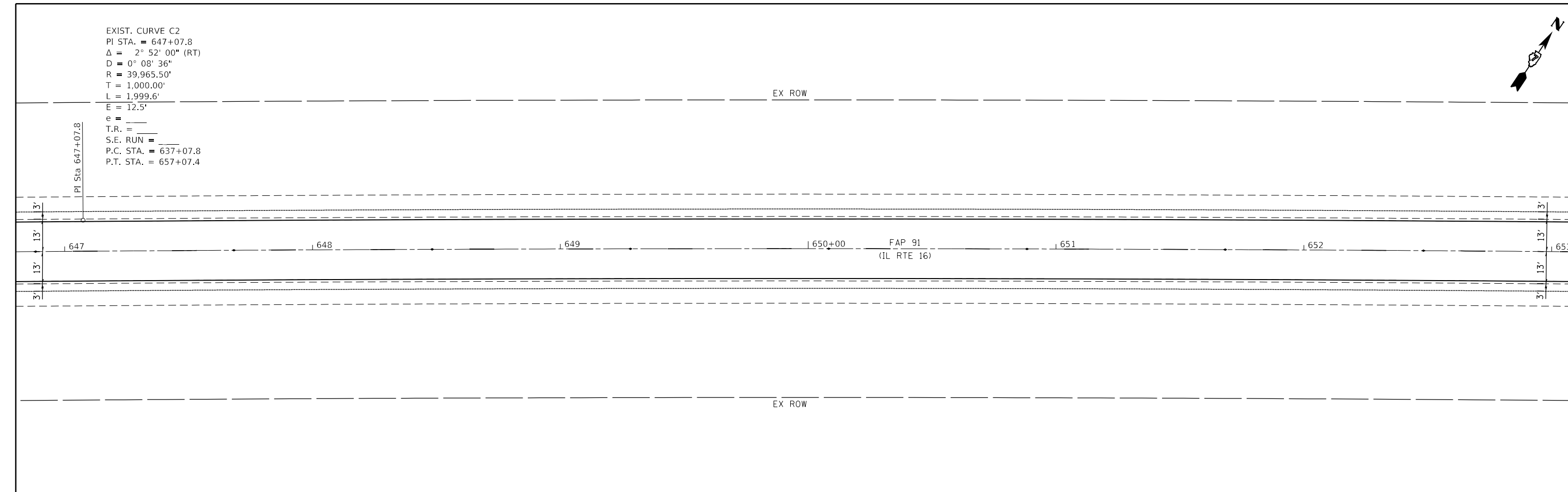
**STATE OF ILLINOIS  
DEPARTMENT OF TRANSPORTATION**

**PLAN SHEETS**

SCALE: 1" = 20'    SHEET    OF    SHEETS    STA.    TO STA.

F.A.P. RTE.	SECTION	COUNTY	TOTAL SHEETS	SHEET NO.
91	(51,51Z)RS-3	COLES	211	49
CONTRACT NO. 74694				
ILLINOIS FED. AID PROJECT				

EXIST. CURVE C2  
 PI STA. = 647+07.8  
 $\Delta = 2^\circ 52' 00''$  (RT)  
 $D = 0^\circ 08' 36''$   
 $R = 39,965.50'$   
 $T = 1,000.00'$   
 $L = 1,999.6'$   
 $E = 12.5'$   
 $e =$   
 T.R. =  
 S.E. RUN =  
 P.C. STA. = 637+07.8  
 P.T. STA. = 657+07.4



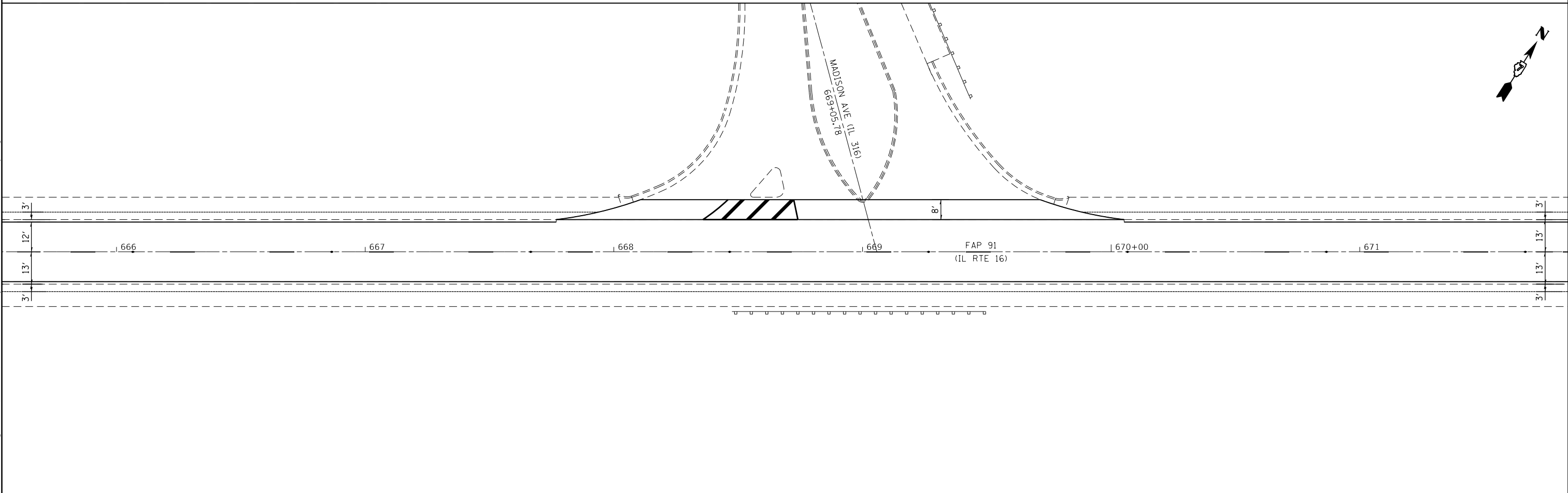
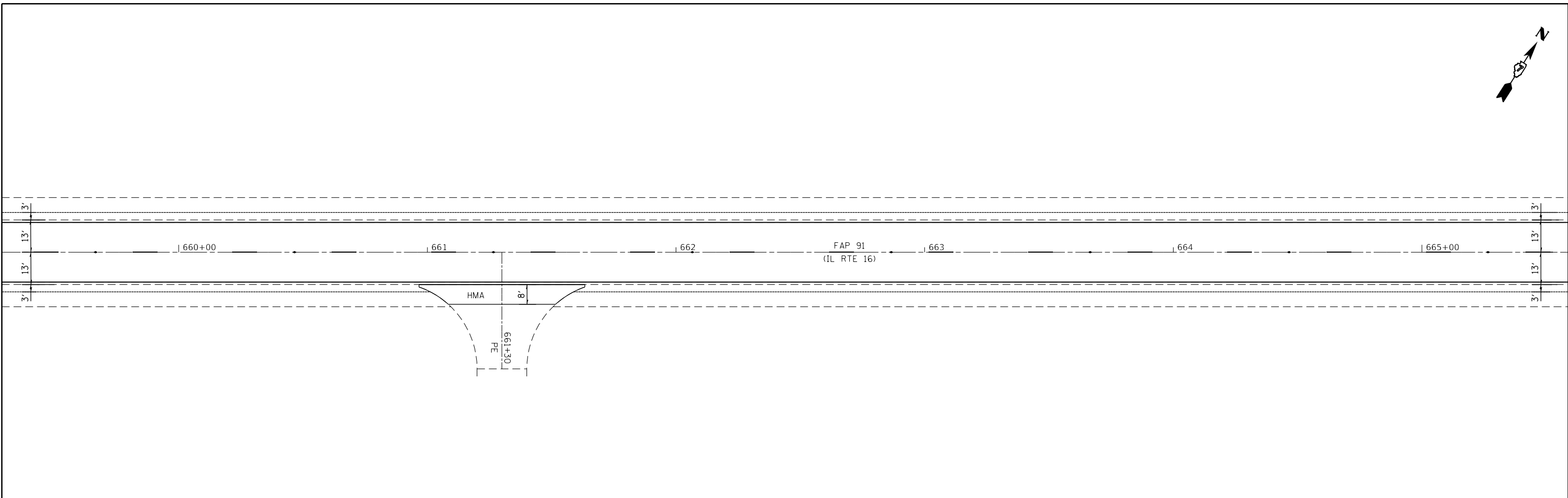
MODEL: Default  
 FILE: h:\mfc\_p\pub\harron.mxd  
 PROJECT: 74694\CD\Drawings\DOT\_Offices\Drawings\74694\CD\Drawings\DOT\_74694-std-plan.dgn

USER NAME = steffemk	DESIGNED -	REVISED -
PLOT SCALE = 40,0000 ' / in.	DRAWN -	REVISED -
PLOT DATE = 10/15/2019	CHECKED -	REVISED -
	DATE -	REVISED -

**STATE OF ILLINOIS  
 DEPARTMENT OF TRANSPORTATION**

<b>PLAN SHEETS</b>			
SCALE: 1" = 20'	SHEET	OF	SHEETS
	STA.	TO	STA.

F.A.P. RTE.	SECTION	COUNTY	TOTAL SHEETS	SHEET NO.
91	(51,51Z)RS-3	COLES	211	50
				CONTRACT NO. 74694
ILLINOIS FED. AID PROJECT				



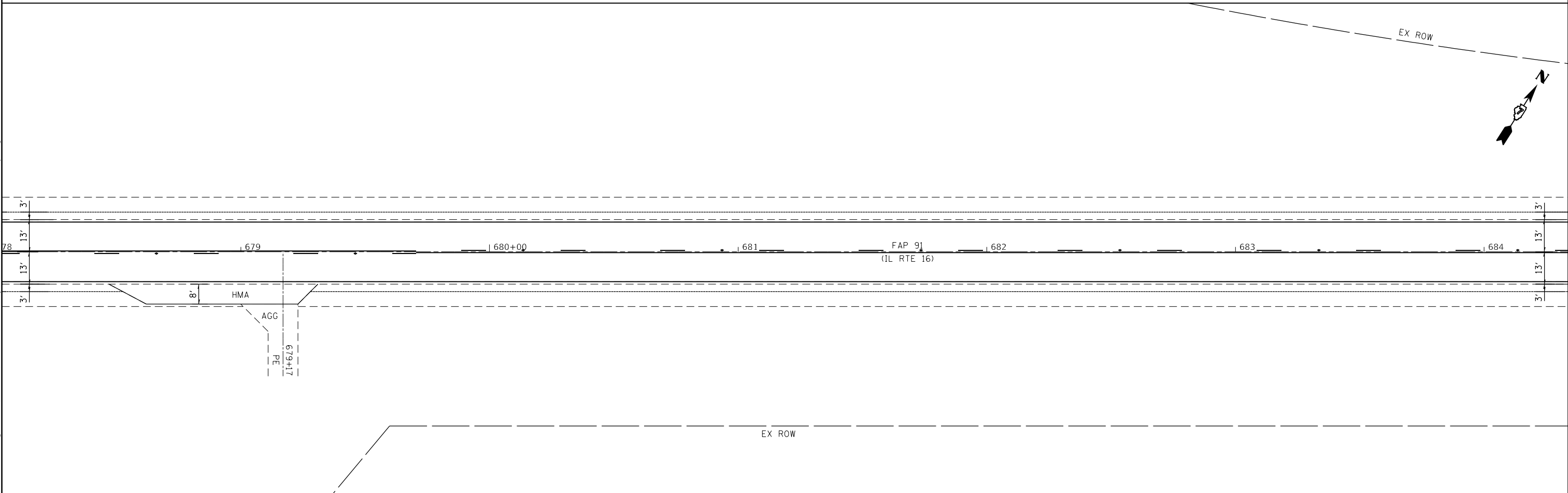

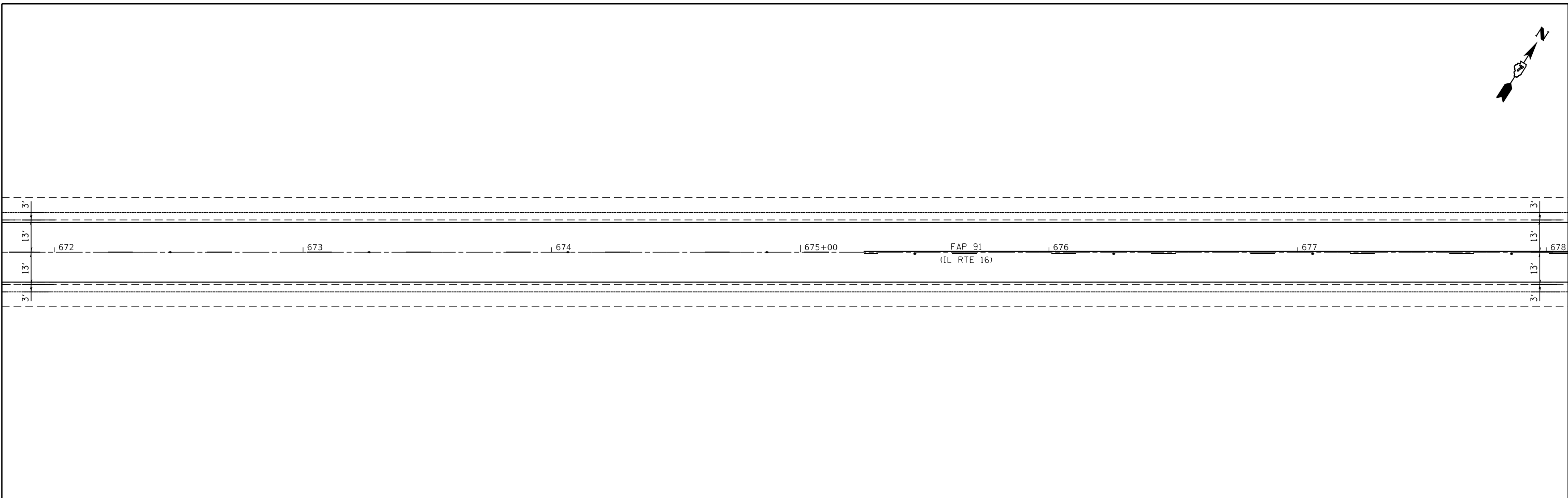
MODEL: Default  
 FILE: h:\m\c\p\sup\barroom\dat\illinois\gov\p\w\dot\Documents\DOT\_Offices\Illin\74694\shc\shc.dgn

USER NAME = steffenmk	DESIGNED -	REVISED -
	DRAWN -	REVISED -
PLOT SCALE = 40.0000 ' / in.	CHECKED -	REVISED -
PLOT DATE = 10/15/2019	DATE -	REVISED -

**STATE OF ILLINOIS**  
**DEPARTMENT OF TRANSPORTATION**

**PLAN SHEETS**  
 SCALE: 1" = 20'    SHEET    OF    SHEETS    STA.    TO STA.

F.A.P. RTE.	SECTION	COUNTY	TOTAL SHEETS	SHEET NO.
91	(51,51Z)RS-3	COLES	211	51
				CONTRACT NO. 74694
ILLINOIS FED. AID PROJECT				



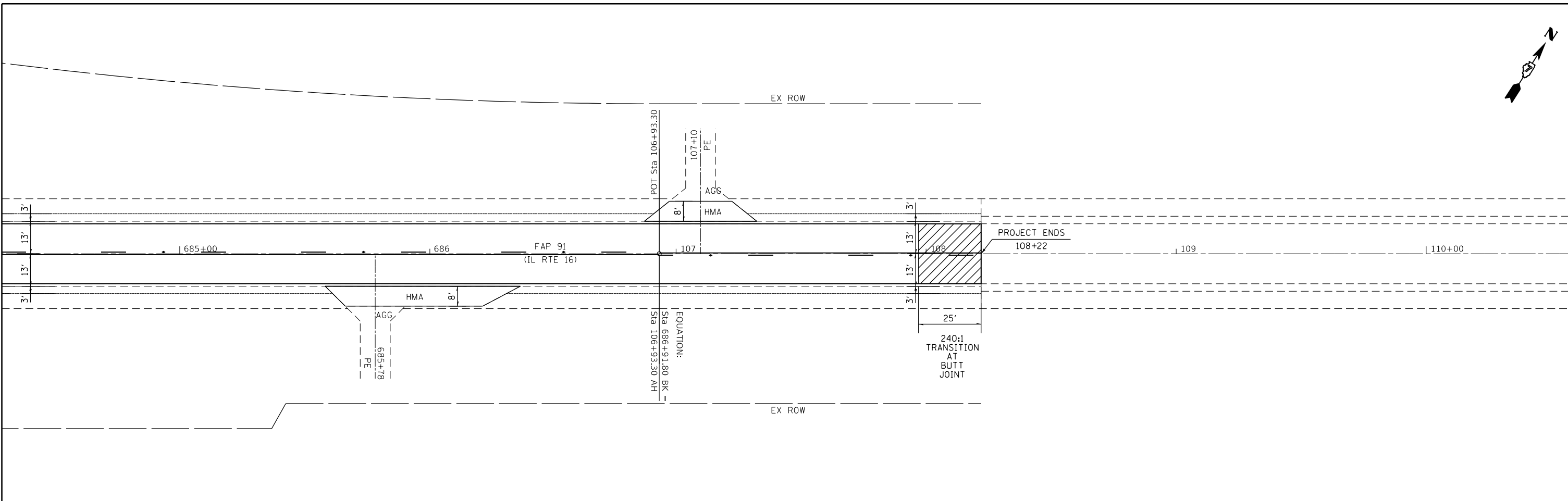

MODEL: Default  
 FILE: \\blm1c01.pw.usplanning.com\data\illinois\pwr\DOT\Documents\DOT\_Offices\District 7\Projects\74694\CADD\Drawings\74694-std-plan.dgn

USER NAME = steffenmk	DESIGNED -	REVISED -
PLOT SCALE = 40.0000 ' / in.	DRAWN -	REVISED -
PLOT DATE = 10/15/2019	CHECKED -	REVISED -
	DATE -	REVISED -

**STATE OF ILLINOIS  
DEPARTMENT OF TRANSPORTATION**

<b>PLAN SHEETS</b>			
SCALE: 1" = 20'	SHEET	OF	SHEETS
	STA.	TO	STA.

F.A.P. RTE.	SECTION	COUNTY	TOTAL SHEETS	SHEET NO.
91	(51,51Z)RS-3	COLES	211	52
				CONTRACT NO. 74694
		ILLINOIS	FED. AID PROJECT	



MODEL: Default  
 FILE: h:\mhc\p\publansroom\dat\illinois.gov\PWIDOT\Documents\IDOT\_Offices\IDOT\7\Projects\74694\CADDData\CAD\Drawings\74694-shc-plan.dgn

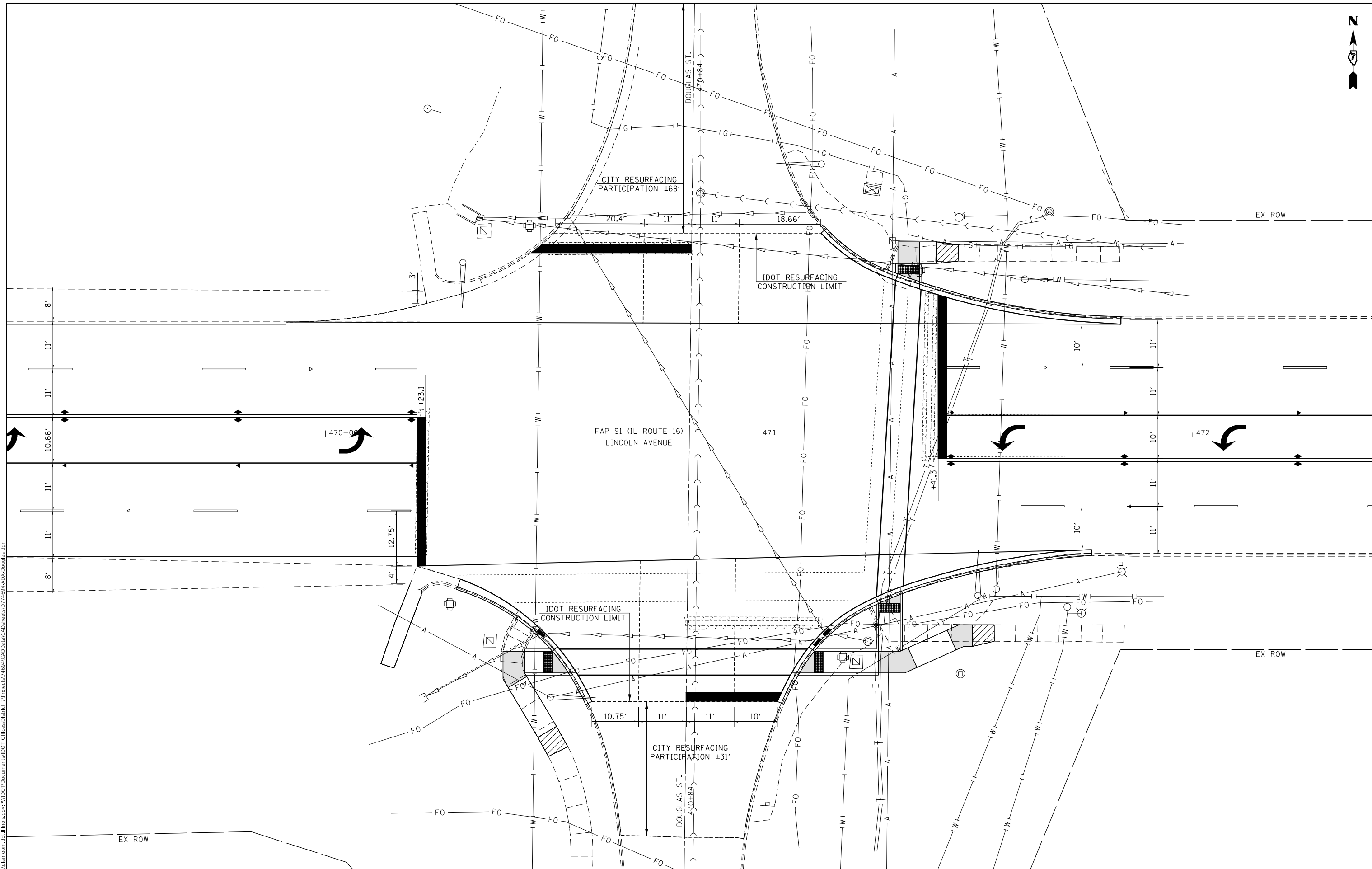
USER NAME = steffenmk	DESIGNED -	REVISED -
	DRAWN -	REVISED -
PLOT SCALE = 40.0000 ' / in.	CHECKED -	REVISED -
PLOT DATE = 12/11/2019	DATE -	REVISED -

**STATE OF ILLINOIS  
DEPARTMENT OF TRANSPORTATION**

**PLAN SHEETS**

SCALE: 1" = 20'    SHEET    OF    SHEETS    STA.    TO STA.

F.A.P. RTE.	SECTION	COUNTY	TOTAL SHEETS	SHEET NO.
91	(51,51Z)RS-3	COLES	211	53
CONTRACT NO. 74694				
ILLINOIS FED. AID PROJECT				



MODEL: Default  
 FILE: \\nas01c.psu.edu\baronm.d\illinois.gov\PI\DOT\Documents\IDOT\_Offices\IDOT\74694\CADD\Drawings\74694-AD-Drawings.dwg

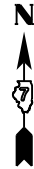
USER NAME = steffenk	DESIGNED -	REVISED -
	DRAWN -	REVISED -
PLOT SCALE = 20.0000' / in.	CHECKED -	REVISED -
PLOT DATE = 10/15/2019	DATE -	REVISED -

**STATE OF ILLINOIS**  
**DEPARTMENT OF TRANSPORTATION**




**ADA PLAN SHEET**  
**STA. 470 + 84 DOUGLAS STREET - INTERSECTION**

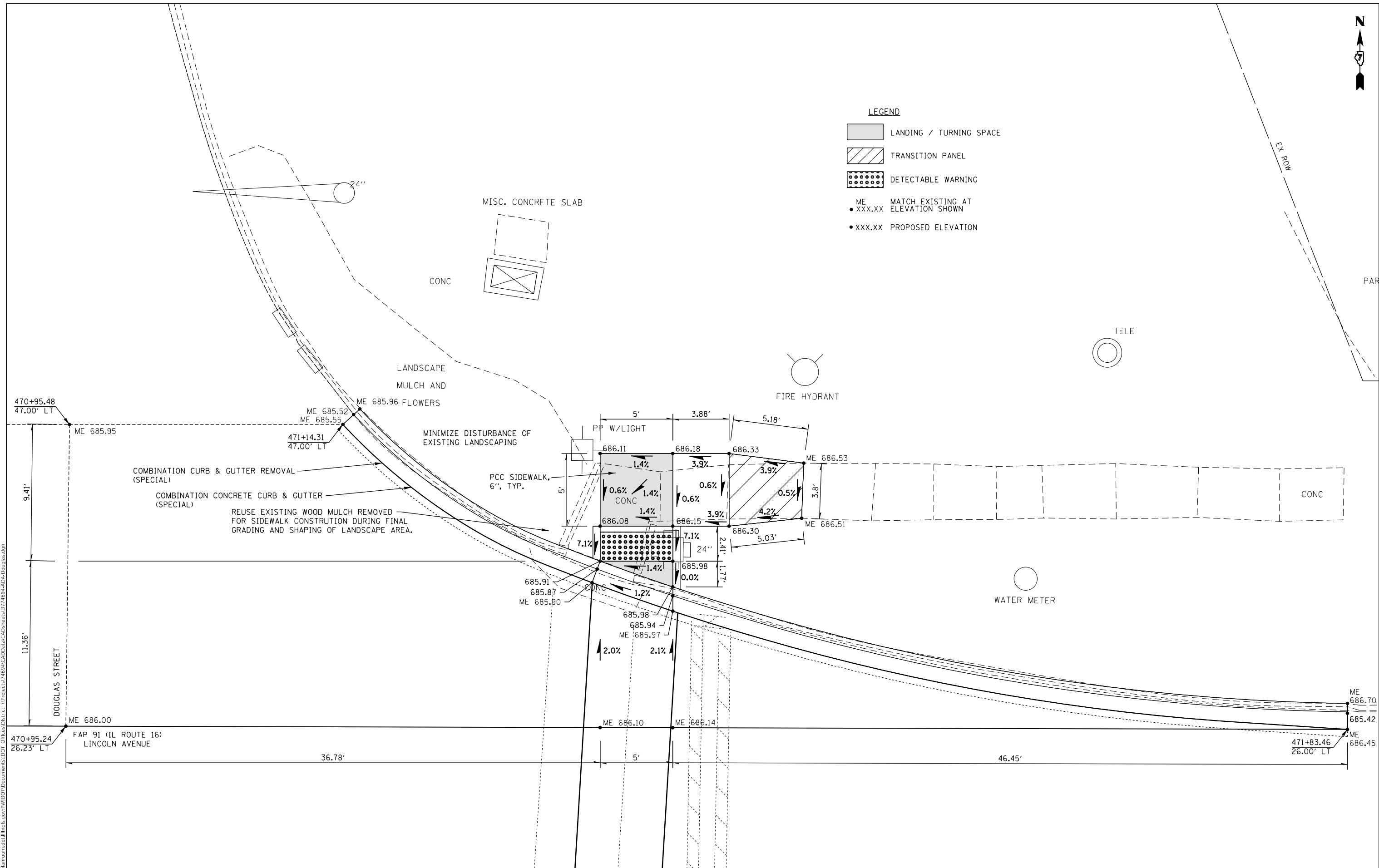
SCALE:      SHEET      OF      SHEETS      STA.      TO      STA.

F.A.P. RTE.	SECTION	COUNTY	TOTAL SHEETS	SHEET NO.
91	(51,512)RS-3	COLES	211	54
CONTRACT NO. 74694				
ILLINOIS FED. AID PROJECT				



**LEGEND**

-  LANDING / TURNING SPACE
-  TRANSITION PANEL
-  DETECTABLE WARNING
- ME • XXX.XX MATCH EXISTING AT ELEVATION SHOWN
- XXX.XX PROPOSED ELEVATION



MODEL: Default  
 FILE: \\bls01\p001\baronm.dwg  
 PROJECT: 74694\CAD\Drawings\DOT - Office\Drawings\74694\AD\Drawings\74694-AD-Drawings.dwg

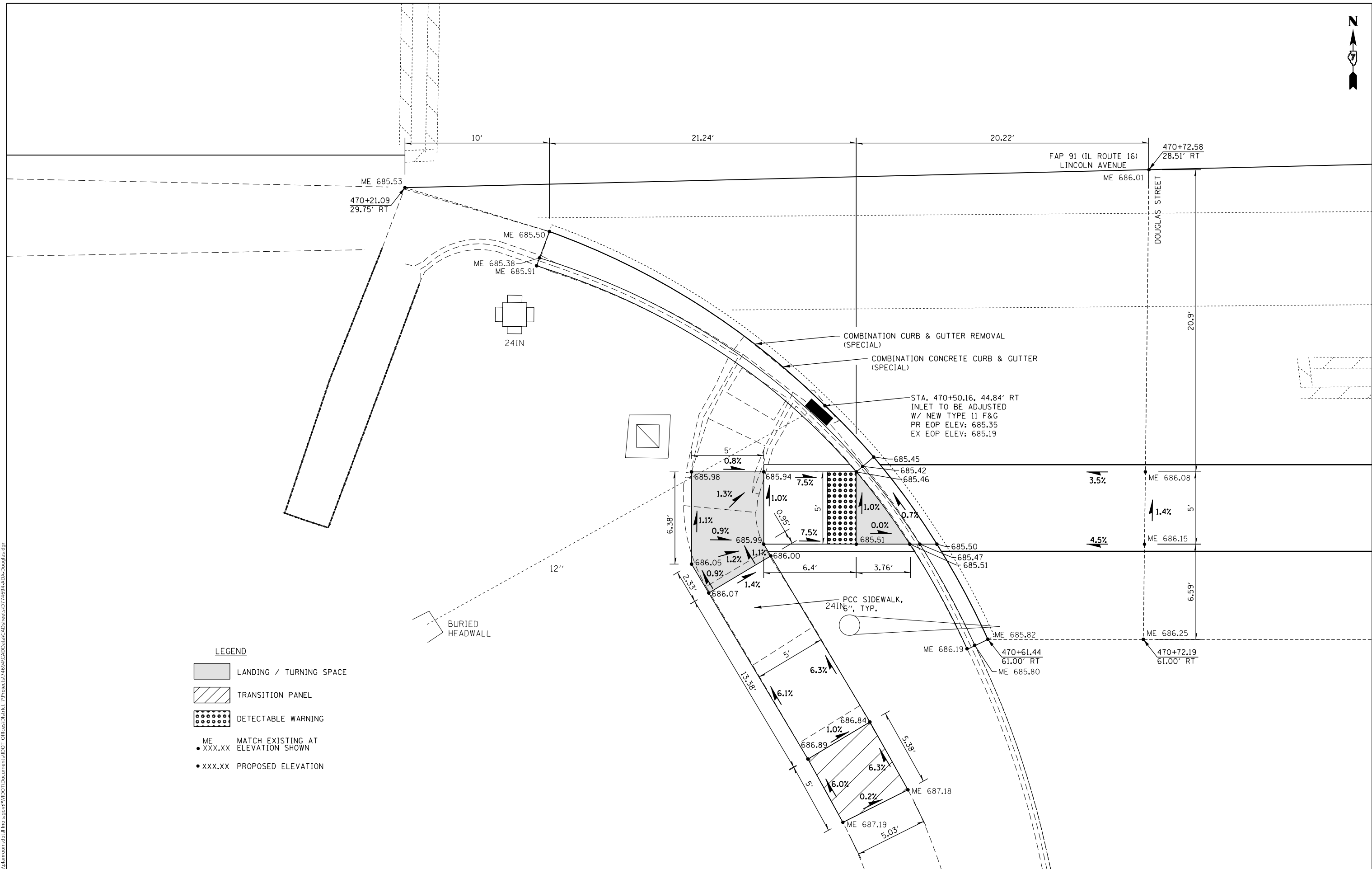
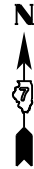
USER NAME = steffemk	DESIGNED -	REVISED -
	DRAWN -	REVISED -
PLOT SCALE = 6,000' / in.	CHECKED -	REVISED -
PLOT DATE = 10/15/2019	DATE -	REVISED -

**STATE OF ILLINOIS  
DEPARTMENT OF TRANSPORTATION**

**ADA PLAN SHEET  
DOUGLAS STREET - NE QUADRANT**

SCALE: SHEET OF SHEETS STA. TO STA.

F.A.P. RTE.	SECTION	COUNTY	TOTAL SHEETS	SHEET NO.
91	(51,51Z)RS-3	COLES	211	55
CONTRACT NO. 74694				
		ILLINOIS	FED. AID PROJECT	



- LEGEND**
- LANDING / TURNING SPACE
  - TRANSITION PANEL
  - DETECTABLE WARNING
  - ME  
• XXX.XX MATCH EXISTING AT ELEVATION SHOWN
  - XXX.XX PROPOSED ELEVATION

MODEL: Default  
 FILE: \\blm1c2.pw.us\pub\baronm.d\at\illinois.gov\PI\DOT\Documents\DOT\_Offices\District\_7\Projects\74694\CADD\data\CAD\sheet\74694-ADS-Douglas.dwg

USER NAME = steffemk	DESIGNED -	REVISED -
	DRAWN -	REVISED -
PLOT SCALE = 6,000' / in.	CHECKED -	REVISED -
PLOT DATE = 10/15/2019	DATE -	REVISED -

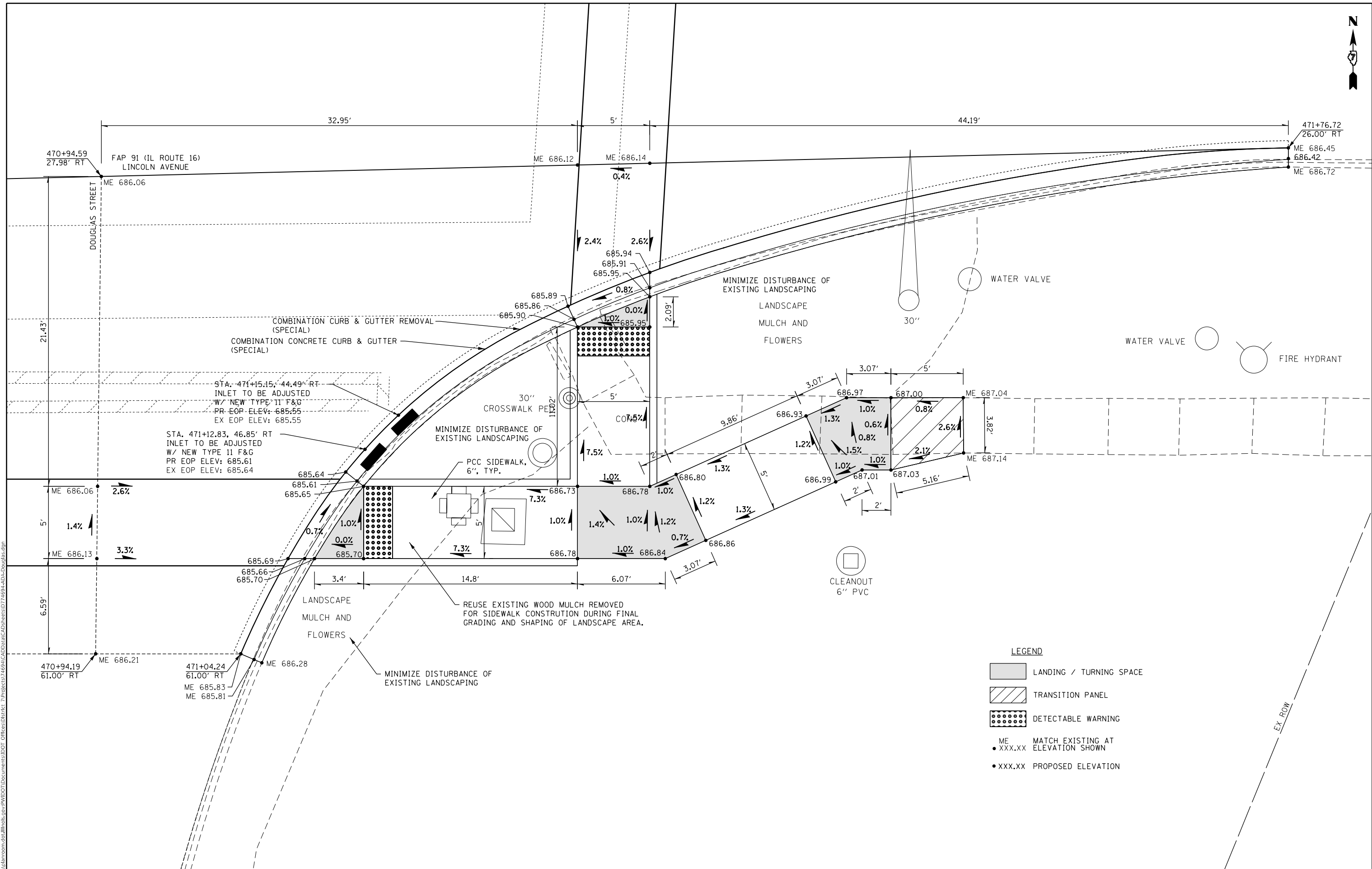
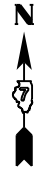
**STATE OF ILLINOIS  
DEPARTMENT OF TRANSPORTATION**

**ADA PLAN SHEET  
DOUGLAS STREET - SW QUADRANT**

SCALE: SHEET OF SHEETS STA. TO STA.

F.A.P. RTE.	SECTION	COUNTY	TOTAL SHEETS	SHEET NO.
91	(51,512)RS-3	COLES	211	56
CONTRACT NO. 74694				
ILLINOIS FED. AID PROJECT				





- LEGEND**
- LANDING / TURNING SPACE
  - TRANSITION PANEL
  - DETECTABLE WARNING
  - ME MATCH EXISTING AT ELEVATION SHOWN
  - XXX.XX PROPOSED ELEVATION

MODEL: Default  
 FILE: \\nas0101.pw.state.il.us\pub\baronm.d\at\illinois.gov\PI\DOT\Documents\DOT - Offices\District 7\Projects\74694\CAD\Drawings\74694-ADS-Drawings.dwg  
 PROJECT: 74694\CAD\Drawings\DOT - Offices\District 7\Projects\74694\CAD\Drawings\74694-ADS-Drawings.dwg

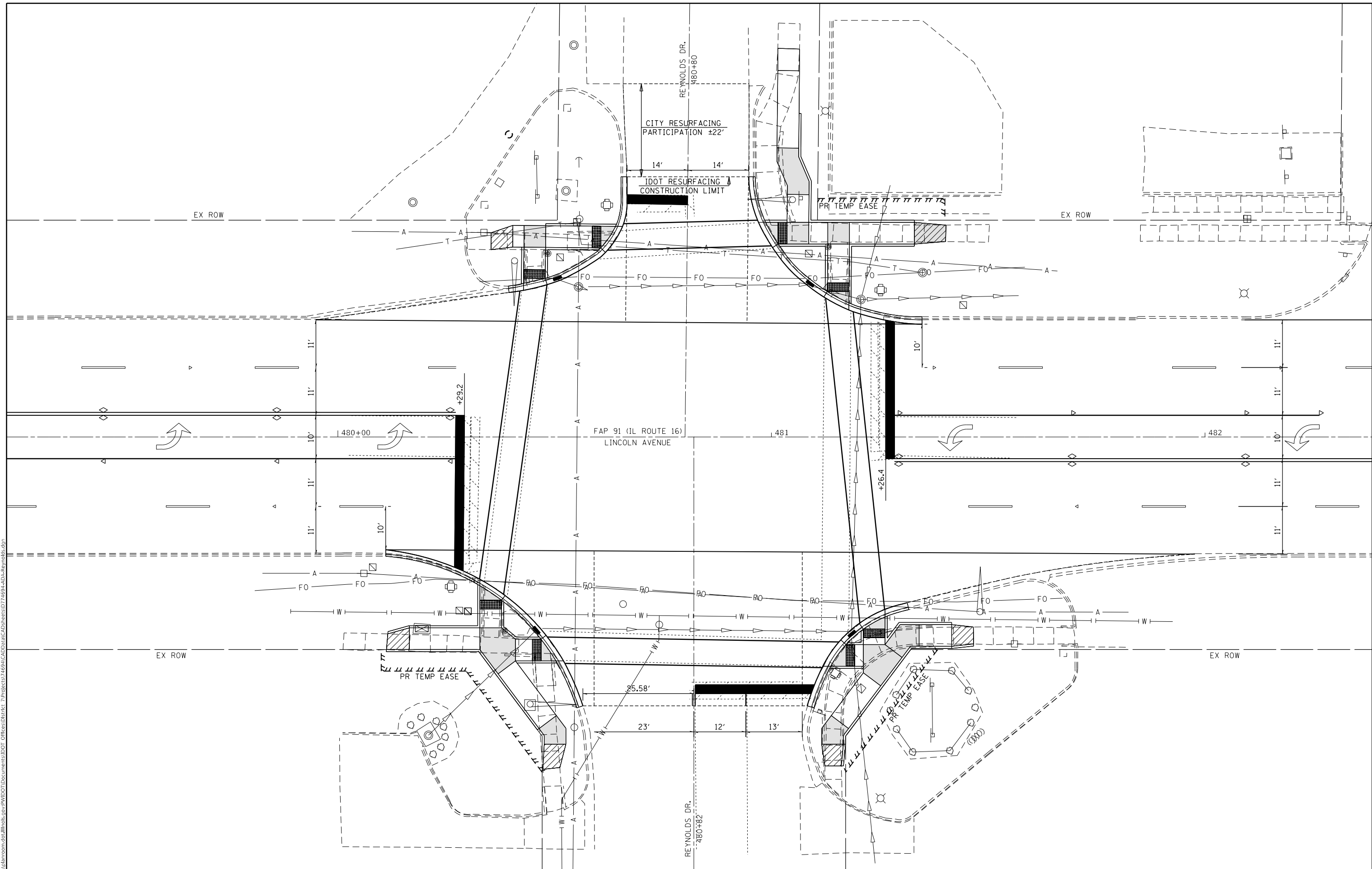
USER NAME = steffemk	DESIGNED -	REVISED -
DRAWN -	REVISED -	
PLOT SCALE = 6,000' / in.	CHECKED -	REVISED -
PLOT DATE = 10/15/2019	DATE -	REVISED -

**STATE OF ILLINOIS  
DEPARTMENT OF TRANSPORTATION**

<b>ADA PLAN SHEET</b>			
<b>DOUGLAS STREET - SE QUADRANT</b>			
SCALE:	SHEET	OF	SHEETS
	STA.		TO STA.

F.A.P. RTE.	SECTION	COUNTY	TOTAL SHEETS	SHEET NO.
91	(51,51Z)RS-3	COLES	211	57
CONTRACT NO. 74694				
ILLINOIS FED. AID PROJECT				

MODEL: Default  
 FILE: \\s:\s1\p\blanroom.dwg  
 PROJECT: 74694\CAD\Drawings\DOT - Offices\Drawings\74694-AD-Remo\blan.dwg



USER NAME = steffemk	DESIGNED -	REVISED -
	DRAWN -	REVISED -
PLOT SCALE = 20.0000' / in.	CHECKED -	REVISED -
PLOT DATE = 10/15/2019	DATE -	REVISED -

**STATE OF ILLINOIS**  
**DEPARTMENT OF TRANSPORTATION**

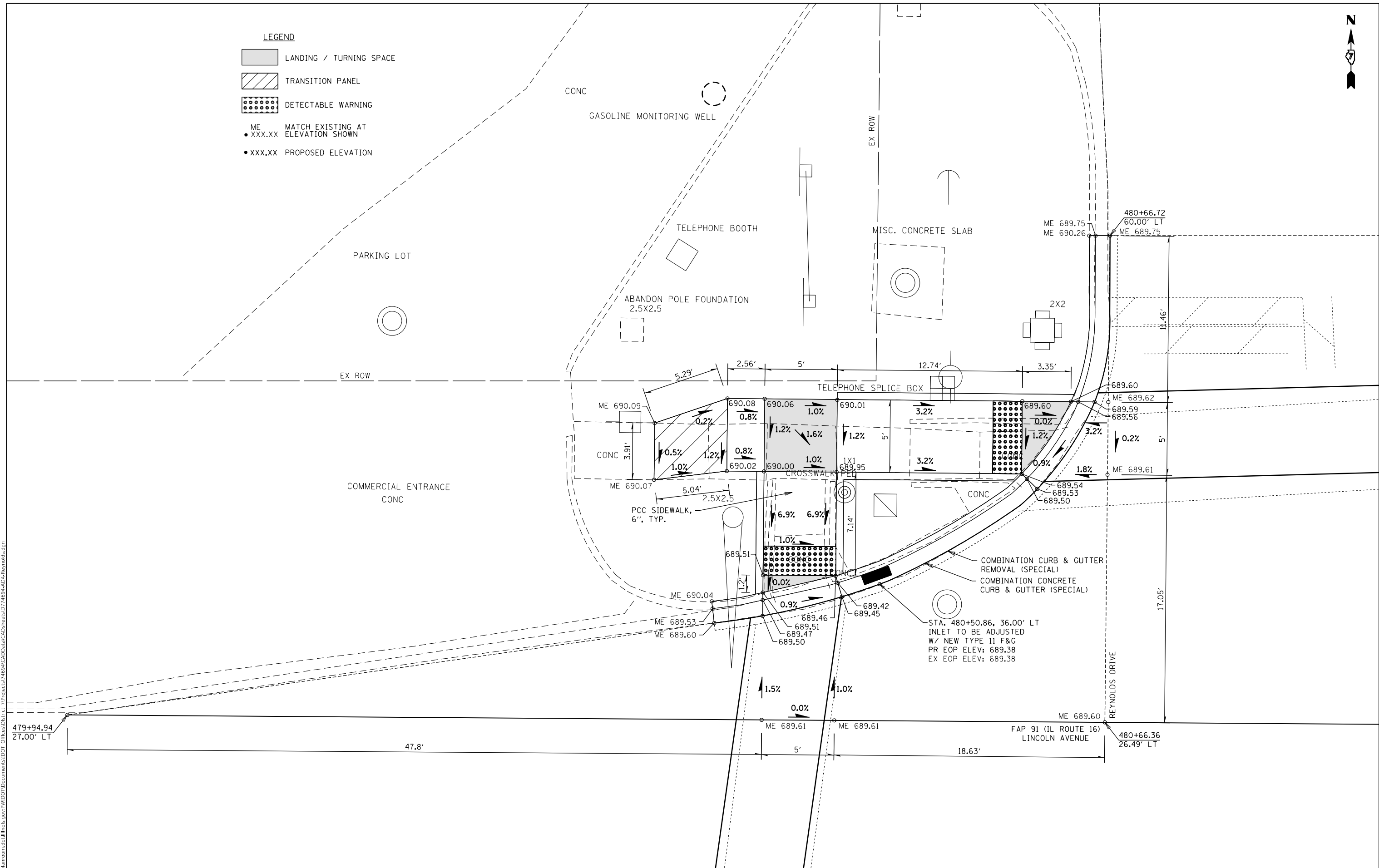
**ADA PLAN SHEET**  
**STA. 480 + 82 REYNOLDS DRIVE - INTERSECTION**

F.A.P. RTE. 91	SECTION (51,51Z)RS-3	COUNTY COLES	TOTAL SHEETS 211	SHEET NO. 58
CONTRACT NO. 74694				
ILLINOIS FED. AID PROJECT				

SCALE: SHEET OF SHEETS STA. TO STA.



- LEGEND**
- LANDING / TURNING SPACE
  - TRANSITION PANEL
  - DETECTABLE WARNING
  - ME    MATCH EXISTING AT ELEVATION SHOWN
  - XXX.XX    PROPOSED ELEVATION



MODEL: Default  
 FILE: h:\m\c\p\pub\barroom.dwg  
 PROJECT: 74694\CAD\Drawings\DOT - Office\Drawings\74694\CADD\Drawings\74694-AD-Reg\pds.dwg

USER NAME = steffemk	DESIGNED -	REVISED -
	DRAWN -	REVISED -
PLOT SCALE = 6,000' / in.	CHECKED -	REVISED -
PLOT DATE = 10/15/2019	DATE -	REVISED -

**STATE OF ILLINOIS**  
**DEPARTMENT OF TRANSPORTATION**

<b>ADA PLAN SHEET</b>			
<b>REYNOLDS DRIVE - NW QUADRANT</b>			
SCALE:	SHEET	OF SHEETS	STA. TO STA.

F.A.P. RTE.	SECTION	COUNTY	TOTAL SHEETS	SHEET NO.
91	(51,512)RS-3	COLES	211	59
CONTRACT NO. 74694				
ILLINOIS FED. AID PROJECT				

MODEL: Default  
 FILE: hma16c\_pavplbarnom.dwg  
 PROJECT: R:\PROJECTS\74694\CADD\DATA\CADD\sheet\74694-AD-Reg.mxd.dwg

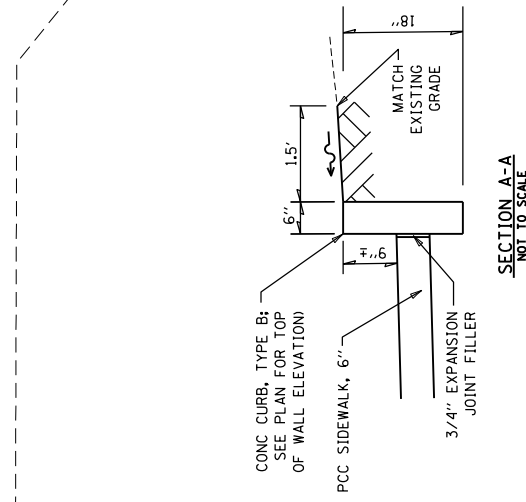
USER NAME = steffemk	DESIGNED -	REVISED -
	DRAWN -	REVISED -
PLOT SCALE = 6.0000' / in.	CHECKED -	REVISED -
PLOT DATE = 10/15/2019	DATE -	REVISED -

**STATE OF ILLINOIS  
 DEPARTMENT OF TRANSPORTATION**

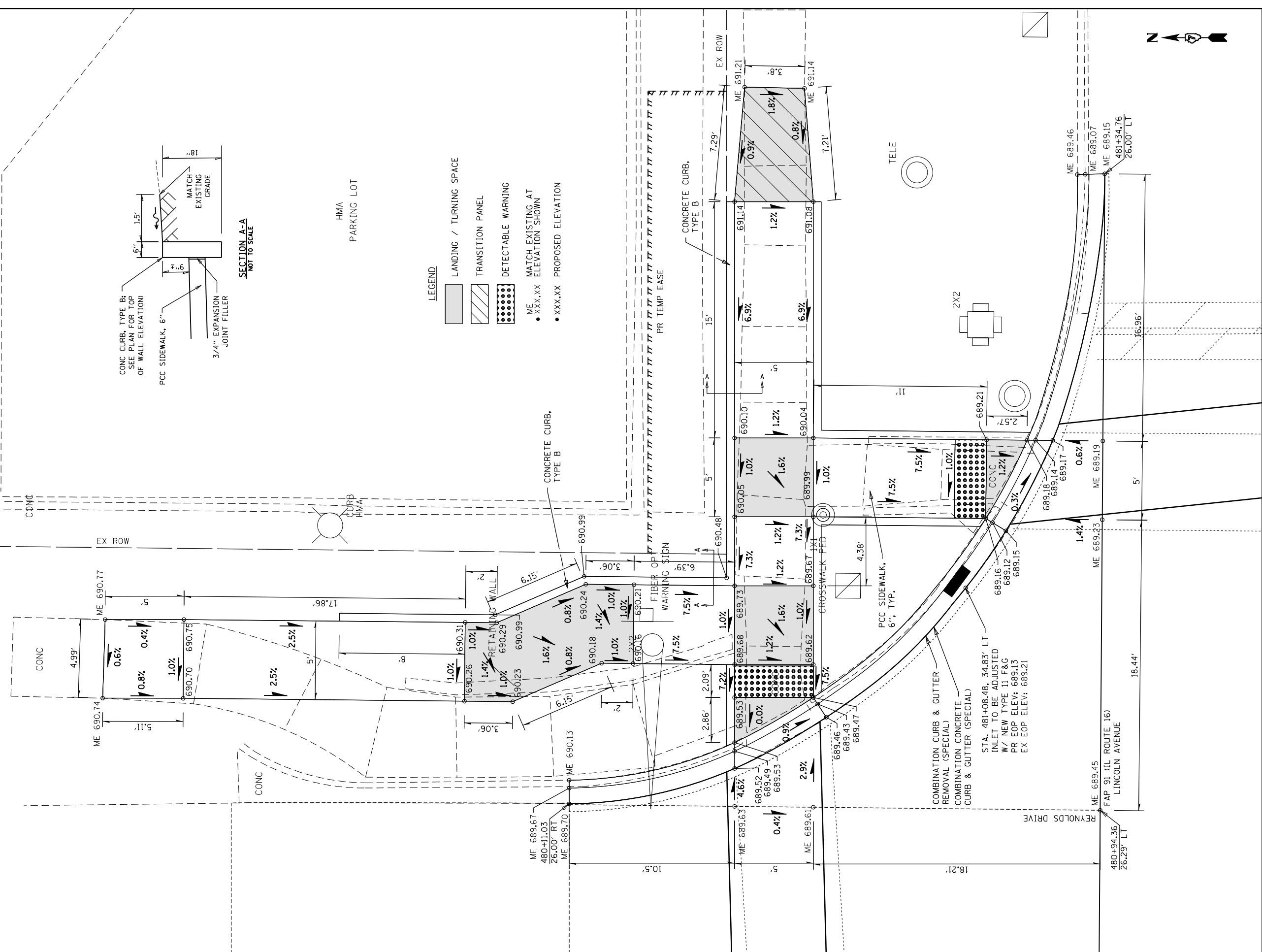
**ADA PLAN SHEET  
 REYNOLDS DRIVE - NE QUADRANT**

SCALE: SHEET OF SHEETS STA. TO STA.

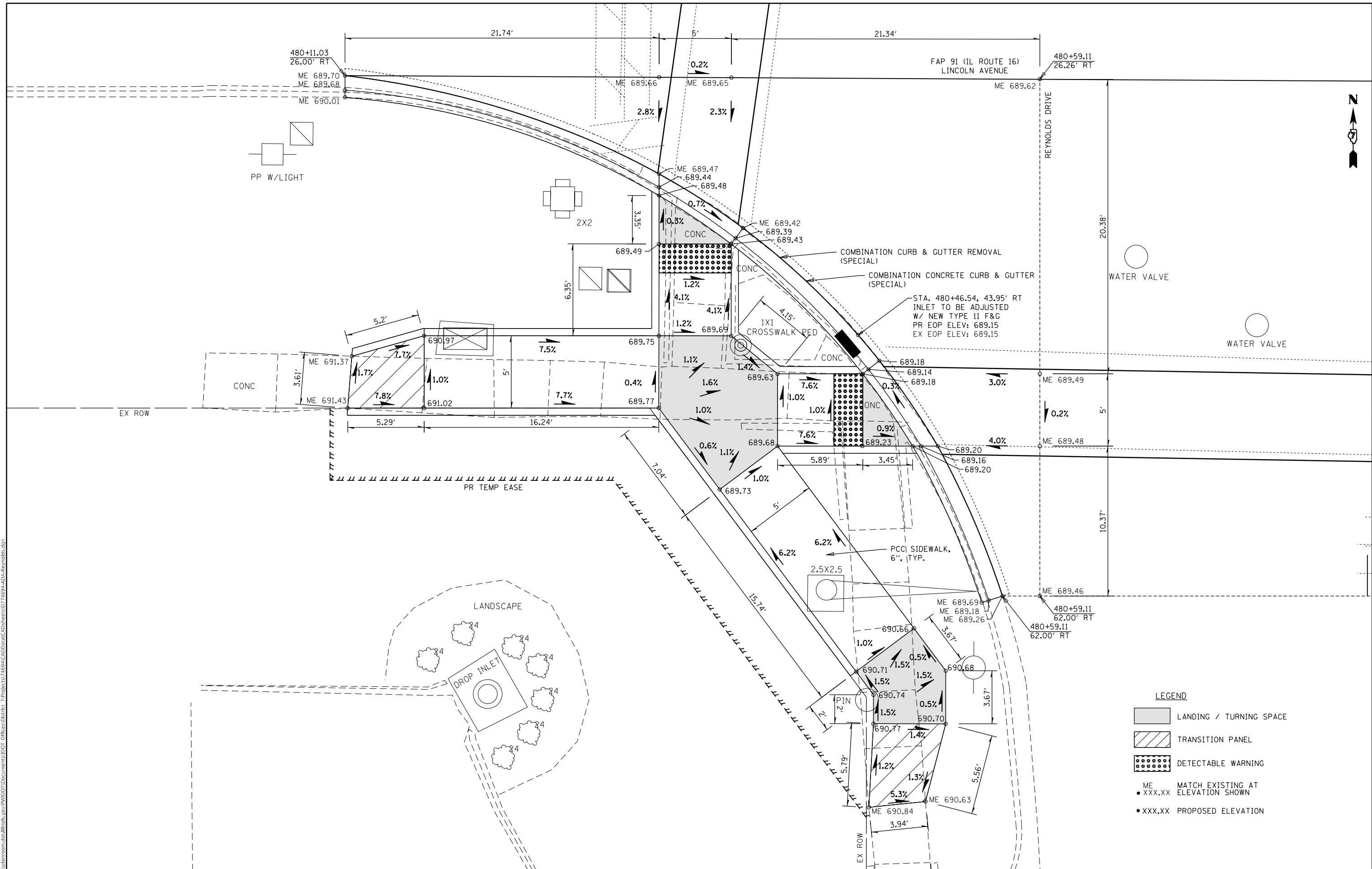
F.A.P. RTE. 91	SECTION (51,512)RS-3	COUNTY COLES	TOTAL SHEETS 211	SHEET NO. 60
ILLINOIS FED. AID PROJECT			CONTRACT NO. 74694	



- LEGEND**
- LANDING / TURNING SPACE
  - TRANSITION PANEL
  - DETECTABLE WARNING
  - ME XXX.XX MATCH EXISTING AT ELEVATION SHOWN
  - XXX.XX PROPOSED ELEVATION



MODEL: Default  
 FILE: \\bls01c.pw.us.ibm.com\data\illinois.gov\PIU\DOT\Documents\DOT\_Offices\District\_7\Projects\74694\CADD\data\CADD\sheet\74694-AD-REYNOLDS.dgn



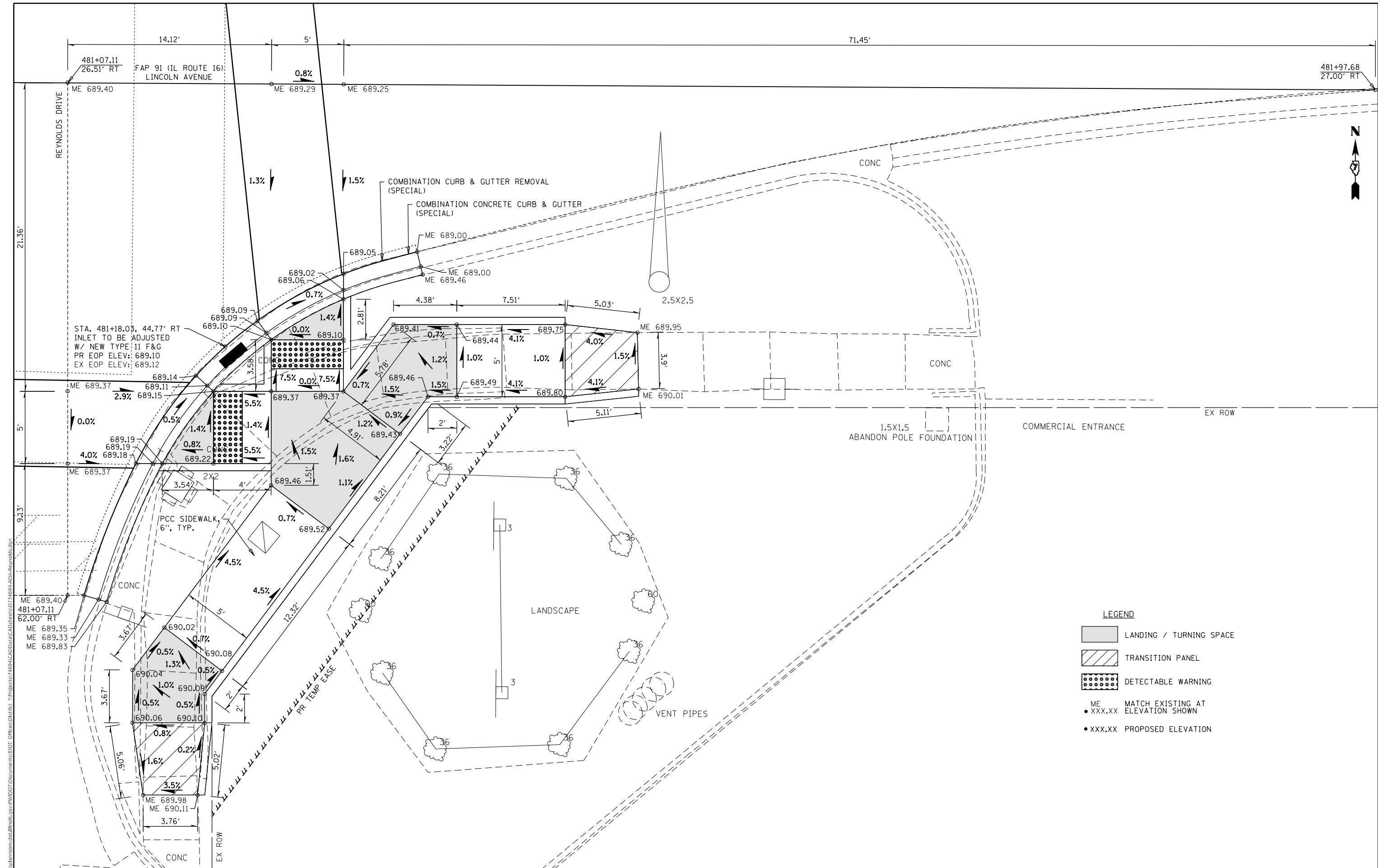
- LEGEND**
- LANDING / TURNING SPACE
  - TRANSITION PANEL
  - DETECTABLE WARNING
  - ME  
• XXX.XX MATCH EXISTING AT ELEVATION SHOWN
  - XXX.XX PROPOSED ELEVATION

USER NAME = steffenk	DESIGNED -	REVISED -
	DRAWN -	REVISED -
PLOT SCALE = 6.0000' / in.	CHECKED -	REVISED -
PLOT DATE = 10/15/2019	DATE -	REVISED -

**STATE OF ILLINOIS**  
**DEPARTMENT OF TRANSPORTATION**

<b>ADA PLAN SHEET</b>	
<b>REYNOLDS DRIVE - SW QUADRANT</b>	
SCALE:	SHEET OF SHEETS STA. TO STA.

F.A.P. RTE.	SECTION	COUNTY	TOTAL SHEETS	SHEET NO.
91	(51,51Z)RS-3	COLES	211	61
CONTRACT NO. 74694				
		ILLINOIS	FED. AID PROJECT	



MODEL: Default  
 FILE: h:\m\c\p\pub\barroom.dwg  
 PROJECT: 74694\CAD\Drawings\DOT - Offices\Drawings\74694\AD-REYNOLDS.dwg

**LEGEND**

- LANDING / TURNING SPACE
- TRANSITION PANEL
- DETECTABLE WARNING
- ME      MATCH EXISTING AT ELEVATION SHOWN
- XXX.XX      PROPOSED ELEVATION

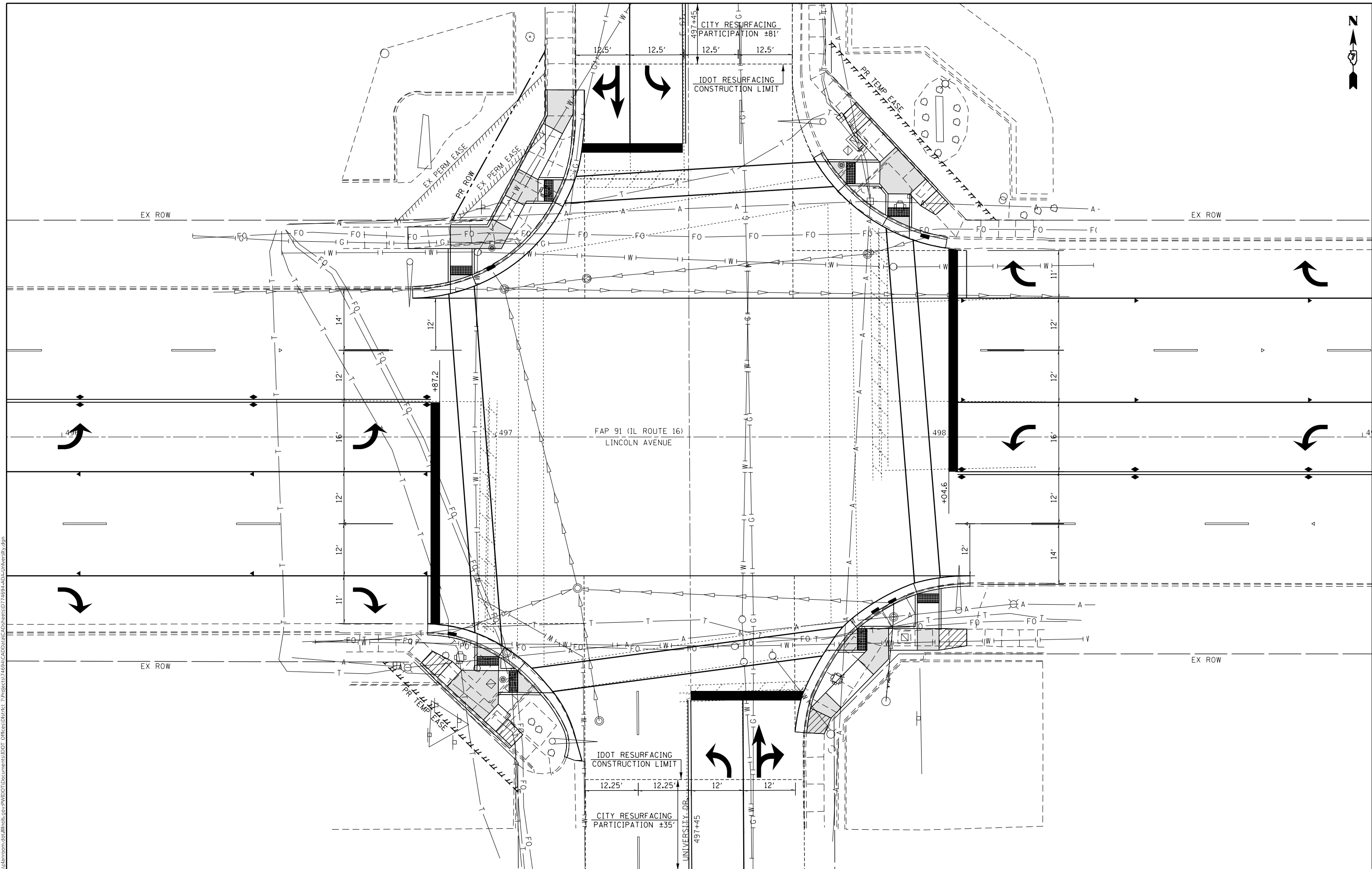

USER NAME = steffennk	DESIGNED -	REVISED -	
	DRAWN -	REVISED -	
PLOT SCALE = 6.0000' / in.	CHECKED -	REVISED -	
PLOT DATE = 10/15/2019	DATE -	REVISED -	

**STATE OF ILLINOIS  
DEPARTMENT OF TRANSPORTATION**

**ADA PLAN SHEET  
REYNOLDS DRIVE - SE QUADRANT**

F.A.P. RTE.	SECTION	COUNTY	TOTAL SHEETS	SHEET NO.
91	(51,51Z)RS-3	COLES	211	62
CONTRACT NO. 74694				
ILLINOIS FED. AID PROJECT				

SCALE:      SHEET      OF      SHEETS      STA.      TO      STA.



MODEL: Default  
 FILE: \\nlsr001\pub\baronm.dwg  
 PROJECT: 74694\DOT Documents\DOT Office\Drawings\74694\DOT\University.dwg

USER NAME = steffemk	DESIGNED -	REVISED -
	DRAWN -	REVISED -
PLOT SCALE = 20.0000' / in.	CHECKED -	REVISED -
PLOT DATE = 10/15/2019	DATE -	REVISED -

**STATE OF ILLINOIS**  
**DEPARTMENT OF TRANSPORTATION**

**ADA PLAN SHEET**  
**STA. 497 + 44 UNIVERSITY DRIVE / E STREET - INTERSECTION**

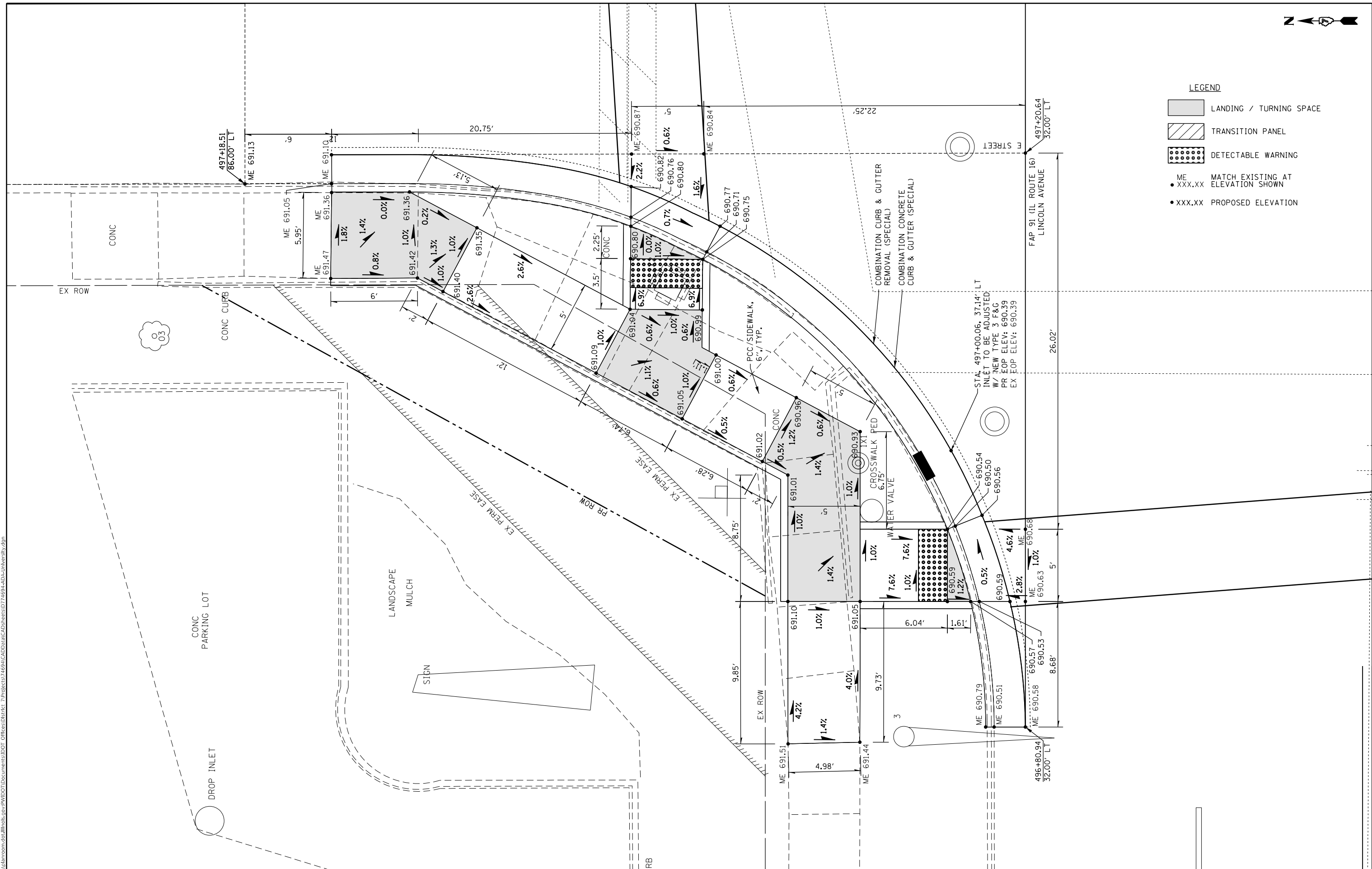
F.A.P. RTE.	SECTION	COUNTY	TOTAL SHEETS	SHEET NO.
91	(51,512)RS-3	COLES	211	63
CONTRACT NO. 74694				
ILLINOIS FED. AID PROJECT				

SCALE: SHEET OF SHEETS STA. TO STA.



**LEGEND**

- LANDING / TURNING SPACE
- TRANSITION PANEL
- DETECTABLE WARNING
- ME    MATCH EXISTING AT ELEVATION SHOWN  
 • XXX.XX
- XXX.XX    PROPOSED ELEVATION



MODEL: Default  
 FILE: \\nas150-130-001\pub\baronm.dad\illinois.gov\pww\DOT\Documents\DOT - Offices\Dir\et 7\Project\74694\CADD\Drawings\74694-ADS-Utility.dwg

USER NAME = stefenmk	DESIGNED -	REVISED -
DRAWN -	REVISED -	REVISED -
PLOT SCALE = 6,000' / in.	CHECKED -	REVISED -
PLOT DATE = 10/15/2019	DATE -	REVISED -

**STATE OF ILLINOIS  
DEPARTMENT OF TRANSPORTATION**

**ADA PLAN SHEET  
UNIVERSITY DRIVE / E STREET - NW QUADRANT**

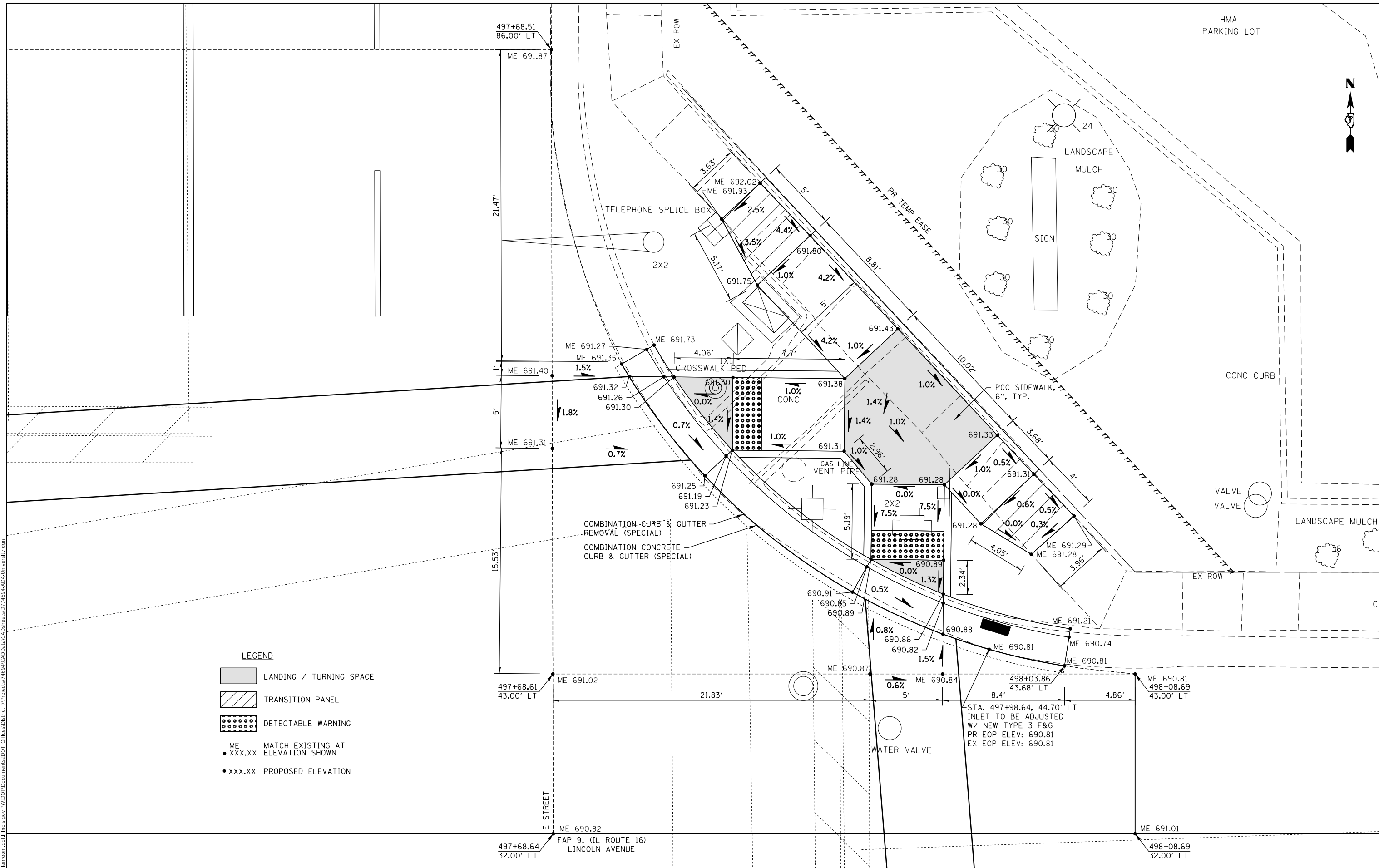
SCALE: SHEET OF SHEETS STA. TO STA.

F.A.P. RTE.	SECTION	COUNTY	TOTAL SHEETS	SHEET NO.
91	(51,51Z)RS-3	COLES	211	64
CONTRACT NO. 74694				

ILLINOIS FED. AID PROJECT



MODEL: Default  
 FILE: \\blairc:\pub\planroom\dat\links\gov\PI\DOT\Documents\DOT\_Offices\District\_7\Projects\74694\CADD\Drawings\74694-ADS-University.dwg



- LEGEND**
- LANDING / TURNING SPACE
  - TRANSITION PANEL
  - DETECTABLE WARNING
  - ME • XXX.XX MATCH EXISTING AT ELEVATION SHOWN
  - XXX.XX PROPOSED ELEVATION

USER NAME = steffenmk	DESIGNED -	REVISED -
	DRAWN -	REVISED -
PLOT SCALE = 6.0000' / in.	CHECKED -	REVISED -
PLOT DATE = 10/15/2019	DATE -	REVISED -

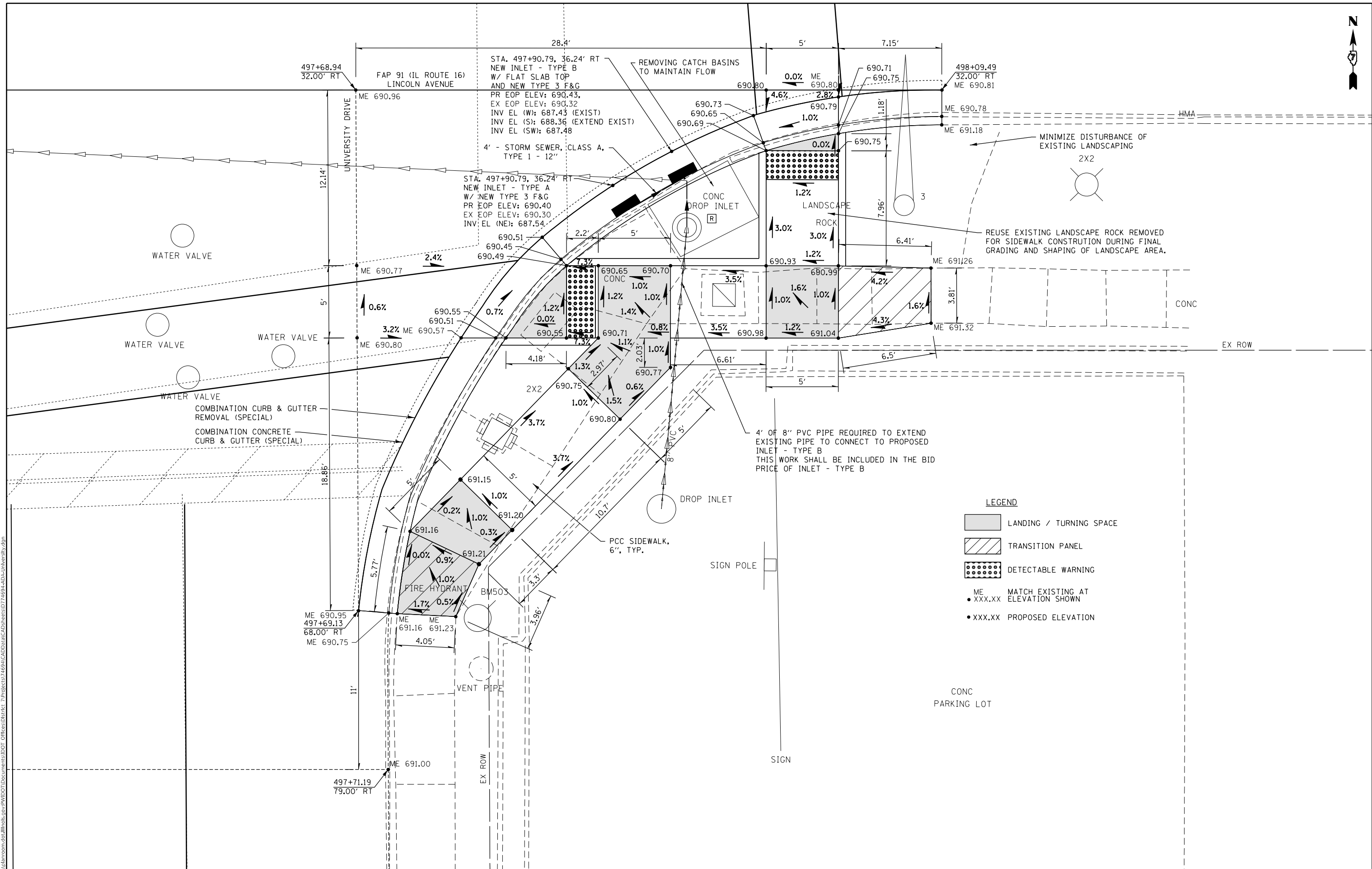
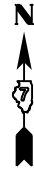
**STATE OF ILLINOIS**  
**DEPARTMENT OF TRANSPORTATION**

**ADA PLAN SHEET**  
**UNIVERSITY DRIVE / E STREET - NE QUADRANT**

F.A.P. RTE.	SECTION	COUNTY	TOTAL SHEETS	SHEET NO.
91	(51,512)RS-3	COLES	211	65
CONTRACT NO. 74694				
ILLINOIS FED. AID PROJECT				

SCALE: SHEET OF SHEETS STA. TO STA.





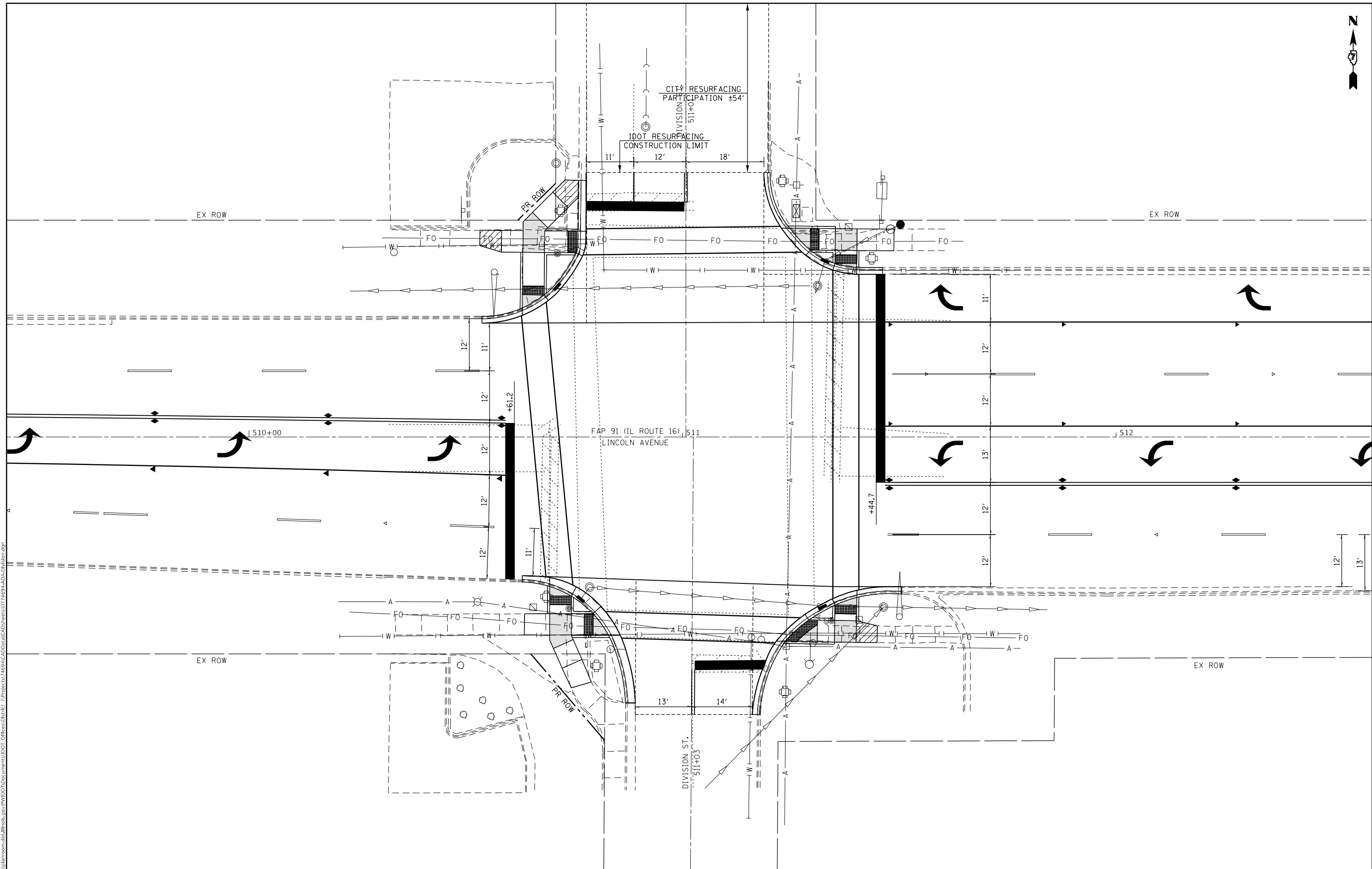
MODEL: Default  
 FILE: h:\m\c\p\pub\barroom.dwg  
 PROJECT: 74694\AD\Drawings\DOT - Offices\Drawings\74694\AD\Drawings\74694-ADS-University.dwg

USER NAME = steffemk	DESIGNED -	REVISED -
	DRAWN -	REVISED -
PLOT SCALE = 6.0000' / in.	CHECKED -	REVISED -
PLOT DATE = 10/18/2019	DATE -	REVISED -

**STATE OF ILLINOIS**  
**DEPARTMENT OF TRANSPORTATION**

<b>ADA PLAN SHEET</b>			
<b>UNIVERSITY DRIVE / E STREET - SE QUADRANT</b>			
SCALE:	SHEET	OF SHEETS	STA. TO STA.

F.A.P. RTE.	SECTION	COUNTY	TOTAL SHEETS	SHEET NO.
91	(51,51Z)RS-3	COLES	211	67
CONTRACT NO. 74694				
ILLINOIS FED. AID PROJECT				



MODEL: Default  
 FILE: h:\m\c\p\pub\baronm.dwg  
 PROJECT: 74694-AD-03-D\hlpn.dwg  
 OFFICE: IDOT  
 DATE: 10/15/2019

USER NAME = steffemk	DESIGNED -	REVISED -
	DRAWN -	REVISED -
PLOT SCALE = 20.0000' / in.	CHECKED -	REVISED -
PLOT DATE = 10/15/2019	DATE -	REVISED -

**STATE OF ILLINOIS**  
**DEPARTMENT OF TRANSPORTATION**




**ADA PLAN SHEET**  
**STA. 511 + 00 DIVISION STREET - INTERSECTION**

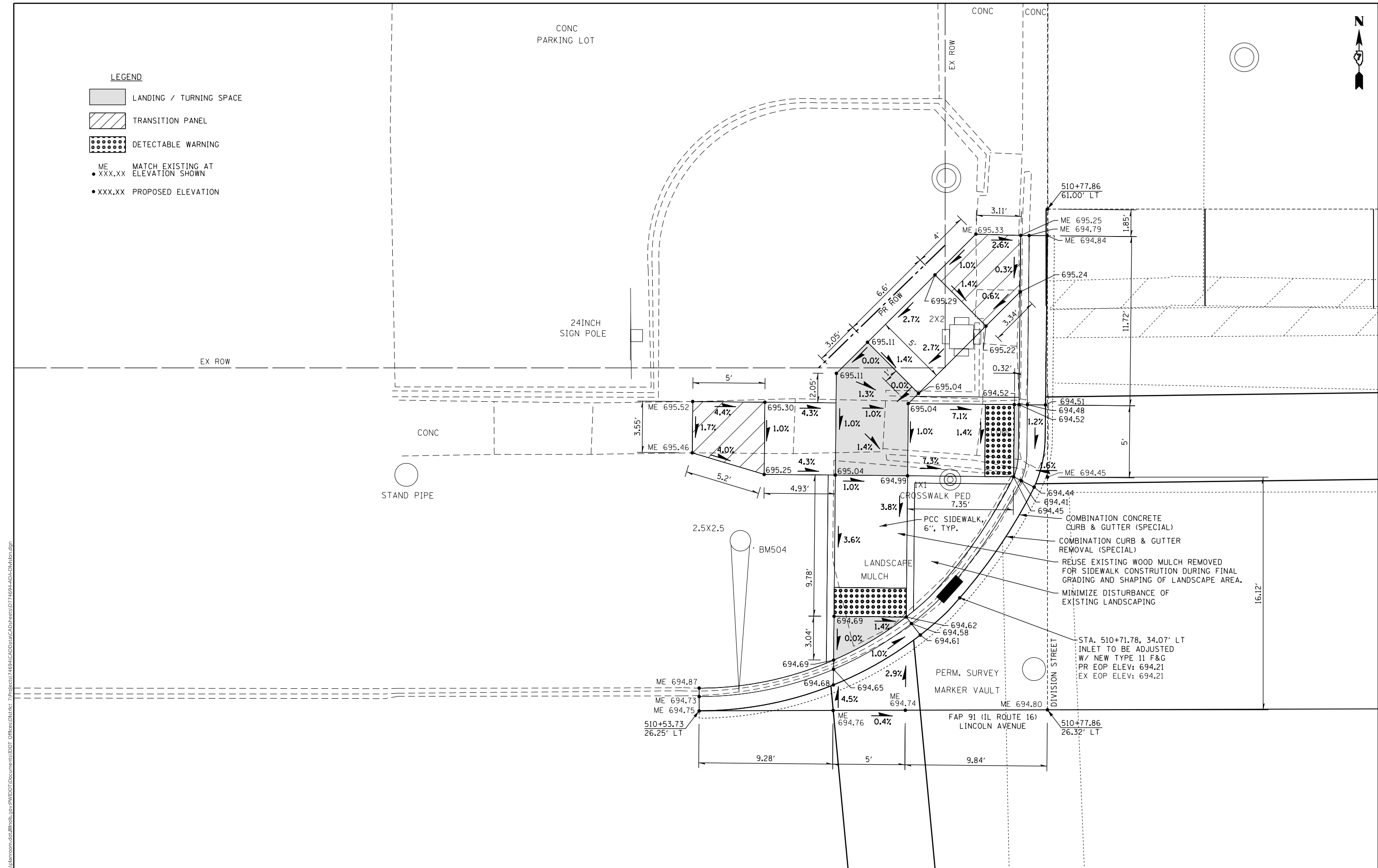
SCALE: SHEET OF SHEETS STA. TO STA.

F.A.P. RTE.	SECTION	COUNTY	TOTAL SHEETS	SHEET NO.
91	(51,512)RS-3	COLES	211	68
CONTRACT NO. 74694				
ILLINOIS FED. AID PROJECT				



**LEGEND**

-  LANDING / TURNING SPACE
-  TRANSITION PANEL
-  DETECTABLE WARNING
- ME     MATCH EXISTING AT ELEVATION SHOWN
- XXX.XX     PROPOSED ELEVATION



MODEL: Default  
 FILE: \\blm1c:\pub\blmroom\dat\illinois.gov\PIWDOT\Documents\DOT\_Offices\District 7\projects\74694\CADD\data\CADD\sheet\74694-AD-2\DWG\plan.dwg

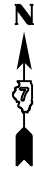
USER NAME = steffemk	DESIGNED -	REVISED -
	DRAWN -	REVISED -
PLOT SCALE = 6.0000' / in.	CHECKED -	REVISED -
PLOT DATE = 10/15/2019	DATE -	REVISED -

**STATE OF ILLINOIS**  
**DEPARTMENT OF TRANSPORTATION**

**ADA PLAN SHEET**  
**DIVISION STREET - NW QUADRANT**

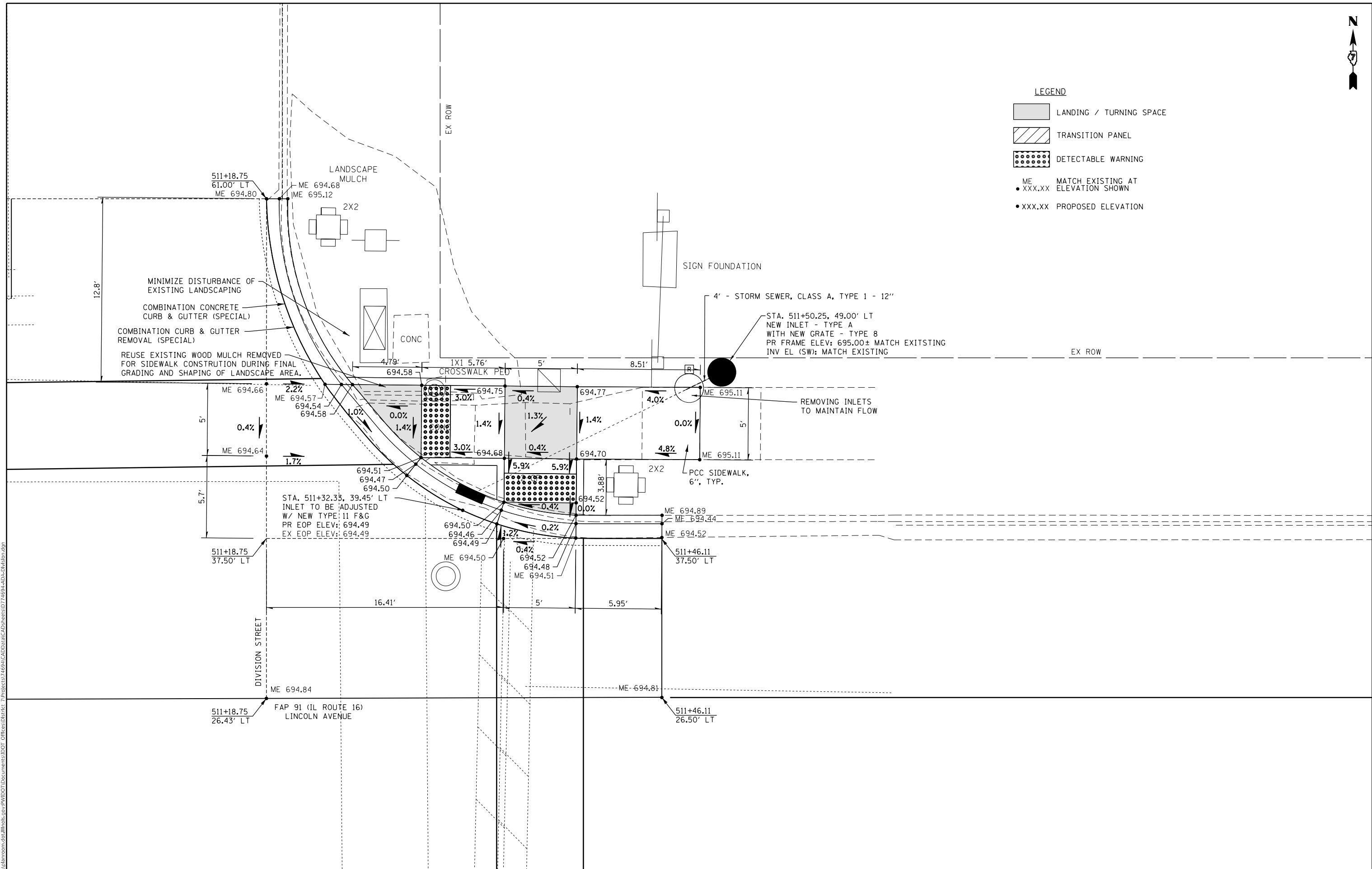
SCALE:     SHEET     OF     SHEETS     STA.     TO     STA.

F.A.P. RTE.	SECTION	COUNTY	TOTAL SHEETS	SHEET NO.
91	(51,512)RS-3	COLES	211	69
CONTRACT NO. 74694				
ILLINOIS FED. AID PROJECT				



**LEGEND**

- LANDING / TURNING SPACE
- TRANSITION PANEL
- DETECTABLE WARNING
- ME      MATCH EXISTING AT ELEVATION SHOWN
- XXX.XX      PROPOSED ELEVATION



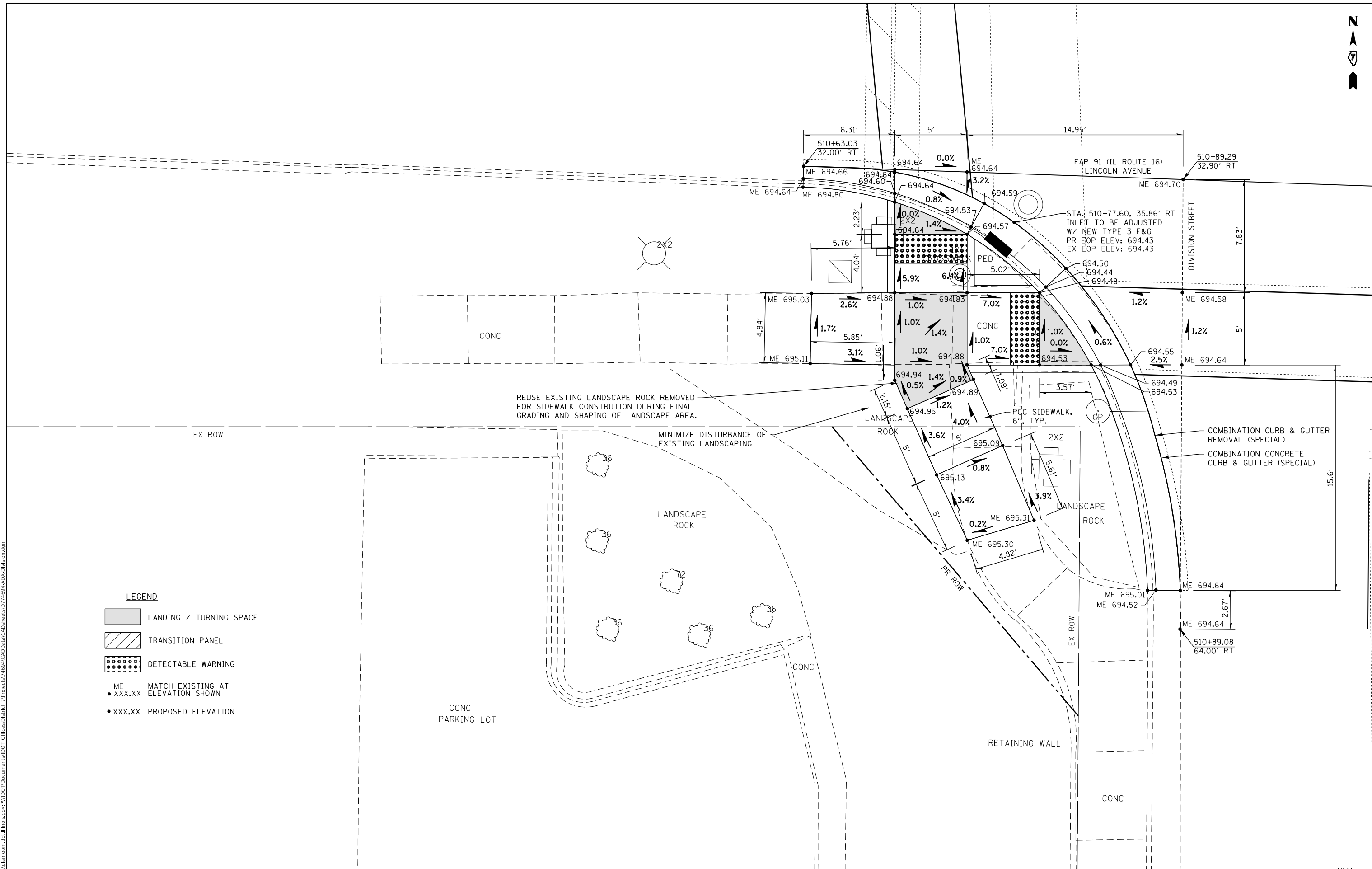
MODEL: Default  
 FILE: h:\m\c\p\pub\barroom.dwg  
 PROJECT: 74694\CADD\DATA\CADD\sheet\074694-ADS-Div1.pia.dwg

USER NAME = steffenmk	DESIGNED -	REVISED -
DRAWN -	REVISOR -	
PLOT SCALE = 6,000' / in.	CHECKED -	REVISOR -
PLOT DATE = 10/15/2019	DATE -	REVISOR -

**STATE OF ILLINOIS**  
**DEPARTMENT OF TRANSPORTATION**

<b>ADA PLAN SHEET</b>			
<b>DIVISION STREET - NE QUADRANT</b>			
SCALE:	SHEET	OF SHEETS	STA. TO STA.

F.A.P. RTE.	SECTION	COUNTY	TOTAL SHEETS	SHEET NO.
91	(51,51Z)RS-3	COLES	211	70
CONTRACT NO. 74694				
ILLINOIS FED. AID PROJECT				



MODEL: Default  
 FILE: h:\a\c\p\pub\barroom.dwg  
 PROJECT: 74694\CADD\barroom.dwg  
 OFFICE: IDOT  
 DATE: 10/15/2019

- LEGEND**
- LANDING / TURNING SPACE
  - TRANSITION PANEL
  - DETECTABLE WARNING
  - ME ● XXX.XX MATCH EXISTING AT ELEVATION SHOWN
  - XXX.XX PROPOSED ELEVATION

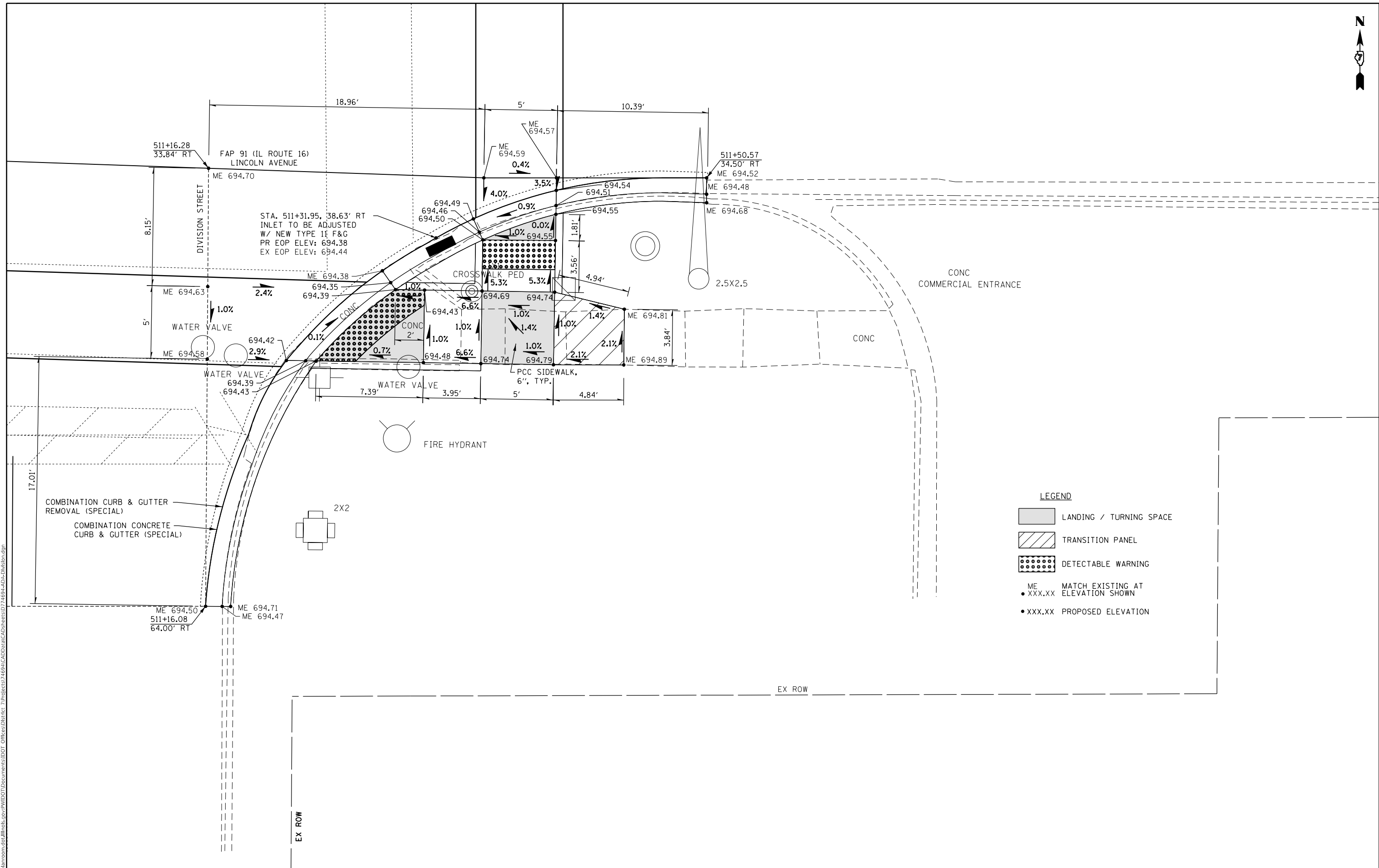
**STATE OF ILLINOIS**  
**DEPARTMENT OF TRANSPORTATION**




**ADA PLAN SHEET**  
**DIVISION STREET - SW QUADRANT**

F.A.P. RTE.	SECTION	COUNTY	TOTAL SHEETS	SHEET NO.
91	(51,512)RS-3	COLES	211	71
CONTRACT NO. 74694				
ILLINOIS FED. AID PROJECT				

USER NAME = steffemk	DESIGNED -	REVISED -
	DRAWN -	REVISED -
PLOT SCALE = 6,000' / in.	CHECKED -	REVISED -
PLOT DATE = 10/15/2019	DATE -	REVISED -

SCALE: SHEET OF SHEETS STA. TO STA.



- LEGEND**
-  LANDING / TURNING SPACE
  -  TRANSITION PANEL
  -  DETECTABLE WARNING
  - ME XXX.XX MATCH EXISTING AT ELEVATION SHOWN
  - XXX.XX PROPOSED ELEVATION

MODEL: Default  
 FILE: \\blm1c-pub\pub\arooms.dta\illinois.gov\PW\DOT\Documents\DOT\_Offices\District\_7\Projects\74694\CADD\Drawings\74694-ADS-Division.dgn

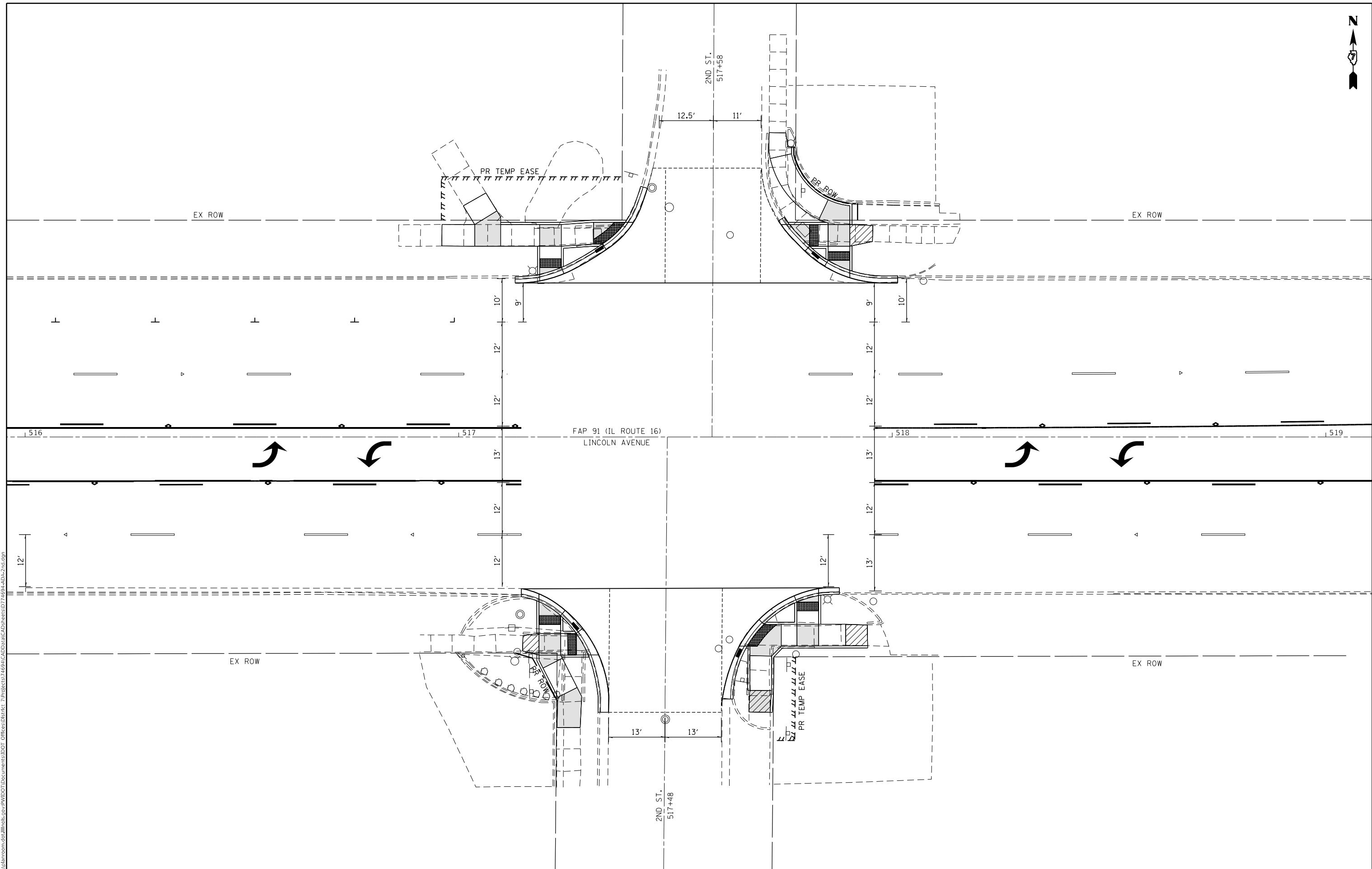
USER NAME = steffenk	DESIGNED -	REVISED -
PLOT SCALE = 6,000' / in.	DRAWN -	REVISED -
PLOT DATE = 10/15/2019	CHECKED -	REVISED -
	DATE -	REVISED -

**STATE OF ILLINOIS**  
**DEPARTMENT OF TRANSPORTATION**

<b>ADA PLAN SHEET</b>			
<b>DIVISION STREET - SE QUADRANT</b>			
SCALE:	SHEET	OF SHEETS	STA. TO STA.

F.A.P. RTE.	SECTION	COUNTY	TOTAL SHEETS	SHEET NO.
91	(51,51Z)RS-3	COLES	211	72
CONTRACT NO. 74694				
ILLINOIS FED. AID PROJECT				





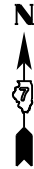
MODEL: Default  
 FILE: h:\m\c\p\pub\barroom.dwg  
 PROJECT: 74694\CD\Drawings\DOT - Offices\Drawings\74694\CD\Drawings\74694-AD-2.dwg

USER NAME = steffemk	DESIGNED -	REVISED -
	DRAWN -	REVISED -
PLOT SCALE = 20.0000 ' / in.	CHECKED -	REVISED -
PLOT DATE = 10/15/2019	DATE -	REVISED -

**STATE OF ILLINOIS**  
**DEPARTMENT OF TRANSPORTATION**

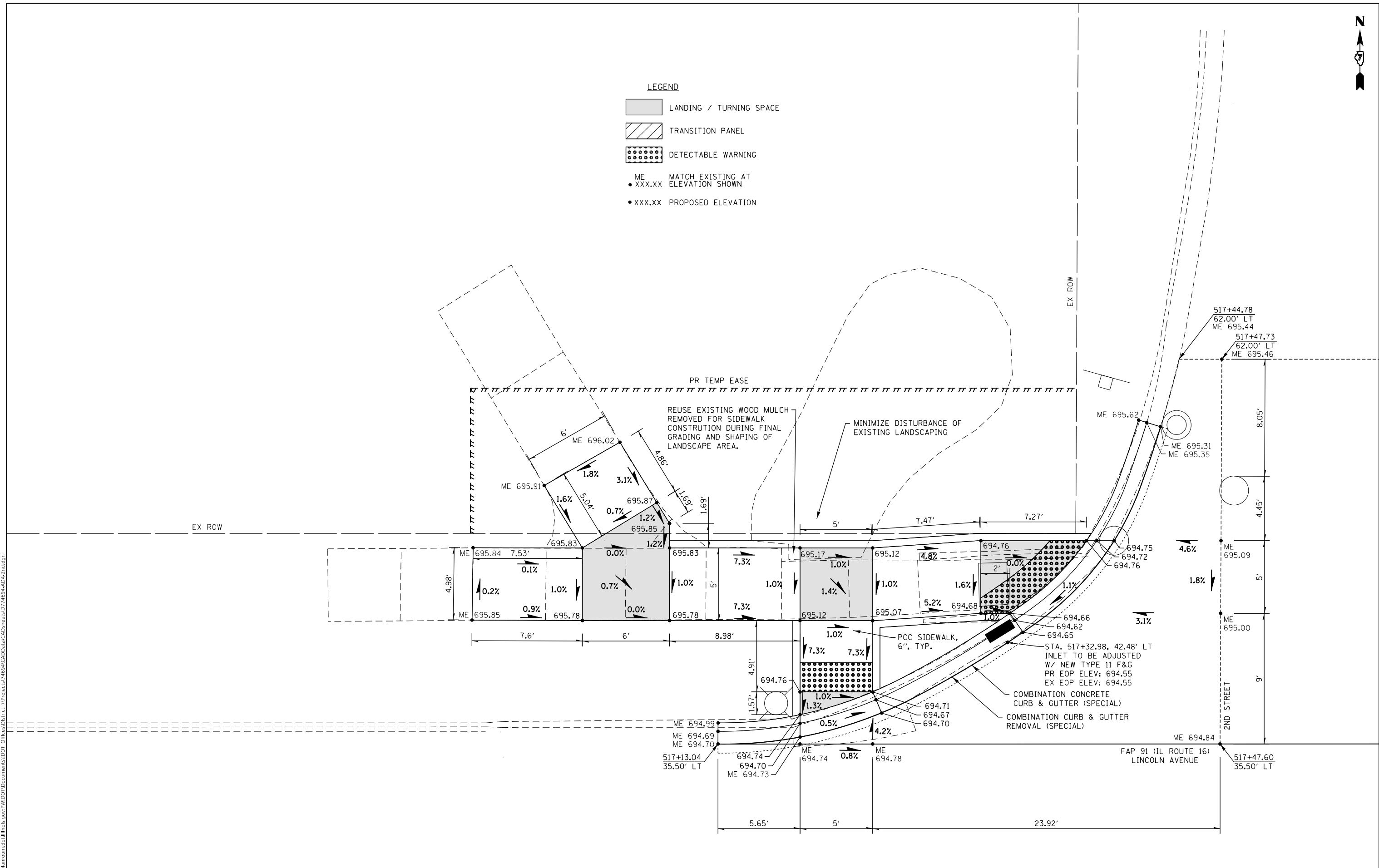
<b>ADA PLAN SHEET</b>				
<b>STA. 517 + 50 2ND STREET - INTERSECTION</b>				
SCALE:	SHEET	OF	SHEETS	STA. TO STA.

F.A.P. RTE.	SECTION	COUNTY	TOTAL SHEETS	SHEET NO.
91	(51,51Z)RS-3	COLES	211	73
CONTRACT NO. 74694				
ILLINOIS FED. AID PROJECT				



LEGEND

- LANDING / TURNING SPACE
- TRANSITION PANEL
- DETECTABLE WARNING
- ME      MATCH EXISTING AT
- XXX.XX      ELEVATION SHOWN
- XXX.XX      PROPOSED ELEVATION



MODEL: Default  
 FILE: \\blm1c:\pub\lhamon\ada\illinois\pwr\WIDOT\Documents\DOT\_Offices\lhamon\74694\CAD\Drawings\74694-AD0-2.rvt.dgn

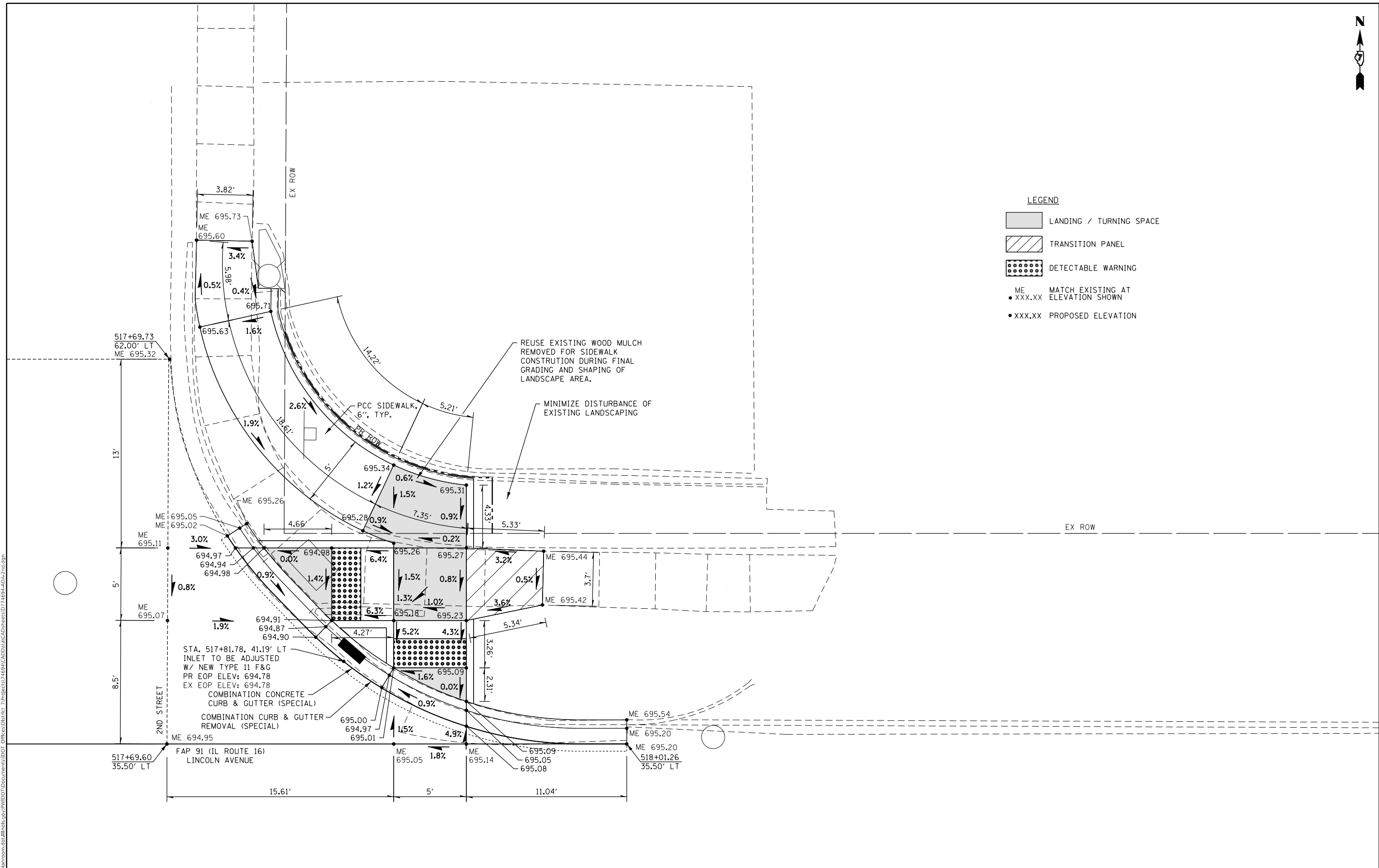
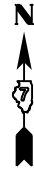
USER NAME = steffemk	DESIGNED -	REVISED -
	DRAWN -	REVISED -
PLOT SCALE = 6,000' / in.	CHECKED -	REVISED -
PLOT DATE = 10/15/2019	DATE -	REVISED -

**STATE OF ILLINOIS  
DEPARTMENT OF TRANSPORTATION**

**ADA PLAN SHEET  
2ND STREET - NW QUADRANT**

SCALE:      SHEET      OF      SHEETS      STA.      TO      STA.

F.A.P. RTE.	SECTION	COUNTY	TOTAL SHEETS	SHEET NO.
91	(51,512)RS-3	COLES	211	74
CONTRACT NO. 74694				
ILLINOIS		FED. AID PROJECT		



- LEGEND**
- LANDING / TURNING SPACE
  - TRANSITION PANEL
  - DETECTABLE WARNING
  - ME     MATCH EXISTING AT ELEVATION SHOWN
  - XXX.XX     PROPOSED ELEVATION

MODEL: Default  
 FILE: 11/15/2019 10:04:00 AM  
 PROJECT: 74694\74694\CADD\Drawings\74694-AD-2.dwg  
 OFFICE: 74694\74694\CADD\Drawings\74694-AD-2.dwg

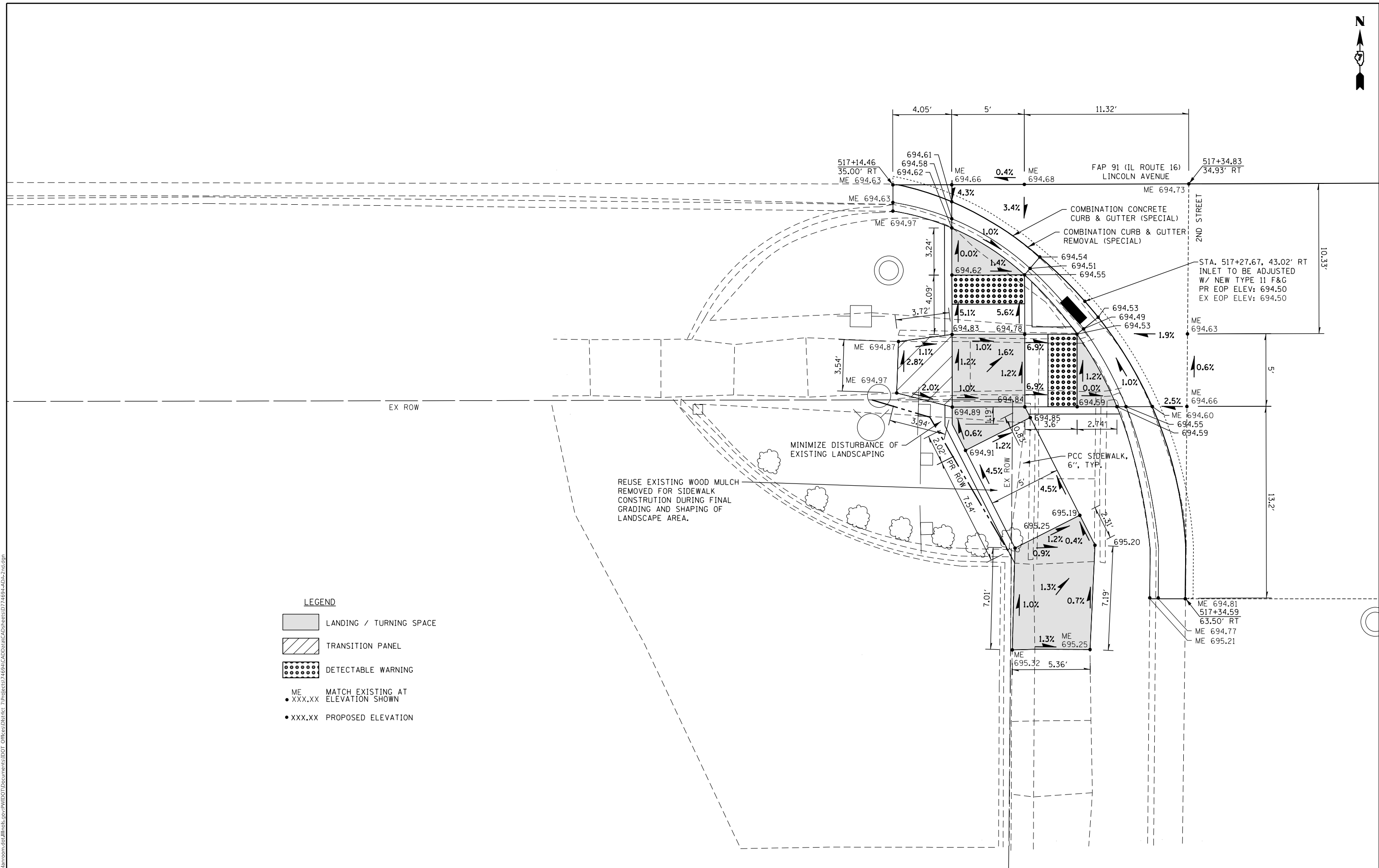
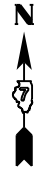
USER NAME = steffemk	DESIGNED -	REVISED -
	DRAWN -	REVISED -
PLOT SCALE = 6.0000' / in.	CHECKED -	REVISED -
PLOT DATE = 10/15/2019	DATE -	REVISED -

**STATE OF ILLINOIS**  
**DEPARTMENT OF TRANSPORTATION**

**ADA PLAN SHEET**  
**2ND STREET - NE QUADRANT**

SCALE:     SHEET     OF     SHEETS     STA.     TO     STA.

F.A.P. RTE.	SECTION	COUNTY	TOTAL SHEETS	SHEET NO.
91	(51,512)RS-3	COLES	211	75
CONTRACT NO. 74694				
ILLINOIS FED. AID PROJECT				



- LEGEND**
- LANDING / TURNING SPACE
  - TRANSITION PANEL
  - DETECTABLE WARNING
  - ME      MATCH EXISTING AT ELEVATION SHOWN
  - XXX.XX      PROPOSED ELEVATION

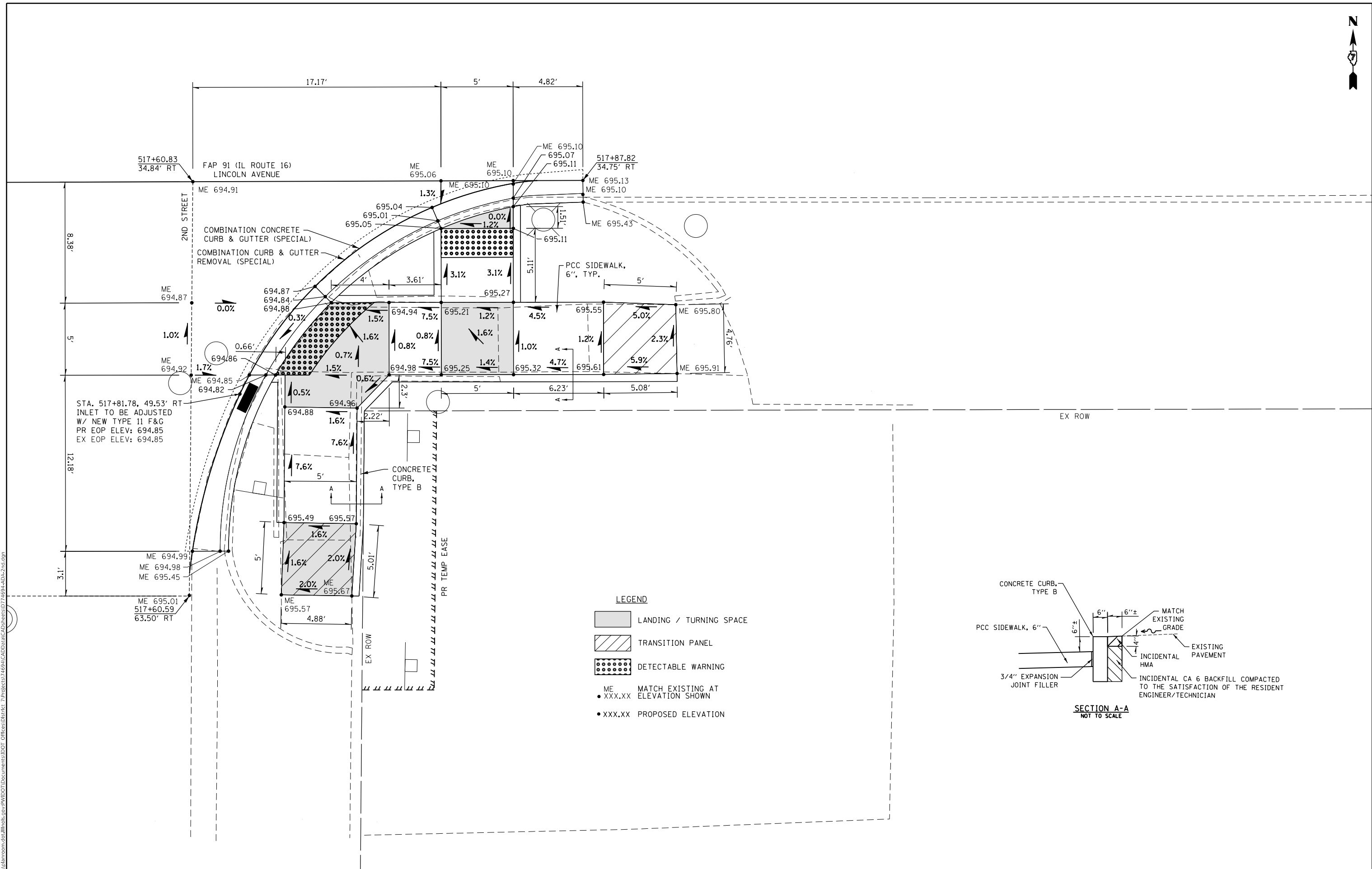
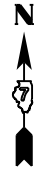
MODEL: Default  
 FILE: Model - 20190808.dwg  
 PROJECT: 74694-AD-2-2019.dwg  
 USER: steffenk  
 DATE: 10/15/2019

USER NAME = steffenk	DESIGNED -	REVISED -
	DRAWN -	REVISED -
PLOT SCALE = 6,000' / in.	CHECKED -	REVISED -
PLOT DATE = 10/15/2019	DATE -	REVISED -

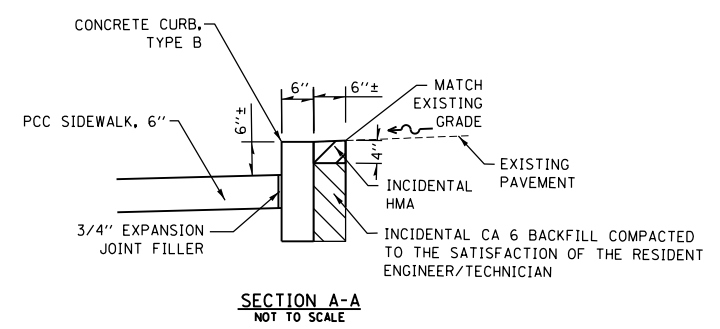
**STATE OF ILLINOIS  
DEPARTMENT OF TRANSPORTATION**

<b>ADA PLAN SHEET</b>			
<b>2ND STREET - SW QUADRANT</b>			
SCALE:	SHEET	OF SHEETS	STA. TO STA.

F.A.P. RTE.	SECTION	COUNTY	TOTAL SHEETS	SHEET NO.
91	(51,512)RS-3	COLES	211	76
CONTRACT NO. 74694				
ILLINOIS FED. AID PROJECT				



- LEGEND**
- LANDING / TURNING SPACE
  - TRANSITION PANEL
  - DETECTABLE WARNING
  - ME • XXX.XX MATCH EXISTING AT ELEVATION SHOWN
  - XXX.XX PROPOSED ELEVATION



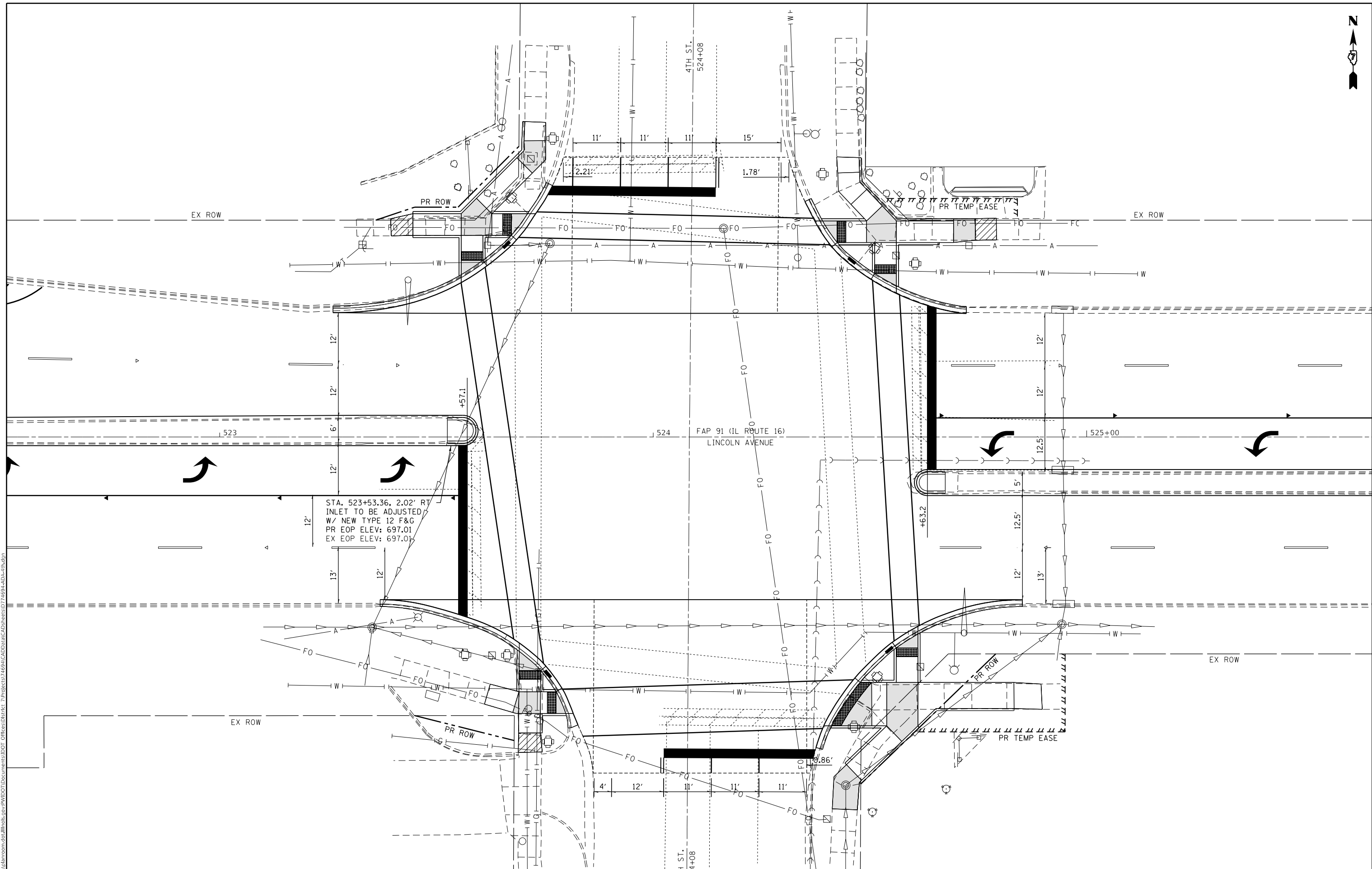
MODEL: Default  
 FILE: h:\m\c\_p\pub\barroom.dwg  
 PROJECT: 74694\DOT Documents\DOT Office\Drawings\74694\DOT\74694-AD-2.dwg

USER NAME = steffemk	DESIGNED -	REVISED -
	DRAWN -	REVISED -
PLOT SCALE = 6.0000' / in.	CHECKED -	REVISED -
PLOT DATE = 10/15/2019	DATE -	REVISED -

**STATE OF ILLINOIS**  
**DEPARTMENT OF TRANSPORTATION**

<b>ADA PLAN SHEET</b>			
<b>2ND STREET - SE QUADRANT</b>			
SCALE:	SHEET	OF SHEETS	STA. TO STA.

F.A.P. RTE.	SECTION	COUNTY	TOTAL SHEETS	SHEET NO.
91	(51,51Z)RS-3	COLES	211	77
CONTRACT NO. 74694				
ILLINOIS FED. AID PROJECT				



STA. 523+53.36, 2.02' RT  
INLET TO BE ADJUSTED  
W/ NEW TYPE 12 F&G  
PR EOP ELEV: 697.01  
EX EOP ELEV: 697.01

MODEL: Default  
 FILE: \\nas01c.psu.edu\baronm.d\at\illinois.gov\PI\DOT\Documents\DOT\_Offices\Dist\ct 7\Project\74694\CADD\Drawings\74694-AD-4th.dgn

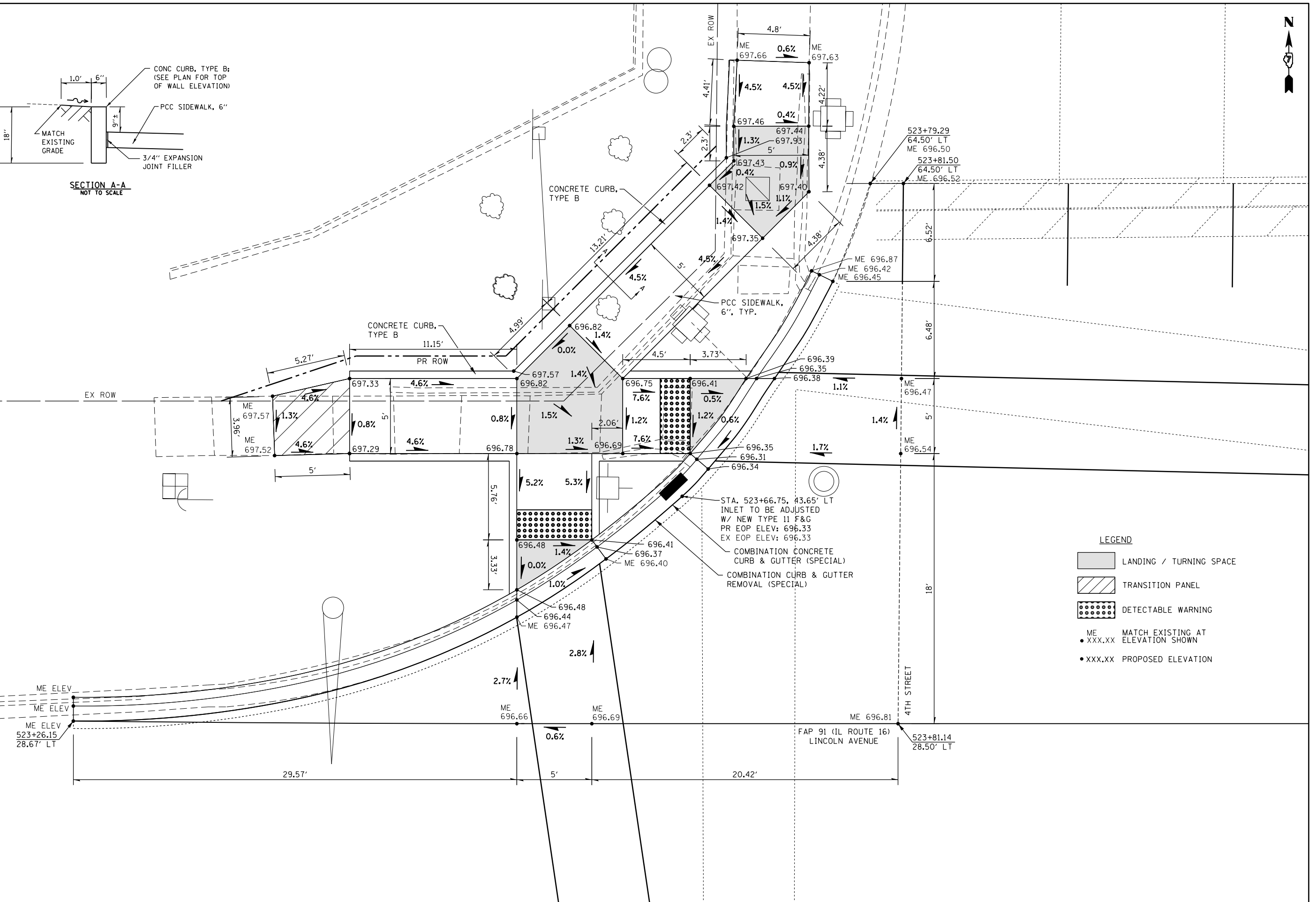
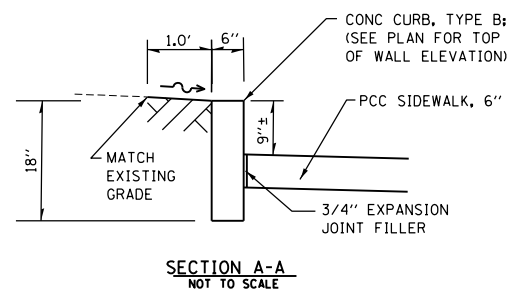
USER NAME = stefenmk	DESIGNED -	REVISED -
	DRAWN -	REVISED -
PLOT SCALE = 20.0000' / in.	CHECKED -	REVISED -
PLOT DATE = 10/15/2019	DATE -	REVISED -




**STATE OF ILLINOIS**  
**DEPARTMENT OF TRANSPORTATION**

**ADA PLAN SHEET**  
**STA. 524 + 00 4TH STREET - INTERSECTION**

SCALE: SHEET OF SHEETS STA. TO STA.

F.A.P. RTE.	SECTION	COUNTY	TOTAL SHEETS	SHEET NO.
91	(51,512)RS-3	COLES	211	78
CONTRACT NO. 74694				
ILLINOIS FED. AID PROJECT				



- LEGEND**
-  LANDING / TURNING SPACE
  -  TRANSITION PANEL
  -  DETECTABLE WARNING
  - ME XXX.XX MATCH EXISTING AT ELEVATION SHOWN
  - XXX.XX PROPOSED ELEVATION

MODEL: Default  
FILE: A:\10152\10152.dwg  
PROJECT: 10152\10152.dwg  
USER: steffnmk  
DATE: 10/15/2019  
PLOT SCALE: = 6,0000 ' / in.  
PLOT DATE: = 10/15/2019

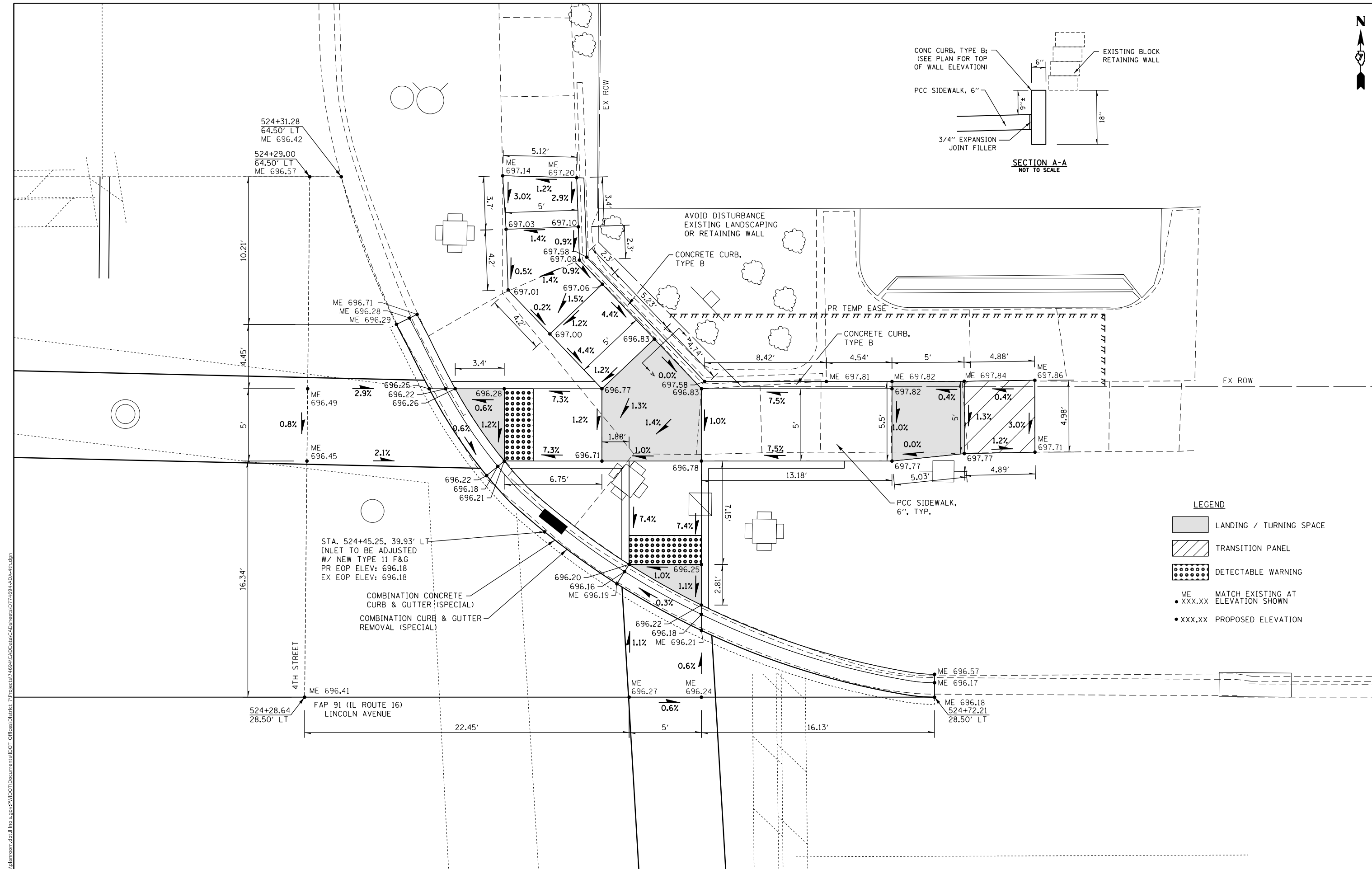
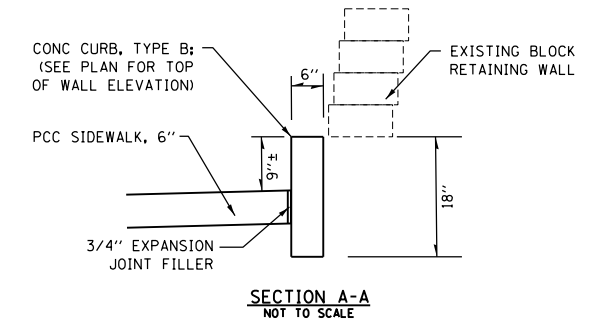
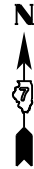
USER NAME = steffnmk	DESIGNED -	REVISED -
	DRAWN -	REVISED -
PLOT SCALE = 6,0000 ' / in.	CHECKED -	REVISED -
PLOT DATE = 10/15/2019	DATE -	REVISED -

STATE OF ILLINOIS  
DEPARTMENT OF TRANSPORTATION

ADA PLAN SHEET  
4TH STREET - NW QUADRANT

SCALE: SHEET OF SHEETS STA. TO STA.

F.A.P. RTE.	SECTION	COUNTY	TOTAL SHEETS	SHEET NO.
91	(51,51Z)RS-3	COLES	211	79
CONTRACT NO. 74694				
ILLINOIS FED. AID PROJECT				



- LEGEND**
- LANDING / TURNING SPACE
  - TRANSITION PANEL
  - DETECTABLE WARNING
  - ME MATCH EXISTING AT ELEVATION SHOWN
  - XXX.XX PROPOSED ELEVATION

USER NAME = steffnmk	DESIGNED -	REVISED -
	DRAWN -	REVISED -
PLOT SCALE = 6,000' / in.	CHECKED -	REVISED -
PLOT DATE = 10/15/2019	DATE -	REVISED -

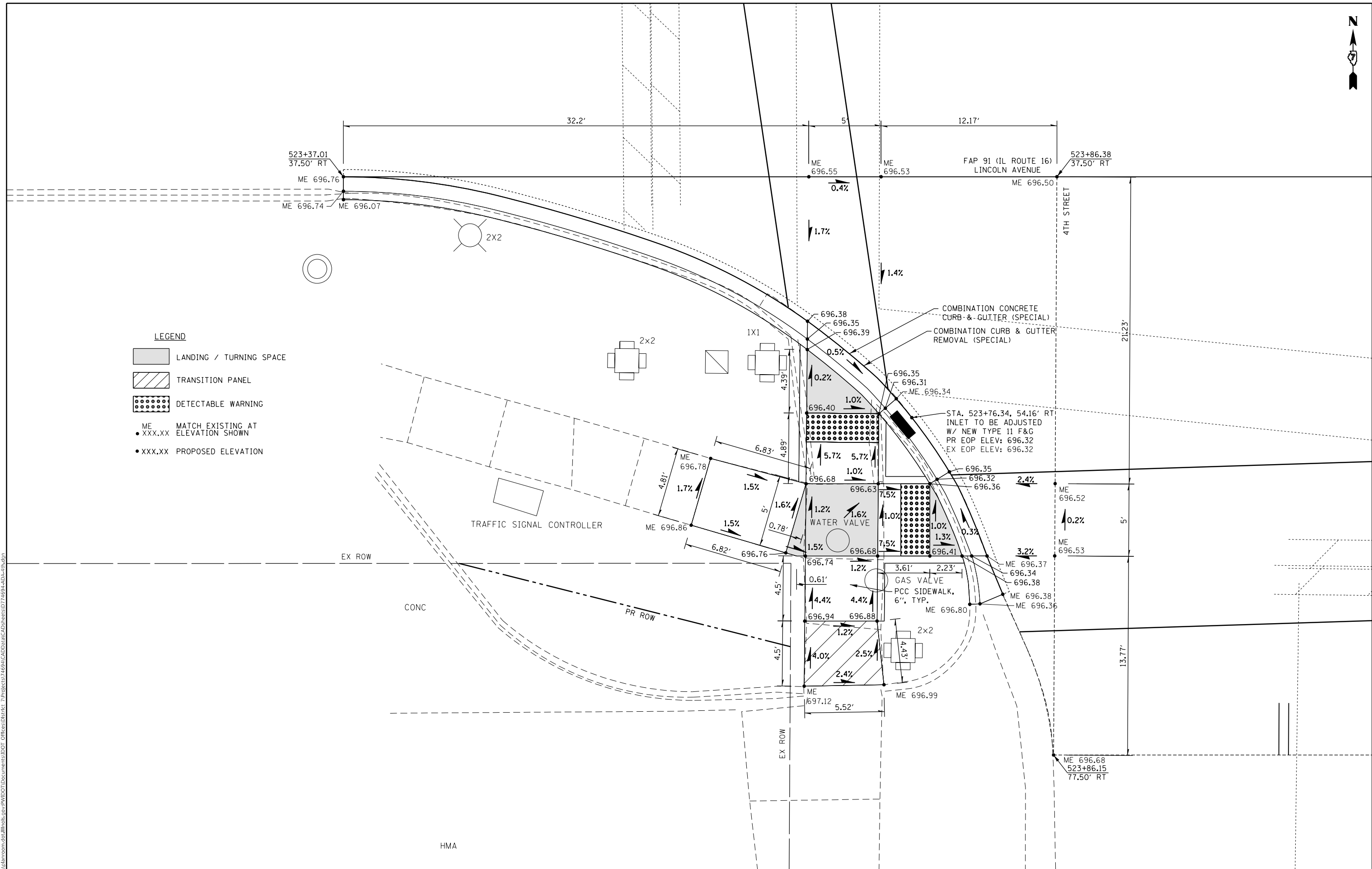
**STATE OF ILLINOIS  
DEPARTMENT OF TRANSPORTATION**

<b>ADA PLAN SHEET</b>			
<b>4TH STREET - NE QUADRANT</b>			
SCALE:	SHEET	OF SHEETS	STA. TO STA.

F.A.P. RTE.	SECTION	COUNTY	TOTAL SHEETS	SHEET NO.
91	(51,51Z)RS-3	COLES	211	80
CONTRACT NO. 74694				
ILLINOIS FED. AID PROJECT				

MODEL: Default  
FILE: 484425\_PlanSheet.dwg  
PROJECT: 74694-AD-484425.dgn  
PROJECT: 74694-AD-484425.dgn





- LEGEND**
- LANDING / TURNING SPACE
  - TRANSITION PANEL
  - DETECTABLE WARNING
  - ME XXX.XX MATCH EXISTING AT ELEVATION SHOWN
  - XXX.XX PROPOSED ELEVATION

MODEL: Default  
 FILE: \\bls01c.pw.uspbarn.com\data\illinois.gov\PW\DOT\Documents\DOT\_Offices\Director\_7\Projects\74694\CADD\data\CADD\sheet\74694-AD-4th.dgn

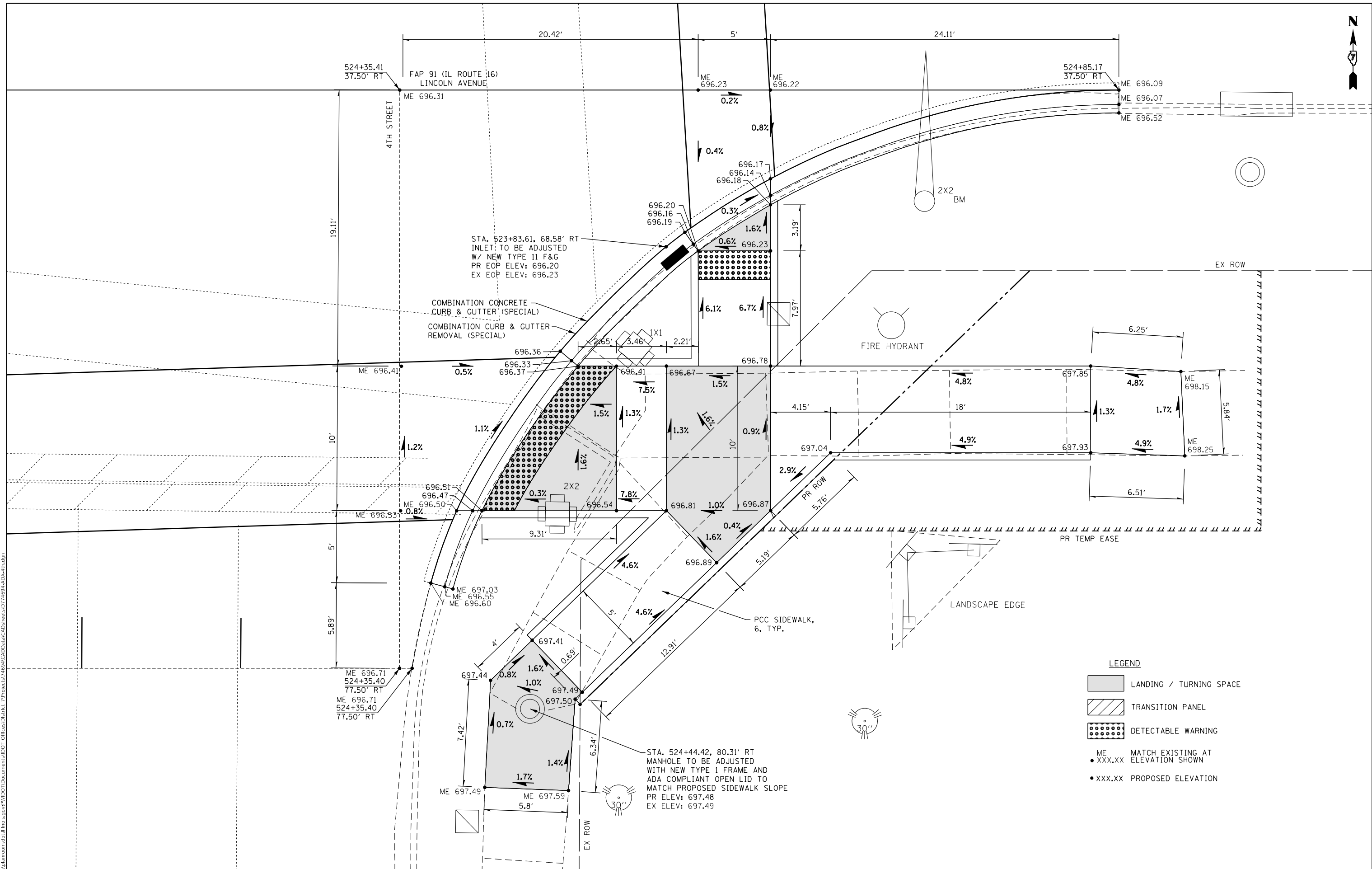
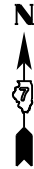
USER NAME = steffenk	DESIGNED -	REVISED -
	DRAWN -	REVISED -
PLOT SCALE = 6,000' / in.	CHECKED -	REVISED -
PLOT DATE = 10/15/2019	DATE -	REVISED -

**STATE OF ILLINOIS**  
**DEPARTMENT OF TRANSPORTATION**

**ADA PLAN SHEET**  
**4TH STREET - SW QUADRANT**

F.A.P. RTE.	SECTION	COUNTY	TOTAL SHEETS	SHEET NO.
91	(51,512)RS-3	COLES	211	81
CONTRACT NO. 74694				
ILLINOIS		FED. AID PROJECT		

SCALE: SHEET OF SHEETS STA. TO STA.



STA. 523+83.61, 68.58' RT  
INLET TO BE ADJUSTED  
W/ NEW TYPE 11 F&G  
PR EOP ELEV: 696.20  
EX EOP ELEV: 696.23

COMBINATION CONCRETE  
CURB & GUTTER (SPECIAL)  
COMBINATION CURB & GUTTER  
REMOVAL (SPECIAL)




FIRE HYDRANT

LANDSCAPE EDGE

PCC SIDEWALK,  
6, TYP.

STA. 524+44.42, 80.31' RT  
MANHOLE TO BE ADJUSTED  
WITH NEW TYPE 1 FRAME AND  
ADA COMPLIANT OPEN LID TO  
MATCH PROPOSED SIDEWALK SLOPE  
PR ELEV: 697.48  
EX ELEV: 697.49

**LEGEND**

-  LANDING / TURNING SPACE
-  TRANSITION PANEL
-  DETECTABLE WARNING
- ME MATCH EXISTING AT  
• XXX.XX ELEVATION SHOWN
- XXX.XX PROPOSED ELEVATION

MODEL: Default  
 FILE: \\blm\c:\pub\baronm\dat\illinois\pww\DOT\Documents\DOT - Offices\Drawings\7\Projects\74694\CADD\Drawings\74694-AD-4th.dwg  
 PROJECT: 74694

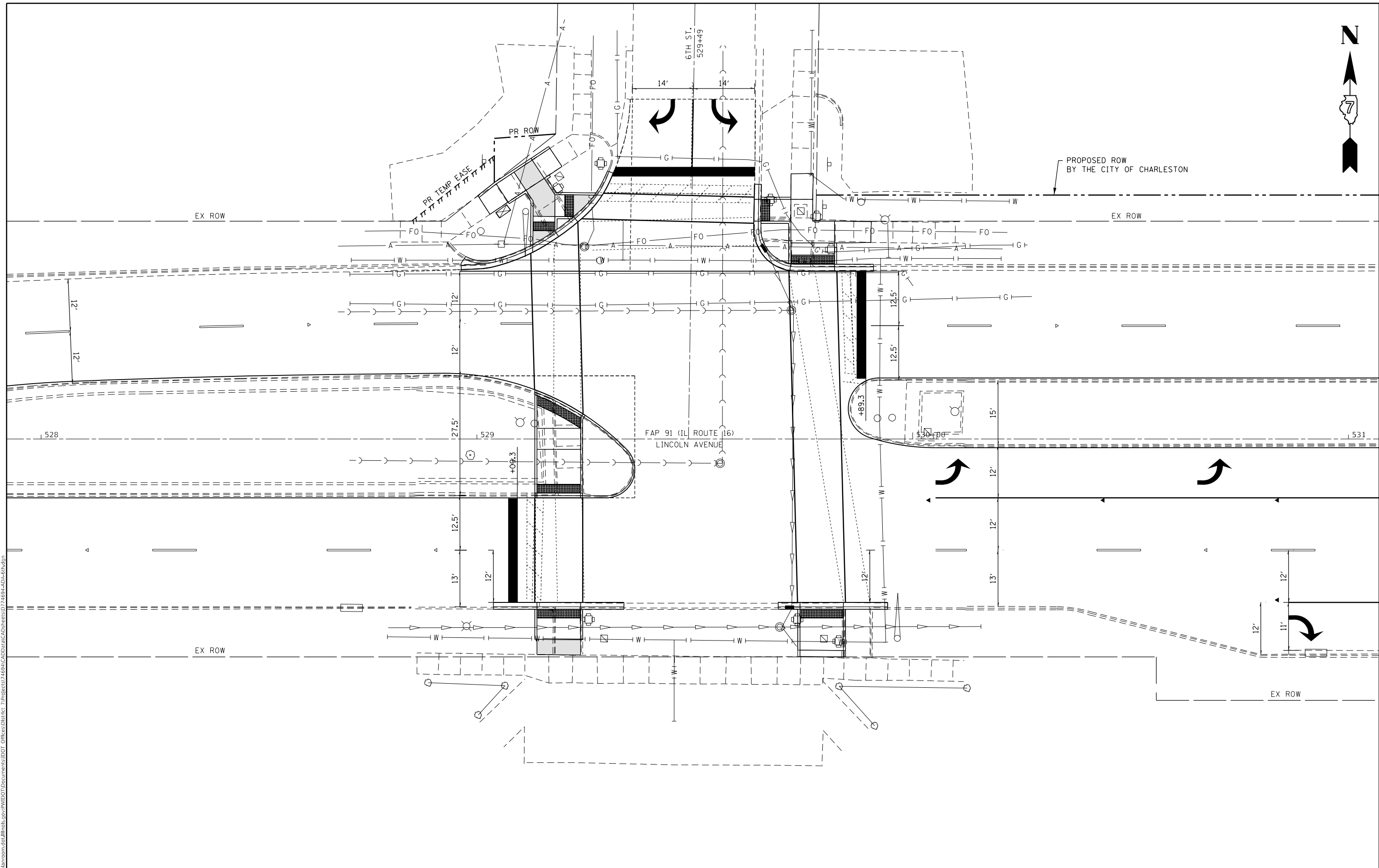
USER NAME = steffemk	DESIGNED -	REVISD -
	DRAWN -	REVISD -
PLOT SCALE = 6,000' / in.	CHECKED -	REVISD -
PLOT DATE = 10/15/2019	DATE -	REVISD -

**STATE OF ILLINOIS  
DEPARTMENT OF TRANSPORTATION**

**ADA PLAN SHEET  
4TH STREET - SE QUADRANT**

SCALE: SHEET OF SHEETS STA. TO STA.

F.A.P. RTE.	SECTION	COUNTY	TOTAL SHEETS	SHEET NO.
91	(51,512)RS-3	COLES	211	82
CONTRACT NO. 74694				
ILLINOIS FED. AID PROJECT				



MODEL: Default  
 FILE: \\bls01c.pw.us.ibm.com\data\illinois.gov\PW\DOT\Documents\DOT\_Offices\District 7\Projects\74694\CADD\data\74694-AD-6th.dgn

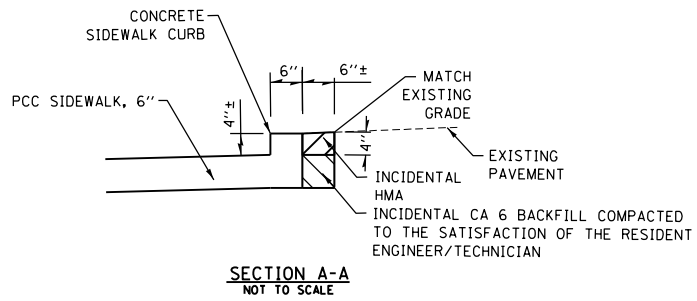
USER NAME = steffemk	DESIGNED -	REVISED -
	DRAWN -	REVISED -
PLOT SCALE = 20.0000' / in.	CHECKED -	REVISED -
PLOT DATE = 10/15/2019	DATE -	REVISED -

**STATE OF ILLINOIS**  
**DEPARTMENT OF TRANSPORTATION**

**ADA PLAN SHEET**  
**STA. 529 + 50 6TH STREET - INTERSECTION**

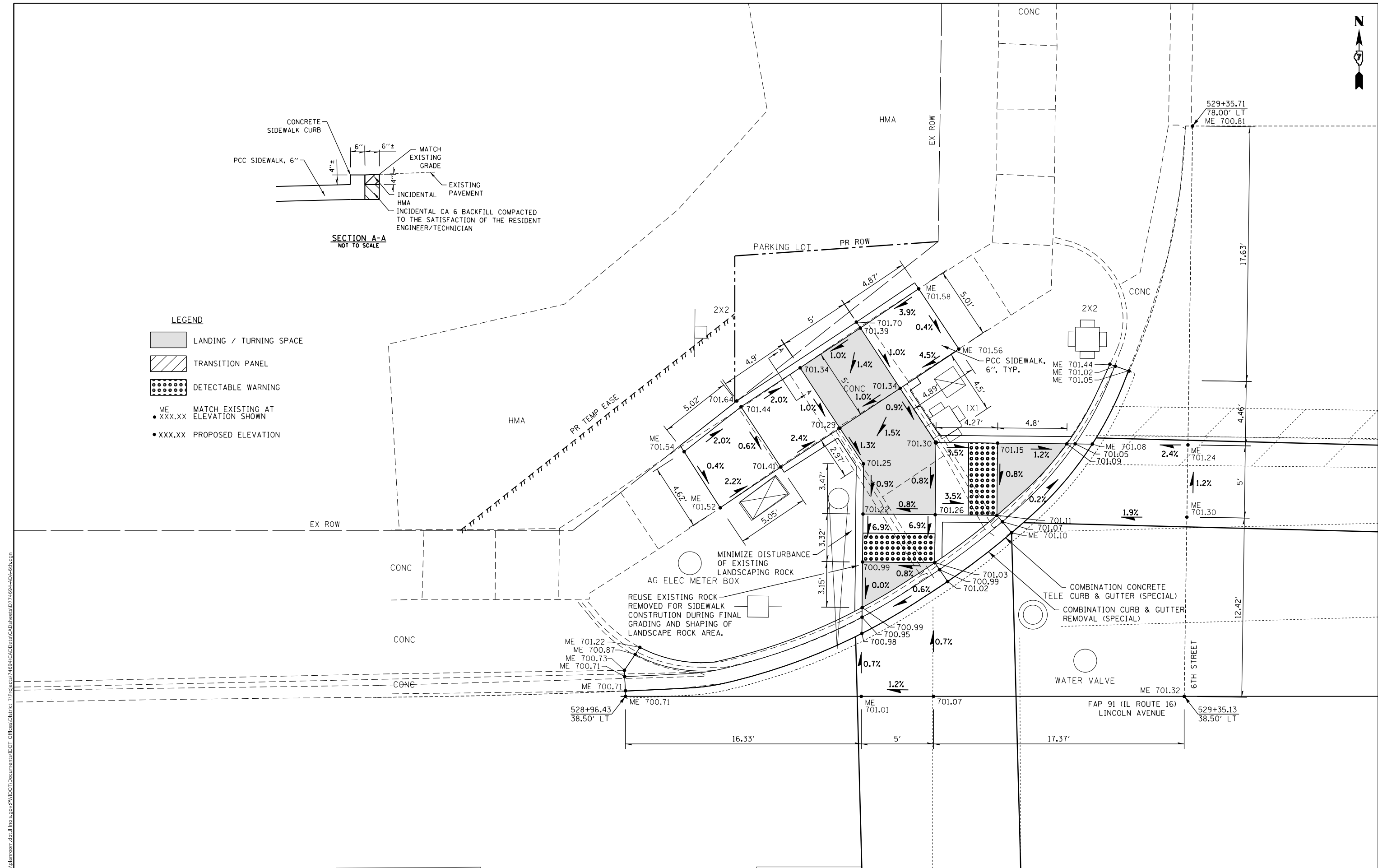
SCALE: SHEET OF SHEETS STA. TO STA.

F.A.P. RTE.	SECTION	COUNTY	TOTAL SHEETS	SHEET NO.
91	(51,51Z)RS-3	COLES	211	83
CONTRACT NO. 74694				
ILLINOIS FED. AID PROJECT				



**LEGEND**

- LANDING / TURNING SPACE
- TRANSITION PANEL
- DETECTABLE WARNING
- ME XXX.XX MATCH EXISTING AT ELEVATION SHOWN
- XXX.XX PROPOSED ELEVATION



MODEL: Default  
 FILE: \\blm02c.pw.usplanner.com\data\illinois.gov\PW\DOT\Documents\DOT\_Offices\Illindot\_7\Projects\74694\CADD\Drawings\74694-AD-6th.dwg

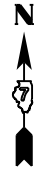
USER NAME = steffemk	DESIGNED -	REVISED -
	DRAWN -	REVISED -
PLOT SCALE = 6,000' / in.	CHECKED -	REVISED -
PLOT DATE = 10/15/2019	DATE -	REVISED -

**STATE OF ILLINOIS  
DEPARTMENT OF TRANSPORTATION**

**ADA PLAN SHEET  
6TH STREET - NW QUADRANT**




F.A.P. RTE.	SECTION	COUNTY	TOTAL SHEETS	SHEET NO.
91	(51,51Z)RS-3	COLES	211	84
CONTRACT NO. 74694				
ILLINOIS FED. AID PROJECT				

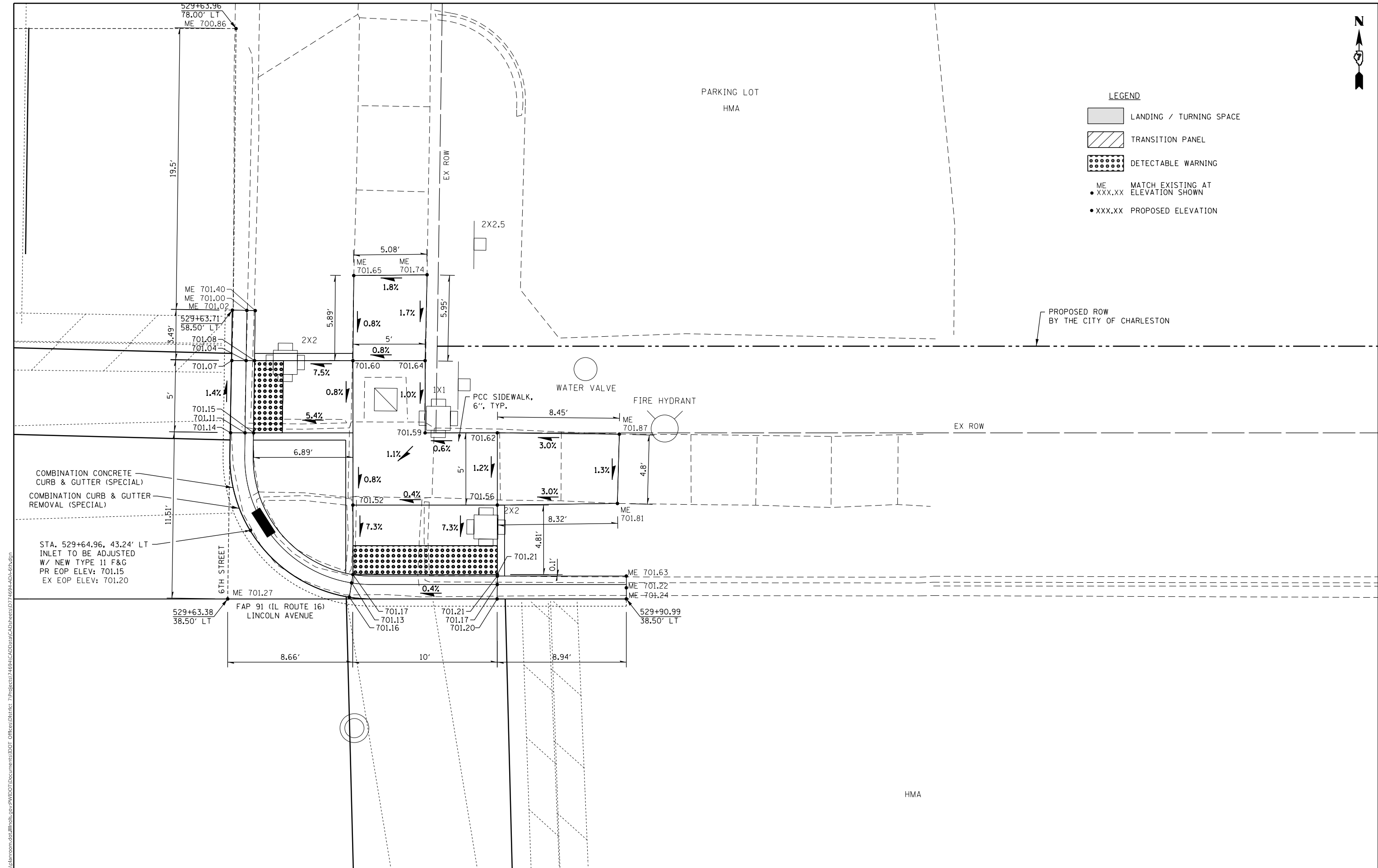
SCALE: SHEET OF SHEETS STA. TO STA.



PARKING LOT  
HMA

LEGEND

-  LANDING / TURNING SPACE
-  TRANSITION PANEL
-  DETECTABLE WARNING
- ME     MATCH EXISTING AT ELEVATION SHOWN
- XXX.XX     PROPOSED ELEVATION



MODEL: Default  
FILE: h:\m\c\p\pub\h\aroom.d\at\illinois.gov\PI\DOT\Documents\DOT\_Offices\District\_7\Projects\74694\CADD\Sheet\74694-AD-6th.dwg

USER NAME = steffemk	DESIGNED -	REVISED -
PLOT SCALE = 6.0000' / in.	DRAWN -	REVISED -
PLOT DATE = 10/15/2019	CHECKED -	REVISED -
	DATE -	REVISED -

**STATE OF ILLINOIS  
DEPARTMENT OF TRANSPORTATION**

**ADA PLAN SHEET  
6TH STREET - NE QUADRANT**

F.A.P. RTE.	SECTION	COUNTY	TOTAL SHEETS	SHEET NO.
91	(51,51Z)RS-3	COLES	211	85
CONTRACT NO. 74694				
ILLINOIS FED. AID PROJECT				

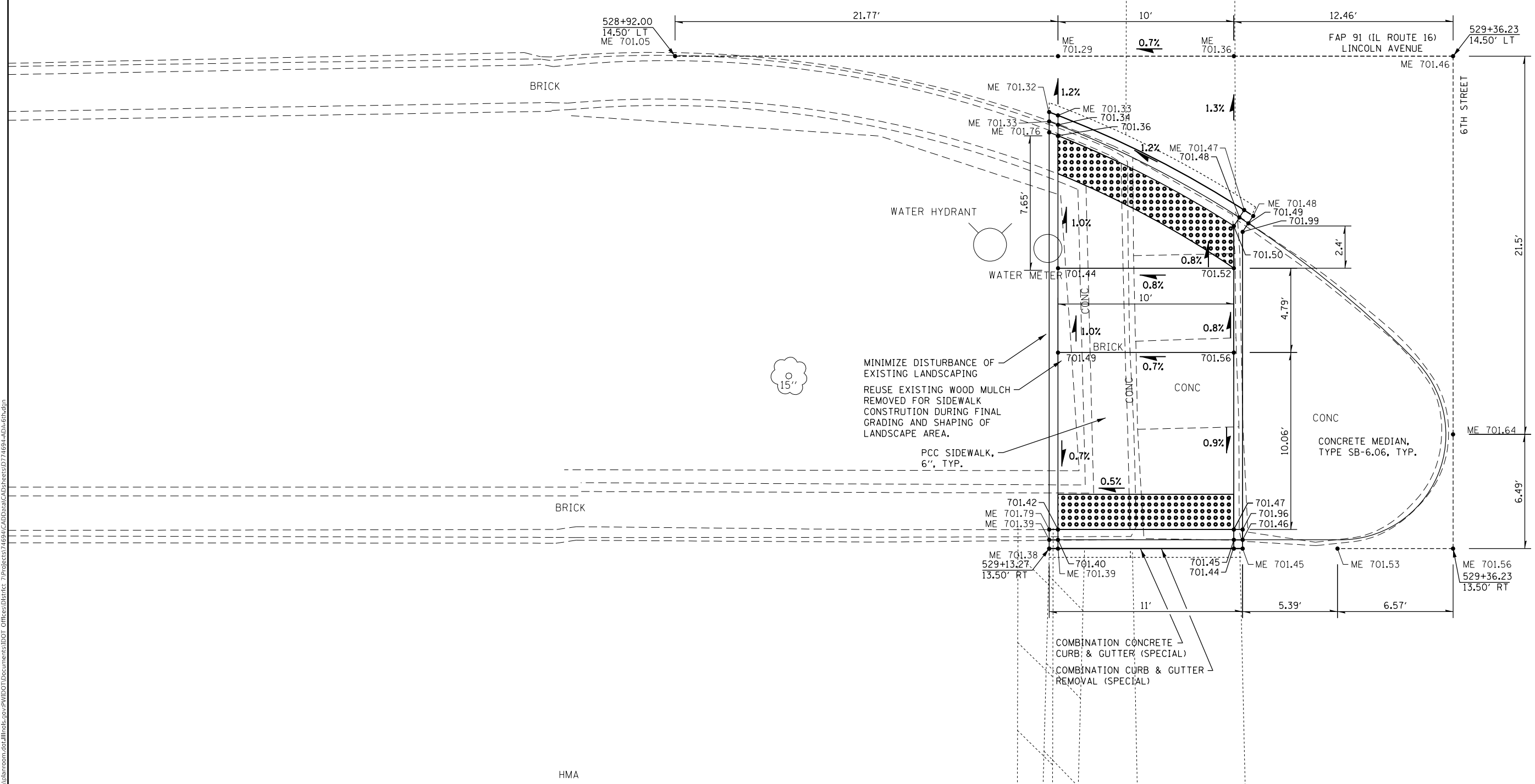
SCALE: SHEET OF SHEETS STA. TO STA.



**LEGEND**

- LANDING / TURNING SPACE
- TRANSITION PANEL
- DETECTABLE WARNING
- ME      MATCH EXISTING AT
- XXX.XX      ELEVATION SHOWN
- XXX.XX      PROPOSED ELEVATION

HMA



MODEL: Default  
 FILE: \\blm1c2.pw.us\pub\room\dat\illinois\pwr\WIDOT\Documents\DOT\_Offices\Illin\ct 7\Projects\74694\CADD\Drawings\74694-AD-6th.dgn

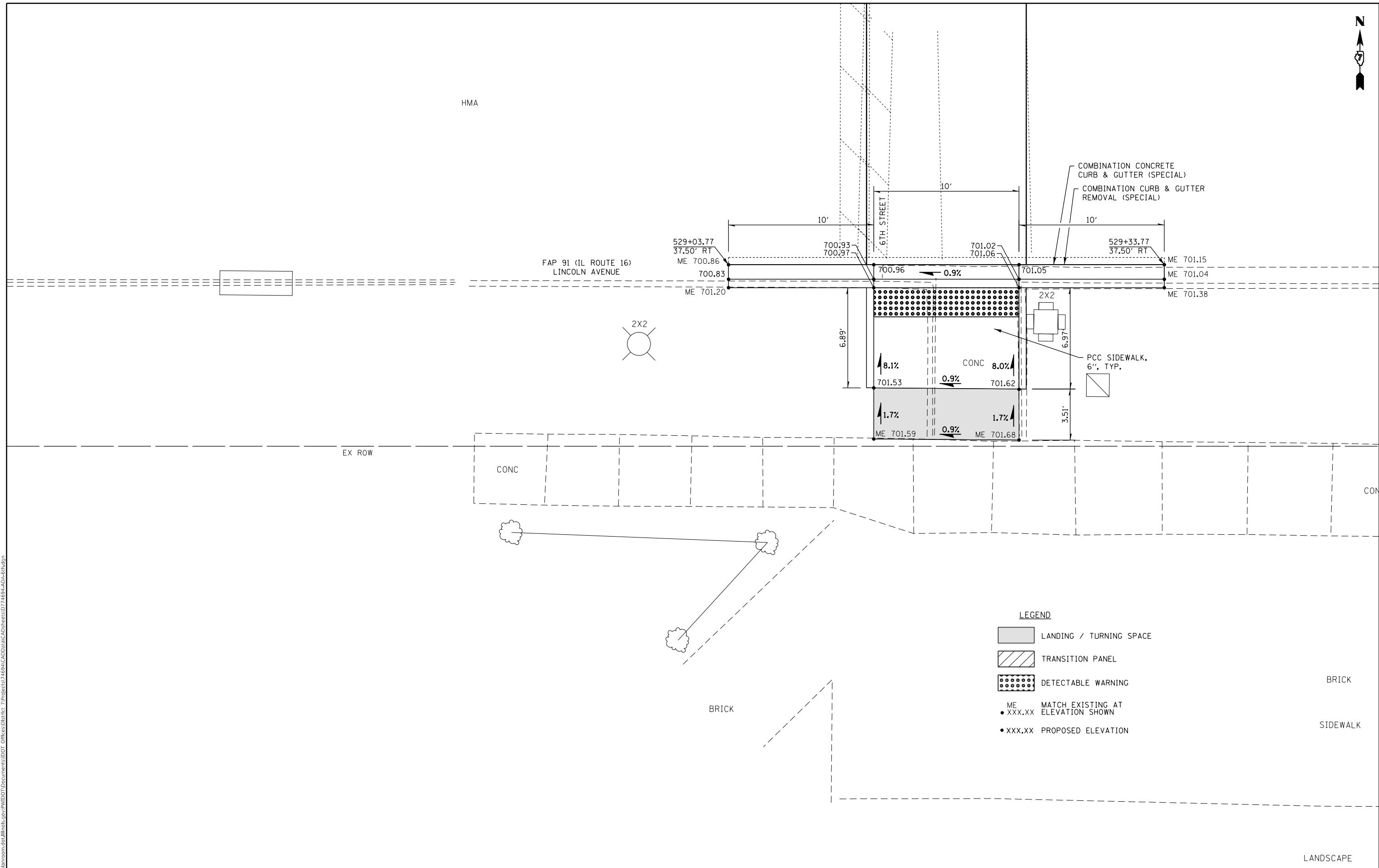
USER NAME = steffenmk	DESIGNED -	REVISED -
PLOT SCALE = 6.0000' / in.	DRAWN -	REVISED -
PLOT DATE = 10/15/2019	CHECKED -	REVISED -
	DATE -	REVISED -

**STATE OF ILLINOIS  
DEPARTMENT OF TRANSPORTATION**




**ADA PLAN SHEET  
6TH STREET - WEST MEDIAN**

F.A.P. RTE.	SECTION	COUNTY	TOTAL SHEETS	SHEET NO.
91	(51,51Z)RS-3	COLES	211	86
CONTRACT NO. 74694				
ILLINOIS		FED. AID PROJECT		

SCALE:      SHEET      OF      SHEETS      STA.      TO      STA.



**LEGEND**

-  LANDING / TURNING SPACE
-  TRANSITION PANEL
-  DETECTABLE WARNING
- ME  
• XXX.XX MATCH EXISTING AT ELEVATION SHOWN
- XXX.XX PROPOSED ELEVATION
- BRICK
- SIDEWALK

MODEL: Default  
 FILE: \\blm1c1.pw.uspbarn.com\data\illinois.gov\PIWDOT\Documents\DOT\_Offices\Director\_7\Projects\74694\CADD\data\CADD\sheet\74694-AD-6th.dgn

USER NAME = steffenmk	DESIGNED -	REVISED -
	DRAWN -	REVISED -
PLOT SCALE = 6,000' / in.	CHECKED -	REVISED -
PLOT DATE = 10/15/2019	DATE -	REVISED -

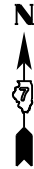
**STATE OF ILLINOIS  
 DEPARTMENT OF TRANSPORTATION**

**ADA PLAN SHEET  
 6TH STREET - SW QUADRANT**

SCALE: SHEET OF SHEETS STA. TO STA.


F.A.P. RTE.	SECTION	COUNTY	TOTAL SHEETS	SHEET NO.
91	(51,51Z)RS-3	COLES	211	87
CONTRACT NO. 74694				
ILLINOIS FED. AID PROJECT				

LANDSCAPE



HMA

**LEGEND**

 LANDING / TURNING SPACE

 TRANSITION PANEL

 DETECTABLE WARNING

ME MATCH EXISTING AT ELEVATION SHOWN

•XXX.XX PROPOSED ELEVATION

STA. 529+71.77, 37.50' RT  
INLET TO BE ADJUSTED  
W/ NEW TYPE 11 F&G  
PR EOP ELEV: 701.34  
EX EOP ELEV: 701.34

529+69.12  
37.50' RT  
ME 701.29

ME 701.25

ME 701.65

701.41  
701.38  
701.42

COMBINATION CONCRETE  
CURB & GUTTER (SPECIAL)  
COMBINATION CURB & GUTTER  
REMOVAL (SPECIAL)

529+84.24  
37.50' RT  
ME 701.59

ME 701.83

FAP 91 (IL ROUTE 16)  
LINCOLN AVENUE

701.49  
701.53

CONC

BM

2X2

PCC SIDEWALK,  
6", TYP.

8.1%

0.8%

1.2%

702.18

702.26

ME 702.16

ME 702.28

EX ROW

MODEL: Default  
FILE: h:\a\c\p\pub\harcourt\dot\illinois.gov\RW\DOT\Documents\DOT\_Offices\District\_7\Projects\74694\CADD\Drawings\74694-AD-6th.dgn

USER NAME = steffemk	DESIGNED -	REVISED -
DRAWN -	REVISED -	
PLOT SCALE = 6.0000' / in.	CHECKED -	REVISED -
PLOT DATE = 10/15/2019	DATE -	REVISED -

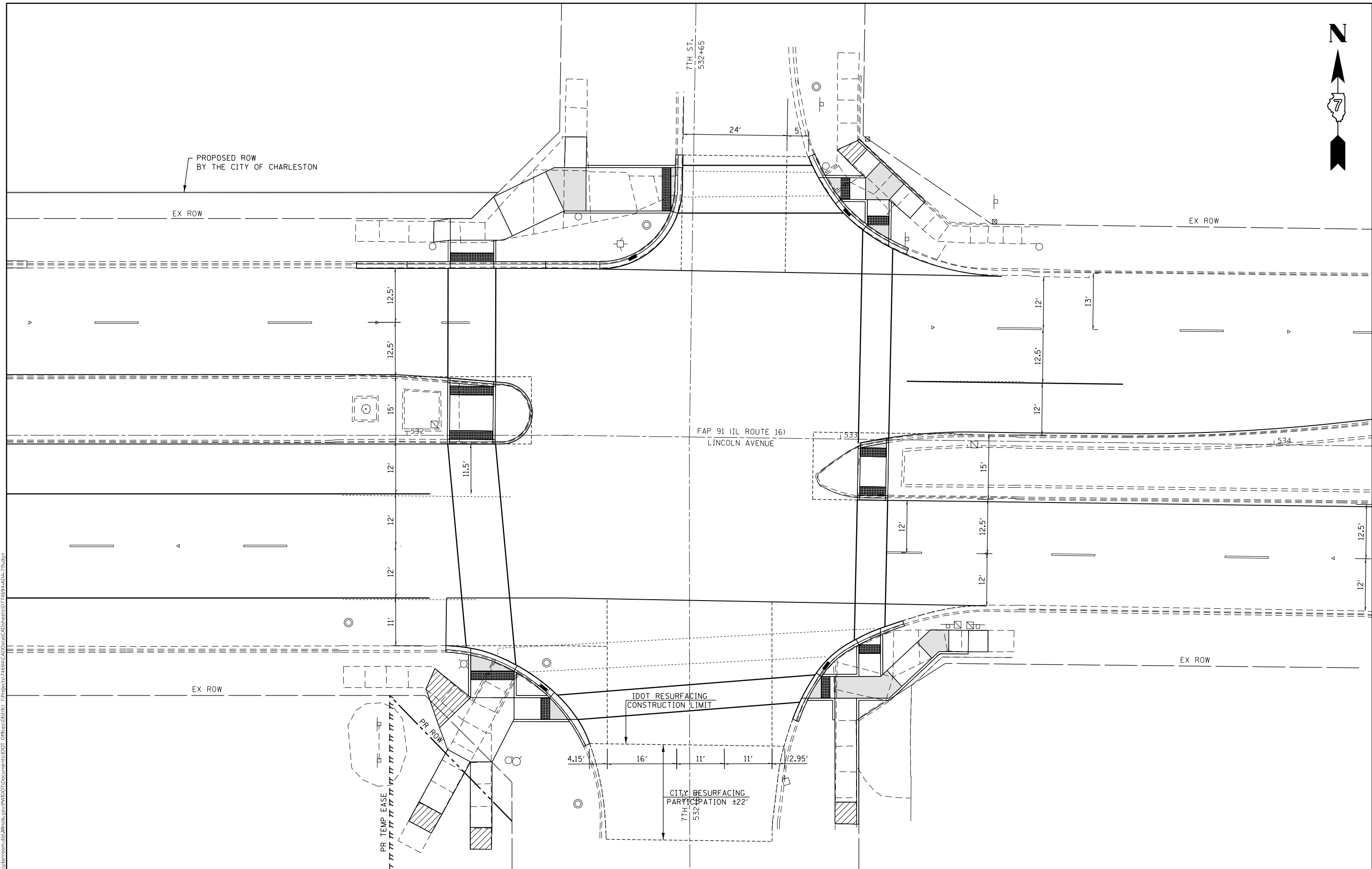
**STATE OF ILLINOIS  
DEPARTMENT OF TRANSPORTATION**

**ADA PLAN SHEET  
6TH STREET - SE QUADRANT**

SCALE: SHEET OF SHEETS STA. TO STA.

F.A.P. RTE.	SECTION	COUNTY	TOTAL SHEETS	SHEET NO.
91	(51,51Z)RS-3	COLES	211	88
CONTRACT NO. 74694				
ILLINOIS FED. AID PROJECT				





MODEL: Default  
 FILE: h:\m\c\p\pub\baronm.dwg  
 PROJECT: 74694\DOT Documents\DOT Office\Drawings\74694\DOT\Drawings\74694-AD-7h.dwg

USER NAME = steffemk	DESIGNED -	REVISED -
	DRAWN -	REVISED -
PLOT SCALE = 20.0000' / in.	CHECKED -	REVISED -
PLOT DATE = 10/15/2019	DATE -	REVISED -

REVISED -
REVISED -
REVISED -
REVISED -

**STATE OF ILLINOIS**  
**DEPARTMENT OF TRANSPORTATION**

**ADA PLAN SHEET**  
**STA. 532 + 60 7TH STREET - INTERSECTION**

SCALE:      SHEET      OF      SHEETS      STA.      TO      STA.

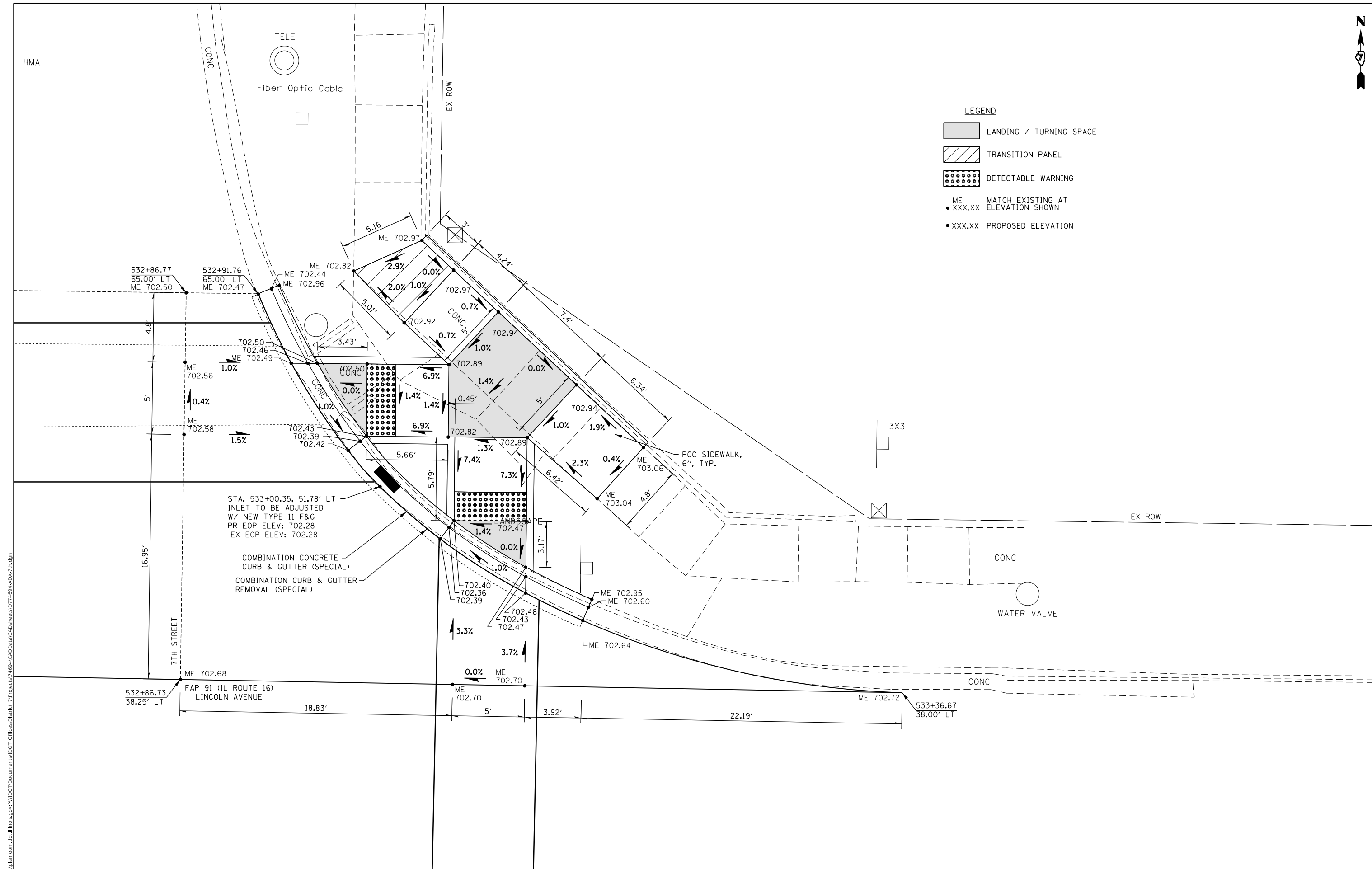
F.A.P. RTE.	SECTION	COUNTY	TOTAL SHEETS	SHEET NO.
91	(51,51Z)RS-3	COLES	211	89
CONTRACT NO. 74694				
ILLINOIS FED. AID PROJECT				





LEGEND

- LANDING / TURNING SPACE
- TRANSITION PANEL
- DETECTABLE WARNING
- ME • XXX.XX MATCH EXISTING AT ELEVATION SHOWN
- XXX.XX PROPOSED ELEVATION

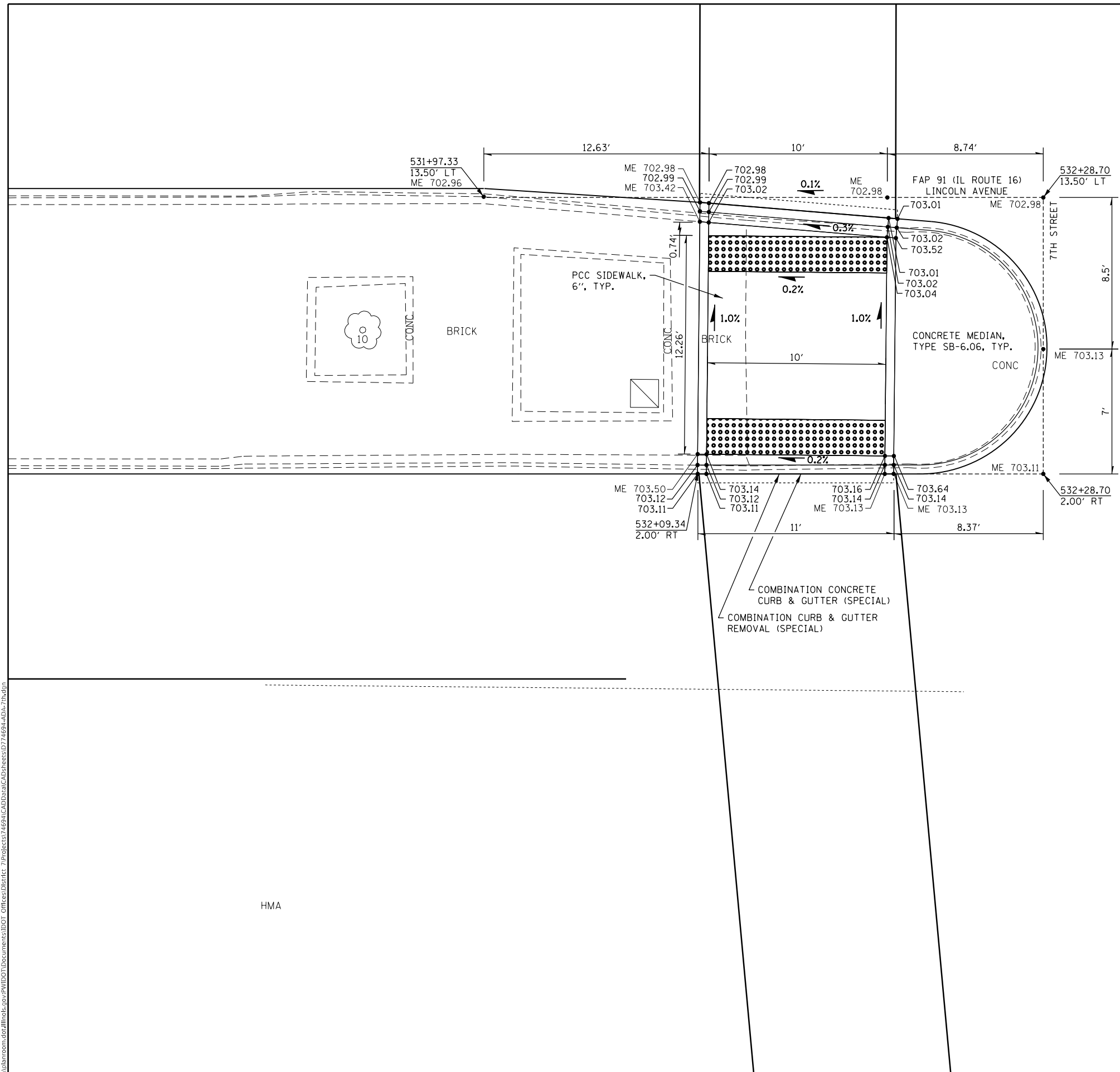


MODEL: Default  
 FILE: h:\bids\p\plumbar\room.dat\illinois\gov\pwwid\dot\Documents\DOT - Offices\Bldgct 7\Projects\74694\CADD\data\CADD\sheet\DOT74694-AD-7h.dgn

USER NAME = stefenmk DRAWN - PLOT SCALE = 6.0000' / in. PLOT DATE = 10/15/2019	DESIGNED - CHECKED - DATE -	REVISED - REVISED - REVISED - REVISED -	<b>STATE OF ILLINOIS DEPARTMENT OF TRANSPORTATION</b>	<b>ADA PLAN SHEET 7TH STREET - NE QUADRANT</b>	SCALE: SHEET OF SHEETS STA. TO STA.										
				<table border="1" style="width: 100%; border-collapse: collapse;"> <thead> <tr> <th>F.A.P. RTE.</th> <th>SECTION</th> <th>COUNTY</th> <th>TOTAL SHEETS</th> <th>SHEET NO.</th> </tr> </thead> <tbody> <tr> <td>91</td> <td>(51.51Z)RS-3</td> <td>COLES</td> <td>211</td> <td>91</td> </tr> </tbody> </table>	F.A.P. RTE.	SECTION	COUNTY	TOTAL SHEETS	SHEET NO.	91	(51.51Z)RS-3	COLES	211	91	CONTRACT NO. 74694  ILLINOIS FED. AID PROJECT
F.A.P. RTE.	SECTION	COUNTY	TOTAL SHEETS	SHEET NO.											
91	(51.51Z)RS-3	COLES	211	91											



- LEGEND**
- LANDING / TURNING SPACE
  - TRANSITION PANEL
  - DETECTABLE WARNING
  - ME    MATCH EXISTING AT ELEVATION SHOWN
  - XXX.XX    PROPOSED ELEVATION



HMA

HMA

MODEL: Default  
 FILE: hma19c\_pavplbarnom.dwg  
 PROJECT: 74694-AD-7h.dwg  
 OFFICE: IDOT  
 DATE: 10/15/2019

USER NAME = steffenmk	DESIGNED -	REVISED -
	DRAWN -	REVISED -
PLOT SCALE = 6.0000' / in.	CHECKED -	REVISED -
PLOT DATE = 10/15/2019	DATE -	REVISED -

**STATE OF ILLINOIS**  
**DEPARTMENT OF TRANSPORTATION**

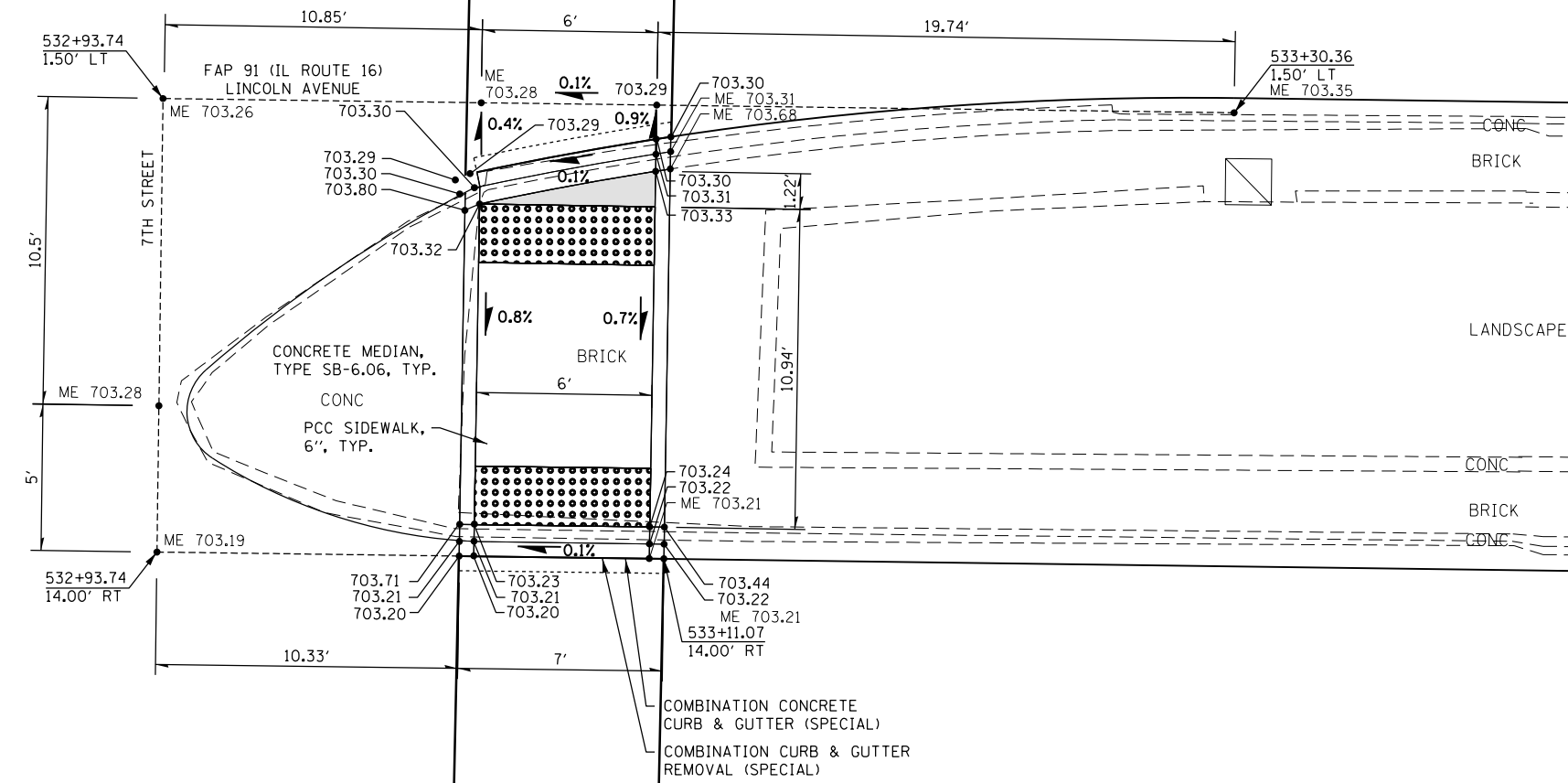
**ADA PLAN SHEET**  
**7TH STREET - WEST MEDIAN**

SCALE:      SHEET    OF    SHEETS    STA.                    TO STA.

F.A.P. RTE.	SECTION	COUNTY	TOTAL SHEETS	SHEET NO.
91	(51,51Z)RS-3	COLES	211	92
CONTRACT NO. 74694				
ILLINOIS FED. AID PROJECT				



- LEGEND**
- LANDING / TURNING SPACE
  - TRANSITION PANEL
  - DETECTABLE WARNING
  - ME • XXX.XX MATCH EXISTING AT ELEVATION SHOWN
  - XXX.XX PROPOSED ELEVATION



MODEL: Default  
 FILE: hma12c\_pos1planroom.dwg  
 PROJECT: 71694\CADD\Drawings\DOT\_Corridor\71694\71694-ADS-7hs.dgn

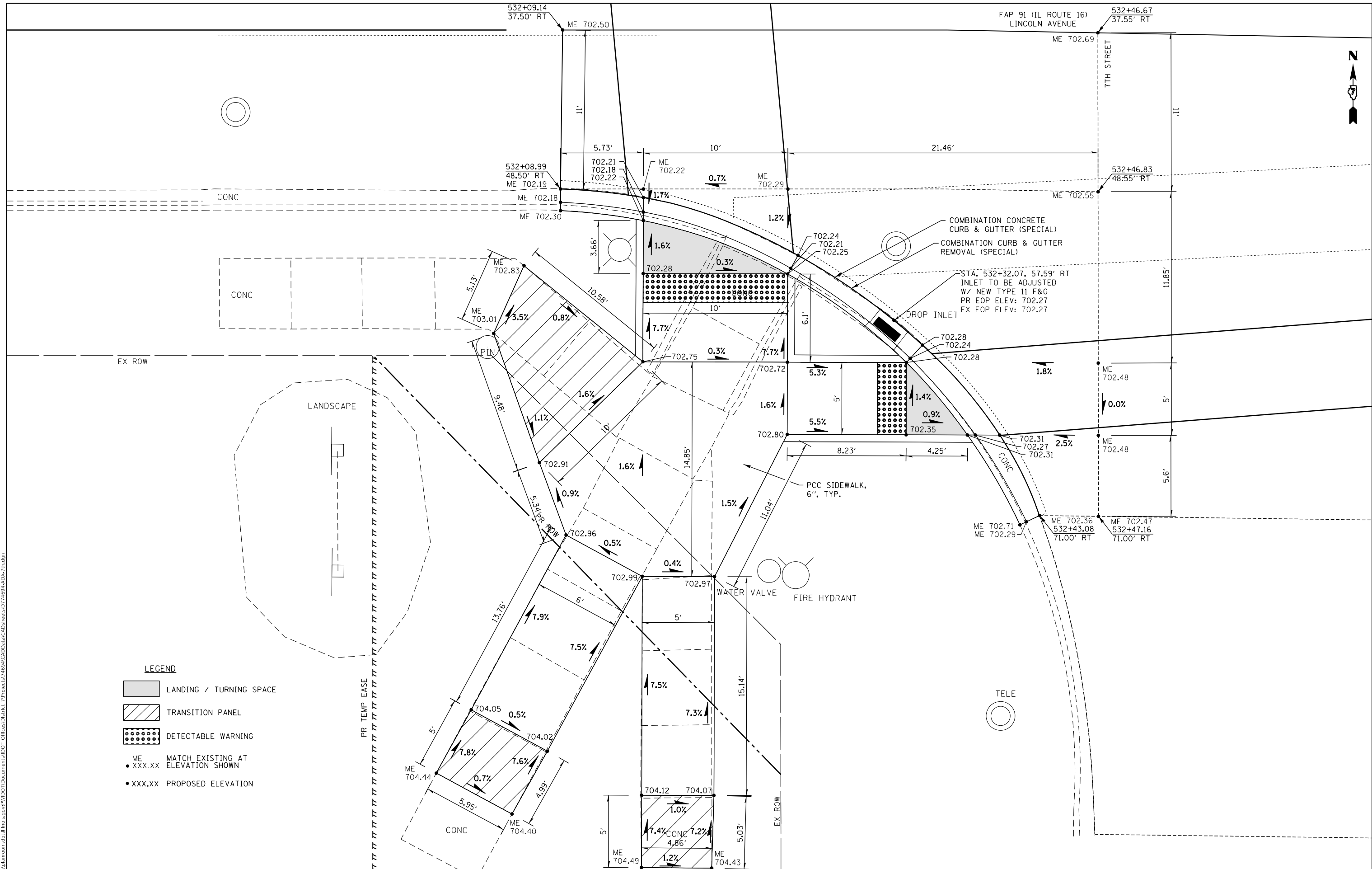
USER NAME = steffenk	DESIGNED -	REVISED -
DRAWN -	REVISIONS	
PLOT SCALE = 6.0000' / in.	CHECKED -	REVISED -
PLOT DATE = 10/15/2019	DATE -	REVISED -

**STATE OF ILLINOIS  
DEPARTMENT OF TRANSPORTATION**

**ADA PLAN SHEET  
7TH STREET - EAST MEDIAN**

SCALE:      SHEET      OF      SHEETS      STA.      TO      STA.

F.A.P. RTE.	SECTION	COUNTY	TOTAL SHEETS	SHEET NO.
91	(51,51Z)RS-3	COLES	211	93
CONTRACT NO. 74694				
ILLINOIS FED. AID PROJECT				



- LEGEND**
- LANDING / TURNING SPACE
  - TRANSITION PANEL
  - DETECTABLE WARNING
  - ME XXX.XX MATCH EXISTING AT ELEVATION SHOWN
  - XXX.XX PROPOSED ELEVATION

MODEL: Default  
 FILE: \\blm\c:\pub\baronm\ada\illinois\p\w\DOT\Documents\DOT - Offices\Illinet\7\Projects\74694\CADD\Drawings\74694-ADS-7b.dwg

USER NAME = stefenmk	DESIGNED -	REVISED -
	DRAWN -	REVISED -
PLOT SCALE = 6.0000' / in.	CHECKED -	REVISED -
PLOT DATE = 10/15/2019	DATE -	REVISED -

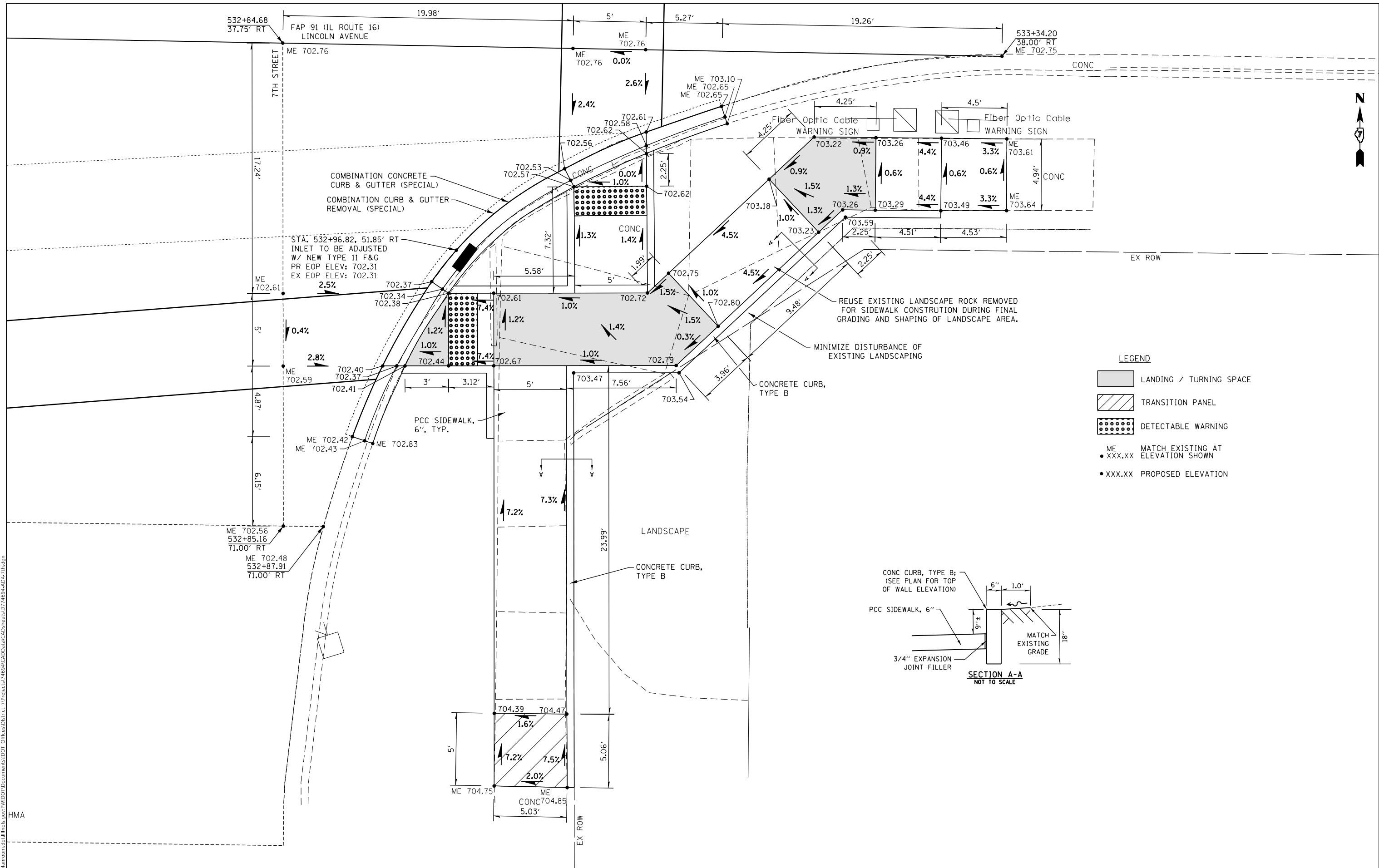
**STATE OF ILLINOIS  
DEPARTMENT OF TRANSPORTATION**

**ADA PLAN SHEET  
7TH STREET - SW QUADRANT**

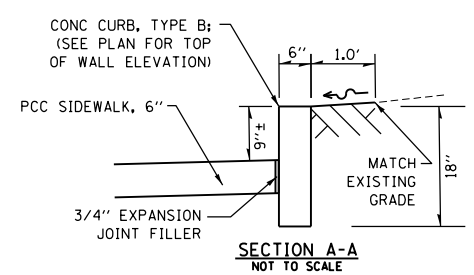
SCALE: SHEET OF SHEETS STA. TO STA.

F.A.P. RTE.	SECTION	COUNTY	TOTAL SHEETS	SHEET NO.
91	(51,51Z)RS-3	COLES	211	94
CONTRACT NO. 74694				
ILLINOIS		FED. AID PROJECT		

MODEL: Default  
 FILE: 74694-ADS-7h.dgn  
 PROJECT: 74694-ADS-7h.dgn  
 HMA



- LEGEND**
- LANDING / TURNING SPACE
  - TRANSITION PANEL
  - DETECTABLE WARNING
  - ME XXX.XX MATCH EXISTING AT ELEVATION SHOWN
  - XXX.XX PROPOSED ELEVATION



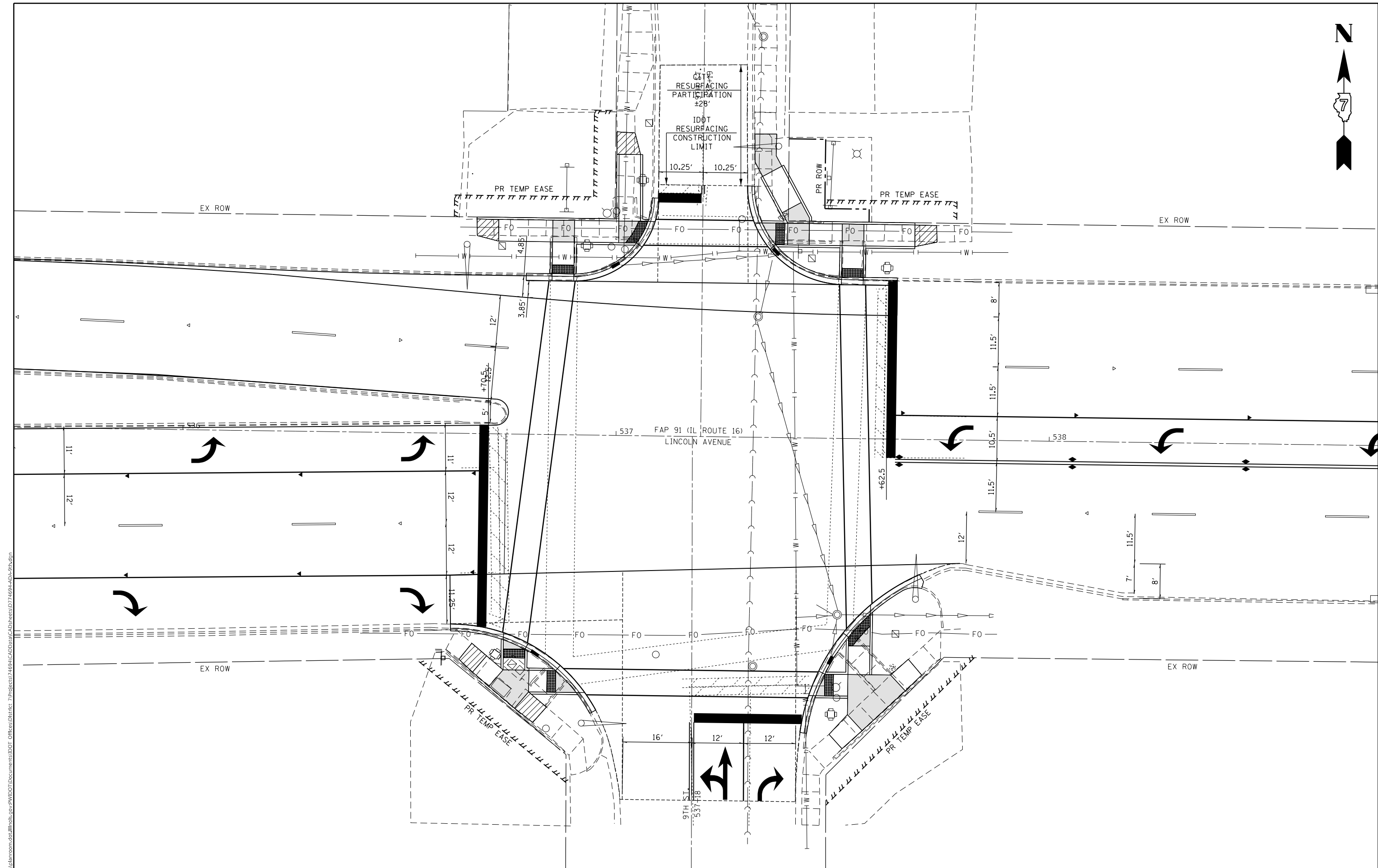
USER NAME = steffenk	DESIGNED -	REVISED -
DRAWN -	REVISIONS -	
PLOT SCALE = 6,000' / in.	CHECKED -	REVISED -
PLOT DATE = 10/15/2019	DATE -	REVISED -

**STATE OF ILLINOIS  
 DEPARTMENT OF TRANSPORTATION**

**ADA PLAN SHEET  
 7TH STREET - SE QUADRANT**

SCALE: SHEET OF SHEETS STA. TO STA.

F.A.P. RTE.	SECTION	COUNTY	TOTAL SHEETS	SHEET NO.
91	(51,51Z)RS-3	COLES	211	95
CONTRACT NO. 74694				
ILLINOIS FED. AID PROJECT				



MODEL: Default  
 FILE: ModelC\_Planplanroom.dwg  
 PROJECT: 74694\CAADD\Drawings\DOT\_Offices\Drawings\74694\Drawings\74694-01.dwg

USER NAME = steffenmk	DESIGNED -	REVISED -
	DRAWN -	REVISED -
PLOT SCALE = 20.0000 "/td> <td>CHECKED -</td> <td>REVISED -</td>	CHECKED -	REVISED -
PLOT DATE = 10/15/2019	DATE -	REVISED -

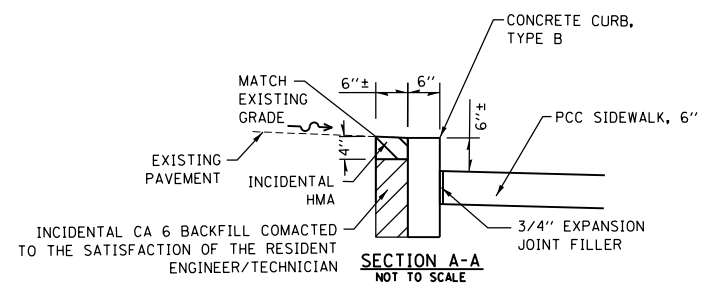
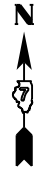
**STATE OF ILLINOIS**  
**DEPARTMENT OF TRANSPORTATION**

**ADA PLAN SHEET**  
**STA. 537 + 10 9TH STREET - INTERSECTION**

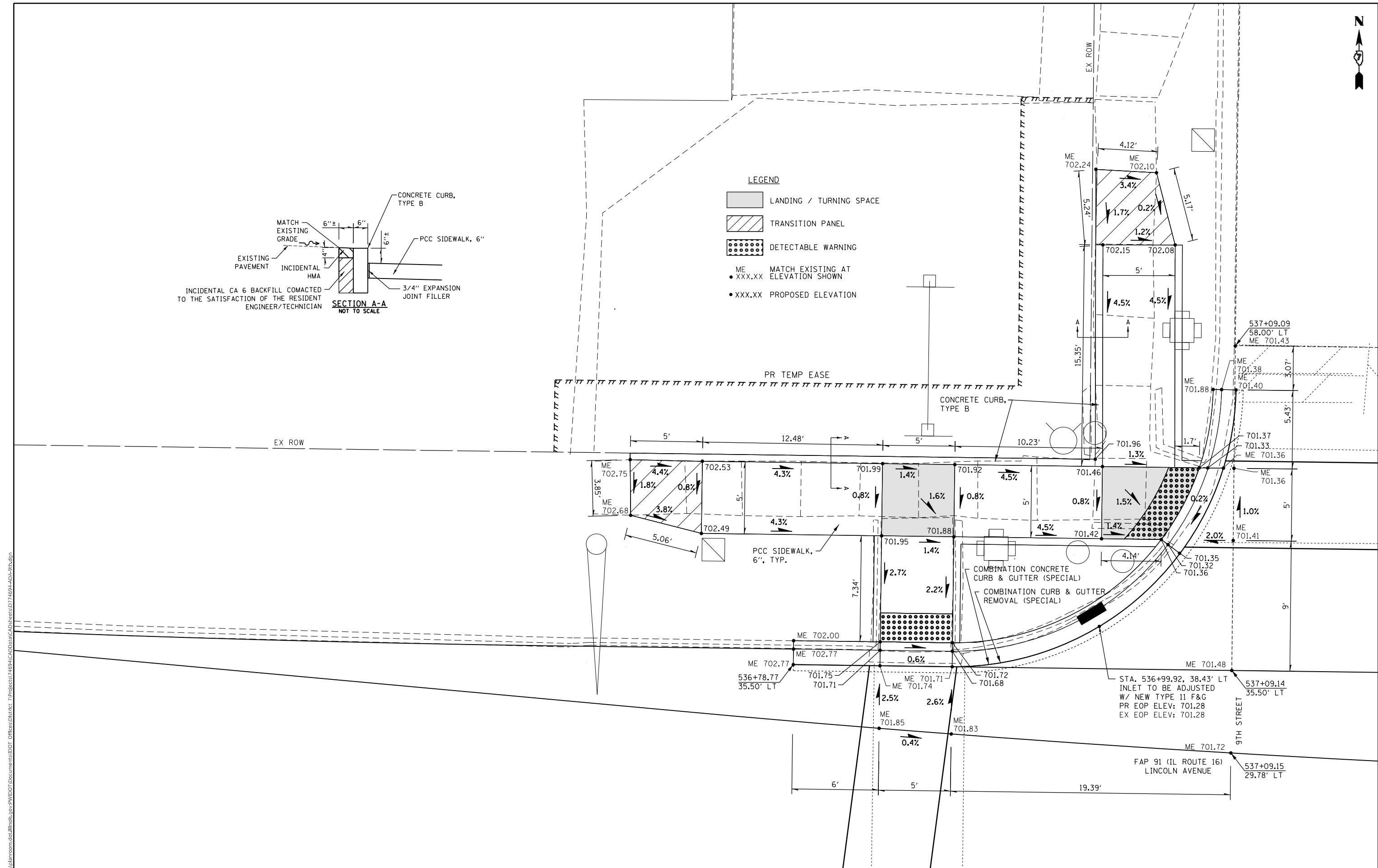
SCALE: SHEET OF SHEETS STA. TO STA.

F.A.P. RTE.	SECTION	COUNTY	TOTAL SHEETS	SHEET NO.
91	(51,51Z)RS-3	COLES	211	96
CONTRACT NO. 74694				
ILLINOIS FED. AID PROJECT				





- LEGEND**
- LANDING / TURNING SPACE
  - TRANSITION PANEL
  - DETECTABLE WARNING
  - ME • XXX.XX MATCH EXISTING AT ELEVATION SHOWN
  - XXX.XX PROPOSED ELEVATION



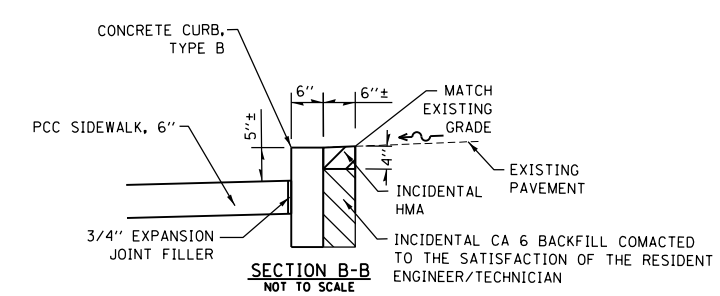
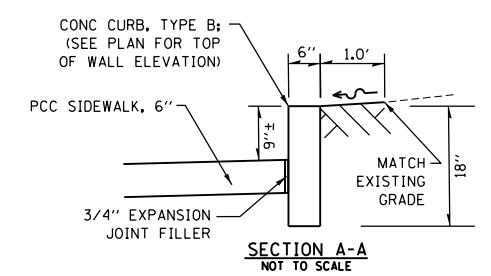
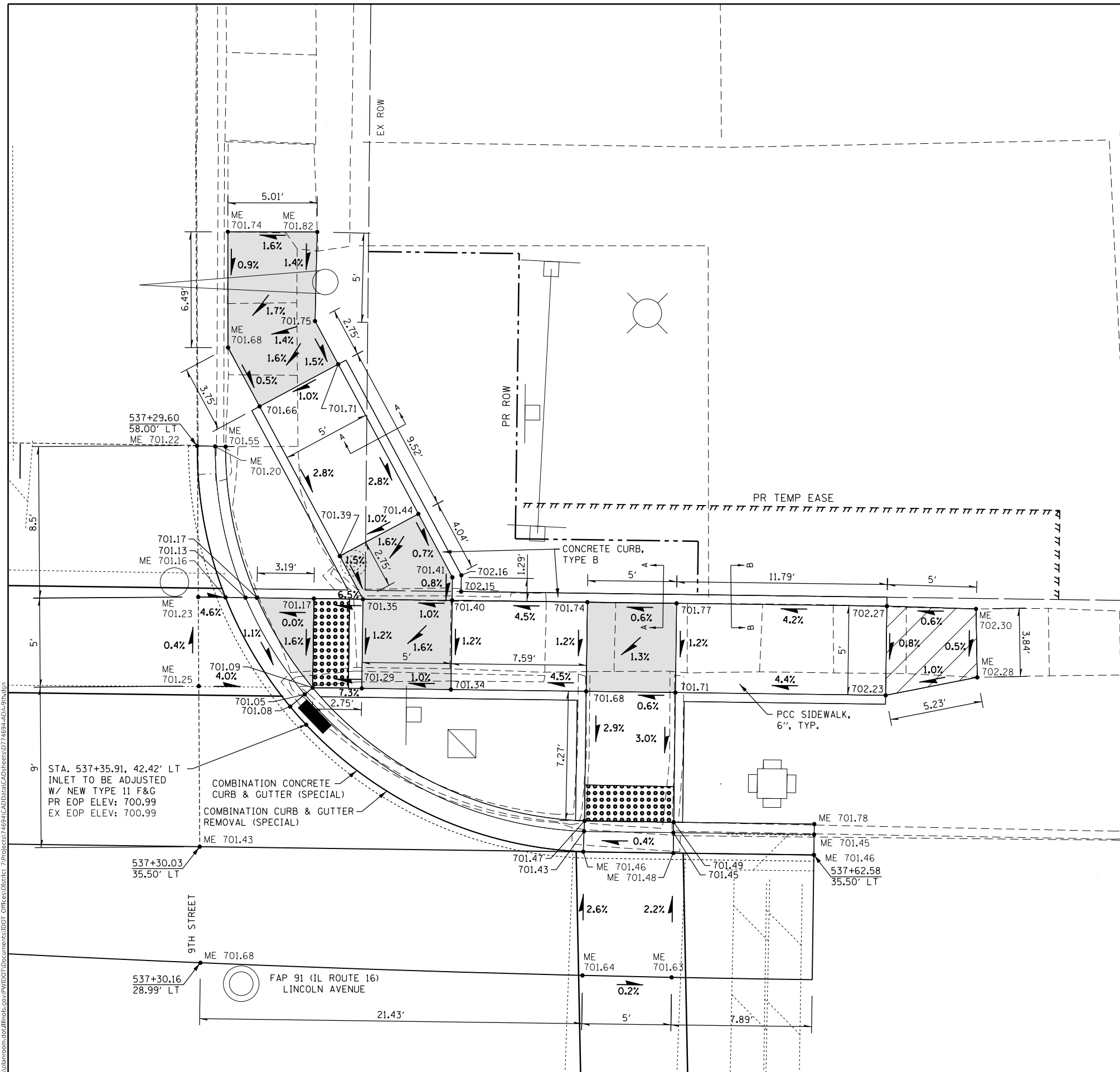
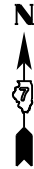
USER NAME = steffemk	DESIGNED -	REVISED -
	DRAWN -	REVISED -
PLOT SCALE = 6,000' / in.	CHECKED -	REVISED -
PLOT DATE = 10/15/2019	DATE -	REVISED -

**STATE OF ILLINOIS**  
**DEPARTMENT OF TRANSPORTATION**

**ADA PLAN SHEET**  
**9TH STREET - NW QUADRANT**

SCALE: SHEET OF SHEETS STA. TO STA.

F.A.P. RTE.	SECTION	COUNTY	TOTAL SHEETS	SHEET NO.
91	(51,512)RS-3	COLES	211	97
CONTRACT NO. 74694				
ILLINOIS FED. AID PROJECT				



- LEGEND**
- LANDING / TURNING SPACE
  - TRANSITION PANEL
  - DETECTABLE WARNING
  - ME • XXX.XX MATCH EXISTING AT ELEVATION SHOWN
  - XXX.XX PROPOSED ELEVATION

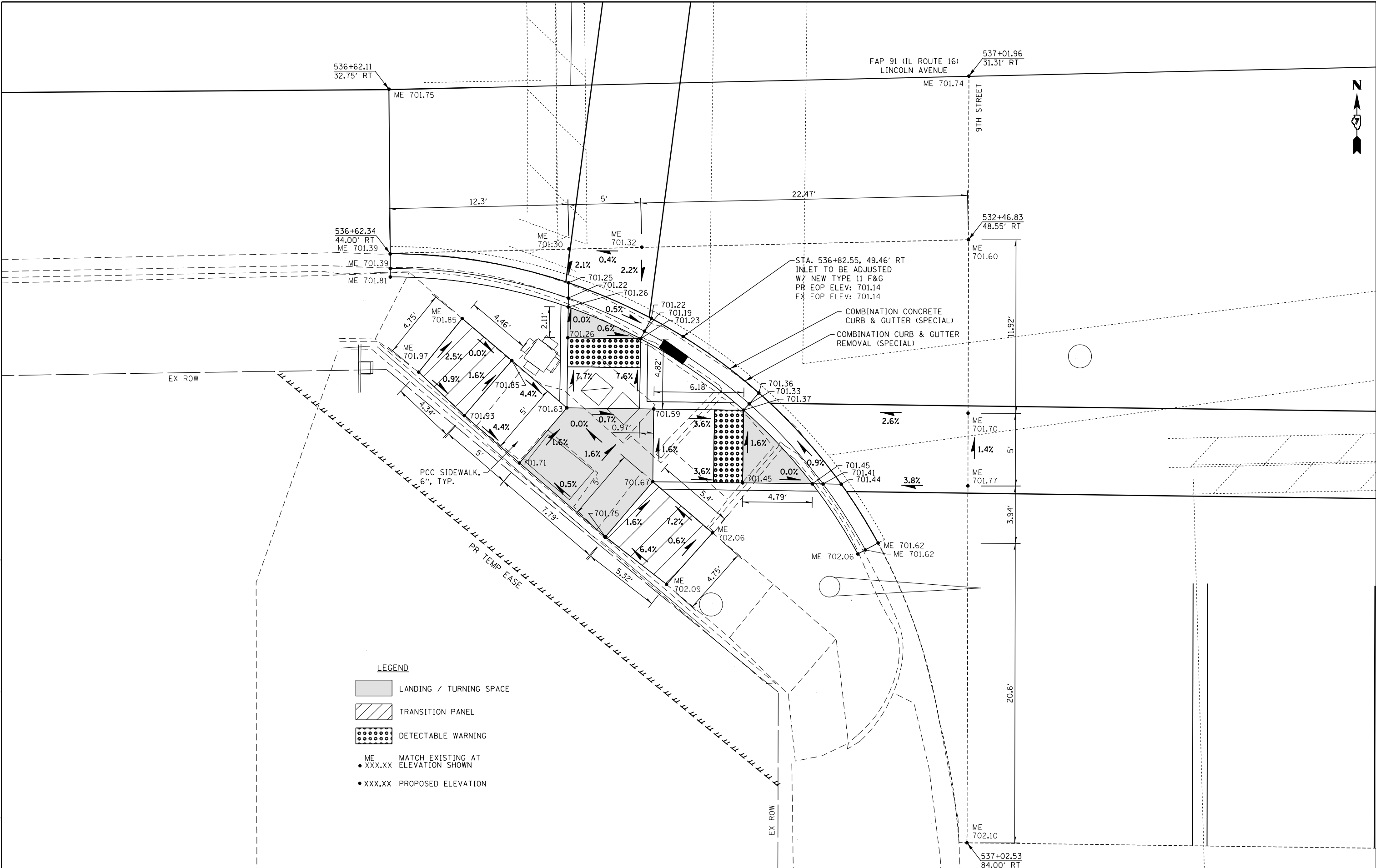
MODEL: Default  
 FILE: 444444.dwg  
 PROJECT: 74694-AD-09-01.dwg  
 PROJECT: 74694-AD-09-01.dwg  
 PROJECT: 74694-AD-09-01.dwg

USER NAME = stefhenmk	DESIGNED -	REVISED -
	DRAWN -	REVISED -
PLOT SCALE = 6,000' / in.	CHECKED -	REVISED -
PLOT DATE = 10/15/2019	DATE -	REVISED -

**STATE OF ILLINOIS  
DEPARTMENT OF TRANSPORTATION**

<b>ADA PLAN SHEET</b>			
<b>9TH STREET - NE QUADRANT</b>			
SCALE:	SHEET	OF SHEETS	STA. TO STA.

F.A.P. RTE.	SECTION	COUNTY	TOTAL SHEETS	SHEET NO.
91	(51,512)RS-3	COLES	211	98
CONTRACT NO. 74694				
ILLINOIS FED. AID PROJECT				



**LEGEND**

- LANDING / TURNING SPACE
- TRANSITION PANEL
- DETECTABLE WARNING
- ME XXX.XX MATCH EXISTING AT ELEVATION SHOWN
- XXX.XX PROPOSED ELEVATION

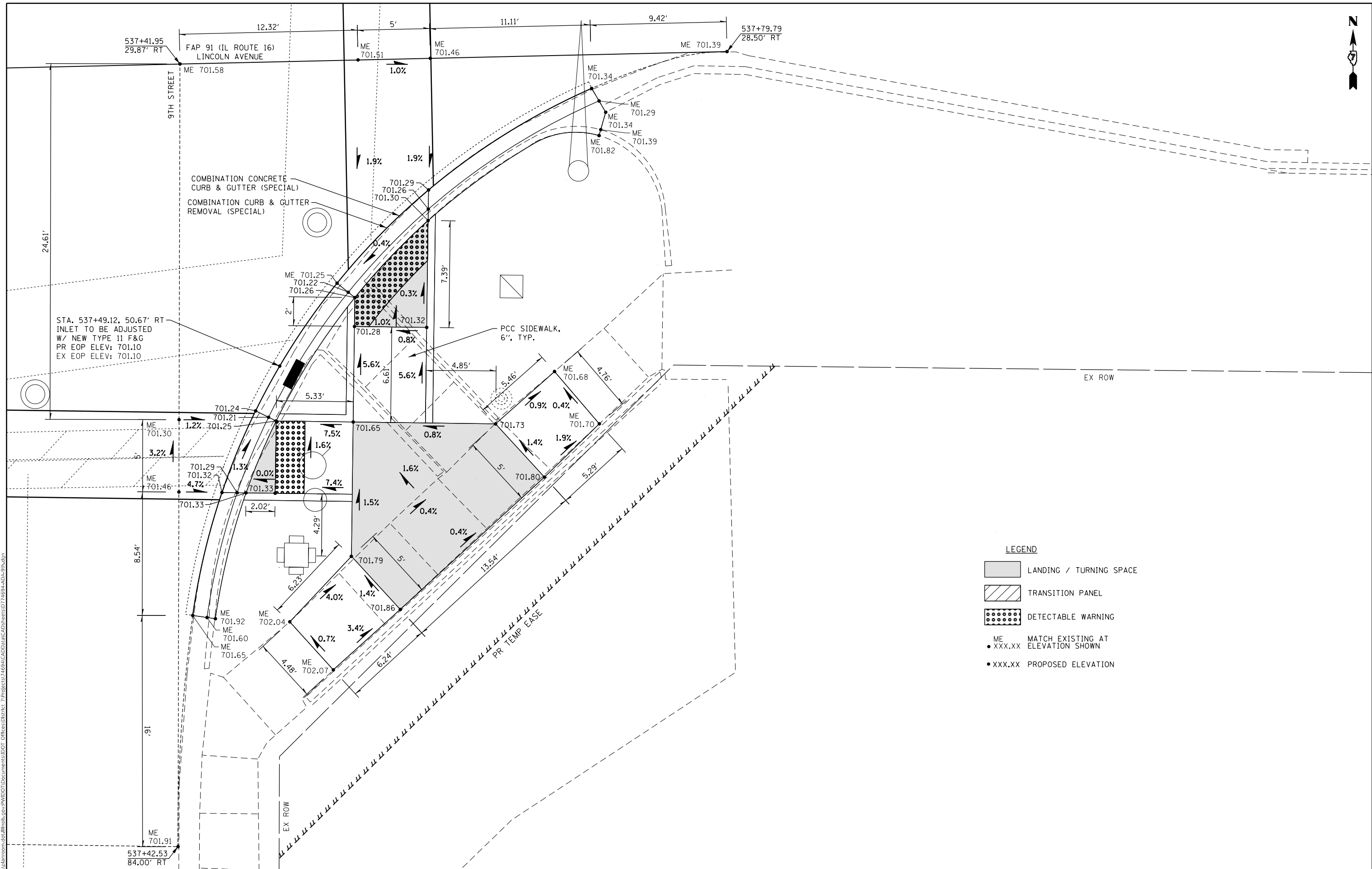
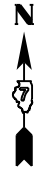
USER NAME = stefhenmk	DESIGNED -	REVISED -	
	DRAWN -	REVISED -	
PLOT SCALE = 6,000' / in.	CHECKED -	REVISED -	
PLOT DATE = 10/15/2019	DATE -	REVISED -	

**STATE OF ILLINOIS  
DEPARTMENT OF TRANSPORTATION**

ADA PLAN SHEET	
9TH STREET - SW QUADRANT	
SCALE:	SHEET OF SHEETS STA. TO STA.

F.A.P. RTE. 91	SECTION (51.51Z)RS-3	COUNTY COLES	TOTAL SHEETS 211	SHEET NO. 99
CONTRACT NO. 74694				
ILLINOIS FED. AID PROJECT				

MODEL: Default  
FILE: \\blairc:\pub\arcom\dat\illindoc\p\w\dot\Documents\IBDOT\_Offices\blairc\74694\CADD\data\CAD\sheet\74694-AD-98.dgn



- LEGEND**
- LANDING / TURNING SPACE
  - TRANSITION PANEL
  - DETECTABLE WARNING
  - ME  
• XXX.XX MATCH EXISTING AT ELEVATION SHOWN
  - XXX.XX PROPOSED ELEVATION

MODEL: Default  
 FILE: \\bls01c.pw.us.ibm.com\data\illinois.gov\PW\DOT\Documents\DOT\_Offices\District\_7\Projects\74694\CADD\data\CADD\sheet\74694-AD-9B.dgn

USER NAME = stefnkmk	DESIGNED -	REVISED -
	DRAWN -	REVISED -
PLOT SCALE = 6.0000' / in.	CHECKED -	REVISED -
PLOT DATE = 10/15/2019	DATE -	REVISED -

**STATE OF ILLINOIS**  
**DEPARTMENT OF TRANSPORTATION**

<b>ADA PLAN SHEET</b>			
<b>9TH STREET - SE QUADRANT</b>			
SCALE:	SHEET	OF SHEETS	STA. TO STA.

F.A.P. RTE.	SECTION	COUNTY	TOTAL SHEETS	SHEET NO.
91	(51,51Z)RS-3	COLES	211	100
CONTRACT NO. 74694				
ILLINOIS FED. AID PROJECT				