

STRUCTURES

082-0004 - POPLAR ST. BRIDGE - ORTHOTROPIC - 5 SPAN
LIMITS - RIVER PIER #1 TO RIVER PIER #6

082-0005 - 82-3 VB - 6 SPAN CONTINUOUS, MULTI BEAM, PLATE GIRDER
LIMITS - RIVER PIER #6 TO PIERS A1, BC1, AND D1

Start 2-GIRDER "POPLAR STREET COMPLEX"

082-0141 - RDWY "A" 45 SPAN 13TH ST. NORTH TO (C.D. WB)
LIMITS - PIER A-1 ----- ABUT. A-46

082-0252 - RDWY "B" 28 SPAN MAINLINE WEST BOUND
LIMITS - PIER B-1 ----- ABUT. B-29

082-0251 - RDWY "C" 28 SPAN MAINLINE EAST BOUND
LIMITS - PIER C-1 ----- ABUT. C-29

082-0144 - RDWY "D" 45 SPAN ST. LOUIS TO 13TH ST. (C.D. EB)
LIMITS - PIER D-1 ----- ABUT. D-46

082-0205 - RDWY "E" 10 SPAN TO ILL.-3 SB
LIMITS - PIER O-17, O-18, E-1 ----- ABUT. E-9

082-0204 - RDWY "F" 12 SPAN FROM ILL.-3 NB TO RAMP "P" EAST
LIMITS ABUT. F-1 ----- F-12 TO PIER P-1

082-0254 - RDWY "G" 13 SPAN (C.D. WB)
LIMITS - ABUT. G-14 ----- PIER G-1

082-0256 - RDWY "H" 4 SPAN (C.D. EB)
LIMITS - PIER H-1 ----- ABUT. H-5

082-0145 - RAMP "M" 15 SPAN ILL.-3 TO W.B. CD
LIMITS - PIER P-1 TO ABUT. M-1 ----- PIER M-14 TO A-5

082-0202 - RAMP "N" 8 SPAN EB CD TO ILL.-3 SOUTH
LIMITS - PIER D-11 TO N-1 ----- N-7 TO O-17

082-0201 - RAMP "O1" 10 SPAN WB CD TO ILL.-3 SOUTH
LIMITS - PIER G-1 TO O-1 ----- ABUT. O-10

082-0143 - RAMP "O2" 6 SPAN WB CD TO ILL.-3 SOUTH
LIMITS - ABUT. O-11 ----- PIER O-17

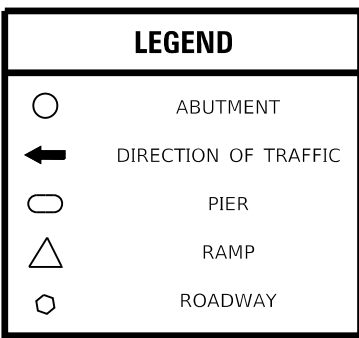
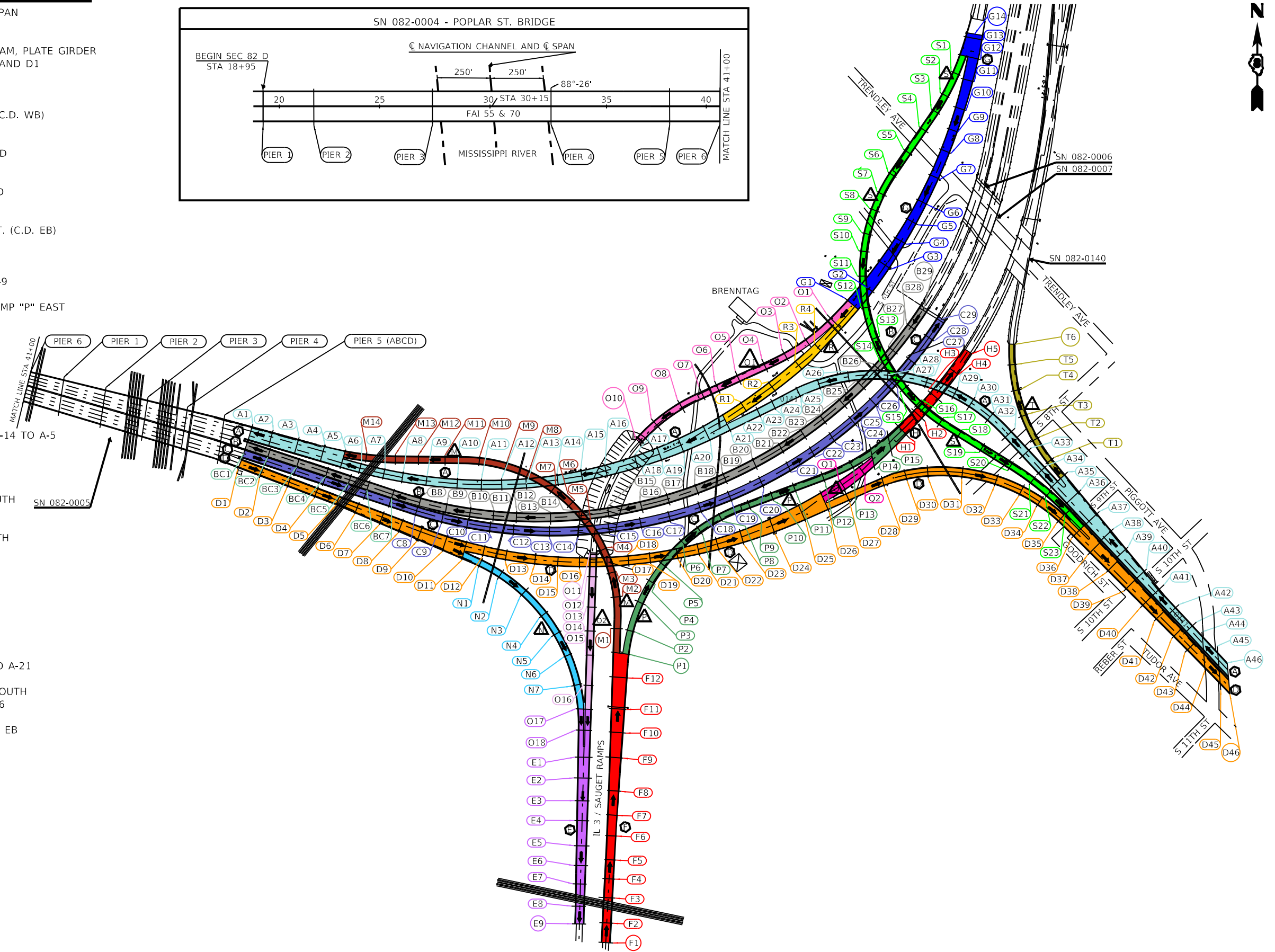
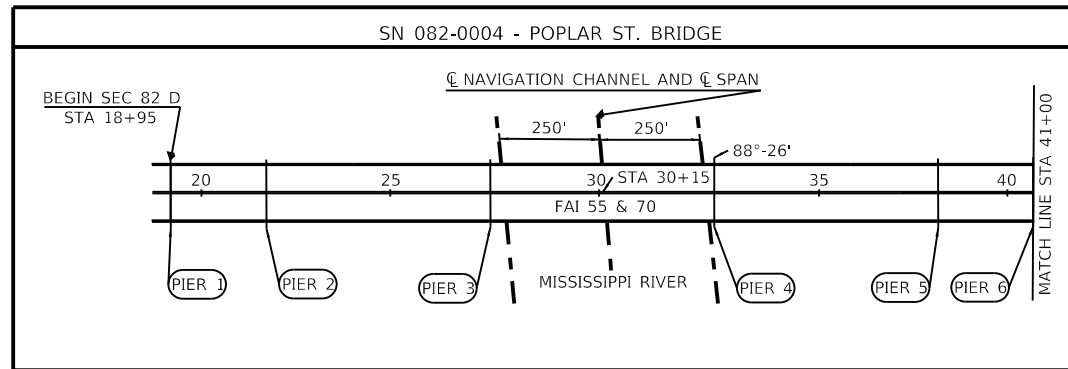
082-0203 - RAMP "P" 15 SPAN RTE. ILL.-3 TO EB CD
LIMITS - PIER P-1 ----- P-15 TO H-1

082-0255 - RAMP "Q" 3 SPAN EB CD
LIMITS - PIER D-26 TO Q-1 TO Q-2 TO P-14

082-0253 - RAMP "R" 6 SPAN WB CD
LIMITS - PIER G-1 TO O-1 TO R-4 ----- R-1 TO A-21

082-0142 - RAMP "S" 24 SPAN WB CD TO 13TH ST. SOUTH
LIMITS - PIER G-12 TO S-1 ----- S-23 TO D-36

082-0146 - RAMP "T" 6 SPAN 13TH ST. NORTH TO CD EB
LIMITS - PIER A-35 TO T-1 ----- ABUT. T-6



MODEL: SMOBELNAMES
FILE: SMOBELNAMES

USER NAME = \$USERS	DESIGNED -	REVISED -
PLOT SCALE = \$SCALES	DRAWN -	REVISED -
PLOT DATE = \$DATES	CHECKED -	REVISED -
	DATE -	REVISED -

**STATE OF ILLINOIS
DEPARTMENT OF TRANSPORTATION**

POPLAR STREET COMPLEX

SCALE: NTS SHEET 1 OF 1 SHEETS STA. TO STA.

F.A. RTE.	SECTION	COUNTY	TOTAL SHEETS	SHEET NO.
		ST CLAIR	1	1
CONTRACT NO.				
ILLINOIS FED. AID PROJECT				