

STATE OF ILLINOIS
DEPARTMENT OF TRANSPORTATION

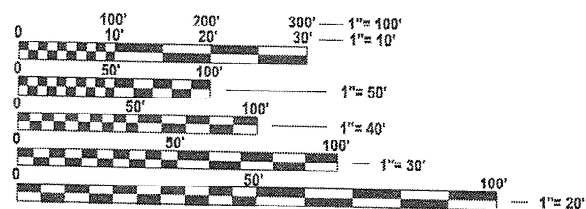
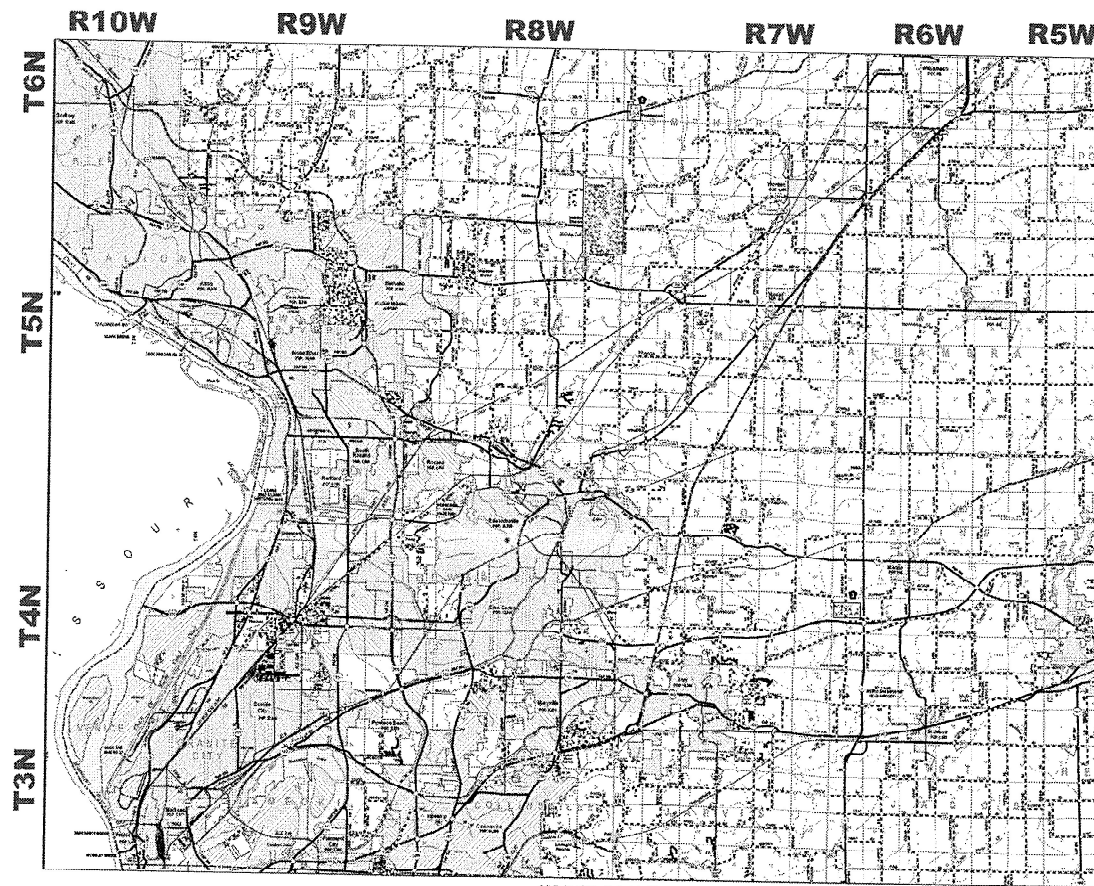
F.A. RTE.	SECTION	COUNTY	TOTAL SHEETS	SHEET NO.
VAR	DIST 8 BDS 2025-1	MADISON	12	1
		ILLINOIS	CONTRACT NO. 76T87	

FOR INDEX OF SHEETS, SEE SHEET NO. 2

PROPOSED HIGHWAY PLANS

VARIOUS ROUTES
SECTION DIST 8 BDS 2025-1
BRIDGE DECK SEALING
MADISON COUNTY

C-98-131-24



FULL SIZE PLANS HAVE BEEN PREPARED USING STANDARD ENGINEERING SCALES. REDUCED SIZED PLANS WILL NOT CONFORM TO STANDARD SCALES. IN MAKING MEASUREMENTS ON REDUCED PLANS, THE ABOVE SCALES MAY BE USED.

J.U.L.I.E.
JOINT UTILITY LOCATION INFORMATION FOR EXCAVATION
1-800-892-0123
OR 811

PROJECT ENGINEER : CHERYL KEPLAR
PROJECT MANAGER : BRANDON HUMPHREYS

CONTRACT NO. 76T87

GROSS LENGTH = 42100 FT. = 7.973 MILE

STATE OF ILLINOIS
DEPARTMENT OF TRANSPORTATION

SUBMITTED Oct 3 2024
K.A. H...
REGIONAL ENGINEER

December 6, 2024
Joe A. Elk
ENGINEER OF DESIGN AND ENVIRONMENT

December 6, 2024
James J. ...
DIRECTOR OF HIGHWAYS PROJECT IMPLEMENTATION 13

PRINTED BY THE AUTHORITY
OF THE STATE OF ILLINOIS

INDEX OF SHEETS

- 1 COVER SHEET
- 2 INDEX OF SHEETS, STANDARDS, GENERAL NOTES, AND COMMITMENTS
- 3 SUMMARY OF QUANTITIES
- 4-7 SCHEDULE OF QUANTITIES
- 8-11 LOCATION MAP
- 12 CHANGEABLE MESSAGE BOARD PLAN SN 060-0338

HIGHWAY STANDARDS

- 000001-08 STANDARD SYMBOLS, ABBREVIATIONS AND PATTERNS
- 001006 DECIMAL OF AN INCH AND OF A FOOT
- 701201-05 LANE CLOSURE, 2L 2W, DAY ONLY, FOR SPEEDS ≥ 45 MPH
- 701400-12 APPROACH TO LANE CLOSURE, FREEWAY/EXPRESSWAY
- 701401-13 LANE CLOSURE, FREEWAY/EXPRESSWAY
- 701406-13 LANE CLOSURE, FREEWAY/EXPRESSWAY, DAY OPERATIONS ONLY
- 701411-09 LANE CLOSURE, MULTILANE, AT ENTRANCE OR EXIT RAMP, FOR SPEEDS ≥ 45 MPH
- 701421-08 LANE CLOSURE, MULTILANE, DAY OPERATIONS ONLY, FOR SPEEDS ≥ 45 MPH TO 55 MPH
- 701428-01 TRAFFIC CONTROL SETUP AND REMOVAL FREEWAY/EXPRESSWAY
- 701446-11 TWO LANE CLOSURE, FREEWAY/EXPRESSWAY
- 701451-05 RAMP CLOSURE FREEWAY/EXPRESSWAY
- 701456-05 PARTIAL EXIT RAMP CLOSURE, FREEWAY/EXPRESSWAY
- 701501-06 URBAN LANE CLOSURE, 2L, 2W, UNDIVIDED
- 701601-09 URBAN LANE CLOSURE, MULTILANE, 1W OR 2W OR 2W WITH NONTRAVERSABLE MEDIAN
- 701602-10 URBAN LANE CLOSURE, MULTILANE, 2W WITH BIDIRECTIONAL LEFT TURN LANE
- 701606-10 URBAN SINGLE LANE CLOSURE, MULTILANE, 2W WITH MOUNTABLE MEDIAN
- 701701-10 URBAN LANE CLOSURE, MULTILANE INTERSECTION
- 701901-10 TRAFFIC CONTROL DEVICES

GENERAL NOTES (CONTINUE)

- 3. THE DEPARTMENT STRONGLY ENCOURAGES THE PRIME CONTRACTOR AND THEIR APPROVED SUB-CONTRACTORS TO HIRE MINORITY, WOMEN AND DISADVANTAGED INDIVIDUALS FROM ITS FEDERALLY FUNDED HIGHWAY CONSTRUCTION CAREERS TRAINING PROGRAM (HCCTP) TO HELP MEET WORKFORCE AND TRAINEE GOALS. THIS PROGRAM IS TRAINING MINORITIES, WOMEN AND DISADVANTAGED INDIVIDUALS IN HIGHWAY CONSTRUCTION-RELATED SKILLS, E.G., MATH FOR THE TRADES, JOB READINESS, TECHNICAL SKILLS COURSEWORK (CARPENTRY, CONCRETE FLATWORK, BLUEPRINT READING, SITE PLANS, SITE WORK, TOOLS USE, ETC.) AND OSHA 10 HOUR CERTIFICATION, TO PREPARE THEM FOR A CAREER IN THE HIGHWAY CONSTRUCTION TRADES. GRADUATES ARE WELL-TRAINED AND READY TO BECOME PRODUCTIVE ENTRY-LEVEL CONSTRUCTION WORKERS. CONTACT THE DISTRICT 8 EEO OFFICE AT 618-346-3360 AND/OR THE HCCTP COORDINATOR AT 618-874-6528 TO LEARN MORE ABOUT THE PROGRAM AND FOR ASSISTANCE IN MEETING WORKFORCE AND TRAINEE GOALS.
- 4. ALL TURF AREAS DISTURBED BY THE CONTRACTOR SHALL BE SEEDED WITH THE APPROPRIATE EROSION CONTROL, AS DIRECTED BY THE ENGINEER, AT THE CONTRACTOR'S EXPENSE.
- 5. COVERING OF EXISTING PAVEMENT MARKINGS AS NOTED IN THE BRIDGE DECK CONCRETE SEALER SPECIAL PROVISION SHALL INCLUDE RAISED REFLECTIVE PAVEMENT MARKERS.

GENERAL NOTES

- 1. NO SURVEY WAS PERFORMED FOR THIS PROJECT AND THE PLANS WERE CREATED USING MICROFILM AND FIELD MEASUREMENTS.
- 2. THE RESIDENT ENGINEER SHALL VERIFY THE EXISTENCE OF HIGHWAY LIGHTING, INTELLIGENT TRANSPORTATION SYSTEMS (I.T.S.) UTILITIES, AND/OR ELECTRICAL CABLES ASSOCIATED WITH TRAFFIC SIGNALS WITHIN THE PROJECT LIMITS. IF ANY OF THESE EXIST WITHIN THE PROJECT LIMITS, AND IF THESE ITEMS REQUIRE LOCATING, THE CONTRACTOR SHALL BE DIRECTED TO DO SO ACCORDING TO SECTION 803 OF THE STANDARD SPECIFICATIONS. THIS WORK SHALL BE PAID FOR ACCORDING TO ARTICLE 109.04 OF THE STANDARD SPECIFICATIONS.

COMMITMENTS

NONE

MODEL: General Notes (Sheet)
FILE NAME: c:\p\work\p\road\lanes\jhd0975675\05\05\67\81\81-4nh-agenote.dgn

USER NAME = Joseph.Arteen	DESIGNED -	REVISED -
	DRAWN -	REVISED -
	CHECKED -	REVISED -
PLOT DATE = 10/3/2024	DATE -	REVISED -

**STATE OF ILLINOIS
DEPARTMENT OF TRANSPORTATION**

**INDEX OF SHEETS, HIGHWAY STANDARDS,
GENERAL NOTES, AND COMMITMENTS**

SCALE: SHEET 1 OF 1 SHEETS STA. TO STA.

F.A. RTE.	SECTION	COUNTY	TOTAL SHEETS	SHEET NO.
VAR	DIST 8 BDS 2025-1	MADISON	12	2
CONTRACT NO. 76T87				
ILLINOIS FED. AID PROJECT				

MODEL: Summary of quantities (Sheet)
 FILE NAME: c:\p\work\wis\dotlanes\p\ld0975675\DS\6187-4\ht-SQO.dgn

CODE NO.	ITEM	UNIT	TOTAL QUANTITY	CONSTR. CODE	
				100% STATE	
				BRIDGE	URBAN
				47	
67100100	MOBILIZATION	L SUM	1	1	
70107025	CHANGEABLE MESSAGE SIGN	CAL DA	120	120	
X5870015	BRIDGE DECK CONCRETE SEALER	SQ FT	2184893	2184893	
X7010218	TRAFFIC CONTROL AND PROTECTION, (SPECIAL)	EACH	170	170	

USER NAME = Joseph.Arteen	DESIGNED -	REVISED -
	DRAWN -	REVISED -
	CHECKED -	REVISED -
PLOT DATE = 9/24/2024	DATE -	REVISED -

**STATE OF ILLINOIS
 DEPARTMENT OF TRANSPORTATION**

SUMMARY OF QUANTITIES

SCALE: SHEET 1 OF 1 SHEETS STA. TO STA.

F.A.P RTE.	SECTION	COUNTY	TOTAL SHEETS	SHEET NO.
VAR	DIST 8 BDS 2025-1	MADISON	12	3
ILLINOIS			CONTRACT NO. 76T87	
FED. AID PROJECT				

MODEL: Schedule of quantities (Sheet)
 FILE NAME: c:\p\work\wis\01\lanes\p\0975675\IDOTeng.dgn

STRUCTURE NUMBER	HIGHWAY STANDARDS (FOR QUADRANT 1 IN LOCATION MAP)															
	TRAFFIC CONTROL AND PROTECTION STANDARD (SPECIAL)	701201	701400	701401	701406	701411	701421	701428	701446	701451	701456	701501	701601	701602	701606	701701
060-0091	X						X									
060-0118	X						X									X
060-0140	X						X									
060-0141	X						X									
060-0158	X												X			
060-0187	X						X									
060-0190	X						X									
060-0200	X												X			
060-0201	X												X			
060-0213	X						X									
060-0228	X												X			
060-0254	X	X														
060-0256	X												X			
060-0268	X												X			
060-0271	X	X														
060-0284	X		X		X	X		X								
060-0285	X		X		X	X		X								
060-0286	X		X		X			X								
060-0287	X		X		X			X								
060-0288	X	X														
060-0289	X		X		X			X								
060-0290	X		X		X			X								
060-0291	X												X			
060-0292	X	X														
060-0294	X		X		X			X								
060-0295	X		X		X			X								
060-0296	X		X		X			X								
060-0297	X	X														
060-0298	X		X		X			X								
060-0299	X		X		X			X								
060-0300	X		X	X				X								
060-0301	X		X		X			X								
060-0302	X		X		X			X								
060-0303	X		X	X				X								
060-0304	X		X		X			X								
060-0305	X		X		X			X								
060-0306	X		X	X				X								
060-0308	X		X		X			X								
060-0309	X		X		X			X								
060-0310	X		X		X	X		X								
060-0311	X		X		X	X		X								
060-0312	X	X														
060-0328	X						X									
060-0329	X						X									
060-0330	X		X		X			X								
060-0331	X		X		X			X								
060-0332	X	X														
060-0343	X	X														
060-0349	X	X														

USER NAME = Joseph.Arteen	DESIGNED -	REVISED -
	DRAWN -	REVISED -
	CHECKED -	REVISED -
PLOT DATE = 9/24/2024	DATE -	REVISED -

**STATE OF ILLINOIS
 DEPARTMENT OF TRANSPORTATION**

SCHEDULES OF QUANTITIES			
SCALE:	SHEET 1	OF 4 SHEETS	STA. TO STA.

F.A. RTE.	SECTION	COUNTY	TOTAL SHEETS	SHEET NO.
VAR	DIST 8 BDS 2025-1	MADISON	12	4
			CONTRACT NO. 76T87	
		ILLINOIS	FED. AID PROJECT	

STRUCTURE NUMBER	HIGHWAY STANDARDS (FOR QUADRANT 2 IN LOCATION MAP)															
	TRAFFIC CONTROL AND PROTECTION STANDARD (SPECIAL)	701201	701400	701401	701406	701411	701421	701428	701446	701451	701456	701501	701601	701602	701606	701701
060-0002	X								X							
060-0004	X											X				
060-0073	X												X			
060-0104	X												X			
060-0105	X	X														
060-0179	X	X														
060-0180	X	X														
060-0181	X	X														
060-0195	X											X				
060-0196	X		X		X			X								
060-0197	X		X		X			X								
060-0198	X											X				
060-0204	X	X														
060-0234	X	X														
060-0235	X	X														
060-0240	X	X														
060-0258	X	X														
060-0259	X	X														
060-0260	X	X														
060-0334	X	X														

STRUCTURE NUMBER	HIGHWAY STANDARDS (FOR QUADRANT 4 IN LOCATION MAP)															
	TRAFFIC CONTROL AND PROTECTION STANDARD (SPECIAL)	701201	701400	701401	701406	701411	701421	701428	701446	701451	701456	701501	701601	701602	701606	701701
060-0003	X								X							
060-0018	X		X		X			X								
060-0019	X		X		X			X								
060-0022	X		X		X			X								
060-0023	X		X		X			X								
060-0024	X		X		X			X								
060-0025	X		X		X			X								
060-0026	X		X		X			X								
060-0027	X		X		X			X								
060-0028	X		X		X			X								
060-0030	X		X		X			X								
060-0031	X		X		X			X								
060-0033	X		X		X			X								
060-0034	X		X		X			X								
060-0055	X		X		X			X								
060-0056	X		X		X			X								
060-0057	X		X		X	X		X								
060-0058	X		X		X	X		X								
060-0059	X		X		X			X								
060-0108	X	X														
060-0132	X											X				
060-0148	X												X			
060-0151	X	X														
060-0152	X											X				
060-0174	X											X				
060-0176	X											X				
060-0178	X	X														
060-0182	X											X				
060-0210	X	X														
060-0266	X	X														
060-0267	X										X					
060-0335	X	X														
060-0338	X						X									
060-0339	X									X						
060-0340	X												X			
060-0341	X															X
060-0344	X	X														

MODEL: Schedule of Quantities-1 [Sheet]
FILE NAME: c:\p\work\wis\dotlan\res\pl\0975675\IDOTeng.dgn

USER NAME = Joseph.Artean	DESIGNED -	REVISED -
	DRAWN -	REVISED -
	CHECKED -	REVISED -
PLOT DATE = 10/3/2024	DATE -	REVISED -

**STATE OF ILLINOIS
DEPARTMENT OF TRANSPORTATION**

SCHEDULES OF QUANTITES			
SCALE:	SHEET 2	OF 4	SHEETS
	STA.		TO STA.

F.A. RTE.	SECTION	COUNTY	TOTAL SHEETS	SHEET NO.
VAR	DIST 8 BDS 2025-1	MADISON	12	5
			CONTRACT NO. 76T87	
		ILLINOIS FED. AID PROJECT		

MODEL: Schedule of quantities-2 [Sheet]
 FILE NAME: c:\pw_work\pwt\dotlan\enjin\40875675\DOITeng.dgn

STRUCTURE NUMBER	TRAFFIC CONTROL AND PROTECTION STANDARD (SPECIAL)	HIGHWAY STANDARDS (FOR QUADRANT 3 IN LOCATION MAP)														
		701201	701400	701401	701406	701411	701421	701428	701446	701451	701456	701501	701601	701602	701606	701701
060-0012	X		X		X	X		X								
060-0013	X		X		X			X								
060-0038	X		X	X		X		X								
060-0039	X		X	X		X		X								
060-0040	X		X	X		X		X								
060-0041	X		X	X				X								
060-0042	X		X	X		X		X								
060-0043	X		X	X		X		X								
060-0044	X		X	X		X		X								
060-0045	X		X	X				X				X				
060-0046	X		X	X		X		X								
060-0047	X		X	X		X		X	X							
060-0049	X		X		X			X	X							
060-0051	X		X	X				X								
060-0052	X		X	X				X								
060-0084	X														X	
060-0085	X							X								
060-0086	X							X								
060-0089	X															
060-0121	X	X														
060-0142	X							X								
060-0144	X	X														
060-0145	X	X														
060-0146	X	X														
060-0164	X	X														
060-0171	X	X														
060-0172	X	X														
060-0184	X	X														
060-0185	X											X				
060-0205	X							X								
060-0211	X							X								
060-0215	X	X														
060-0220	X		X		X	X		X	X		X					
060-0221	X		X		X	X		X	X		X					
060-0231	X		X		X			X	X							
060-0232	X		X		X			X	X							
060-0233	X											X				
060-0236	X	X														
060-0242	X		X		X	X		X	X		X					
060-0243	X		X		X	X		X	X		X					
060-0244	X							X								
060-0245	X	X														
060-0263	X												X			
060-0264	X														X	
060-0265	X														X	
060-0272	X		X		X			X								
060-0273	X		X		X			X								
060-0274	X		X		X			X								
060-0275	X		X		X			X								
060-0276	X		X		X	X		X								
060-0277	X		X		X	X		X								
060-0280	X		X		X			X								
060-0281	X		X		X			X								
060-0282	X		X		X			X								
060-0283	X		X		X			X								
060-0314	X		X		X			X								
060-0315	X							X								
060-0316	X							X								
060-0319	X		X	X				X								
060-0320	X		X	X				X								
060-0321	X	X														
060-0322	X	X														
060-0323	X							X								
060-0327	X														X	

USER NAME = Joseph.Arteen	DESIGNED -	REVISED -
	DRAWN -	REVISED -
	CHECKED -	REVISED -
PLOT DATE = 10/3/2024	DATE -	REVISED -

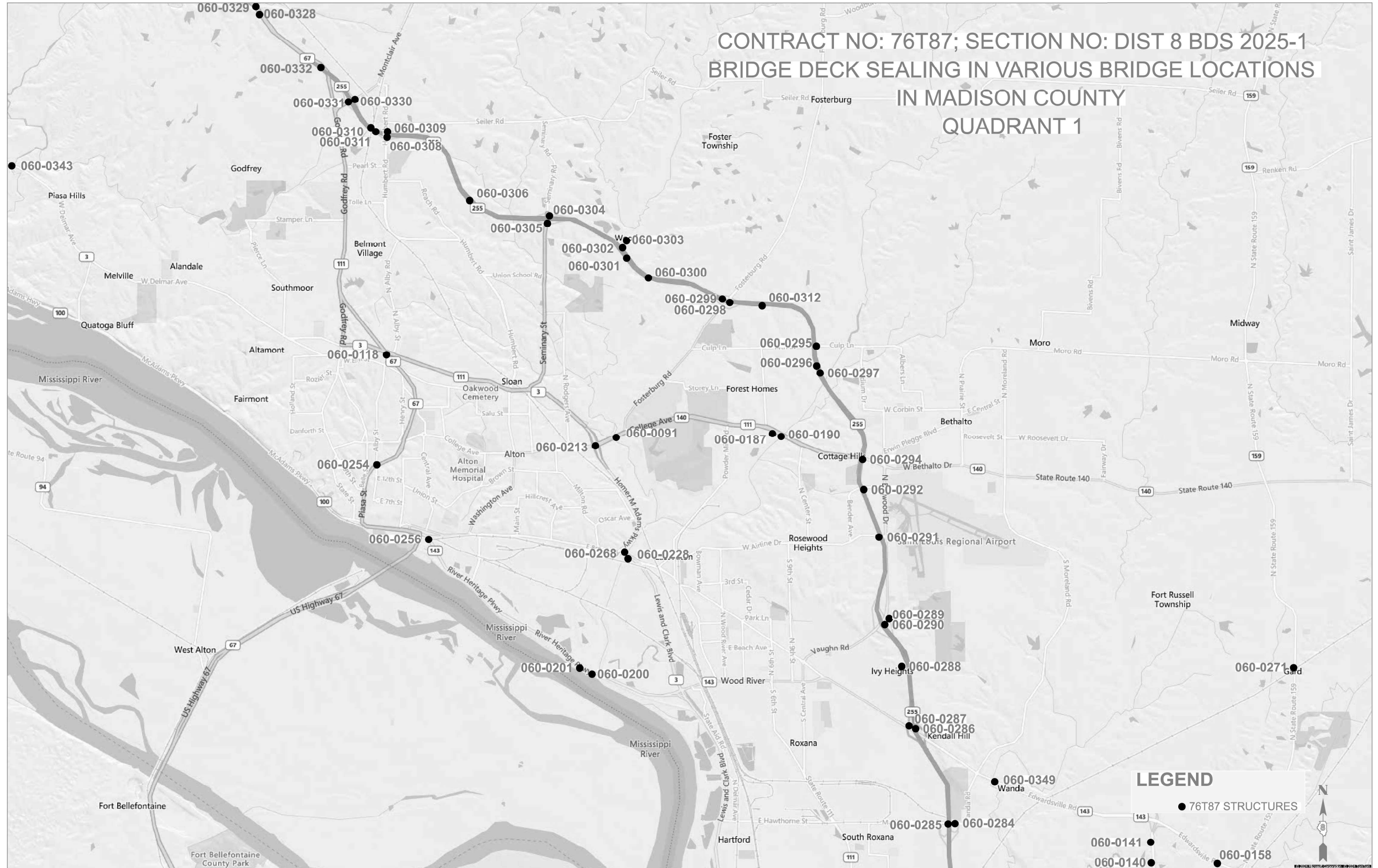
**STATE OF ILLINOIS
DEPARTMENT OF TRANSPORTATION**

SCHEDULES OF QUANTITIES

SCALE: SHEET 3 OF 4 SHEETS STA. TO STA.

F.A. RTE.	SECTION	COUNTY	TOTAL SHEETS	SHEET NO.
VAR	DIST 8 BDS 2025-1	MADISON	12	6
CONTRACT NO. 76T87				
ILLINOIS FED. AID PROJECT				

CONTRACT NO: 76T87; SECTION NO: DIST 8 BDS 2025-1
 BRIDGE DECK SEALING IN VARIOUS BRIDGE LOCATIONS
 IN MADISON COUNTY
 QUADRANT 1



LEGEND

- 76T87 STRUCTURES



MODEL: Location Map 1 [Sheet]
 FILE NAME: c:\pw_work\pwwork\arteen\j\00975675\0876187-sh-location map.dgn

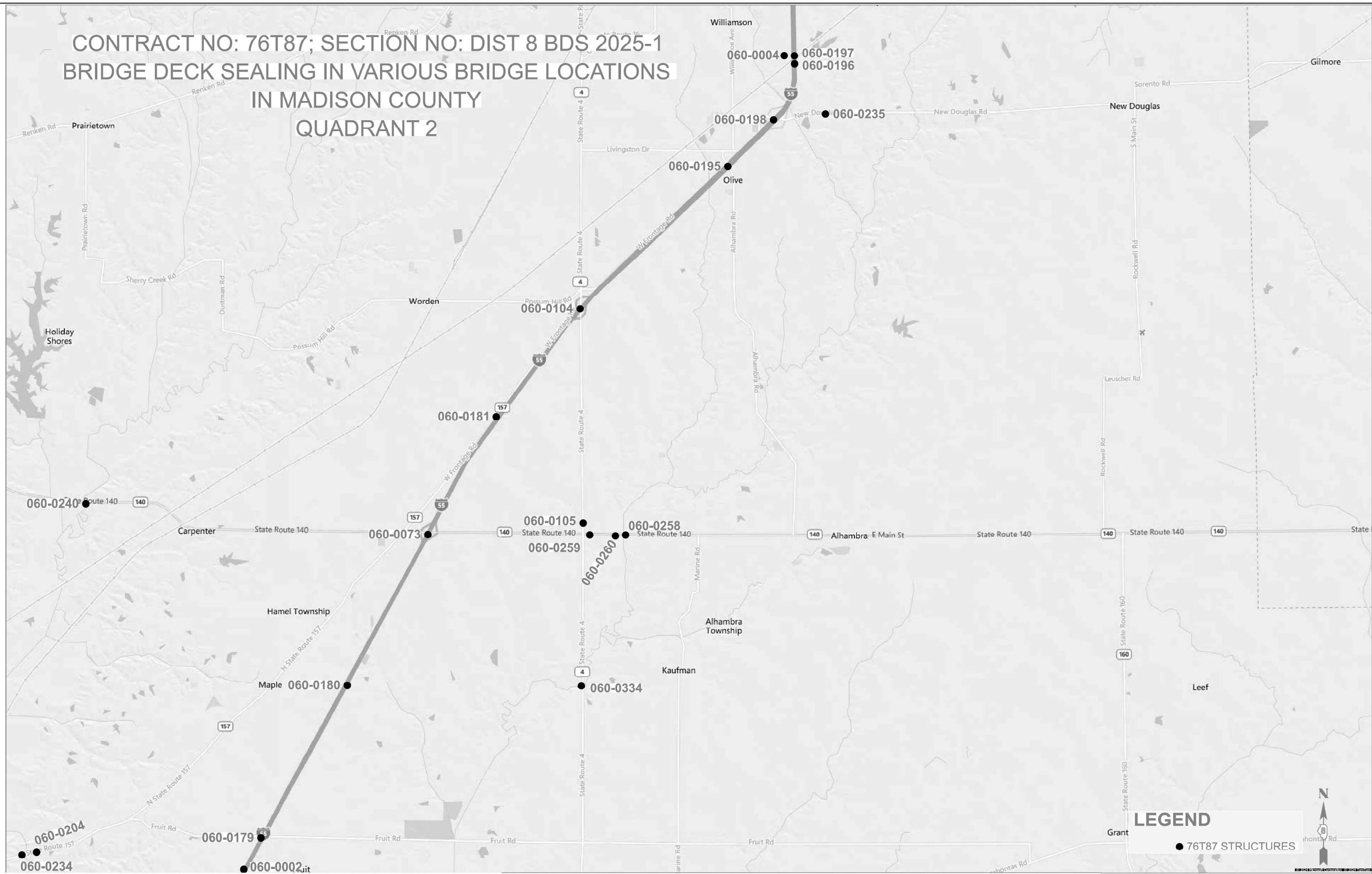
USER NAME = Joseph.Arteen	DESIGNED -	REVISED -
	DRAWN -	REVISED -
	CHECKED -	REVISED -
PLOT DATE = 9/24/2024	DATE -	REVISED -

STATE OF ILLINOIS
 DEPARTMENT OF TRANSPORTATION

LOCATION MAP	
SCALE: NTS	SHEET 1 OF 4 SHEETS STA. TO STA.

F.A.P RTE.	SECTION	COUNTY	TOTAL SHEETS	SHEET NO.
VAR	DIST 8 BDS 2025-1	MADISON	12	8
CONTRACT NO. 76T87				
ILLINOIS FED. AID PROJECT				

CONTRACT NO: 76T87; SECTION NO: DIST 8 BDS 2025-1
 BRIDGE DECK SEALING IN VARIOUS BRIDGE LOCATIONS
 IN MADISON COUNTY
 QUADRANT 2



MODEL: Location Map 2 [Sheet]
 FILE NAME: c:\p\work\76t87\dist8\76t87-4sh-location map.dgn

USER NAME = Joseph.Artean	DESIGNED -	REVISED -
	DRAWN -	REVISED -
	CHECKED -	REVISED -
PLOT DATE = 9/24/2024	DATE -	REVISED -

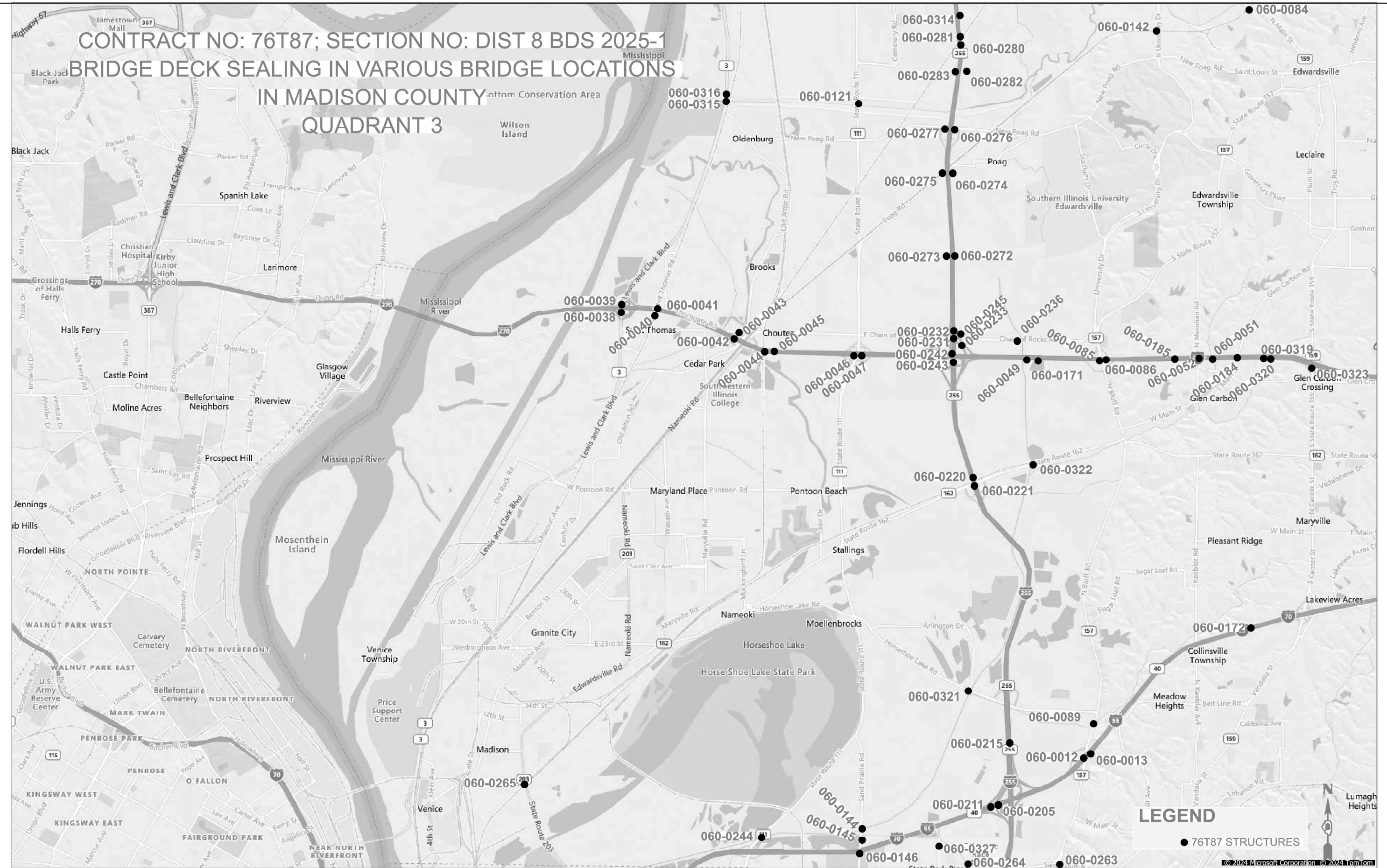
STATE OF ILLINOIS
 DEPARTMENT OF TRANSPORTATION

LOCATION MAP

SCALE: NTS SHEET 2 OF 4 SHEETS STA. TO STA.

LEGEND				
●	76T87 STRUCTURES			
F.A.P. RTE.	SECTION	COUNTY	TOTAL SHEETS	SHEET NO.
VAR	DIST 8 BDS 2025-1	MADISON	12	9
CONTRACT NO. 76T87				
ILLINOIS FED. AID PROJECT				

CONTRACT NO: 76T87; SECTION NO: DIST 8 BDS 2025-1
 BRIDGE DECK SEALING IN VARIOUS BRIDGE LOCATIONS
 IN MADISON COUNTY
 QUADRANT 3



MODEL: Location Map 3 (Sheet)
 FILE NAME: c:\p\work\76t87\dist8\76t87-4th-location map.dgn

USER NAME	= Joseph.Artean	DESIGNED	-	REVISED	-
		DRAWN	-	REVISED	-
		CHECKED	-	REVISED	-
PLOT DATE	= 9/24/2024	DATE	-	REVISED	-

STATE OF ILLINOIS
DEPARTMENT OF TRANSPORTATION

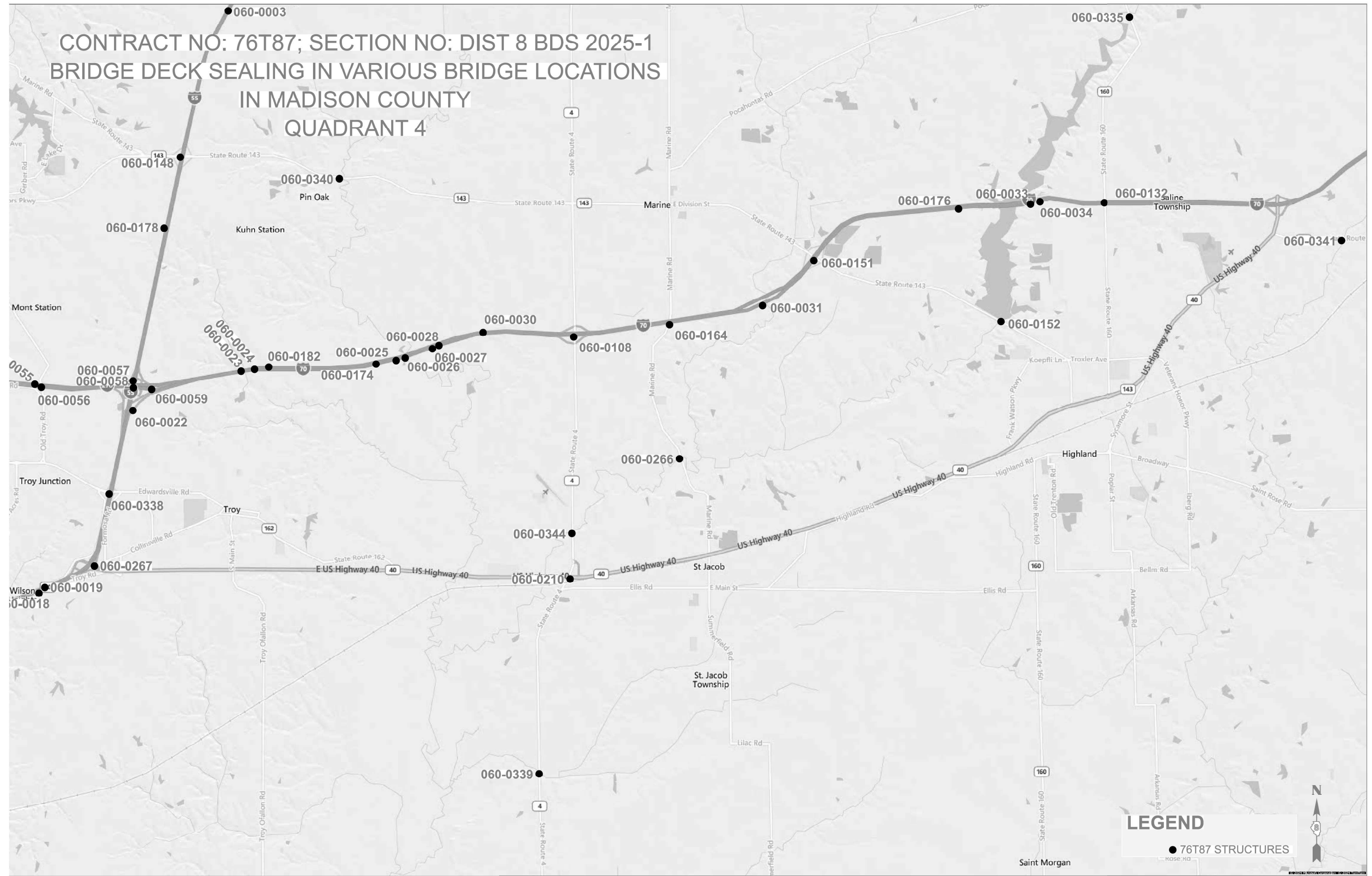
LOCATION MAP

SCALE: NTS SHEET 3 OF 4 SHEETS STA. TO STA.

F.A.P. RTE.	SECTION	COUNTY	TOTAL SHEETS	SHEET NO.
	DIST 8 BDS 2025-1	MADISON	12	10
CONTRACT NO. 76T87				
ILLINOIS FED. AID PROJECT				

© 2024 Microsoft Corporation. © 2024 TomTom

CONTRACT NO: 76T87; SECTION NO: DIST 8 BDS 2025-1
 BRIDGE DECK SEALING IN VARIOUS BRIDGE LOCATIONS
 IN MADISON COUNTY
 QUADRANT 4



MODEL: LOCATION MAP 5 (Sheet)
 FILE NAME: c:\p\work\mtd\lanes\p\0975675\08\675\08\675\4sh-location map.dgn

USER NAME	= Joseph.Arteen	DESIGNED -	REVISED -
		DRAWN -	REVISED -
		CHECKED -	REVISED -
DATE	10/3/2024	DATE	REVISED -

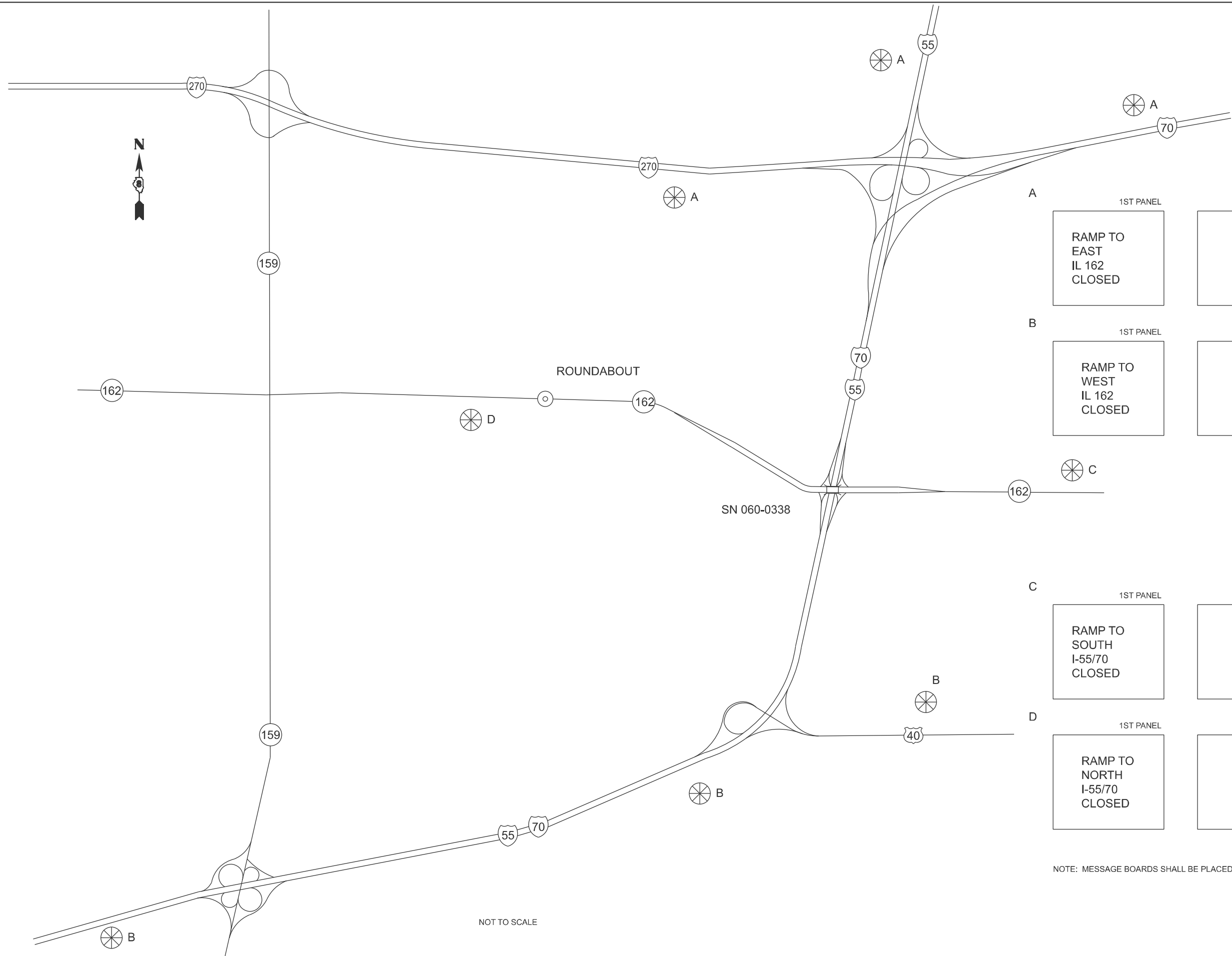
STATE OF ILLINOIS
 DEPARTMENT OF TRANSPORTATION

LOCATION MAP

SCALE: SHEET 4 OF 4 SHEETS STA. TO STA.

F.A.P. RTE.	SECTION	COUNTY	TOTAL SHEETS	SHEET NO.
VAR	DIST 8 BDS 2025-1	MADISON	12	11
CONTRACT NO. 76T87				
ILLINOIS FED. AID PROJECT				

MODEL: CHANGEABLE MESSAGE BOARD PLAN (Sheet)
 FILE NAME: c:\pw\work\pwwork\arteen\jhd0975675d\876197-shit-location.msp.dgn



A	1ST PANEL	2ND PANEL	3RD PANEL
	RAMP TO EAST IL 162 CLOSED	"DATE" AND "TIME"	USE ALTERNATE ROUTES
B	1ST PANEL	2ND PANEL	3RD PANEL
	RAMP TO WEST IL 162 CLOSED	"DATE" AND "TIME"	USE ALTERNATE ROUTES
C	1ST PANEL	2ND PANEL	3RD PANEL
	RAMP TO SOUTH I-55/70 CLOSED	"DATE" AND "TIME"	USE ALTERNATE ROUTES
D	1ST PANEL	2ND PANEL	3RD PANEL
	RAMP TO NORTH I-55/70 CLOSED	"DATE" AND "TIME"	USE ALTERNATE ROUTES

NOTE: MESSAGE BOARDS SHALL BE PLACED 2 WEEKS PRIOR TO CLOSURES.



* VARIOUS

USER NAME = Joseph.Arteen DESIGNED - DRAWN - CHECKED - PLOT DATE = 10/3/2024 DATE -	DESIGNED - DRAWN - CHECKED - DATE -	REVISED - REVISED - REVISED - REVISED -	STATE OF ILLINOIS DEPARTMENT OF TRANSPORTATION				CHANGEABLE MESSAGE BOARD PLAN SN 060-0338				F.A.P. RTE.	SECTION	COUNTY	TOTAL SHEETS	SHEET NO.
							VAR.	DIST 8 BDS 2025-1	MADISON	12	12	CONTRACT NO. 76T87		ILLINOIS FED. AID PROJECT	
			SCALE:	SHEET	OF	SHEETS	STA.	TO STA.							