

STATE OF ILLINOIS
DEPARTMENT OF TRANSPORTATION

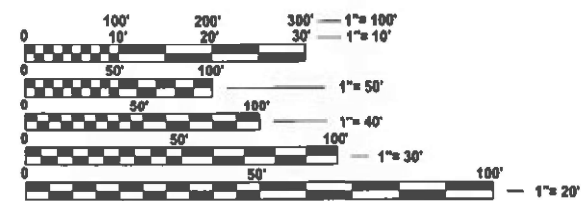
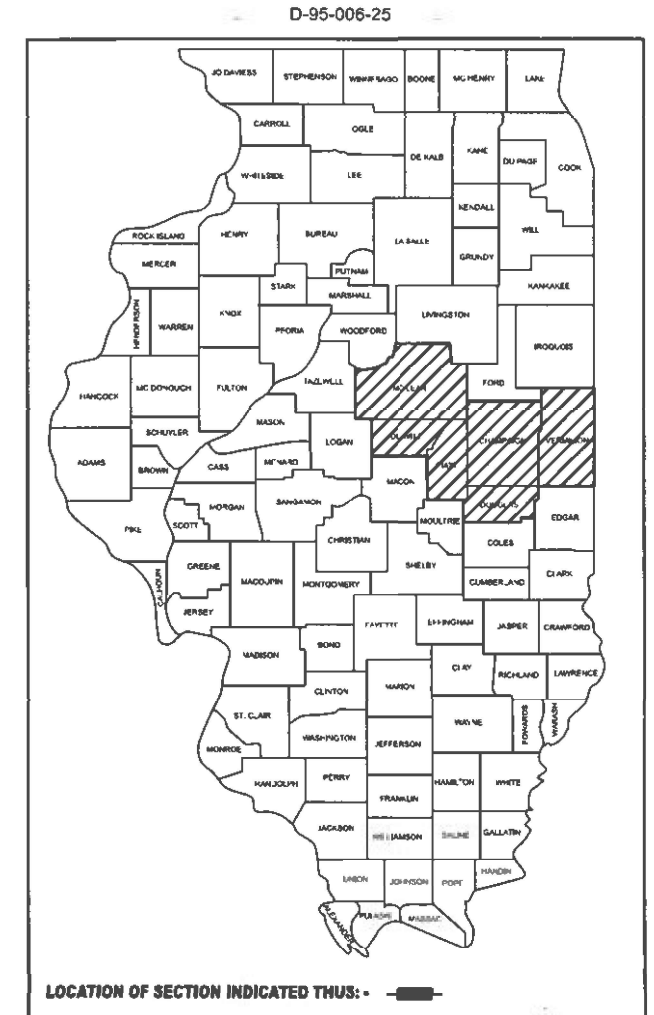
F.A. RTE.	SECTION	COUNTY	TOTAL SHEETS	SHEET NO.
VAR.	D5 WEED SPRAYING 2025-1	VARIOUS	19	1
		ILLINOIS	CONTRACT NO. 70H37	

FOR INDEX OF SHEETS, SEE SHEET NO. 2
FOR SUMMARY OF QUANTITIES, SEE SHEET NO. 8

PROPOSED
HIGHWAY PLANS

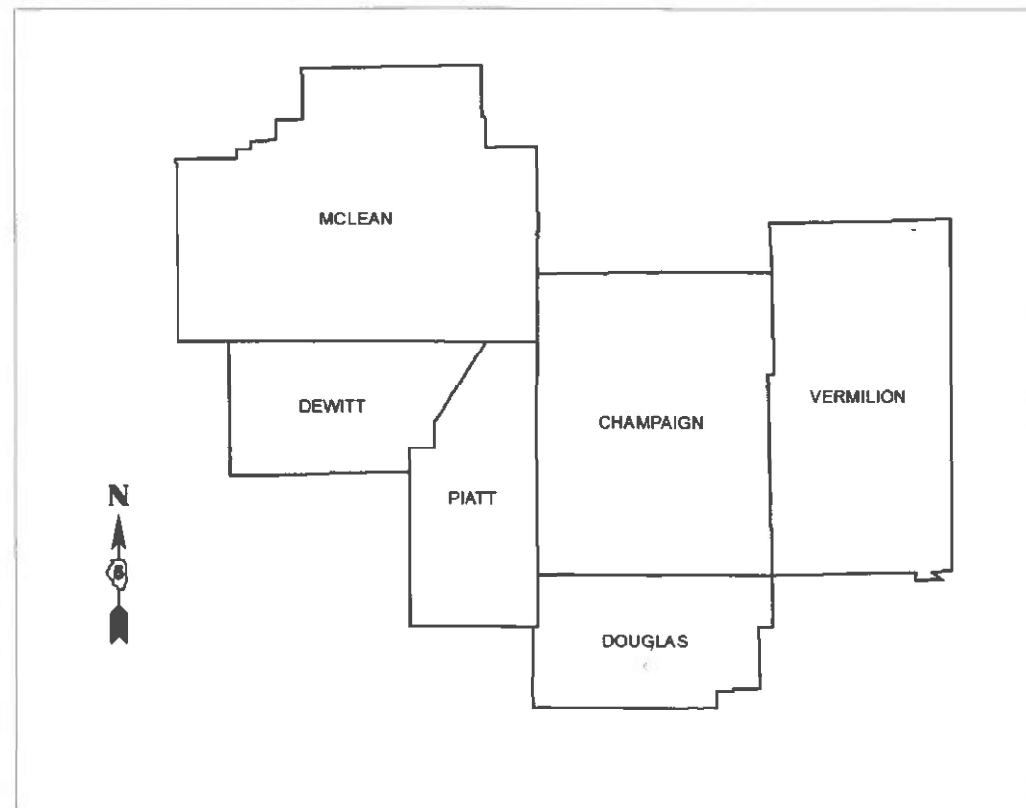
VARIOUS ROUTES
SECTION D5 WEED SPRAYING 2025-1
DISTRICT WIDE WEED SPRAYING
VARIOUS COUNTIES

C-95-022-25



FULL SIZE PLANS HAVE BEEN PREPARED USING STANDARD ENGINEERING SCALES. REDUCED SIZED PLANS WILL NOT CONFORM TO STANDARD SCALES. IN MAKING MEASUREMENTS ON REDUCED PLANS, THE ABOVE SCALES MAY BE USED.

J.U.L.I.E.
JOINT UTILITY LOCATION INFORMATION FOR EXCAVATION
1-800-892-0123
OR 811



GROSS LENGTH = 2,996,380.68 FT. = 567.496 MILE
NET LENGTH = 2,996,380.68 FT. = 567.496 MILE

PROJECT ENGINEER: JEANNIE BLAND
DESIGNER: CHRISTINA GOSNELL
PHONE: 217-465-4181
CONTRACT NO. 70H37

STATE OF ILLINOIS
DEPARTMENT OF TRANSPORTATION

SUBMITTED 10/8 2024

Kennel A. Carmett
REGIONAL ENGINEER

December 6, 2024

Scott A. Elk
ENGINEER OF DESIGN AND ENVIRONMENT

December 6, 2024

James J. Gu
DIRECTOR OF HIGHWAYS PROJECT IMPLEMENTATION 13

PRINTED BY THE AUTHORITY
OF THE STATE OF ILLINOIS

INDEX OF SHEETS

<u>SHEET NO.</u>	<u>DESCRIPTION</u>
1	COVER SHEET
2	INDEX OF SHEETS, LIST OF STANDARDS & GENERAL NOTES
3	LOCATION MAP 1: DEWITT & PIATT COUNTY
4	LOCATION MAP 2: MCLEAN COUNTY
5	LOCATION MAP 3: CHAMPAIGN COUNTY
6	LOCATION MAP 4: VERMILION COUNTY
7	LOCATION MAP 5: DOUGLAS COUNTY
8	SUMMARY OF QUANTITIES
9-19	SCHEDULE OF QUANTITIES

GENERAL NOTES

G.N.-100A

ELECTRONIC FILES AND/ OR ELECTRONIC SURVEY INFORMATION INCLUDING CADD FILES WILL NOT BE AVAILABLE TO THE CONTRACTOR.

COMMITMENTS

THERE ARE NO COMMITMENTS ON THIS PROJECT.

LIST OF HIGHWAY STANDARDS

<u>STANDARD NO.</u>	<u>DESCRIPTION</u>
000001-08	STANDARD SYMBOLS, ABBREVIATIONS AND PATTERNS
701101-05	OFF- ROAD OPERATIONS, MULTILANE, 15' (4.5 m) TO 24' (600 m) FROM PAVEMENT EDGE
701106-02	OFF- ROAD OPERATIONS, MULTILANE, MORE THAN 15' (4.5 m) AWAY
701426-09	LANE CLOSURE, MULTILANE, INTERMITTENT OR MOVING OPERATION, FOR SPEEDS \geq 45 MPH
701901-10	TRAFFIC CONTROL DEVICES

**STATE OF ILLINOIS
DEPARTMENT OF TRANSPORTATION**

**INDEX OF SHEETS, HIGHWAY STANDARDS,
GENERAL NOTES & COMMITMENTS**

F.A. RTE.	SECTION	COUNTY	TOTAL SHEETS	SHEET NO.
VAR.	D5 WEED SPRAYING 2025-1	VARIOUS	19	2
CONTRACT NO. 70H37				
		ILLINOIS	FED. AID PROJECT	

SCALE: SHEET 1 OF 1 SHEETS STA. TO STA.


USER NAME = Christina.Gosnell	DESIGNED -	REVISED -
	DRAWN -	REVISED -
	CHECKED -	REVISED -
PLOT DATE = 10/1/2024	DATE -	REVISED -

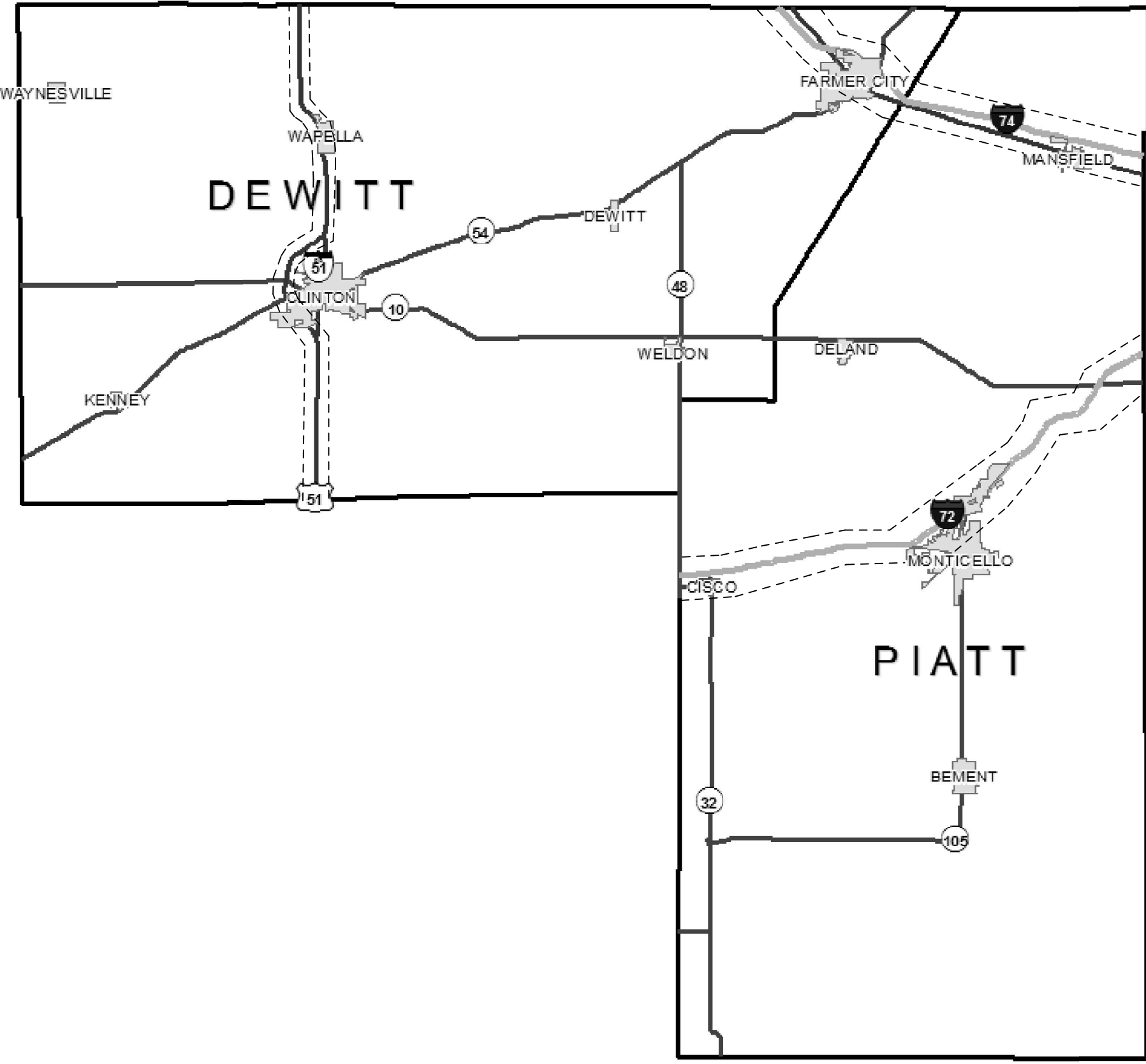
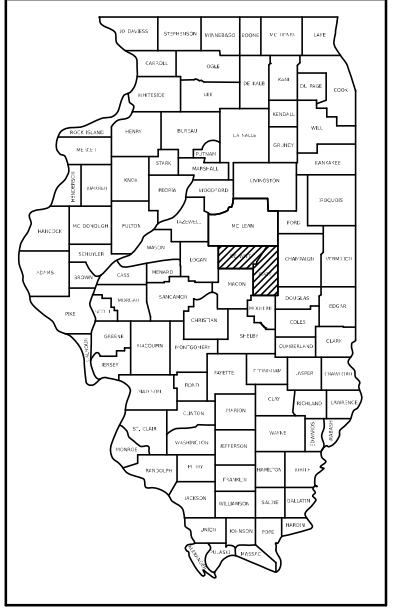
LOCATION MAP 1: DEWITT & PIATT COUNTY

TOWNSHIPS:

DEWITT: SANTA ANNA, WAPELLA, CLINTONIA, TEXAS

PIATT: BLUE RIDGE, WILLOW BRANCH, MONTICELLO, SAGAMON


 WEED SPRAYING LOCATION



MODEL: Location Map_1 [Sheet]
 FILE NAME: c:\p\work\wv\proj\proj\proj\1017635\0570\H37-4\ht-location map.dgn

USER NAME = Bridgette.Pierson	DESIGNED -	REVISED -
	DRAWN -	REVISED -
	CHECKED -	REVISED -
PLOT DATE = 10/8/2024	DATE -	REVISED -

**STATE OF ILLINOIS
DEPARTMENT OF TRANSPORTATION**

LOCATION MAP 1 DEWITT & PIATT COUNTY			
SCALE:	SHEET 1	OF 5 SHEETS	STA. TO STA.

F.A. RTE.	SECTION	COUNTY	TOTAL SHEETS	SHEET NO.
VAR.	D5 WEED SPRAYING 2025-1	VARIOUS	19	3
CONTRACT NO. 70H37				
ILLINOIS FED. AID PROJECT				

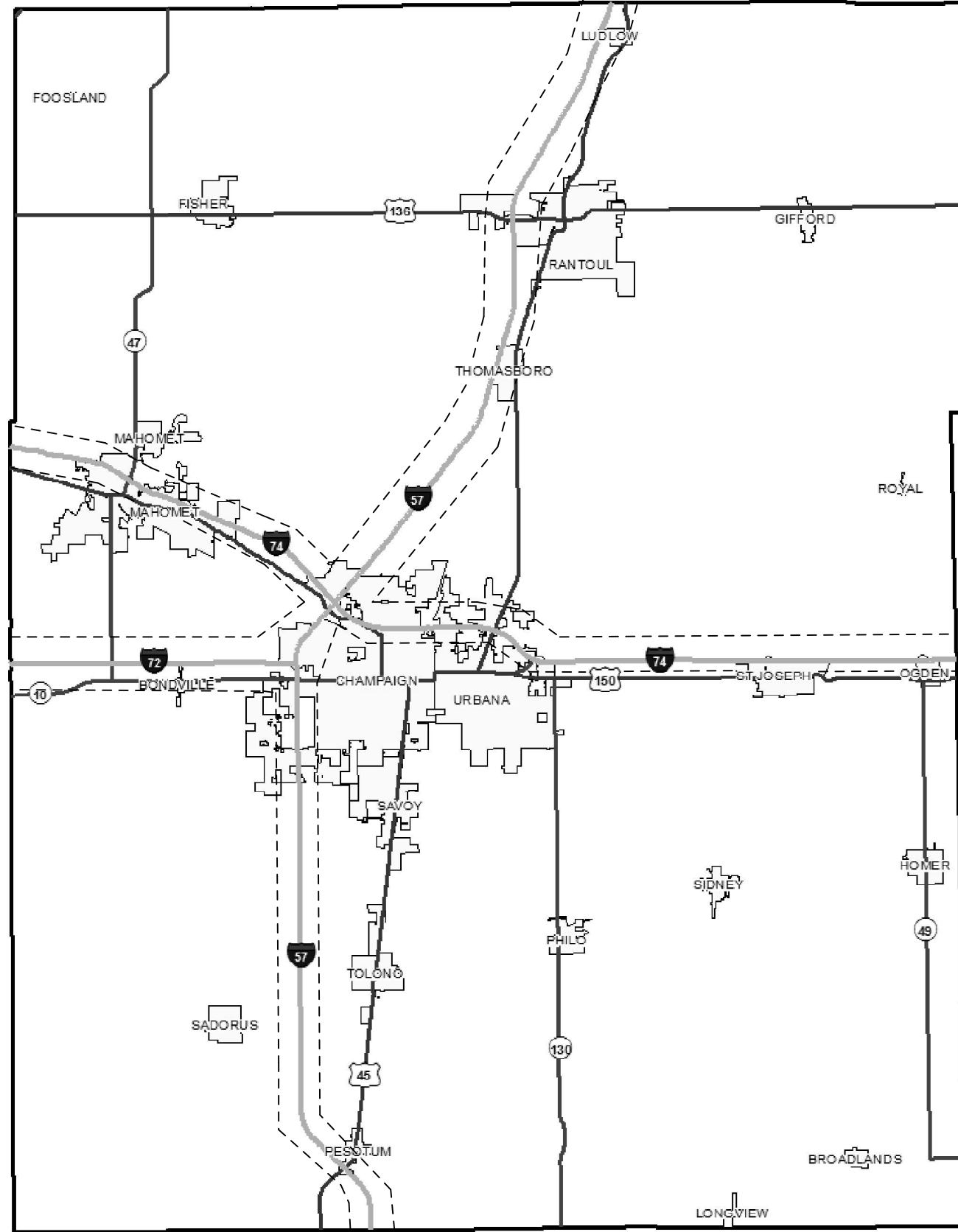
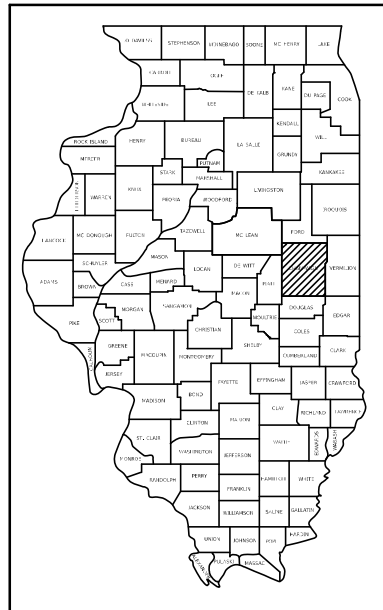
LOCATION MAP 3: CHAMPAIGN COUNTY

TOWNSHIPS:

MAHOMET, HENSLEY, SCOTT, SOMER,
 CHAMPAIGN CITY, URBANA, ST. JOSEPH,
 OGDEN, RANTOUL, LUDLOW, TOLONO,
 PESOTUM, CUNNINGHAM



WEED SPRAYING LOCATION



MODEL: Location Map 3 [Sheet]
 FILE NAME: c:\p\work\weed\proj\csd1017635\0570H37-4th-location map.dgn

USER NAME = Bridgette.Pierson	DESIGNED -	REVISED -
	DRAWN -	REVISED -
	CHECKED -	REVISED -
PLOT DATE = 10/8/2024	DATE -	REVISED -

**STATE OF ILLINOIS
 DEPARTMENT OF TRANSPORTATION**


**LOCATION MAP 3
 CHAMPAIGN COUNTY**

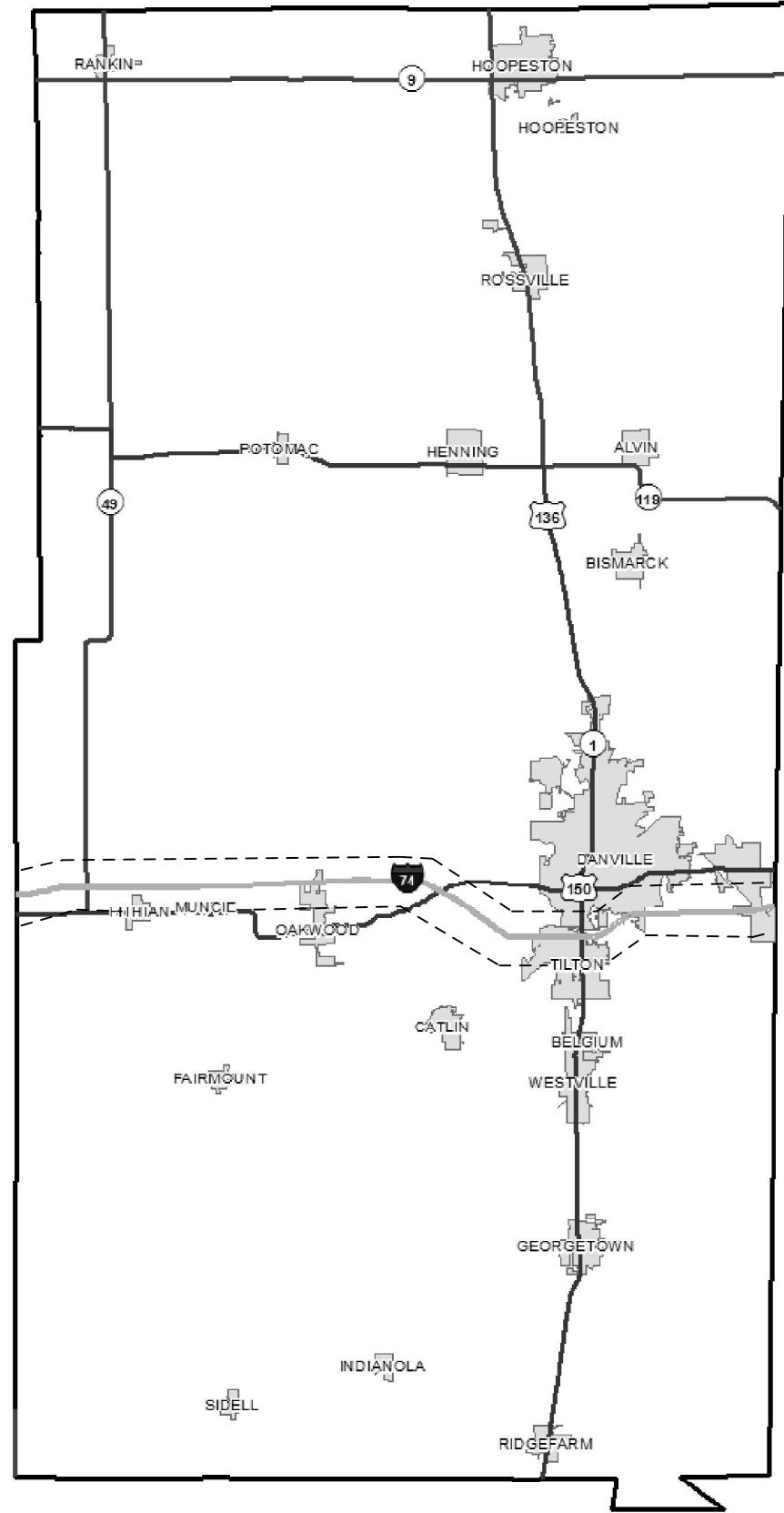
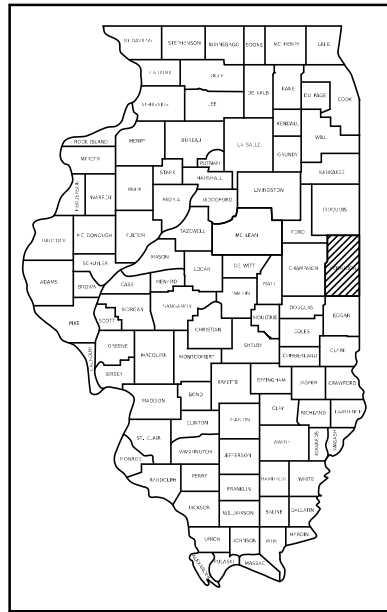
SCALE: SHEET 3 OF 5 SHEETS STA. TO STA.

F.A. RTE.	SECTION	COUNTY	TOTAL SHEETS	SHEET NO.
VAR.	D5 WEED SPRAYING 2025-1	VARIOUS	19	5
CONTRACT NO. 70H37				
ILLINOIS FED. AID PROJECT				

LOCATION MAP 4: VERMILION COUNTY

TOWNSHIPS:
OAKWOOD, CATLIN, DANVILLE


WEED SPRAYING LOCATION



MODEL: Location Map 4 [Sheet]
FILE NAME: c:\p\work\weed\proj\sets\1017635\0570\H37-shil-location map.dgn

USER NAME = Bridgette.Pierson	DESIGNED -	REVISED -
	DRAWN -	REVISED -
	CHECKED -	REVISED -
PLOT DATE = 10/8/2024	DATE -	REVISED -

STATE OF ILLINOIS
DEPARTMENT OF TRANSPORTATION


LOCATION MAP 4
VERMILION COUNTY

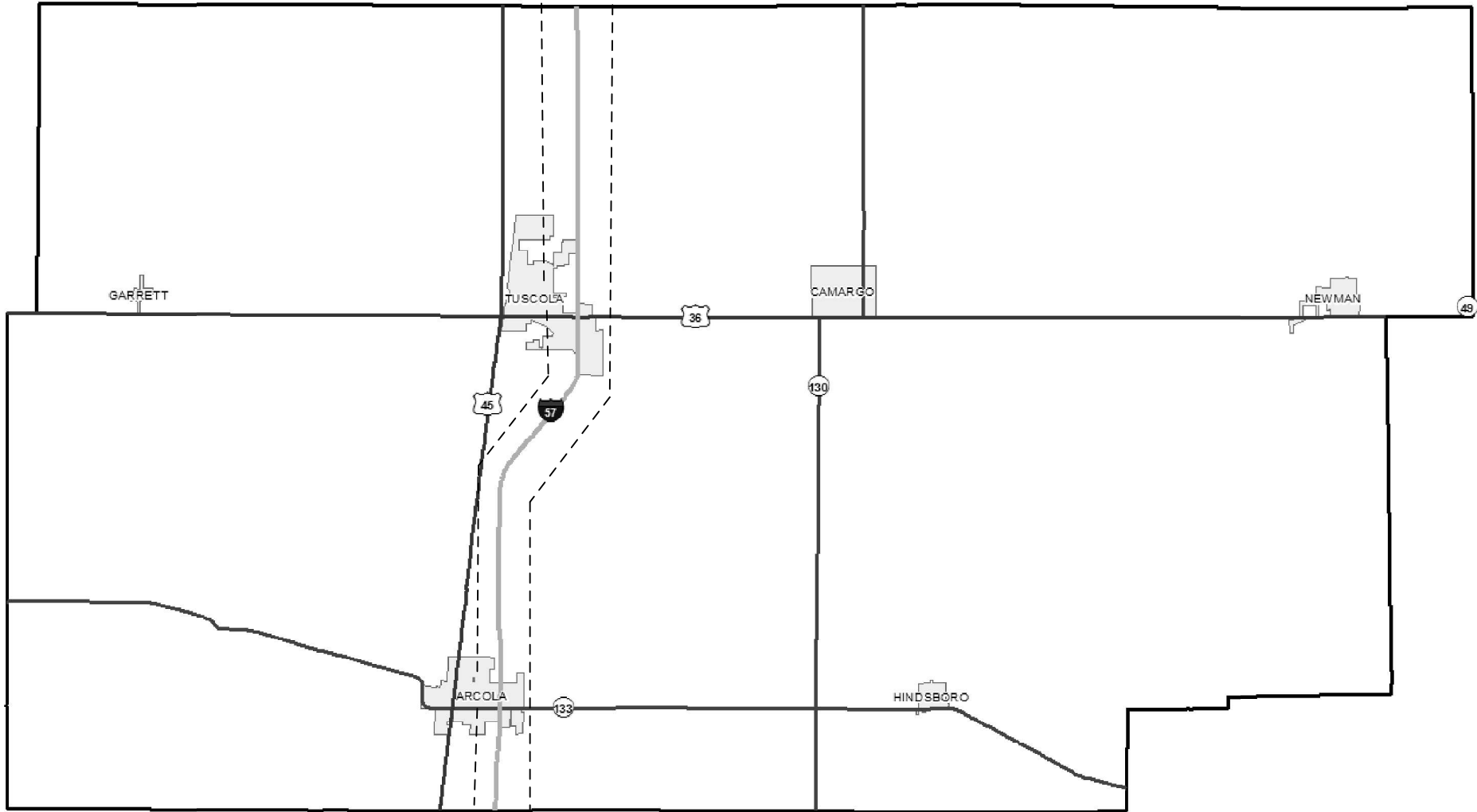
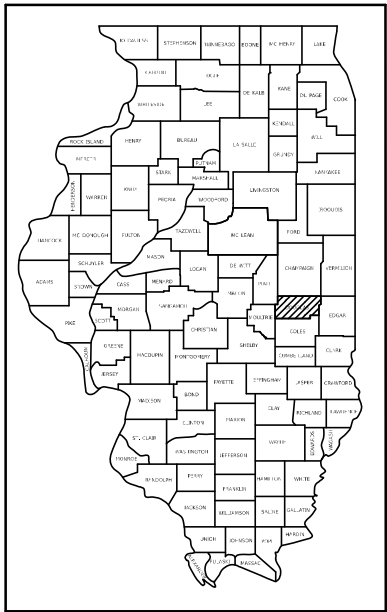
SCALE: SHEET 4 OF 5 SHEETS STA. TO STA.

F.A. RTE.	SECTION	COUNTY	TOTAL SHEETS	SHEET NO.
VAR.	D5 WEED SPRAYING 2025-1	VARIOUS	19	6
CONTRACT NO. 70H37				
ILLINOIS FED. AID PROJECT				

LOCATION MAP 5: DOUGLAS COUNTY

TOWNSHIPS:
TUSCOLA, ARCOLA


 WEED SPRAYING LOCATION



MODEL: Location Map 5 (Sheet)
 FILE NAME: c:\p\work\wv\dot\proj\dot\1017635\dot\570\H37-4\h\location map.dgn

USER NAME = Bridgette.Pierson	DESIGNED -	REVISED -
	DRAWN -	REVISED -
	CHECKED -	REVISED -
PLOT DATE = 10/8/2024	DATE -	REVISED -

**STATE OF ILLINOIS
DEPARTMENT OF TRANSPORTATION**

**LOCATION MAP 5
DOUGLAS COUNTY**

SCALE: SHEET 5 OF 5 SHEETS STA. TO STA.

F.A. RTE.	SECTION	COUNTY	TOTAL SHEETS	SHEET NO.
VAR.	D5 WEED SPRAYING 2025-1	VARIOUS	19	7
CONTRACT NO. 70H37				
ILLINOIS FED. AID PROJECT				

SCHEDULE OF QUANTITIES

LOCATION #1

DEWITT COUNTY

ROUTE	LOCATION	STARTING LOCATION	TO	ENDING LOCATION	LENGTH (FOOT)	ESTIMATED AREA (ACRES)	X0322294		X0325947		K0029636	
							PLATEAU HERBICIDE		MILESTONE		ESCORT XP HERBICIDE	
							(GALLON)		(GALLON)		(POUND)	
						RURAL	URBAN	RURAL	URBAN	RURAL	URBAN	
I74	EB	MCLEAN COUNTY LINE		SN 020-0034 - IL 54 INTERCHANGE	20,999.41	14.46	0.34		0.56		0.30	
I74	WB	MCLEAN COUNTY LINE		SN 020-0034 - IL 54 INTERCHANGE	20,999.41	14.46	0.34		0.56		0.30	
I74	EB RAMPS	EXIT 159 - IL 54 INTERCHANGE		EXIT 159 - IL 54 INTERCHANGE	2,396.23	1.65	0.04		0.06		0.03	
I74	WB RAMPS	EXIT 159 - IL 54 INTERCHANGE		EXIT 159 - IL 54 INTERCHANGE	2,390.60	1.65	0.04		0.06		0.03	
I74	EB	SN 020-0034 - IL 54 INTERCHANGE		PIATT COUNTY LINE	6,330.01	4.36	0.10		0.17		0.09	
I74	WB	SN 020-0034 - IL 54 INTERCHANGE		PIATT COUNTY LINE	6,330.01	4.36	0.10		0.17		0.09	
US 51	NB	MCLEAN COUNTY LINE		WAYNESVILLE ROAD	19,060.80	13.13	0.31		0.51		0.27	
US 51	SB	MCLEAN COUNTY LINE		WAYNESVILLE ROAD	19,060.80	13.13	0.31		0.51		0.27	
US 51	NB	WAYNESVILLE ROAD		ELM STREET IN WAPELLA	2,956.80	1.02		0.02		0.04		0.02
US 51	SB	WAYNESVILLE ROAD		ELM STREET IN WAPELLA	2,956.80	1.02		0.02		0.04		0.02
US 51	SB	ELM STREET IN WAPELLA		4TH STREET IN WAPELLA	3,220.80	1.11		0.03		0.04		0.02
US 51	NB	THORPS ROAD IN WAPELLA		800 FT SOUTH OF THORPS ROAD	800.00	0.28		0.01		0.01		0.01
US 51	SB	THORPS ROAD IN WAPELLA		800 FT SOUTH OF THORPS ROAD	800.00	0.28		0.01		0.01		0.01
US 51	NB	800 FT SOUTH OF THORPS ROAD		WALNUT ROAD IN CLINTON	16,209.60	11.16		0.26		0.44		0.23
US 51	SB	800 FT SOUTH OF THORPS ROAD		WALNUT ROAD IN CLINTON	16,209.60	11.16		0.26		0.44		0.23
US 51	NB	WALNUT ROAD IN CLINTON		S.N.020-0052 / TEN MILE CREEK	6,600.00	4.55	0.11		0.18		0.09	
US 51	SB	WALNUT ROAD IN CLINTON		S.N.020-0053 / TEN MILE CREEK	6,600.00	4.55	0.11		0.18		0.09	
US 51	NB	S.N. 020-0052 / TEN MILE CREEK		TR 203B / MEADOWBROOK ROAD	19,377.60	13.35		0.31		0.52		0.28
US 51	SB	S.N. 020-0053 / TEN MILE CREEK		TR 203B / MEADOWBROOK ROAD	19,377.60	13.35		0.31		0.52		0.28
US 51	NB	TR 203B / MEADOWBROOK ROAD		DEWITT / MACON COUNTY LINE	20,961.60	14.44	0.34		0.56		0.30	
US 51	SB	TR 203B / MEADOWBROOK ROAD		DEWITT / MACON COUNTY LINE	20,961.60	14.44	0.34		0.56		0.30	
DEWITT COUNTY SUB-TOTAL =							2.46	1.24	4.11	2.06	2.17	1.09

MODEL: Schedule 1 (Sheet)
 FILE NAME: c:\p\work\wrt\gossnell\1017635\DEWITT\70H37-sht-schedule.dgn

USER NAME = Christina.Gosnell	DESIGNED -	REVISED -
	DRAWN -	REVISED -
	CHECKED -	REVISED -
PLOT DATE = 10/1/2024	DATE -	REVISED -

**STATE OF ILLINOIS
DEPARTMENT OF TRANSPORTATION**

**SCHEDULE OF QUANTITIES
LOCATION #1- DEWITT CO.**

SCALE: SHEET 1 OF 11 SHEETS STA. TO STA.

F.A. RTE.	SECTION	COUNTY	TOTAL SHEETS	SHEET NO.
VAR.	D5 WEED SPRAYING 2025-1	VARIOUS	19	9
CONTRACT NO. 70H37				
ILLINOIS FED. AID PROJECT				

SCHEDULE OF QUANTITIES

LOCATION #1, CONT.

PIATT COUNTY

ROUTE	LOCATION	STARTING LOCATION	TO	ENDING LOCATION	LENGTH (FOOT)	ESTIMATED AREA (ACRES)	X0322294		X0325947		K0029636	
							PLATEAU HERBICIDE		MILESTONE		ESCORT XP HERBICIDE	
							(GALLON)		(GALLON)		(POUND)	
						RURAL	URBAN	RURAL	URBAN	RURAL	URBAN	
I72	EB RAMP	MACON COUNTY LINE		I72 MERGE	1,227.81	0.85	0.02		0.03		0.02	
I72	WB RAMP	MACON COUNTY LINE		I72 MERGE	1,220.00	0.84	0.02		0.03		0.02	
I72	EB	MACON COUNTY LINE		MP 162.98	37,609.40	25.90	0.61		1.01		0.53	
I72	WB	MACON COUNTY LINE		MP 162.98	37,609.40	25.90	0.61		1.01		0.53	
I72	EB	MP 162.98		SN 074-0065 - BRIDGE ST INT	5,069.70	3.49		0.08		0.14		0.07
I72	WB	MP 162.98		SN 074-0065 - BRIDGE ST INT	5,069.70	3.49		0.08		0.14		0.07
I72	EB RAMPS	EXT 164 - BRIDGE ST INT		EXT 164 - BRIDGE ST INT	2,381.10	1.64		0.04		0.06		0.03
I72	WB RAMPS	EXT 164 - BRIDGE ST INT		EXT 164 - BRIDGE ST INT	2,402.26	1.65		0.04		0.06		0.03
I72	EB	SN 074-0065 - BRIDGE ST INT		SN 074-0071 - IL 105 INT	10,543.20	7.26		0.17		0.28		0.15
I72	WB	SN 074-0065 - BRIDGE ST INT		SN 074-0071 - IL 105 INT	10,543.20	7.26		0.17		0.28		0.15
I72	EB RAMPS	EXT 166 - IL 105 INT		EXT 166 - IL 105 INT	3,736.60	2.57		0.06		0.10		0.05
I72	WB RAMPS	EXT 166 - IL 105 INT		EXT 166 - IL 105 INT	2,441.60	1.68		0.04		0.07		0.03
I72	EB	SN 074-0071 - IL 105 INT		MP 167.58	8,242.54	5.68		0.13		0.22		0.12
I72	WB	SN 074-0071 - IL 105 INT		MP 167.58	8,242.54	5.68		0.13		0.22		0.12
I72	EB	MP 167.58		SN 074-0026 - WHITE HEATH RD INT	7,631.60	5.26	0.12		0.21		0.11	
I72	WB	MP 167.58		SN 074-0026 - WHITE HEATH RD INT	7,631.60	5.26	0.12		0.21		0.11	
I72	EB RAMPS	EXT 169 - WHITE HEATH RD INT		EXT 169 - WHITE HEATH RD INT	2,350.05	1.62	0.04		0.06		0.03	
I72	WB RAMPS	EXT 169 - WHITE HEATH RD INT		EXT 169 - WHITE HEATH RD INT	2,011.94	1.39	0.03		0.05		0.03	
I72	EB	SN 074-0026 - WHITE HEATH RD INT		SN 074-0007 - IL 10 INT	13,539.58	9.32	0.22		0.36		0.19	
I72	WB	SN 074-0026 - WHITE HEATH RD INT		SN 074-0007 - IL 10 INT	13,539.58	9.32	0.22		0.36		0.19	
I72	EB RAMPS	EXT 172 - IL 10 INTER		EXT 172 - IL 10 INT	2,035.94	1.40	0.03		0.05		0.03	
I72	WB RAMPS	EXT 172 - IL 10 INT		EXT 172 - IL 10 INT	2,030.86	1.40	0.03		0.05		0.03	
I72	EB	SN 074-0007 - IL 10 INT		CHAMPAIGN COUNTY LINE	9,648.13	6.64	0.16		0.26		0.14	
I72	WB	SN 074-0007 - IL 10 INT		CHAMPAIGN COUNTY LINE	9,648.13	6.64	0.16		0.26		0.14	
I74	EB	DEWITT COUNTY LINE		SN 074-0044 - MANSFIELD INT	31,350.37	21.59	0.51		0.84		0.45	
I74	WB	DEWITT COUNTY LINE		SN 074-0044 - MANSFIELD INT	31,350.37	21.59	0.51		0.84		0.45	
I74	EB RAMPS	EXT 166 - MANSFIELD INT		EXT 166 - MANSFIELD INT	2,340.90	1.61	0.04		0.06		0.03	
I74	WB RAMPS	EXT 166 - MANSFIELD INT		EXT 166 - MANSFIELD INT	2,295.55	1.58	0.04		0.06		0.03	
I74	EB	SN 074-0044 - MANSFIELD INT		CHAMPAIGN COUNTY LINE	10,586.90	7.29	0.17		0.28		0.15	
I74	WB	SN 074-0044 - MANSFIELD INT		CHAMPAIGN COUNTY LINE	10,586.90	7.29	0.17		0.28		0.15	
PIATT COUNTY SUB-TOTAL =							3.81	0.95	6.36	1.58	3.36	0.83
LOCATION 1 SUB-TOTAL =							6.28	2.18	10.46	3.64	5.52	1.92

MODEL: Schedule 2 (Sheet)
 FILE NAME: c:\p\work\piatt\gossnell\1017635D570H37-sht-schedule.dgn

USER NAME = Christina.Gosnell	DESIGNED -	REVISED -	STATE OF ILLINOIS DEPARTMENT OF TRANSPORTATION	SCHEDULE OF QUANTITIES LOCATION #1 - PIATT CO.	F.A. RTE.	SECTION	COUNTY	TOTAL SHEETS	SHEET NO.	
	DRAWN -	REVISED -			VAR.	D5 WEED SPRAYING 2025-1	VARIOUS	19	10	
	CHECKED -	REVISED -			CONTRACT NO. 70H37					
PLOT DATE = 10/1/2024	DATE -	REVISED -			SCALE:	SHEET 2	OF 11	SHEETS	STA.	TO STA.

SCHEDULE OF QUANTITIES

LOCATION #2

MCLEAN COUNTY

ROUTE	LOCATION	STARTING LOCATION	TO	ENDING LOCATION	LENGTH (FOOT)	ESTIMATED AREA (ACRES)	X0322294		X0325947		K0029636	
							PLATEAU HERBICIDE		MILESTONE		ESCORT XP HERBICIDE	
							(GALLON)		(GALLON)		(POUND)	
						RURAL	URBAN	RURAL	URBAN	RURAL	URBAN	
I-74	WB	WOODFORD CO LINE		CARLOCK INT	6,060.35	4.17	0.10		0.16		0.09	
I-74	EB	WOODFORD CO LINE		CARLOCK INT	6,060.35	4.17	0.10		0.16		0.09	
I-74	WB RAMPS	CARLOCK INT		CARLOCK INT	1,712.12	1.18	0.03		0.05		0.02	
I 74	EB RAMPS	CARLOCK INT		CARLOCK INT	1,937.74	1.33	0.03		0.05		0.03	
I-74	WB	CARLOCK INT		US 150 INT	27,350.35	18.84	0.44		0.74		0.39	
I-74	EB	CARLOCK INT		US 150 INT	27,350.35	18.84	0.44		0.74		0.39	
I-74	NW RAMP US 150 INT	I74 WB		US 150	827.63	0.57	0.01		0.02		0.01	
I-74	SW RAMP US 150 INT	I74 EB		US 150	1,536.46	1.06	0.02		0.04		0.02	
I-74	SE RAMP US 150 INT	I74 EB		US 150	577.44	0.40	0.01		0.02		0.01	
I-74	NE RAMP US 150 INT	I74 WB		US 150	1,455.19	1.00	0.02		0.04		0.02	
I-74	WB	US 150 INT		SN 057-0105 OVERHEAD	7,132.32	4.91	0.12		0.19		0.10	
I-74	EB	US 150 INT		SN 057-0105 OVERHEAD	7,132.32	4.91	0.12		0.19		0.10	
I-74	EB	SN 057-0105 OVERHEAD		EXIT 127	2,044.81	1.41		0.03		0.06	0.03	
I-74	WB	SN 057-0105 OVERHEAD		EXIT 163 MERGE	4,331.74	2.98		0.07		0.12	0.06	
I-74	EB	I55/I74 SPLIT - EXIT 127		I55/I74 MERGE	3,267.34	2.25		0.05		0.09	0.05	
I74	EB	I55/I74 SPLIT - EXIT 127		I55 MERGE	5,604.07	3.86		0.09		0.15	0.08	
I74	WB	EXIT 163 MERGE		EXIT 163 SB	1,670.66	1.15		0.03		0.04	0.02	
I74	WB	EXIT 163 MERGE		EXIT 163 NB	3,785.89	2.61		0.06		0.10	0.05	
I74/I55	SB/NB	I74/I55 MERGE		RAAB RD	514.21	0.35		0.01		0.01	0.01	
I74/I55	SB/NB	RAAB RD		MARKET ST INT	15,475.37	10.66		0.25		0.42	0.22	
I74/I55	SB RAMPS	MARKET ST INT		MARKET ST INT	3,138.30	2.16		0.05		0.08	0.04	
I74/I55	NB RAMPS	MARKET ST INT		MARKET ST INT	3,520.80	2.42		0.06		0.09	0.05	
I74/I55	SB/NB	MARKET ST INT		SN 057-0006	13,208.54	9.10		0.21		0.36	0.19	
I74/I55	SB	SN 057-006		I74/I55 SPLIT	1,648.95	1.14		0.03		0.04	0.02	
I74	EB	I74/I55 SPLIT		VETERANS PKWY INT	2,466.17	1.70		0.04		0.07	0.04	
I74	EB RAMPS	VETERANS PKWY INT		VETERANS PKWY INT	2,349.48	1.62		0.04		0.06	0.03	
I55	SB I74/I55 SPLIT	I74/I55 SPLIT		I55/VETERANS PKWY MERGE	4,080.86	2.81		0.07		0.11	0.06	
I55	SB I55/ VETS PKWY MERGE	I55/VETERANS PKWY MERGE		US 51/I74 EXIT	1,993.22	1.37		0.03		0.05	0.03	
I55	NB I55 EXIT 157B	EXIT 157B		NB I74/I55 MERGE	4,287.28	2.95		0.07		0.12	0.06	
I55	NB VETERANS PKWY	EXIT 157B		EXIT 157A	1,019.95	0.70		0.02		0.03	0.01	
I55	EB VETS PKWY/I74 MERGE	EXIT 157A		EB I74 MERGE	1,672.43	1.15		0.03		0.04	0.02	
VETERANS PKWY	EB VETS PKWY/EXIT 134B MERGE	EXIT 157A		SB I74 / EXIT 134B MERGE	879.91	0.61		0.01		0.02	0.01	
VETERANS PKWY	EB VETERANS PKWY	SB I74 / EXIT 134B MERGE		SN 057-0251	240.50	0.17		0.00		0.01	0.00	
VETERANS PKWY	WB VETERANS PKWY	SN 057-0251		I74 EXIT	350.80	0.24		0.01		0.01	0.00	
I74	NB I74 - VETERANS PKWY INT	NB I74/NB I55 MERGE		NB I74 EXIT 134B	3,366.42	2.32		0.05		0.09	0.05	
I74	SB I74 - VETERANS PKWY INT	VETERANS PKWY/EB I74 MERGE		EXIT 157A/EB I74 MERGE	717.74	0.49		0.01		0.02	0.01	

MODEL: Schedule 3 (Sheet)
 FILE NAME: c:\p\work\wv\1017635D570H37-sht-schedule.dgn

USER NAME = Christina.Gosnell	DESIGNED -	REVISED -
	DRAWN -	REVISED -
	CHECKED -	REVISED -
PLOT DATE = 10/1/2024	DATE -	REVISED -

**STATE OF ILLINOIS
DEPARTMENT OF TRANSPORTATION**

**SCHEDULE OF QUANTITIES
LOCATION #2 - MCLEAN CO.**

SCALE: SHEET 3 OF 11 SHEETS STA. TO STA.

F.A. RTE.	SECTION	COUNTY	TOTAL SHEETS	SHEET NO.
VAR.	D5 WEED SPRAYING 2025-1	VARIOUS	19	11
CONTRACT NO. 70H37				
		ILLINOIS	FED. AID PROJECT	

SCHEDULE OF QUANTITIES

LOCATION #2

MCLEAN COUNTY, CONT.

ROUTE	LOCATION	STARTING LOCATION	TO	ENDING LOCATION	LENGTH (FOOT)	ESTIMATED AREA (ACRES)	X0322294		X0325947		K0029636	
							PLATEAU HERBICIDE		MILESTONE		ESCORT XP HERBICIDE	
							(GALLON)		(GALLON)		(POUND)	
						RURAL	URBAN	RURAL	URBAN	RURAL	URBAN	
I74	NB I74 - EXIT 134B RAMP	EXIT 134B		EXIT 134B/VETERANS PKWY MERGE	1,263.92	0.87		0.02		0.03		0.02
NB/SB VETS PKWY	SN 057-0251 TO SN 057-0254	SN 057-0251		SN 057-0254	310.00	0.43		0.01		0.02		0.01
I74	NB I74 - EXIT 134A RAMP	EXIT 134A		EXIT 134A/VETERANS PKWY MERGE	876.44	0.60		0.01		0.02		0.01
VETS PKWY	WB VETERANS PKWY	NB I74 EXIT		NB I74 MERGE	1,143.96	0.79		0.02		0.03		0.02
NB/SB VETS PKWY	SN 057-0251 TO SN 057-0254	SN 057-0254		NB I74 EXIT	1,405.35	1.94		0.05		0.08		0.04
I74/I55	NB	SN 057-0006		NB I55/I74 MERGE	1,826.85	1.26		0.03		0.05		0.03
I74	EB	I74 - 157A MERGE		US 51 INT	7,352.19	5.06		0.12		0.20		0.10
I74	WB	I74 - EXIT 134B		US 51 INT	7,411.42	5.10		0.12		0.20		0.11
I74	EB RAMPS	US 51 INT		US 51 INT	2,895.20	1.99		0.05		0.08		0.04
I74	WB RAMPS	US 51 INT		US 51 INT	2,880.07	1.98		0.05		0.08		0.04
I74	EB	US 51 INT		SN 057-0127 - DOWNS INT	37,091.55	25.55		0.60		1.00		0.53
I74	WB	US 51 INTERCHANGE		SN 057-0127 - DOWNS INT	37,091.55	25.55		0.60		1.00		0.53
I74	EB RAMPS	EXIT 142 DOWNS INTERCHANGE		EXIT 142 DOWNS INTERCHANGE	2,341.14	1.61		0.04		0.06		0.03
I74	WB RAMPS	EXIT 142 DOWNS INTERCHANGE		EXIT 142 DOWNS INTERCHANGE	2,136.60	1.47		0.03		0.06		0.03
I74	EB	SN 057-0127 - DOWNS INT		MP 143.47	5,591.12	3.85		0.09		0.15		0.08
I74	WB	SN 057-0127 - DOWNS INT		MP 143.47	5,591.12	3.85		0.09		0.15		0.08
I74	EB	MP 143.47		SN 057-0132 - LEROY INT	30,350.42	20.90	0.49		0.82		0.43	
I74	WB	MP 143.47		SN 057-0132 - LEROY INT	30,350.42	20.90	0.49		0.82		0.43	
I74	EB RAMPS	EXIT 149 LEROY INT		EXIT 149 LEROY INT	2,414.51	1.66	0.04		0.06		0.03	
I74	WB RAMPS	EXIT 149 LEROY INT		EXIT 149 LEROY INT	2,391.69	1.65	0.04		0.06		0.03	
I74	EB	SN 057-0132 - LEROY INT		EXIT 152 US 136 INT	14,638.82	10.08	0.24		0.39		0.21	
I74	WB	SN 057-0132 - LEROY INT		EXIT 152 US 136 INT	14,638.82	10.08	0.24		0.39		0.21	
I74	EB RAMPS	EXIT 152 US 136 INT		EXIT 152 US 136 INT	2,562.87	1.77	0.04		0.07		0.04	
I74	WB RAMPS	EXIT 152 US 136 INT		EXIT 152 US 136 INT	2,545.81	1.75	0.04		0.07		0.04	
I74	EB	EXIT 152 US 136 INT		DEWITT COUNTY LINE	15,688.70	10.80	0.25		0.42		0.22	
I74	WB	EXIT 152 US 136 INT		DEWITT COUNTY LINE	15,688.70	10.80	0.25		0.42		0.22	
I55	NB	LOGAN COUNTY LINE		SN 057-0155 - US 136 INT	16,582.03	11.42	0.27		0.45		0.24	
I55	SB	LOGAN COUNTY LINE		SN 057-0154 - US 136 INT	16,582.03	11.42	0.27		0.45		0.24	
I55	NB RAMPS	EXIT 145 US 136 INT		EXIT 145 US 136 INT	3,254.46	2.24	0.05		0.09		0.05	
I55	SB RAMPS	EXIT 145 US 136 INT		EXIT 145 US 136 INT	2,671.70	1.84	0.04		0.07		0.04	
I55	NB	SN 057-0155 - US 136 INT		MP 153.42	45,813.90	31.55	0.74		1.23		0.65	
I55	SB	SN 057-0154 - US 136 INT		MP 153.42	45,813.90	31.55	0.74		1.23		0.65	
I55	NB	MP 153.42		SN 057-0161 - SHIRLEY INT	2,050.13	1.41		0.03		0.06		0.03
I55	SB	MP 153.42		SN 057-0161 - SHIRLEY INT	2,050.13	1.41		0.03		0.06		0.03
I55	NB RAMPS	EXIT 154 SHIRLEY INT		EXIT 154 SHIRLEY INT	2,901.80	2.00		0.05		0.08		0.04
I55	SB RAMPS	EXIT 154 SHIRLEY INT		EXIT 154 SHIRLEY INT	2,559.20	1.76		0.04		0.07		0.04

MODEL: Schedule 4 (Sheet)
FILE NAME: c:\pwworking\dotcom\10176335\DOT\0570H37-shts\schedule.dgn

USER NAME = Christina.Gosnell	DESIGNED -	REVISED -
	DRAWN -	REVISED -
	CHECKED -	REVISED -
PLOT DATE = 10/1/2024	DATE -	REVISED -

**STATE OF ILLINOIS
DEPARTMENT OF TRANSPORTATION**

**SCHEDULE OF QUANTITIES
LOCATION #2 - MCLEAN CO.**

SCALE: SHEET 4 OF 11 SHEETS STA. TO STA.

F.A. RTE.	SECTION	COUNTY	TOTAL SHEETS	SHEET NO.
VAR.	D5 WEED SPRAYING 2025-1	VARIOUS	19	12
CONTRACT NO. 70H37				
ILLINOIS FED. AID PROJECT				

SCHEDULE OF QUANTITIES

LOCATION #2

MCLEAN COUNTY, CONT.

ROUTE	LOCATION	STARTING LOCATION	TO	ENDING LOCATION	LENGTH (FOOT)	ESTIMATED AREA (ACRES)	X0322294		X0325947		K0029636	
							PLATEAU HERBICIDE		MILESTONE		ESCORT XP HERBICIDE	
							(GALLON)		(GALLON)		(POUND)	
						RURAL	URBAN	RURAL	URBAN	RURAL	URBAN	
I55	NB	SN 057-0161 - SHIRLEY INT		EXIT 157B	13,155.34	9.06		0.21		0.35		0.19
I55	SB	SN 057-0161 - SHIRLEY INT		I55 / VETERANS PKWY MERGE	13,127.09	9.04		0.21		0.35		0.19
I55	SB	I74/I55 MERGE		SN 057-0023	1,753.90	0.60		0.01		0.02		0.01
I55	NB	I74/I55 MERGE		SN 057-0022	1,753.90	0.60		0.01		0.02		0.01
I55	SB	SN 057-0023		EXIT 164 I39 NB	2,573.05	0.89		0.02		0.03		0.02
I55	NB	SN 057-0022		EXIT 164 I39 NB	2,573.05	0.89		0.02		0.03		0.02
I55	NB	EXIT 164 I39 NB		SN 057-0024	5,432.57	1.87		0.04		0.07		0.04
I55	SB	EXIT 164 I39 NB		SN 057-0025	5,432.57	1.87		0.04		0.07		0.04
I55	NB RAMPS	EXIT 165A/165B US 51 INT		EXIT 165A/165B US 51 INT	4,275.72	2.94		0.07		0.12		0.06
I55	SB RAMPS	EXIT 165A/165B US 51 INT		EXIT 165A/165B US 51 INT	2,723.08	1.88		0.04		0.07		0.04
I55	NB	SN 057-0024		START OF MED - VETS PKWY INT	11,505.00	3.96		0.09		0.15		0.08
I55	SB	SN 057-0025		START OF MED - VETS PKWY INT	11,505.00	3.96		0.09		0.15		0.08
I55	NB	START OF MED - VETS PKWY INT		SN 057-0237	1,776.18	1.22		0.03		0.05		0.03
I55	SB	START OF MED - VETS PKWY INT		SN 057-0238	1,776.18	1.22		0.03		0.05		0.03
I55	NB RAMPS	EXIT 167 - VETS PKWY INT		EXIT 167 - VETS PKWY INT	6,235.82	4.29		0.10		0.17		0.09
I55	SB RAMPS	EXIT 167 - VETS PKWY INT		EXIT 167 - VETS PKWY INT	5,738.35	3.95		0.09		0.15		0.08
I55	NB	SN 057-0237		SN 057-0162 - TOWANDA INT	19,142.35	13.18		0.31		0.51		0.27
I55	SB	SN 057-0238		SN 057-0162 TOWANDA INT	19,142.35	13.18		0.31		0.51		0.27
I55	NB RAMPS	EXIT 171 - TOWANDA INT		EXIT 171 - TOWANDA INT	2,352.39	1.62		0.04		0.06		0.03
I55	SB RAMPS	EXIT 171 - TOWANDA INT		EXIT 171 - TOWANDA INT	2,373.47	1.63		0.04		0.06		0.03
I55	NB	SN 057-0162		MP 172.27	6,983.05	4.81		0.11		0.19		0.10
I55	SB	SN 057-0162		MP 172.27	6,983.05	4.81		0.11		0.19		0.10
I55	NB	MP 172.27		SN 057-0171 - LEXINGTON INT	31,672.07	21.81	0.51		0.85		0.45	
I55	SB	MP 172.27		SN 057-0171 - LEXINGTON INT	31,672.07	21.81	0.51		0.85		0.45	
I55	NB RAMPS	EXIT 178 - LEXINGTON INT		EXIT 178 - LEXINGTON INT	2,355.88	1.62	0.04		0.06		0.03	
I55	SB RAMPS	EXIT 178 - LEXINGTON INT		EXIT 178 - LEXINGTON INT	2,383.32	1.64	0.04		0.06		0.03	
I55	NB	SN 057-0171 - LEXINGTON INT		SN 057-0152 - US 24 INT	43,700.00	30.10	0.71		1.18		0.62	
I55	SB	SN 057-0171 - LEXINGTON INT		SN 057-0152 - US 24 INT	43,700.00	30.10	0.71		1.18		0.62	
I55	NB RAMPS	EXIT 187 - US 24 CHENOA INT		EXIT 187 - US 24 CHENOA INT	3,334.72	2.30	0.05		0.09		0.05	
I55	SB RAMPS	EXIT 187 - US 24 CHENOA INT		EXIT 187 - US 24 CHENOA INT	3,885.14	2.68	0.06		0.10		0.06	
I55	NB	SN 057-0152 - US 24 INT		LIVINGSTON COUNTY LINE	6,027.48	4.15	0.10		0.16		0.09	
I55	SB	SN 057-0152 - US 24 INT		LIVINGSTON COUNTY LINE	6,027.48	4.15	0.10		0.16		0.09	
I39	NB	EXIT 164 I39 NB		SN 057-0215	4,690.48	3.23		0.08		0.13		0.07
I39	NB	SN 057-0215		NB I39/I55 MERGE	849.68	0.59		0.01		0.02		0.01
I39	NB	SB I55 EXIT 164		NB I39/I55 MERGE	1,247.62	0.86		0.02		0.03		0.02
I39	SB	NB I55 / SB I55 SPLIT		SN 057-0214	2,310.63	1.59		0.04		0.06		0.03

MODEL: Schedule 5 (Sheet)
 FILE NAME: c:\p\work\10176335\10176335\0570H37-sht-schedule.dgn

USER NAME = Christina.Gosnell	DESIGNED -	REVISED -
	DRAWN -	REVISED -
	CHECKED -	REVISED -
PLOT DATE = 10/1/2024	DATE -	REVISED -

**STATE OF ILLINOIS
DEPARTMENT OF TRANSPORTATION**

**SCHEDULE OF QUANTITIES
LOCATION #2 - MCLEAN CO.**

SCALE: SHEET 5 OF 11 SHEETS STA. TO STA.

F.A. RTE.	SECTION	COUNTY	TOTAL SHEETS	SHEET NO.
VAR.	D5 WEED SPRAYING 2025-1	VARIOUS	19	13
CONTRACT NO. 70H37				
ILLINOIS FED. AID PROJECT				

SCHEDULE OF QUANTITIES

LOCATION #3

CHAMPAIGN COUNTY

ROUTE	LOCATION	STARTING LOCATION	TO	ENDING LOCATION	LENGTH (FOOT)	ESTIMATED AREA (ACRES)	X0322294		X0325947		K0029636	
							PLATEAU HERBICIDE		MILESTONE		ESCORT XP HERBICIDE	
							(GALLON)		(GALLON)		(POUND)	
						RURAL	URBAN	RURAL	URBAN	RURAL	URBAN	
174	EB	PIATT COUNTY LINE		SN 010-0014 - IL 47 INT	19,401.37	13.36		0.31		0.52		0.28
174	WB	PIATT COUNTY LINE		SN 010-0014 - IL 47 INT	19,401.37	13.36		0.31		0.52		0.28
174	EB RAMPS	EXIT 172 - IL 47 INTERCHANGE		EXIT 172 - IL 47 INTERCHANGE	2,033.44	1.40		0.03		0.05		0.03
174	WB RAMPS	EXIT 172 - IL 47 INTERCHANGE		EXIT 172 - IL 47 INTERCHANGE	2,147.98	1.48		0.03		0.06		0.03
174	EB	SN 010-0015 - IL 47 INTERCHANGE		SN 010-0159 - PRAIRIEVIEW RD INT	9,921.55	6.83		0.16		0.27		0.14
174	WB	SN 010-0014 - IL 47 INTERCHANGE		SN 010-0159 - PRAIRIEVIEW RD INT	9,921.55	6.83		0.16		0.27		0.14
174	EB RAMPS	EXIT 174 - PRAIRIEVIEW RD INT		EXIT 174 - PRAIRIEVIEW RD INT	2,150.06	1.48		0.03		0.06		0.03
174	WB RAMPS	EXIT 174 - PRAIRIEVIEW RD INT		EXIT 174 - PRAIRIEVIEW RD INT	2,176.00	1.50		0.04		0.06		0.03
174	EB	SN 010-0159 - PRAIRIEVIEW RD INT		SN 010-0167 - MP 176.07	12,442.87	8.57		0.20		0.33		0.18
174	WB	SN 010-0159 - PRAIRIEVIEW RD INT		SN 010-0167 - MP 176.07	12,442.87	8.57		0.20		0.33		0.18
174	EB	SN 010-0167 - MP 176.07		MP 177.29	6,438.50	4.43	0.10		0.17		0.09	
174	WB	SN 010-0167 - MP 176.07		MP 177.29	6,438.50	4.43	0.10		0.17		0.09	
174	EB	MP 177.29		MP 180.08 - END OF MEDIAN	14,808.78	10.20		0.24		0.40		0.21
174	WB	MP 177.29		MP 180.08 - END OF MEDIAN	14,808.78	10.20		0.24		0.40		0.21
174	EB	MP 180.08 - END OF MEDIAN		SN 010-0186 - PROSPECT AVE INT	2,634.37	0.91		0.02		0.04		0.02
174	WB	MP 180.08 - END OF MEDIAN		SN 010-0186 - PROSPECT AVE INT	2,634.37	0.91		0.02		0.04		0.02
174	EB RAMPS	EXIT 181 - PROSPECT AVE INT		EXIT 181 - PROSPECT AVE INTERCHANGE	1,878.61	1.29		0.03		0.05		0.03
174	WB RAMPS	EXIT 181 - PROSPECT AVE INT		EXIT 181 - PROSPECT AVE INTERCHANGE	1,805.64	1.24		0.03		0.05		0.03
174	EB	SN 010-0186 - PROSPECT AVE INT		SN 010-0132 - NEIL ST INTERCHANGE	4,041.12	1.39		0.03		0.05		0.03
174	WB	SN 010-0186 - PROSPECT AVE INT		SN 010-0132 - NEIL ST INTERCHANGE	4,041.12	1.39		0.03		0.05		0.03
174	EB RAMPS	EXIT 182 - NEIL ST INTERCHANGE		EXIT 182 - NEIL ST INTERCHANGE	1,549.72	1.07		0.03		0.04		0.02
174	WB RAMPS	EXIT 182 - NEIL ST INTERCHANGE		EXIT 182 - NEIL ST INTERCHANGE	1,662.97	1.15		0.03		0.04		0.02
174	EB	SN 010-0132 - NEIL ST INTERCHANGE		SN 010-0158 - LINCOLN AVE INTERCHANGE	6,454.76	2.22		0.05		0.09		0.05
174	WB	SN 010-0132 - NEIL ST INTERCHANGE		SN 010-0158 - LINCOLN AVE INTERCHANGE	6,454.76	2.22		0.05		0.09		0.05
174	EB RAMPS	EXIT 183 - LINCOLN AVE INTERCHANGE		EXIT 183 - LINCOLN AVE INTERCHANGE	1,555.82	1.07		0.03		0.04		0.02
174	WB RAMPS	EXIT 183 - LINCOLN AVE INTERCHANGE		EXIT 183 - LINCOLN AVE INTERCHANGE	1,697.44	1.17		0.03		0.05		0.02
174	EB	SN 010-0158 - LINCOLN AVE INT		SN 010-0024 - US 45 INTERCHANGE	6,726.22	2.32		0.05		0.09		0.05
174	WB	SN 010-0158 - LINCOLN AVE INT		SN 010-0024 - US 45 INTERCHANGE	6,726.22	2.32		0.05		0.09		0.05
174	EB RAMPS	EXIT 184 - US 45 INTERCHANGE		EXIT 184 - US 45 INTERCHANGE	2,039.00	1.40		0.03		0.05		0.03
174	WB RAMPS	EXIT 184 - US 45 INTERCHANGE		EXIT 184 - US 45 INTERCHANGE	2,330.08	1.60		0.04		0.06		0.03
174	EB	SN 010-0024 - US 45 INTERCHANGE		MP 184.26 - START OF MEDIAN	2,376.29	0.82		0.02		0.03		0.02
174	WB	SN 010-0024 - US 45 INTERCHANGE		MP 184.26 - START OF MEDIAN	2,376.29	0.82		0.02		0.03		0.02
174	EB	MP 180.08 - END OF MEDIAN		SN 010-0033 - IL 130 INTERCHANGE	5,457.45	3.76		0.09		0.15		0.08
174	WB	MP 180.08 - END OF MEDIAN		SN 010-0033 - IL 130 INTERCHANGE	5,457.45	3.76		0.09		0.15		0.08
174	EB RAMPS	EXIT 185 - IL 130 INTERCHANGE		EXIT 185 - IL 130 INTERCHANGE	2,444.48	1.68		0.04		0.07		0.03
174	WB RAMPS	EXIT 185 - IL 130 INTERCHANGE		EXIT 185 - IL 130 INTERCHANGE	3,093.29	2.13		0.05		0.08		0.04

MODEL: Schedule 7 (Sheet)
 FILE NAME: c:\p\work\17635D570H37-sht-schedule.dgn

USER NAME = Christina.Gosnell	DESIGNED -	REVISED -
	DRAWN -	REVISED -
	CHECKED -	REVISED -
PLOT DATE = 10/1/2024	DATE -	REVISED -

**STATE OF ILLINOIS
DEPARTMENT OF TRANSPORTATION**

**SCHEDULE OF QUANTITIES
LOCATION #3 - CHAMPAIGN CO.**

SCALE: SHEET 7 OF 11 SHEETS STA. TO STA.

F.A. RTE.	SECTION	COUNTY	TOTAL SHEETS	SHEET NO.
VAR.	D5 WEED SPRAYING 2025-1	VARIOUS	19	15
CONTRACT NO. 70H37				
		ILLINOIS	FED. AID PROJECT	

SCHEDULE OF QUANTITIES

LOCATION #3

CHAMPAIGN COUNTY, CONT.

ROUTE	LOCATION	STARTING LOCATION	TO	ENDING LOCATION	LENGTH (FOOT)	ESTIMATED AREA (ACRES)	X0322294		X0325947		K0029636	
							PLATEAU HERBICIDE		MILESTONE		ESCORT XP HERBICIDE	
							(GALLON)		(GALLON)		(POUND)	
						RURAL	URBAN	RURAL	URBAN	RURAL	URBAN	
157	NB	SN 010-0105 - MP 230.52		SN 010-0272 -CURTIS RD INTERCHANGE	5,284.28	3.64		0.09		0.14		0.08
157	SB	SN 010-0105 - MP 230.52		SN 010-0272 -CURTIS RD INTERCHANGE	5,284.28	3.64		0.09		0.14		0.08
157	NB RAMPS	EXIT 232 - CURTIS RD INTERCHANGE		EXIT 232 - CURTIS ROAD INTERCHANGE	2,954.25	2.03		0.05		0.08		0.04
157	SB RAMPS	EXIT 232 - CURTIS RD INTERCHANGE		EXIT 232 - CURTIS ROAD INTERCHANGE	2,910.62	2.00		0.05		0.08		0.04
157	NB	SN 010-0272 - CURTIS RD INTERCHANGE		SN 010-0018 - I74 INTERCHANGE	30,056.57	20.70		0.49		0.81		0.43
157	SB	SN 010-0272 - CURTIS RD INTERCHANGE		SN 010-0018 - I74 INTERCHANGE	30,056.57	20.70		0.49		0.81		0.43
157	NB RAMPS	EXIT 237A/237B - I74 INTERCHANGE		EXIT 237A/237B - I74 INTERCHANGE	4,801.86	3.31		0.08		0.13		0.07
157	SB RAMPS	EXIT 237A/237B - I74 INTERCHANGE		EXIT 237A/237B - I74 INTERCHANGE	4,801.86	3.31		0.08		0.13		0.07
157	NB	SN 010-0018 - I74 INTERCHANGE		SN 010-0254 -OLYMPIAN DR INTERCHANGE	5,294.20	3.65		0.09		0.14		0.08
157	SB	SN 010-0018 - I74 INTERCHANGE		SN 010-0254 -OLYMPIAN DR INTERCHANGE	5,294.20	3.65		0.09		0.14		0.08
157	NB RAMPS	EXIT 238 - OLYMPIAN DR INTERCHANGE		EXIT 238 -OLYMPIAN DRIVE INTERCHANGE	1,544.35	1.06		0.02		0.04		0.02
157	SB RAMPS	EXIT 238 - OLYMPIAN DR INTERCHANGE		EXIT 238 -OLYMPIAN DRIVE INTERCHANGE	1,576.86	1.09		0.03		0.04		0.02
157	NB	SN 010-0254-OLYMPIAN DR INTERCHANGE		MP 239.06	4,272.85	2.94		0.07		0.11		0.06
157	SB	SN 010-0254-OLYMPIAN DR INTERCHANGE		MP 239.06	4,272.85	2.94		0.07		0.11		0.06
157	NB	MP 239.06		SN 010-0185 - MARKET ST INTERCHANGE	7,250.84	4.99	0.12		0.20		0.10	
157	SB	MP 239.06		SN 010-0185 - MARKET ST INTERCHANGE	7,250.84	4.99	0.12		0.20		0.10	
157	NB RAMPS	EXIT 240 - MARKET ST INTERCHANGE		EXIT 240 - MARKET ST INTERCHANGE	2,192.77	1.51	0.04		0.06		0.03	
157	SB RAMPS	EXIT 240 - MARKET ST INTERCHANGE		EXIT 240 - MARKET ST INTERCHANGE	1,707.00	1.18	0.03		0.05		0.02	
157	NB	SN 010-0185 - MARKET ST INTERCHANGE		MP 244.11	19,518.21	13.44	0.32		0.53		0.28	
157	SB	SN 010-0185 - MARKET ST INTERCHANGE		MP 244.11	19,518.21	13.44	0.32		0.53		0.28	
157	NB	MP 244.11		SN 010-0013 - US 136 INTERCHANGE	31,453.29	21.66		0.51		0.85		0.45
157	SB	MP 244.11		SN 010-0012 - US 136 INTERCHANGE	31,453.29	21.66		0.51		0.85		0.45
157	NB RAMPS	EXIT 250 - US 136 INTERCHANGE		EXIT 250 - US 136 INTERCHANGE	4,658.10	3.21		0.08		0.13		0.07
157	SB RAMPS	EXIT 250 - US 136 INTERCHANGE		EXIT 250 - US 136 INTERCHANGE	4,605.16	3.17		0.07		0.12		0.07
157	NB	SN 010-0013 - US 136 INTERCHANGE		MP 250.27	1,367.55	0.94		0.02		0.04		0.02
157	SB	SN 010-0012 - US 136 INTERCHANGE		MP 250.27	1,367.55	0.94		0.02		0.04		0.02
157	NB	MP 250.27		FORD COUNTY LINE	36,030.03	24.81	0.58		0.97		0.51	
157	SB	MP 250.27		FORD COUNTY LINE	36,030.03	24.81	0.58		0.97		0.51	
CHAMPAIGN COUNTY SUB-TOTAL =							6.87	7.46	11.45	12.44	6.04	6.57
LOCATION 3 SUB-TOTAL =							6.87	7.46	11.45	12.44	6.04	6.57

MODEL: Schedule 9 (Sheet)
 FILE NAME: c:\p\work\wrt\gossnell\1017635\0570\H37-sht-schedule.dgn

USER NAME = Christina.Gosnell	DESIGNED -	REVISED -	STATE OF ILLINOIS DEPARTMENT OF TRANSPORTATION	SCHEDULE OF QUANTITIES LOCATION #3 - CHAMPAIGN CO.	F.A. RTE.	SECTION	COUNTY	TOTAL SHEETS	SHEET NO.	
	DRAWN -	REVISED -			VAR.	D5 WEED SPRAYING 2025-1	VARIOUS	19	17	
	CHECKED -	REVISED -			CONTRACT NO. 70H37					
PLOT DATE = 10/1/2024	DATE -	REVISED -			SCALE:	SHEET 9 OF 11 SHEETS	STA.	TO STA.	ILLINOIS FED. AID PROJECT	

SCHEDULE OF QUANTITIES

LOCATION #4

VERMILION COUNTY

ROUTE	LOCATION	STARTING LOCATION	TO	ENDING LOCATION	LENGTH (FOOT)	ESTIMATED AREA (ACRES)	X0322294		X0325947		K0029636	
							PLATEAU HERBICIDE		MILESTONE		ESCORT XP HERBICIDE	
							(GALLON)		(GALLON)		(POUND)	
						RURAL	URBAN	RURAL	URBAN	RURAL	URBAN	
174	EB	CHAMPAIGN COUNTY LINE		SN 092-0203 - IL 49 INT	5415.97	3.73	0.09		0.15		0.08	
174	WB	CHAMPAIGN COUNTY LINE		SN 092-0203 - IL 49 INT	5415.97	3.73	0.09		0.15		0.08	
174	EB RAMPS	EXIT 197 - IL 49 INT		EXIT 197 - IL 49 IN	2555.09	1.76	0.04		0.07		0.04	
174	WB RAMPS	EXIT 197 - IL 49 INT		EXIT 197 - IL 49 INT	2573.01	1.77	0.04		0.07		0.04	
174	EB	SN 092-0203 - IL 49 INT		SN 092-0075 - OAKWOOD INT	34719.16	23.91	0.56		0.93		0.49	
174	WB	SN 092-0203 - IL 49 INT		SN 092-0075 - OAKWOOD INT	34719.16	23.91	0.56		0.93		0.49	
174	EB RAMPS	EXIT 206 - OAKWOOD INT		EXIT 206 - OAKWOOD INT	2762.00	1.90	0.04		0.07		0.04	
174	WB RAMPS	EXIT 206 - OAKWOOD INT		EXIT 206 - OAKWOOD INT	2778.74	1.91	0.04		0.07		0.04	
174	EB	SN 092-0075 - OAKWOOD INT		MP 209.69	17634.37	12.14	0.28		0.47		0.25	
174	WB	SN 092-0075 - OAKWOOD INT		MP 209.69	17634.37	12.14	0.28		0.47		0.25	
174	EB	MP 209.69		SN 092-0051 - US 150 INT	1396.67	0.96		0.02		0.04	0.02	
174	WB	MP 209.69		SN 092-0051 - US 150 INT	1396.67	0.96		0.02		0.04	0.02	
174	EB RAMPS	EXIT 210 - US 150 INT		EXIT 210 - US 150 INT	3710.14	2.56		0.06		0.10	0.05	
174	WB RAMPS	EXIT 210 - US 150 INT		EXIT 210 - US 150 INT	2912.32	2.01		0.05		0.08	0.04	
174	EB	SN 092-0051 - US 150 INT		MP 211.05	5515.18	3.80		0.09		0.15	0.08	
174	WB	SN 092-0051 - US 150 INT		MP 211.05	5515.18	3.80		0.09		0.15	0.08	
174	EB	MP 211.05		SN 092-0128 - LEVERICH ROAD	7392.16	5.09	0.12		0.20		0.11	
174	WB	MP 211.05		SN 092-0128 - LEVERICH ROAD	7392.16	5.09	0.12		0.20		0.11	
174	EB	SN 092-0128 - LEVERICH ROAD		SN 092-0010 - G STREET INT	6450.98	4.44		0.10		0.17	0.09	
174	WB	SN 092-0128 - LEVERICH ROAD		SN 092-0010 - G STREET INT	6450.98	4.44		0.10		0.17	0.09	
174	EB RAMPS	EXIT 214 - G STREET INT		EXIT 214 - G STREET INT	731.44	0.50		0.01		0.02	0.01	
174	WB RAMPS	EXIT 214 - G STREET INT		EXIT 214 - G STREET INT	1024.00	0.71		0.02		0.03	0.01	
174	EB	SN 092-0010 - G STREET INT		SN 092-0038 - IL 1 INT	3789.00	2.61		0.06		0.10	0.05	
174	WB	SN 092-0010 - G STREET INT		SN 092-0038 - IL 1 INT	3789.00	2.61		0.06		0.10	0.05	
174	EB RAMPS	EXIT 215A/215B - IL 1 INT		EXIT 215A/215B - IL 1 INT	3415.00	2.35		0.06		0.09	0.05	
174	WB RAMPS	EXIT 215A/215B - IL 1 INT		EXIT 215A/215B - IL 1 INT	3415.00	2.35		0.06		0.09	0.05	
174	EB	SN 092-0038 - IL 1 INT		SN 092-0198 - BOWMAN AVE INT	8133.50	5.60		0.13		0.22	0.12	
174	WB	SN 092-0038 - IL 1 INT		SN 092-0198 - BOWMAN AVE INT	8133.50	5.60		0.13		0.22	0.12	
174	EB RAMPS	EXIT 216 - BOWMAN AVE INT		EXIT 216 - BOWMAN AVE INT	1534.96	1.06		0.02		0.04	0.02	
174	WB RAMPS	EXIT 216 - BOWMAN AVE INT		EXIT 216 - BOWMAN AVE INT	1432.75	0.99		0.02		0.04	0.02	
174	EB	SN 092-0198 - BOWMAN AVE INT		SN 092-0025 - LYNCH RD INT	20337.06	14.01		0.33		0.55	0.29	
174	WB	SN 092-0198 - BOWMAN AVE INT		SN 092-0025 - LYNCH RD INT	20337.06	14.01		0.33		0.55	0.29	
174	EB RAMPS	EXIT 220 - LYNCH RD INT		EXIT 220 - LYNCH RD INT	2353.55	1.62		0.04		0.06	0.03	
174	WB RAMPS	EXIT 220 - LYNCH RD INT		EXIT 220 - LYNCH RD INT	1698.32	1.17		0.03		0.05	0.02	
174	EB	SN 092-0025 - LYNCH RD INT		INDIANA STATE LINE	1809.11	1.25		0.03		0.05	0.03	
174	WB	SN 092-0025 - LYNCH RD INT		INDIANA STATE LINE	1809.11	1.25		0.03		0.05	0.03	
VERMILION COUNTY SUB-TOTAL =							2.28	1.89	3.79	3.15	2.00	1.66
LOCATION 4 SUB-TOTAL =							2.28	1.89	3.79	3.15	2.00	1.66

MODEL: Schedule 10 [Sheet]
 FILE NAME: c:\p\work\17635D570H37-sht-schedule.dgn

USER NAME = Christina.Gosnell	DESIGNED -	REVISED -	STATE OF ILLINOIS DEPARTMENT OF TRANSPORTATION	SCHEDULE OF QUANTITIES LOCATION #4 - VERMILION CO.	F.A. RTE.	SECTION	COUNTY	TOTAL SHEETS	SHEET NO.	
	DRAWN -	REVISED -			VAR.	D5 WEED SPRAYING 2025-1	VARIOUS	19	18	
	CHECKED -	REVISED -			CONTRACT NO. 70H37					
PLOT DATE = 10/1/2024	DATE -	REVISED -			SCALE:	SHEET 10 OF 11 SHEETS	STA.	TO STA.	ILLINOIS FED. AID PROJECT	

SCHEDULE OF QUANTITIES

LOCATION #5

DOUGLAS COUNTY

ROUTE	LOCATION	STARTING LOCATION	TO	ENDING LOCATION	LENGTH (FOOT)	ESTIMATED AREA (ACRES)	X0322294		X0325947		K0029636	
							PLATEAU HERBICIDE		MILESTONE		ESCORT XP HERBICIDE	
							(GALLON)		(GALLON)		(POUND)	
						RURAL	URBAN	RURAL	URBAN	RURAL	URBAN	
I57	NB	COLES COUNTY LINE		SN 021-0024 - IL 133 INTERCHANGE	10,588.54	7.29	0.17		0.28		0.15	
I57	SB	COLES COUNTY LINE		SN 021-0024 - IL 133 INTERCHANGE	10,588.54	7.29	0.17		0.28		0.15	
I57	NB RAMPS	EXIT 203 - IL 133 INTERCHANGE		EXIT 203 - IL 133 INTERCHANGE	2,302.04	1.59	0.04		0.06		0.03	
I57	SB RAMPS	EXIT 203 - IL 133 INTERCHANGE		EXIT 203 - IL 133 INTERCHANGE	2,313.91	1.59	0.04		0.06		0.03	
I57	NB	SN 021-0024 - IL 133 INTERCHANGE		SN 021-0009 - US 36 INTERCHANGE	42,957.83	29.59	0.69		1.16		0.61	
I57	SB	SN 021-0024 - IL 133 INTERCHANGE		SN 021-0010 - US 36 INTERCHANGE	42,957.83	29.59	0.69		1.16		0.61	
I57	NB RAMPS	EXIT 212 - US 36 INTERCHANGE		EXIT 212 - US 36 INTERCHANGE	3,261.86	2.25	0.05		0.09		0.05	
I57	SB RAMPS	EXIT 212 - US 36 INTERCHANGE		EXIT 212 - US 36 INTERCHANGE	3,247.86	2.24	0.05		0.09		0.05	
I57	NB	SN 021-0009 - US 36 INTERCHANGE		CHAMPAIGN COUNTY LINE	31,922.47	21.99	0.52		0.86		0.45	
I57	SB	SN 021-0010 - US 36 INTERCHANGE		CHAMPAIGN COUNTY LINE	31,922.47	21.99	0.52		0.86		0.45	
DOUGLAS COUNTY SUB-TOTAL =							2.94	0.00	4.90	0.00	2.59	0.00
LOCATION 5 TOTAL =							2.94	0.00	4.90	0.00	2.59	0.00

FINAL TOTALS

	X0322294		X0325947		K0029636	
	PLATEAU HERBICIDE		MILESTONE		ESCORT XP HERBICIDE	
	(GALLON)		(GALLON)		(POUND)	
	RURAL	URBAN	RURAL	URBAN	RURAL	URBAN
LOCATION #1	6.28	2.18	10.46	3.64	5.52	1.92
LOCATION #2	11.17	6.41	18.62	10.69	9.83	5.64
LOCATION #3	6.87	7.46	11.45	12.44	6.04	6.57
LOCATION #4	2.28	1.89	3.79	3.15	2.00	1.66
LOCATION #5	2.94	0.00	4.90	0.00	2.59	0.00
PROJECT SUB-TOTALS =	29.53	17.95	49.22	29.92	25.99	15.80
PROJECT TOTALS =	47.48		79.14		41.79	
USE =	48.0		80.0		42.0	

MODEL: Schedule 11 (Sheet)
FILE NAME: c:\p\work\rev\dot\gossnell\dot1017635D570H37-sht-schedule.dgn

USER NAME = Christina.Gosnell	DESIGNED -	REVISED -
	DRAWN -	REVISED -
	CHECKED -	REVISED -
PLOT DATE = 10/1/2024	DATE -	REVISED -

**STATE OF ILLINOIS
DEPARTMENT OF TRANSPORTATION**

**SCHEDULE OF QUANTITIES
LOCATION # 5 - DOUGLAS CO.**

SCALE: SHEET 11 OF 11 SHEETS STA. TO STA.

F.A. RTE.	SECTION	COUNTY	TOTAL SHEETS	SHEET NO.
VAR.	D5 WEED SPRAYING 2025-1	VARIOUS	19	19
CONTRACT NO. 70H37				
ILLINOIS FED. AID PROJECT				