

SCHEDULE OF QUANTITIES, IL RTE 203 AT JOHNSON/FEHLING RD

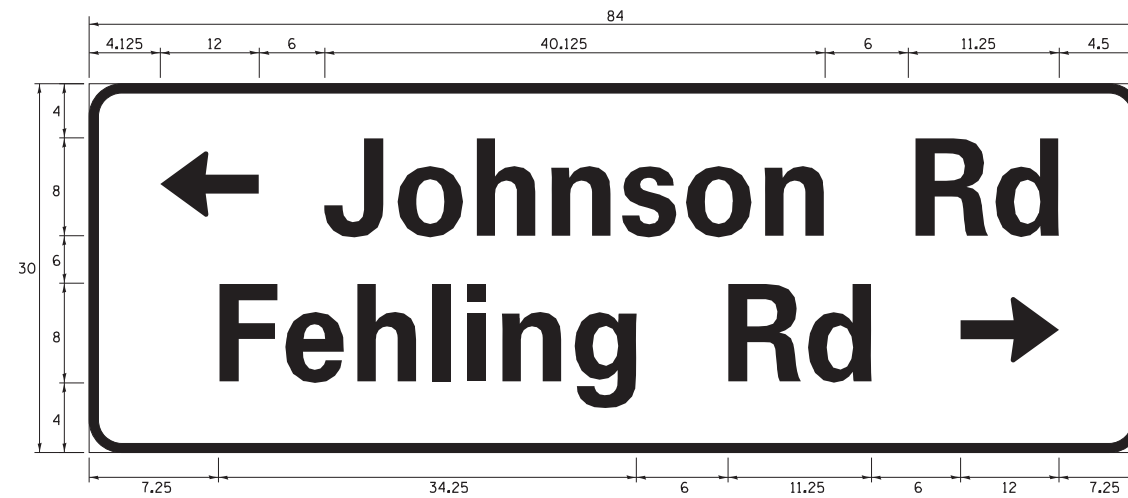
ITEM	UNIT	TOTAL QUANTITY
CONCRETE MEDIAN SURFACE, 4 INCH	SQ FT	175
MOBILIZATION	L SUM	0.34
TRAFFIC CONTROL AND PROTECTION, STANDARD 701601	L SUM	0.34
TRAFFIC CONTROL AND PROTECTION, STANDARD 701701	L SUM	0.34
TRAFFIC CONTROL AND PROTECTION, STANDARD 701801	L SUM	0.34
SIGN PANEL - TYPE 1	SQ FT	15
SIGN PANEL - TYPE 2	SQ FT	35
REMOVE SIGN PANEL - TYPE 1	SQ FT	36
LOCATING UNDERGROUND CABLE	FOOT	34
UNDERGROUND CONDUIT, GALVANIZED STEEL, 3" DIA.	FOOT	407
MAINTENANCE OF EXISTING TRAFFIC SIGNAL INSTALLATION	EACH	1
ELECTRIC CABLE IN CONDUIT, SIGNAL NO. 14 2C	FOOT	491
ELECTRIC CABLE IN CONDUIT, SIGNAL NO. 14 3C	FOOT	519
ELECTRIC CABLE IN CONDUIT, SIGNAL NO. 14 5C	FOOT	2049
ELECTRIC CABLE IN CONDUIT, SIGNAL NO. 14 7C	FOOT	1613
ELECTRIC CABLE IN CONDUIT, EQUIPMENT GROUNDING CONDUCTOR, NO. 6 1C	FOOT	488
TRAFFIC SIGNAL POST, ALUMINUM 13 FT.	EACH	4
STEEL MAST ARM ASSEMBLY AND POLE, 48 FT.	EACH	1
STEEL MAST ARM ASSEMBLY AND POLE, 50 FT.	EACH	1
STEEL MAST ARM ASSEMBLY AND POLE, 52 FT.	EACH	1
STEEL MAST ARM ASSEMBLY AND POLE, 55 FT.	EACH	1
CONCRETE FOUNDATION, TYPE A	FOOT	12
CONCRETE FOUNDATION, TYPE E 36-INCH DIAMETER	FOOT	58
DRILL EXISTING HANDHOLE	EACH	8
SIGNAL HEAD, LED, 1-FACE, 3-SECTION, MAST-ARM MOUNTED	EACH	6
SIGNAL HEAD, LED, 1-FACE, 3-SECTION, BRACKET MOUNTED	EACH	4
SIGNAL HEAD, LED, 1-FACE, 4-SECTION, BRACKET MOUNTED	EACH	2
SIGNAL HEAD, LED, 1-FACE, 4-SECTION, MAST ARM MOUNTED	EACH	2
SIGNAL HEAD, LED, 1-FACE, 5-SECTION, BRACKET MOUNTED	EACH	2
SIGNAL HEAD, LED, 1-FACE, 5-SECTION, MAST-ARM MOUNTED	EACH	2
PEDESTRIAN SIGNAL HEAD, LED, 1-FACE, BRACKET MOUNTED WITH COUNTDOWN TIMER	EACH	4
TRAFFIC SIGNAL BACKPLATE, RETROREFLECTIVE	EACH	10
MODIFY EXISTING CONTROLLER	EACH	1
REMOVE ELECTRIC CABLE FROM CONDUIT	FOOT	22127
REMOVE EXISTING TRAFFIC SIGNAL EQUIPMENT	EACH	1
REMOVE EXISTING CONCRETE FOUNDATION	EACH	8
CONCRETE MEDIAN SURFACE REMOVAL	SQ FT	175
ACCESSIBLE PEDESTRIAN SIGNALS	EACH	4
PEDESTRIAN PUSH-BUTTON POST	EACH	3
CONCRETE FOUNDATION, TYPE A 12-INCH DIAMETER	FOOT	12

UTILITIES

COMPANY	ADDRESS	TYPE	MEMBER JULIE	AERIAL	BURIED
AMEREN ILLINOIS	2600 N CENTER STREET, MARYVILLE, IL 62062	GAS & ELECTRIC	YES	X	X
AT&T ILLINOIS	160 WEST DIVISION STREET, MARYVILLE, IL 62062	COMMUNICATIONS	YES	X	X
CHARTER SPECTRUM	210 WEST DIVISION STREET, MARYVILLE, IL 62062	CABLE TV	YES	X	X
EVERSTREAM GLC HOLDING CO LLC	1228 EUCLID AVE, SUITE 250, CLEVELAND, OH 44115	COMMUNICATIONS	YES	X	X
EXTENET SYSTEMS LLC	3030 WARRENVILLE RD, SUITE 340, LISLE, IL 60532	COMMUNICATIONS	YES	X	X
CITY OF GRANITE CITY	2000 EDISON AVE, GRANITE CITY, IL 62040	SEWER	YES		X
IL AMERICAN WATER-GRANITE CITY	2000 W 24TH STREET, GRANITE CITY, IL 62040	SEWER & WATER	YES		X

SIGN PANEL – TYPE 2

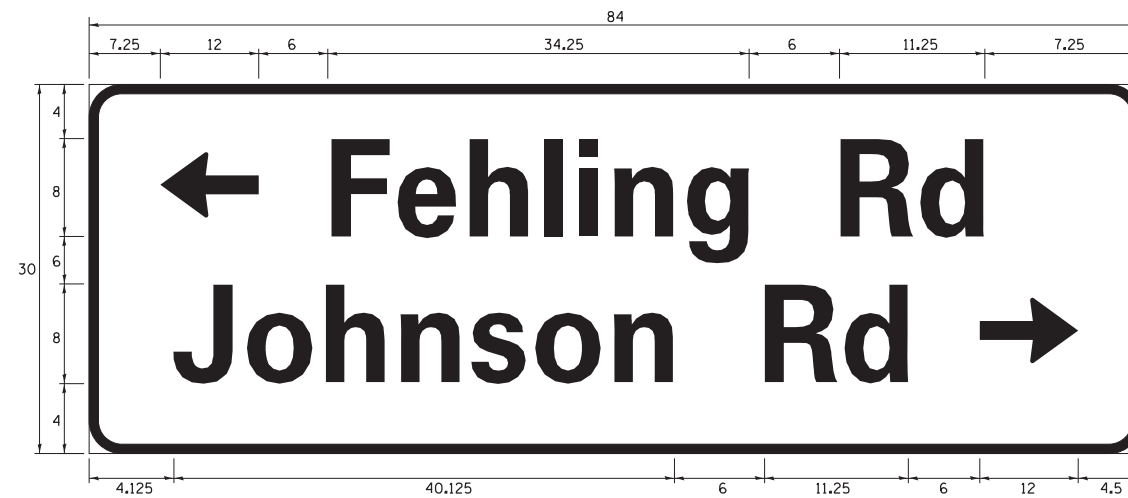
ALL DIMENSIONS ARE IN INCHES UNLESS NOTED OTHERWISE



AREA (SQ FT)	SIGN PANEL TYPE	QTY. REQUIRED
17.5	2	1

SIGN PANEL – TYPE 2

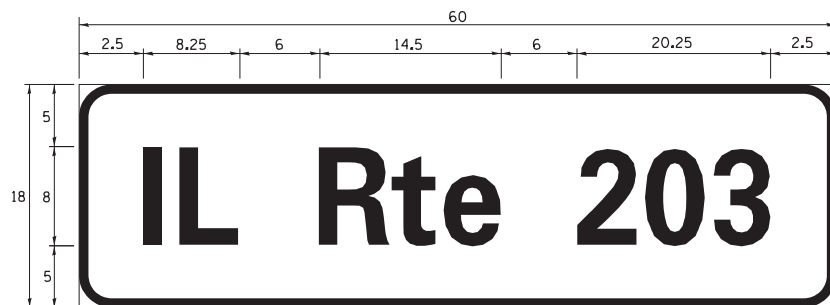
ALL DIMENSIONS ARE IN INCHES UNLESS NOTED OTHERWISE



AREA (SQ FT)	SIGN PANEL TYPE	QTY. REQUIRED
17.5	2	1

SIGN PANEL – TYPE 1

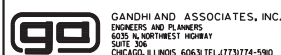
ALL DIMENSIONS ARE IN INCHES UNLESS NOTED OTHERWISE



AREA (SQ FT)	SIGN PANEL TYPE	QTY. REQUIRED
7.5	1	2

REVISD SHEET 12-31-2024

MODEL: Default
FILE NAME: C:\PROJECTS\Projects_2023\23-NOV-523_PFB_200-37_IV05\CAD_Sheets\0876719-ent-1-01.dgn



USER NAME = brice	DESIGNED - AV	REVISED -
PLOT SCALE = 0:2.0000 " = 1 in.	DRAWN - BR, AV, EA	REVISED -
PLOT DATE = 11/14/2024	CHECKED - MS	REVISED -
	DATE - 2024-11-14	REVISED -

STATE OF ILLINOIS
DEPARTMENT OF TRANSPORTATION

SCHEDULE OF QUANTITIES, UTILITIES, AND MAST ARM MOUNTED STREET
NAME SIGNS IL RTE 203 AT JOHNSON/FEHLING RD

SCALE: N.T.S. SHEET OF SHEETS STA. TO STA.

F.A. RTE.	SECTION	COUNTY	TOTAL SHEETS	SHEET NO.
VAR	DIST 8 TS MODERN, 2025-1	MADISON	22	7
			CONTRACT NO. 76T49	
		ILLINOIS FED. AID PROJECT		

SCHEDULE OF QUANTITIES, IL RTE 3 AT W. HAWTHORNE ST

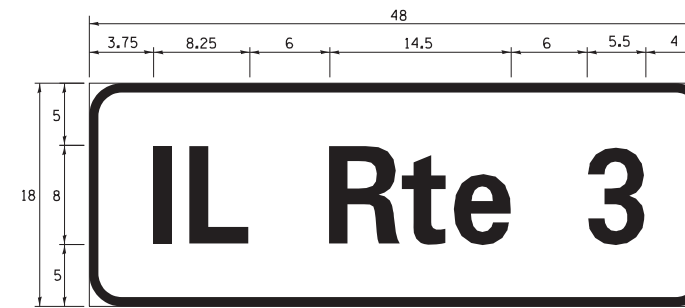
ITEM	UNIT	TOTAL QUANTITY
MOBILIZATION	L SUM	0.33
TRAFFIC CONTROL AND PROTECTION, STANDARD 701601	L SUM	0.33
TRAFFIC CONTROL AND PROTECTION, STANDARD 701701	L SUM	0.33
TRAFFIC CONTROL AND PROTECTION, STANDARD 701801	L SUM	0.33
SIGN PANEL - TYPE 1	SQ FT	12
RELOCATE SIGN PANEL - TYPE 1	SQ FT	23
LOCATING UNDERGROUND CABLE	FOOT	33
UNDERGROUND CONDUIT, GALVANIZED STEEL, 3" DIA.	FOOT	165
MAINTENANCE OF EXISTING TRAFFIC SIGNAL INSTALLATION	EACH	1
ELECTRIC CABLE IN CONDUIT, SIGNAL NO. 14 2C	FOOT	454
ELECTRIC CABLE IN CONDUIT, SIGNAL NO. 14 3C	FOOT	454
ELECTRIC CABLE IN CONDUIT, SIGNAL NO. 14 5C	FOOT	2977
ELECTRIC CABLE IN CONDUIT, SIGNAL NO. 14 7C	FOOT	856
ELECTRIC CABLE IN CONDUIT, EQUIPMENT GROUNDING CONDUCTOR, NO. 6 1C	FOOT	554
TRAFFIC SIGNAL POST, ALUMINUM 10 FT.	EACH	1
TRAFFIC SIGNAL POST, ALUMINUM 13 FT.	EACH	3
STEEL MAST ARM ASSEMBLY AND POLE, 30 FT.	EACH	1
STEEL MAST ARM ASSEMBLY AND POLE, 32 FT.	EACH	1
STEEL MAST ARM ASSEMBLY AND POLE, 48 FT.	EACH	1
STEEL MAST ARM ASSEMBLY AND POLE, 52 FT.	EACH	1
CONCRETE FOUNDATION, TYPE A	FOOT	12
CONCRETE FOUNDATION, TYPE E 36-INCH DIAMETER	FOOT	50
DRILL EXISTING HANDHOLE	EACH	8
SIGNAL HEAD, LED, 1-FACE, 3-SECTION, MAST-ARM MOUNTED	EACH	8
SIGNAL HEAD, LED, 1-FACE, 3-SECTION, BRACKET MOUNTED	EACH	6
SIGNAL HEAD, LED, 1-FACE, 4-SECTION, BRACKET MOUNTED	EACH	2
SIGNAL HEAD, LED, 1-FACE, 4-SECTION, MAST ARM MOUNTED	EACH	2
PEDESTRIAN SIGNAL HEAD, LED, 1-FACE, BRACKET MOUNTED WITH COUNTDOWN TIMER	EACH	2
TRAFFIC SIGNAL BACKPLATE, RETROREFLECTIVE	EACH	10
MODIFY EXISTING CONTROLLER	EACH	1
REMOVE ELECTRIC CABLE FROM CONDUIT	FOOT	23701
REMOVE EXISTING TRAFFIC SIGNAL EQUIPMENT	EACH	1
REMOVE EXISTING CONCRETE FOUNDATION	EACH	7
ACCESSIBLE PEDESTRIAN SIGNALS	EACH	2

UTILITIES

COMPANY	ADDRESS	TYPE	MEMBER JULIE	AERIAL	BURIED
AMEREN ILLINOIS	6 RICHARD MARK WAY, COLLINSVILLE, IL 62234	GAS & ELECTRIC	YES	X	X
APEX OIL COMPANY, INC.	8235 FORSYTH BLVD., SUITE 400, ST LOUIS, MO 63105	PIPELINE	YES		X
AT&T ILLINOIS	160 WEST DIVISION ST, MARYVILLE, IL 62062	COMMUNICATIONS	YES	X	X
BUCKEYE PARTNERS L.P. WOOD RIVER	220 E HAWTHORNE ST, HARTFORD, IL 62048	PIPELINE	YES		X
CHARTER COMMUNICATIONS, INC.	210 WEST DIVISION ST, MARYVILLE, IL 62062	CABLE TV	YES	X	X
EVERSTREAM GLC HOLDING CO LLC	1228 EUCLID AVE., SUITE 250, CLEVELAND, OH 44115	COMMUNICATIONS	YES	X	X
VILLAGE OF HARTFORD	140 W HAWTHORNE, HARTFORD, IL 62048	WATER & SEWER	YES		X
ILLINOIS AMERICAN WATER COMPANY	2000 W 24TH ST, GRANITE CITY, IL 62040	WATER	YES		X
LEVEL 3 COMMUNICATIONS, LLC	1015 LOCUST ST., SUITE 800, ST LOUIS, MO 63101	COMMUNICATIONS	YES	X	X
MARATHON PIPE LINE LLC	700 SOUTH 6TH ST, P.O. BOX 261, WOOD RIVER, IL 62095	PIPELINE	YES		X
VERIZON BUSINESS	900 WALNUT ST, 6TH FLOOR, ST LOUIS, MO 63102	COMMUNICATIONS	YES	X	X
VILLAGE OF SOUTH ROXANA	211 SINCLAIR AVE, SOUTH ROXANA, IL 62087	WATER & SEWER	YES		X
ST. LOUIS PIPELINE OPERATING LLC	1381 ROBBINS RD, P.O. BOX 153, HARTFORD, IL 62048	PIPELINE	YES		X
WOOD RIVER DRAINAGE & LEVEE DIST.	543 WEST MADISON AVE, WOOD RIVER, IL 62095	STORM SEWER	YES		X
ZAYO GROUP LLC	4024 HOUNDS HILL DR, FLORISSANT, MO 63034	COMMUNICATIONS	YES	X	X

SIGN PANEL – TYPE 1

ALL DIMENSIONS ARE IN INCHES UNLESS NOTED OTHERWISE



AREA (SQ FT)	SIGN PANEL TYPE	QTY. REQUIRED
6.0	1	2

MODEL: Default
FILE NAME: C:\PROJECTS\Projects_2023\23-M06-533_PFB_200-37_W06\CAD_Sheets\0876719-ent-1-04.dgn



USER NAME = brice	DESIGNED - AV	REVISED -
	DRAWN - BR, AV, EA	REVISED -
PLOT SCALE = 0:2.0000 " = 1 in.	CHECKED - MS	REVISED -
PLOT DATE = 11/14/2024	DATE - 2024-11-14	REVISED -

**STATE OF ILLINOIS
DEPARTMENT OF TRANSPORTATION**

**SCHEDULE OF QUANTITIES, UTILITIES, AND MAST ARM MOUNTED
STREET NAME SIGN IL RTE 3 AT W. HAWTHORNE ST**

SCALE: N.T.S. SHEET OF SHEETS STA. TO STA.

REVISED SHEET 12-31-2024		F.A. RTE.	SECTION	COUNTY	TOTAL SHEETS	SHEET NO.
		VAR	DIST 8 TS MODERN, 2025-1	MADISON	22	10
				CONTRACT NO. 76T49		
				ILLINOIS FED. AID PROJECT		