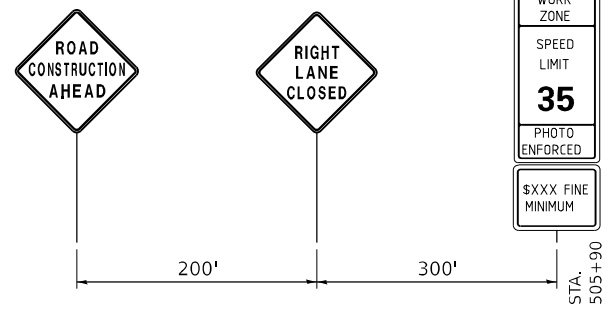
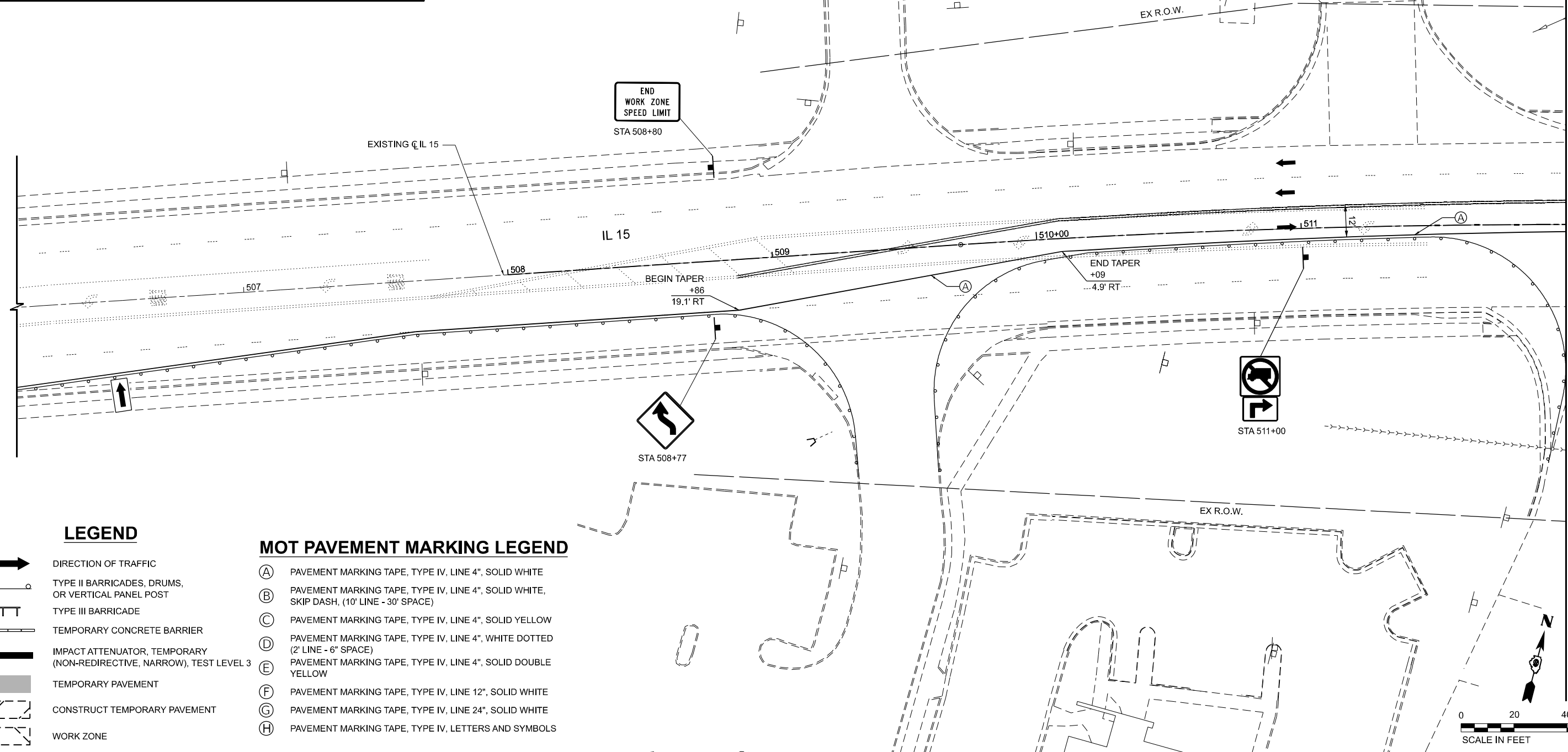


ADVANCED SIGNING ALONG IL 15



- NOTES:
1. WHEN NECESSARY, COVER SIGNS IN CONFLICT WITH THE TRAFFIC PATTERNS SHOWN ON THE STAGING SHEETS.
 2. ALL ADVANCED WARNING SIGNS SHALL BE PLACED ON THE RIGHT SIDE OF EASTBOUND IL ROUTE 15.



LEGEND

- DIRECTION OF TRAFFIC
- TYPE II BARRICADES, DRUMS, OR VERTICAL PANEL POST
- TYPE III BARRICADE
- TEMPORARY CONCRETE BARRIER
- IMPACT ATTENUATOR, TEMPORARY (NON-REDIRECTIVE, NARROW), TEST LEVEL 3
- TEMPORARY PAVEMENT
- CONSTRUCT TEMPORARY PAVEMENT
- WORK ZONE

MOT PAVEMENT MARKING LEGEND

- (A) PAVEMENT MARKING TAPE, TYPE IV, LINE 4", SOLID WHITE
- (B) PAVEMENT MARKING TAPE, TYPE IV, LINE 4", SOLID WHITE, SKIP DASH, (10' LINE - 30' SPACE)
- (C) PAVEMENT MARKING TAPE, TYPE IV, LINE 4", SOLID YELLOW
- (D) PAVEMENT MARKING TAPE, TYPE IV, LINE 4", WHITE DOTTED (2' LINE - 6" SPACE)
- (E) PAVEMENT MARKING TAPE, TYPE IV, LINE 4", SOLID DOUBLE YELLOW
- (F) PAVEMENT MARKING TAPE, TYPE IV, LINE 12", SOLID WHITE
- (G) PAVEMENT MARKING TAPE, TYPE IV, LINE 24", SOLID WHITE
- (H) PAVEMENT MARKING TAPE, TYPE IV, LETTERS AND SYMBOLS

MODEL: STG3B - IL 15 - Final.dwg
 FILE NAME: ...
 DATE: 11/15/2024

EFK Moen
Civil Engineering Design

USER NAME = Bitan Bond
 PLOT SCALE = 0.16666667 / in.
 PLOT DATE = 11/15/2024

DESIGNED - JRD
 DRAWN - ZJW
 CHECKED - SLD
 DATE - NOV 2024

REVISED -
 REVISED -
 REVISED -
 REVISED -

**STATE OF ILLINOIS
DEPARTMENT OF TRANSPORTATION**

**MAINTENANCE OF TRAFFIC - STAGE 3B
IL 15**

SCALE: 1" = 20' SHEET 54 OF 151 SHEETS STA. 506+25.00 TO STA. 512+00.00

F.A.I. RTE.	SECTION	COUNTY	TOTAL SHEETS	SHEET NO.
57	13,13-2(N-1,TS-1);(41-3)HB2	JEFFERSON	787	202
			CONTRACT NO. 78483	
ILLINOIS FED. AID PROJECT				

MATCHLINE STA. 512+00

ADVANCED SIGNING ALONG POTOMAC BLVD



STA. 56+00 100'

RIGHT LANE MUST TURN RIGHT STA 52+00



STA 50+75 (POTOMAC)

RIGHT LANE MUST TURN RIGHT STA 514+58

EXISTING CL IL 15

PROPOSED CL IL 15 (WB)



STA 516+71

MATCHLINE STA. 512+00

MATCHLINE STA. 103+00 (WB) STAGE 3

MATCHLINE STA. 203+00 (EB) STAGE 3

LEGEND

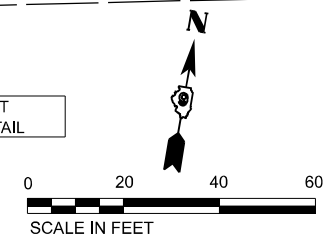
- DIRECTION OF TRAFFIC
- TYPE II BARRICADES, DRUMS, OR VERTICAL PANEL POST
- TYPE III BARRICADE
- TEMPORARY CONCRETE BARRIER
- IMPACT ATTENUATOR, TEMPORARY (NON-REDIRECTIVE, NARROW), TEST LEVEL 3
- TEMPORARY PAVEMENT
- CONSTRUCT TEMPORARY PAVEMENT
- WORK ZONE

MOT PAVEMENT MARKING LEGEND

- (A) PAVEMENT MARKING TAPE, TYPE IV, LINE 4", SOLID WHITE
- (B) PAVEMENT MARKING TAPE, TYPE IV, LINE 4", SOLID WHITE, SKIP DASH, (10' LINE - 30' SPACE)
- (C) PAVEMENT MARKING TAPE, TYPE IV, LINE 4", SOLID YELLOW
- (D) PAVEMENT MARKING TAPE, TYPE IV, LINE 4", WHITE DOTTED (2' LINE - 6" SPACE)
- (E) PAVEMENT MARKING TAPE, TYPE IV, LINE 4", SOLID DOUBLE YELLOW
- (F) PAVEMENT MARKING TAPE, TYPE IV, LINE 12", SOLID WHITE
- (G) PAVEMENT MARKING TAPE, TYPE IV, LINE 24", SOLID WHITE
- (H) PAVEMENT MARKING TAPE, TYPE IV, LETTERS AND SYMBOLS

MATCHLINE STA. 48+60 45TH ST

SEE 45TH ST SIGNAGE DETAIL



MODEL: STG3B - IL_15_Planet [Sheet] FILE NAME: p:\complan\p2024\m24\zcomcon\concom\p2024\Documents\DOT\20240601-401860109\Sheet\DOT240601-401860109-STG3B.dgn

EFK Moen
Civil Engineering Design

USER NAME = Bitan Bond
PLOT SCALE = 0.16666667 / in.
PLOT DATE = 11/15/2024

DESIGNED - JRD
DRAWN - ZJW
CHECKED - SLD
DATE - NOV 2024

REVISED -
REVISED -
REVISED -
REVISED -

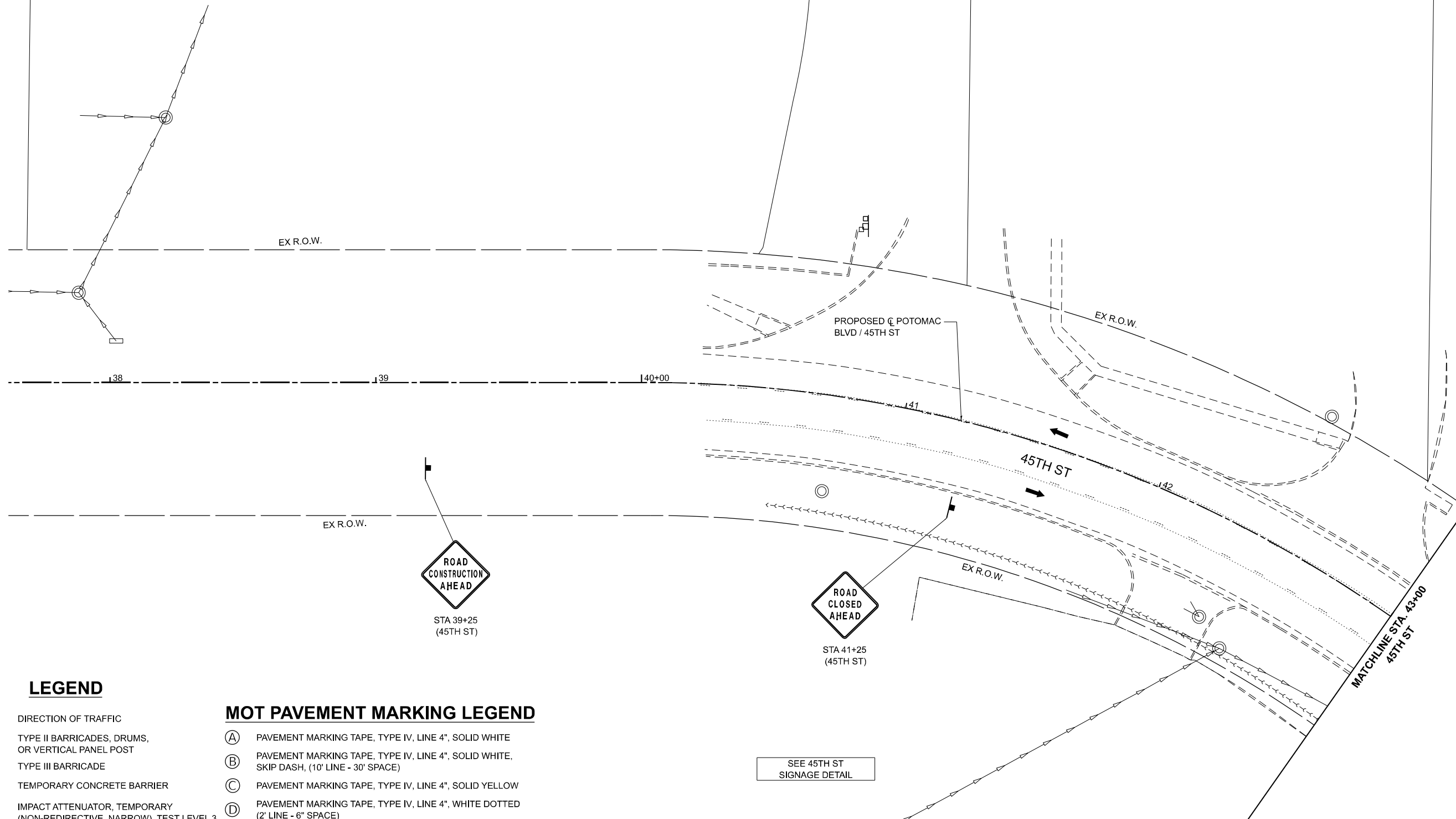
**STATE OF ILLINOIS
DEPARTMENT OF TRANSPORTATION**

**MAINTENANCE OF TRAFFIC - STAGE 3B
IL 15**

SCALE: 1" = 20' SHEET 55 OF 151 SHEETS STA. 512+00.00 TO STA. 517+70.62

F.A.I. RTE.	SECTION	COUNTY	TOTAL SHEETS	SHEET NO.
57	13.13-2(N-1,TS-1)(41-3)HB2	JEFFERSON	787	203
CONTRACT NO. 78483				
ILLINOIS FED. AID PROJECT				

MODEL: STG3B - WorkByUser - [Sheet]
 FILE NAME: I:\Company\Projects\2024\Illinois\Documents\DOT\200680-40\860109\Sheets\0719483-4-1\Traffic\STG3B.dgn

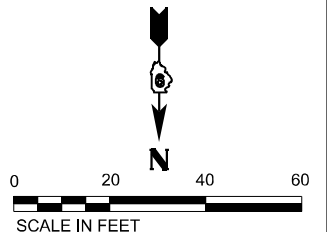


LEGEND

- DIRECTION OF TRAFFIC
- TYPE II BARRICADES, DRUMS, OR VERTICAL PANEL POST
- TYPE III BARRICADE
- TEMPORARY CONCRETE BARRIER
- IMPACT ATTENUATOR, TEMPORARY (NON-REDIRECTIVE, NARROW), TEST LEVEL 3
- TEMPORARY PAVEMENT
- CONSTRUCT TEMPORARY PAVEMENT
- WORK ZONE

MOT PAVEMENT MARKING LEGEND

- (A) PAVEMENT MARKING TAPE, TYPE IV, LINE 4", SOLID WHITE
- (B) PAVEMENT MARKING TAPE, TYPE IV, LINE 4", SOLID WHITE, SKIP DASH, (10' LINE - 30' SPACE)
- (C) PAVEMENT MARKING TAPE, TYPE IV, LINE 4", SOLID YELLOW
- (D) PAVEMENT MARKING TAPE, TYPE IV, LINE 4", WHITE DOTTED (2' LINE - 6" SPACE)
- (E) PAVEMENT MARKING TAPE, TYPE IV, LINE 4", SOLID DOUBLE YELLOW
- (F) PAVEMENT MARKING TAPE, TYPE IV, LINE 12", SOLID WHITE
- (G) PAVEMENT MARKING TAPE, TYPE IV, LINE 24", SOLID WHITE
- (H) PAVEMENT MARKING TAPE, TYPE IV, LETTERS AND SYMBOLS



EFK Moen
 Civil Engineering Design

USER NAME = Bitlan Bond	DESIGNED - JRD	REVISED -
PLOT SCALE = 0.16666667 / in.	DRAWN - ZJW	REVISED -
PLOT DATE = 11/15/2024	CHECKED - SLD	REVISED -
	DATE - NOV 2024	REVISED -

STATE OF ILLINOIS
DEPARTMENT OF TRANSPORTATION

MAINTENANCE OF TRAFFIC - STAGE 3B
45TH ST


SCALE: 1" = 20' SHEET 57 OF 151 SHEETS STA. 37+50.00 TO STA. 43+00.00

F.A.I. RTE.	SECTION	COUNTY	TOTAL SHEETS	SHEET NO.
57	13.13-2(N-1,TS-1)(41-3)HB2	JEFFERSON	787	205
CONTRACT NO. 78483				
ILLINOIS FED. AID PROJECT				

ADVANCED SIGNING ALONG IL 15

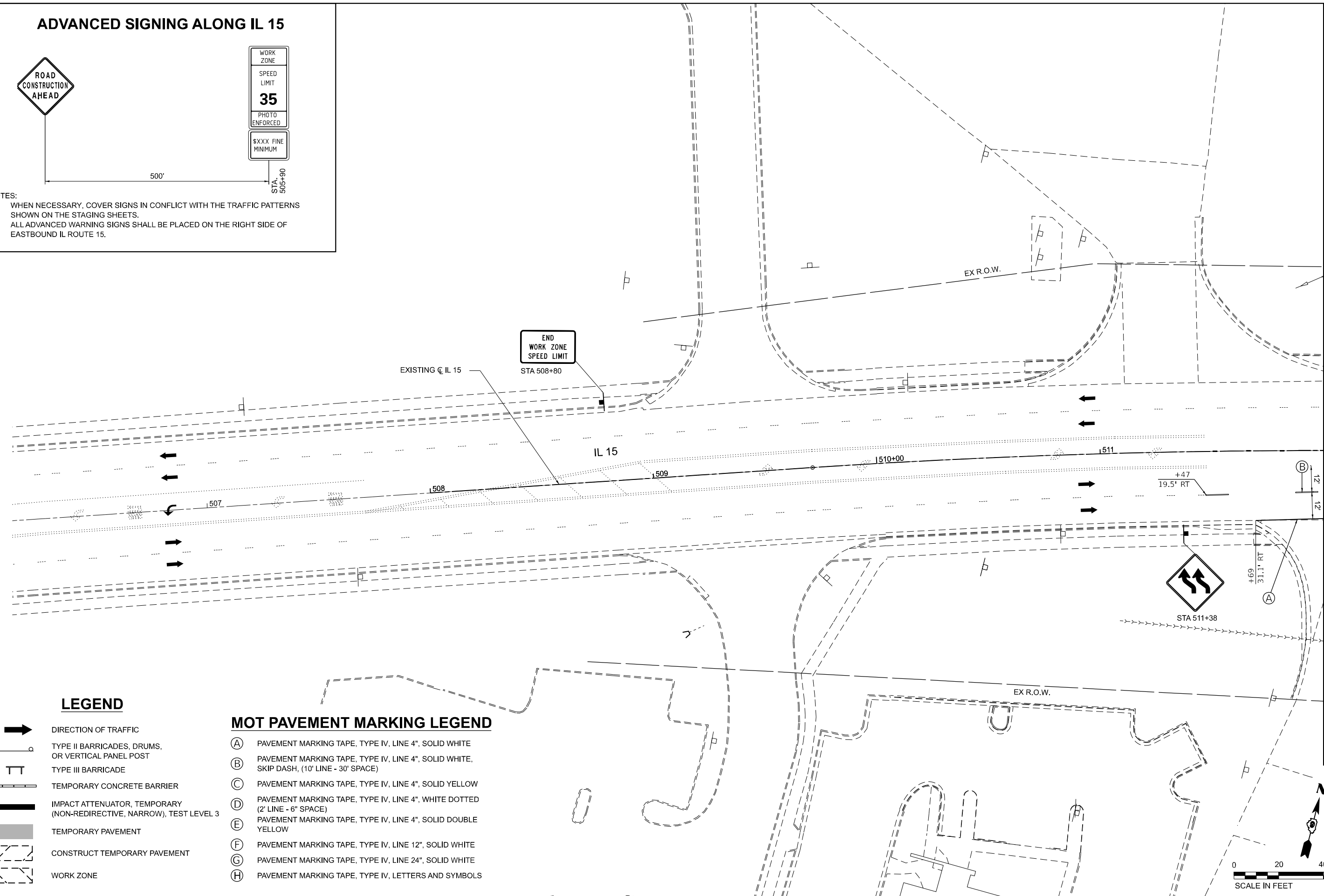


500'



STA. 508+90

- NOTES:
1. WHEN NECESSARY, COVER SIGNS IN CONFLICT WITH THE TRAFFIC PATTERNS SHOWN ON THE STAGING SHEETS.
 2. ALL ADVANCED WARNING SIGNS SHALL BE PLACED ON THE RIGHT SIDE OF EASTBOUND IL ROUTE 15.



MATCHLINE STA. 512+00

LEGEND

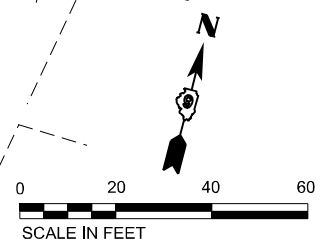
- DIRECTION OF TRAFFIC
- TYPE II BARRICADES, DRUMS, OR VERTICAL PANEL POST
- TYPE III BARRICADE
- TEMPORARY CONCRETE BARRIER
- IMPACT ATTENUATOR, TEMPORARY (NON-REDIRECTIVE, NARROW), TEST LEVEL 3
- TEMPORARY PAVEMENT
- CONSTRUCT TEMPORARY PAVEMENT
- WORK ZONE

MOT PAVEMENT MARKING LEGEND

- (A) PAVEMENT MARKING TAPE, TYPE IV, LINE 4", SOLID WHITE
- (B) PAVEMENT MARKING TAPE, TYPE IV, LINE 4", SOLID WHITE, SKIP DASH, (10' LINE - 30' SPACE)
- (C) PAVEMENT MARKING TAPE, TYPE IV, LINE 4", SOLID YELLOW
- (D) PAVEMENT MARKING TAPE, TYPE IV, LINE 4", WHITE DOTTED (2' LINE - 6" SPACE)
- (E) PAVEMENT MARKING TAPE, TYPE IV, LINE 4", SOLID DOUBLE YELLOW
- (F) PAVEMENT MARKING TAPE, TYPE IV, LINE 12", SOLID WHITE
- (G) PAVEMENT MARKING TAPE, TYPE IV, LINE 24", SOLID WHITE
- (H) PAVEMENT MARKING TAPE, TYPE IV, LETTERS AND SYMBOLS



STA 511+38



MODEL: STC4_IL15_Plan01 (Sheet)
FILE NAME: P:\Common\Projects\zcom\concrete\pavements\Documents\DOT\200680-400680100\Sheets\11/15/24\STC4_IL15.dwg



USER NAME = Bitan Bond	DESIGNED - JRD	REVISED -
PLOT SCALE = 0.16666667 / in.	DRAWN - ZJW	REVISED -
PLOT DATE = 11/15/2024	CHECKED - SLD	REVISED -
	DATE - NOV 2024	REVISED -

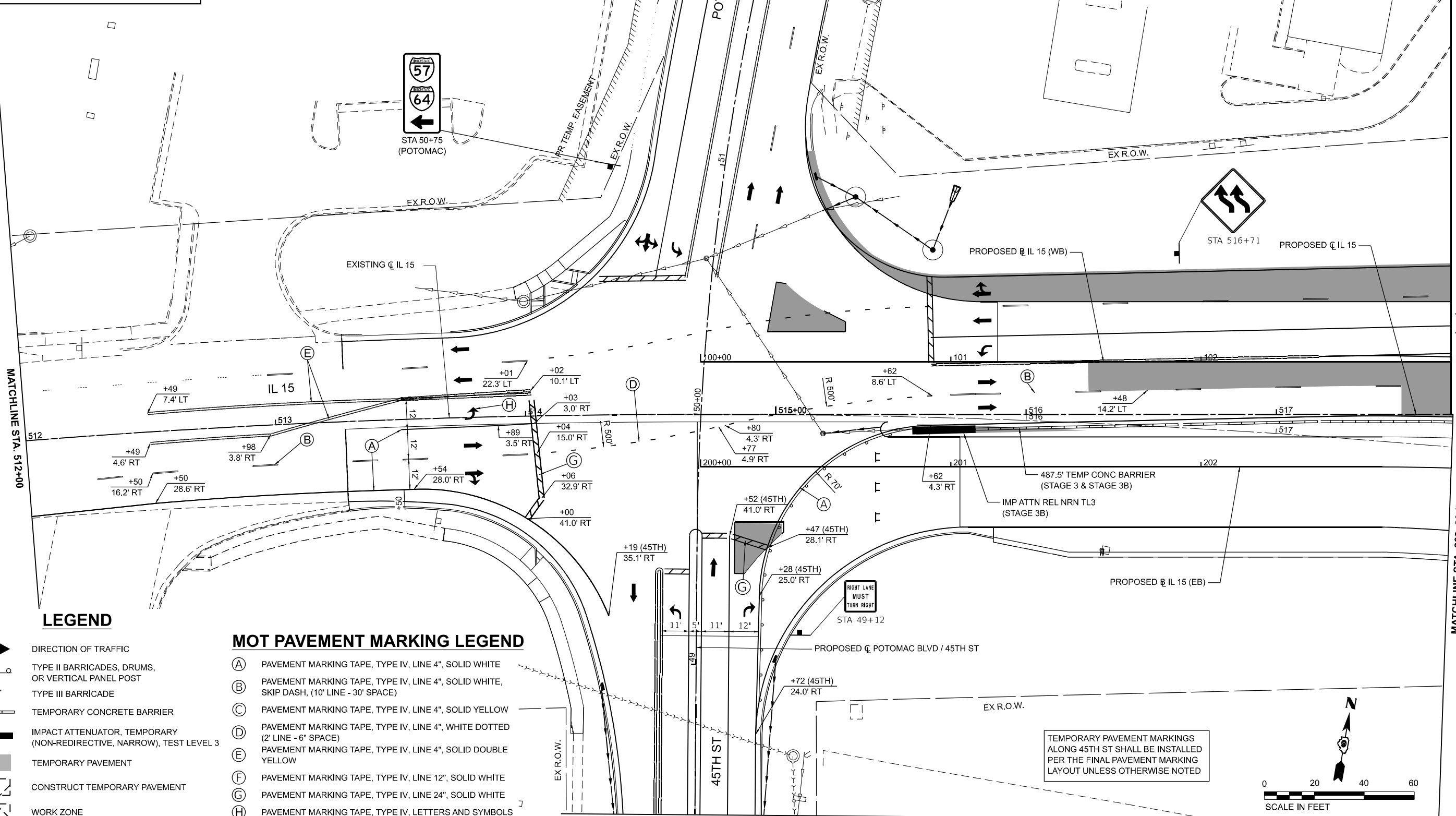
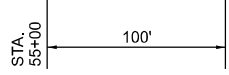
**STATE OF ILLINOIS
DEPARTMENT OF TRANSPORTATION**

**MAINTENANCE OF TRAFFIC - STAGE 4
IL 15**

SCALE: 1" = 20' SHEET 58 OF 151 SHEETS STA. 506+25.00 TO STA. 512+00.00

F.A.I. RTE.	SECTION	COUNTY	TOTAL SHEETS	SHEET NO.
57	13,13-2(N-1,TS-1)(41-3)HB2	JEFFERSON	787	206
CONTRACT NO. 78483				
ILLINOIS FED. AID PROJECT				

ADVANCED SIGNING ALONG POTOMAC BLVD



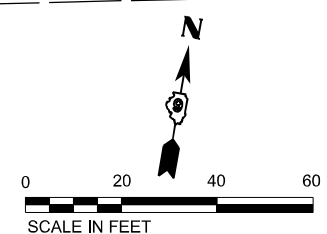
LEGEND

- DIRECTION OF TRAFFIC
- TYPE II BARRICADES, DRUMS, OR VERTICAL PANEL POST
- TYPE III BARRICADE
- TEMPORARY CONCRETE BARRIER
- IMPACT ATTENUATOR, TEMPORARY (NON-REDIRECTIVE, NARROW), TEST LEVEL 3
- TEMPORARY PAVEMENT
- CONSTRUCT TEMPORARY PAVEMENT
- WORK ZONE

MOT PAVEMENT MARKING LEGEND

- (A) PAVEMENT MARKING TAPE, TYPE IV, LINE 4", SOLID WHITE
- (B) PAVEMENT MARKING TAPE, TYPE IV, LINE 4", SOLID WHITE, SKIP DASH, (10' LINE - 30' SPACE)
- (C) PAVEMENT MARKING TAPE, TYPE IV, LINE 4", SOLID YELLOW
- (D) PAVEMENT MARKING TAPE, TYPE IV, LINE 4", WHITE DOTTED (2' LINE - 6" SPACE)
- (E) PAVEMENT MARKING TAPE, TYPE IV, LINE 4", SOLID DOUBLE YELLOW
- (F) PAVEMENT MARKING TAPE, TYPE IV, LINE 12", SOLID WHITE
- (G) PAVEMENT MARKING TAPE, TYPE IV, LINE 24", SOLID WHITE
- (H) PAVEMENT MARKING TAPE, TYPE IV, LETTERS AND SYMBOLS

TEMPORARY PAVEMENT MARKINGS ALONG 45TH ST SHALL BE INSTALLED PER THE FINAL PAVEMENT MARKING LAYOUT UNLESS OTHERWISE NOTED



MODEL: ST04_IL15_Plan-1_Sheet.dwg FILE NAME: ...

EFK Moen
Civil Engineering Design

USER NAME = Bilan Bond	DESIGNED - JRD	REVISED -
PLOT SCALE = 0.1666667 / in.	DRAWN - ZJW	REVISED -
PLOT DATE = 11/15/2024	CHECKED - SLD	REVISED -
	DATE - NOV 2024	REVISED -

**STATE OF ILLINOIS
DEPARTMENT OF TRANSPORTATION**

**MAINTENANCE OF TRAFFIC - STAGE 4
IL 15**

SCALE: 1" = 20' SHEET 59 OF 151 SHEETS STA. 512+00.00 TO STA. 517+70.62

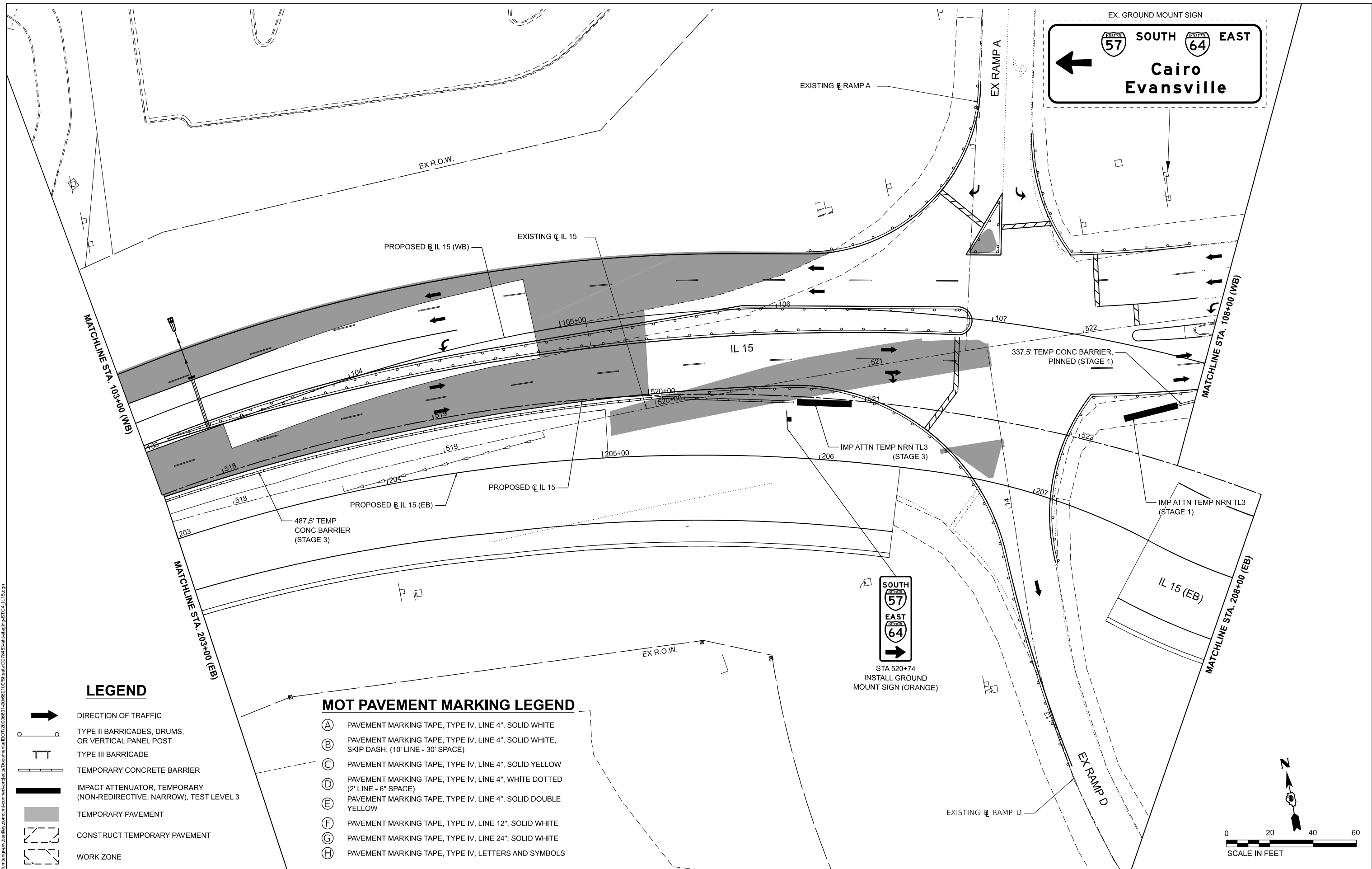
F.A.I. RTE.	SECTION	COUNTY	TOTAL SHEETS	SHEET NO.
57	13,13-2(N-1,TS-1)(41-3)HB2	JEFFERSON	787	207
CONTRACT NO. 78483				
ILLINOIS FED.AID PROJECT				

MATCHLINE STA. 103+00 (WB)

MATCHLINE STA. 00+00 (EB)

MATCHLINE STA. 512+00

MATCHLINE STA. 48+60 45TH ST

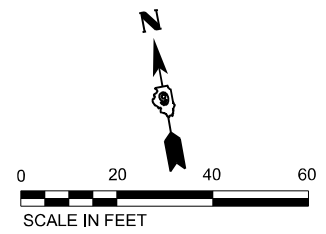


LEGEND

- DIRECTION OF TRAFFIC
- TYPE II BARRICADES, DRUMS, OR VERTICAL PANEL POST
- TYPE III BARRICADE
- TEMPORARY CONCRETE BARRIER
- IMPACT ATTENUATOR, TEMPORARY (NON-REDIRECTIVE, NARROW), TEST LEVEL 3
- TEMPORARY PAVEMENT
- CONSTRUCT TEMPORARY PAVEMENT
- WORK ZONE

MOT PAVEMENT MARKING LEGEND

- (A) PAVEMENT MARKING TAPE, TYPE IV, LINE 4", SOLID WHITE
- (B) PAVEMENT MARKING TAPE, TYPE IV, LINE 4", SOLID WHITE, SKIP DASH, (10' LINE - 30' SPACE)
- (C) PAVEMENT MARKING TAPE, TYPE IV, LINE 4", SOLID YELLOW
- (D) PAVEMENT MARKING TAPE, TYPE IV, LINE 4", WHITE DOTTED (2' LINE - 6" SPACE)
- (E) PAVEMENT MARKING TAPE, TYPE IV, LINE 4", SOLID DOUBLE YELLOW
- (F) PAVEMENT MARKING TAPE, TYPE IV, LINE 12", SOLID WHITE
- (G) PAVEMENT MARKING TAPE, TYPE IV, LINE 24", SOLID WHITE
- (H) PAVEMENT MARKING TAPE, TYPE IV, LETTERS AND SYMBOLS



MODEL: STC4_IL15_Plan-6 [Sheet]
 FILE NAME: p:\complan\p2024\11\15\Plan-6\Documents\DOT\20240626-408680109\Sheet\1115\STC4_IL15.dwg

EFK Moen
Civil Engineering Design

USER NAME = Bilan Bond	DESIGNED - JRD	REVISED -
	DRAWN - ZJW	REVISED -
PLOT SCALE = 0.1666667' / in.	CHECKED - SLD	REVISED -
PLOT DATE = 11/15/2024	DATE - NOV 2024	REVISED -

STATE OF ILLINOIS
DEPARTMENT OF TRANSPORTATION

MAINTENANCE OF TRAFFIC - STAGE 4
IL 15
SCALE: 1" = 20' SHEET 60 OF 151 SHEETS STA. 517+70.62 TO STA. 522+88.20

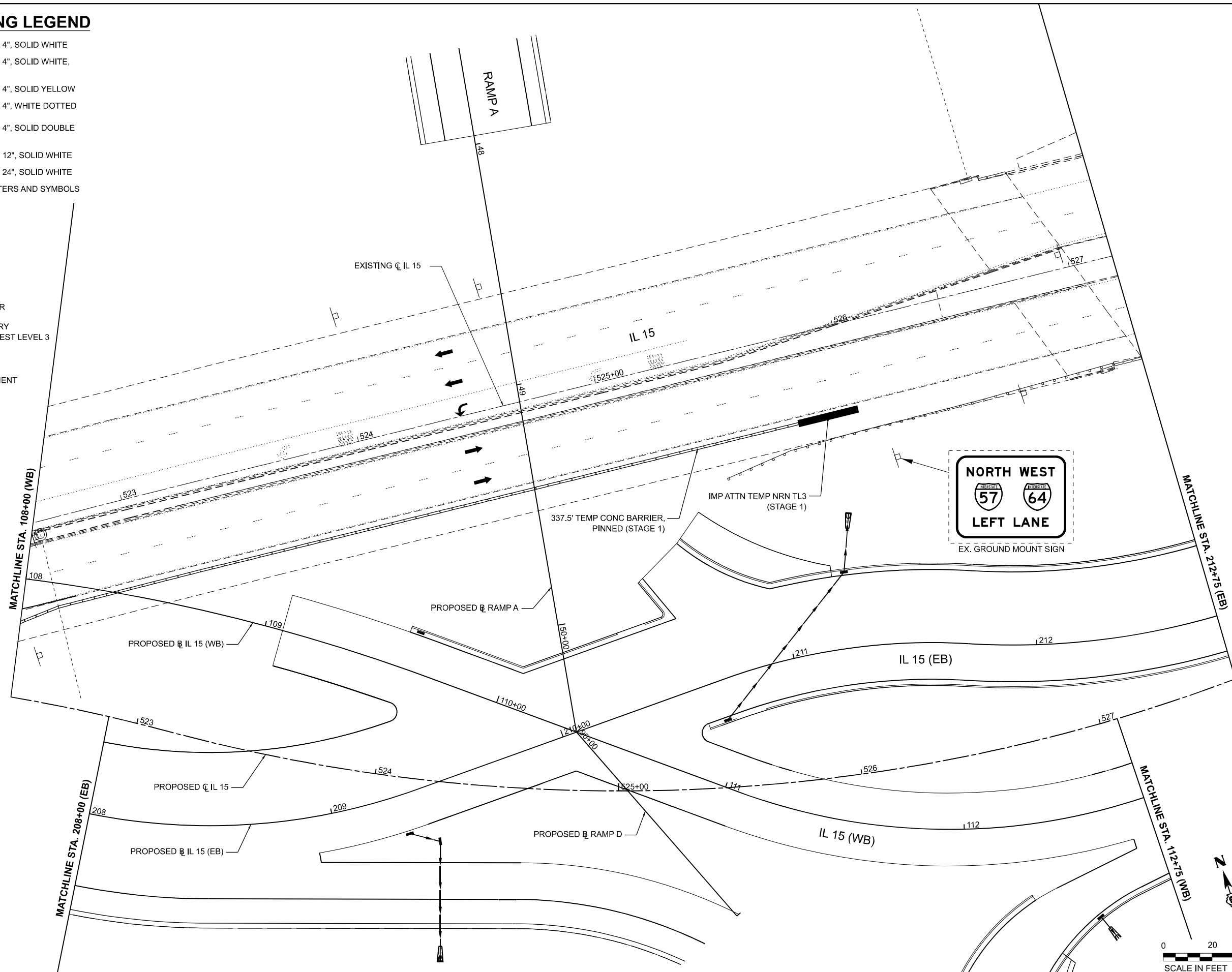
F.A.I. RTE.	SECTION	COUNTY	TOTAL SHEETS	SHEET NO.
57	13.13-2(N-1,TS-1)(41-3)HB2	JEFFERSON	787	208
CONTRACT NO. 78483				
ILLINOIS FED. AID PROJECT				

MOT PAVEMENT MARKING LEGEND

- (A) PAVEMENT MARKING TAPE, TYPE IV, LINE 4", SOLID WHITE
- (B) PAVEMENT MARKING TAPE, TYPE IV, LINE 4", SOLID WHITE, SKIP DASH, (10' LINE - 30' SPACE)
- (C) PAVEMENT MARKING TAPE, TYPE IV, LINE 4", SOLID YELLOW
- (D) PAVEMENT MARKING TAPE, TYPE IV, LINE 4", WHITE DOTTED (2' LINE - 6" SPACE)
- (E) PAVEMENT MARKING TAPE, TYPE IV, LINE 4", SOLID DOUBLE YELLOW
- (F) PAVEMENT MARKING TAPE, TYPE IV, LINE 12", SOLID WHITE
- (G) PAVEMENT MARKING TAPE, TYPE IV, LINE 24", SOLID WHITE
- (H) PAVEMENT MARKING TAPE, TYPE IV, LETTERS AND SYMBOLS

LEGEND

- DIRECTION OF TRAFFIC
- TYPE II BARRICADES, DRUMS, OR VERTICAL PANEL POST
- TYPE III BARRICADE
- TEMPORARY CONCRETE BARRIER
- IMPACT ATTENUATOR, TEMPORARY (NON-REDIRECTIVE, NARROW), TEST LEVEL 3
- TEMPORARY PAVEMENT
- CONSTRUCT TEMPORARY PAVEMENT
- WORK ZONE



MODEL: ST04_IL15_Plan-5 [Sheet]
 FILE NAME: \\p01.computing.com\p01\Projects\Documents\DOT\2006680-40\680109\Sheet\0978465-5-1\0978465-5-1-15.dwg

EFK Moen
Civil Engineering Design

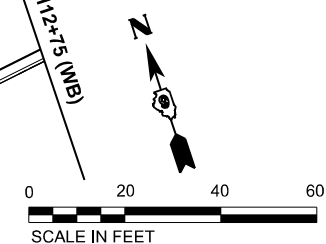
USER NAME = Bitlan Bond	DESIGNED - JRD	REVISED -
PLOT SCALE = 0.16666667 / in.	DRAWN - ZJW	REVISED -
PLOT DATE = 11/15/2024	CHECKED - SLD	REVISED -
	DATE - NOV 2024	REVISED -

**STATE OF ILLINOIS
DEPARTMENT OF TRANSPORTATION**

**MAINTENANCE OF TRAFFIC - STAGE 4
IL 15**

SCALE: 1" = 20' SHEET 61 OF 151 SHEETS STA. 522+88.20 TO STA. 527+58.34

F.A.I. RTE.	SECTION	COUNTY	TOTAL SHEETS	SHEET NO.
57	13.13-2(N-1,TS-1)(41-3)HB2	JEFFERSON	787	209
			CONTRACT NO. 78483	
ILLINOIS FED. AID PROJECT				

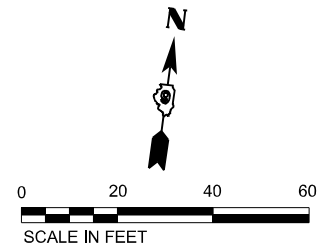
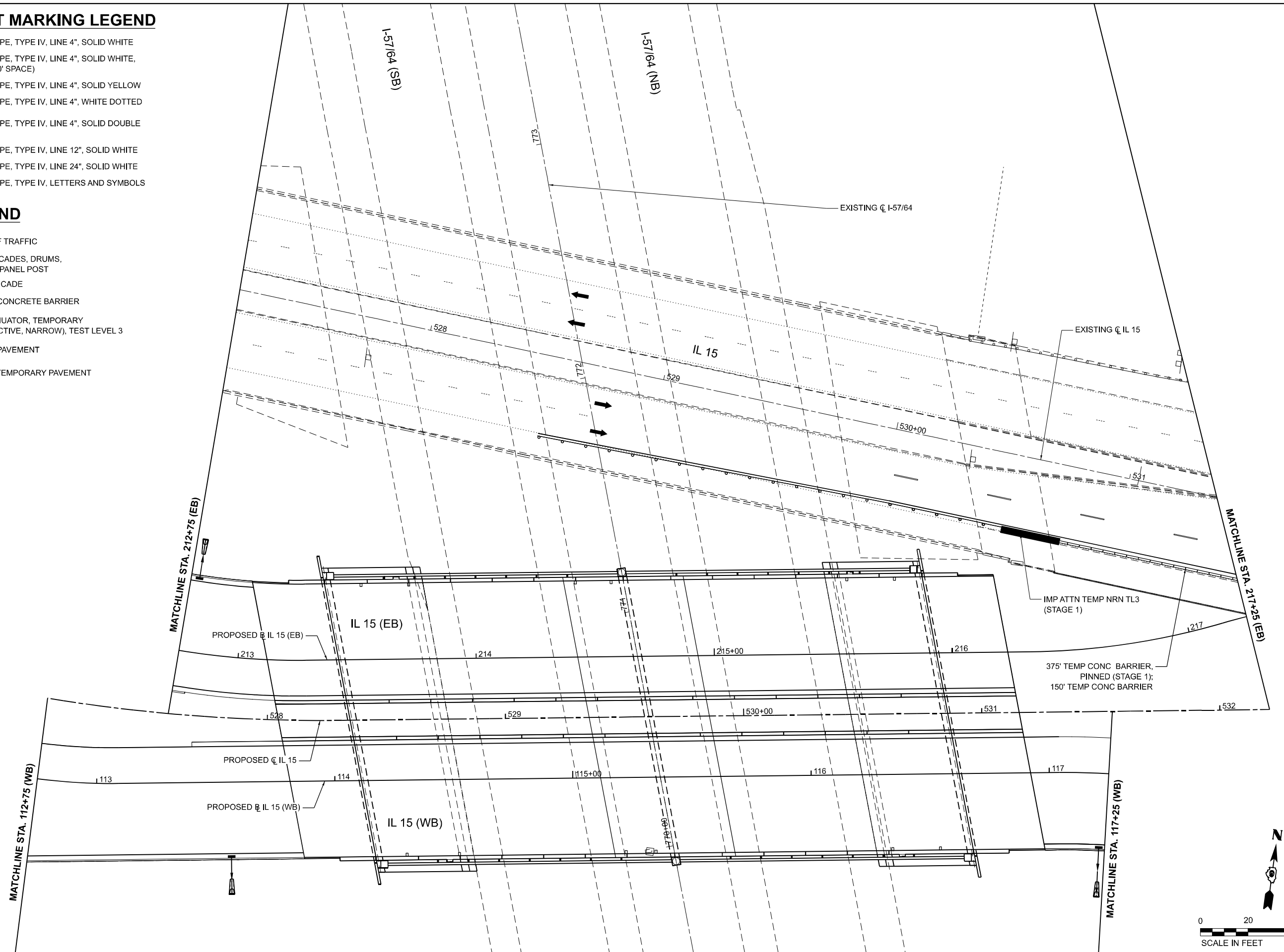


MOT PAVEMENT MARKING LEGEND

- (A) PAVEMENT MARKING TAPE, TYPE IV, LINE 4", SOLID WHITE
- (B) PAVEMENT MARKING TAPE, TYPE IV, LINE 4", SOLID WHITE, SKIP DASH, (10' LINE - 30' SPACE)
- (C) PAVEMENT MARKING TAPE, TYPE IV, LINE 4", SOLID YELLOW
- (D) PAVEMENT MARKING TAPE, TYPE IV, LINE 4", WHITE DOTTED (2' LINE - 6" SPACE)
- (E) PAVEMENT MARKING TAPE, TYPE IV, LINE 4", SOLID DOUBLE YELLOW
- (F) PAVEMENT MARKING TAPE, TYPE IV, LINE 12", SOLID WHITE
- (G) PAVEMENT MARKING TAPE, TYPE IV, LINE 24", SOLID WHITE
- (H) PAVEMENT MARKING TAPE, TYPE IV, LETTERS AND SYMBOLS

LEGEND

- DIRECTION OF TRAFFIC
- TYPE II BARRICADES, DRUMS, OR VERTICAL PANEL POST
- TYPE III BARRICADE
- TEMPORARY CONCRETE BARRIER
- IMPACT ATTENUATOR, TEMPORARY (NON-REDIRECTIVE, NARROW), TEST LEVEL 3
- TEMPORARY PAVEMENT
- CONSTRUCT TEMPORARY PAVEMENT
- WORK ZONE



MODEL: ST04_IL15_Plan-4 [Sheet]
 FILE NAME: p:\complan\p2\civil\p2\zjw\moe\Documents\DOT\200680-400680109\Sheet\DOT200680-400680109\Sheet\DOT200680-400680109\ST04_IL15.dwg

EFK Moen
Civil Engineering Design

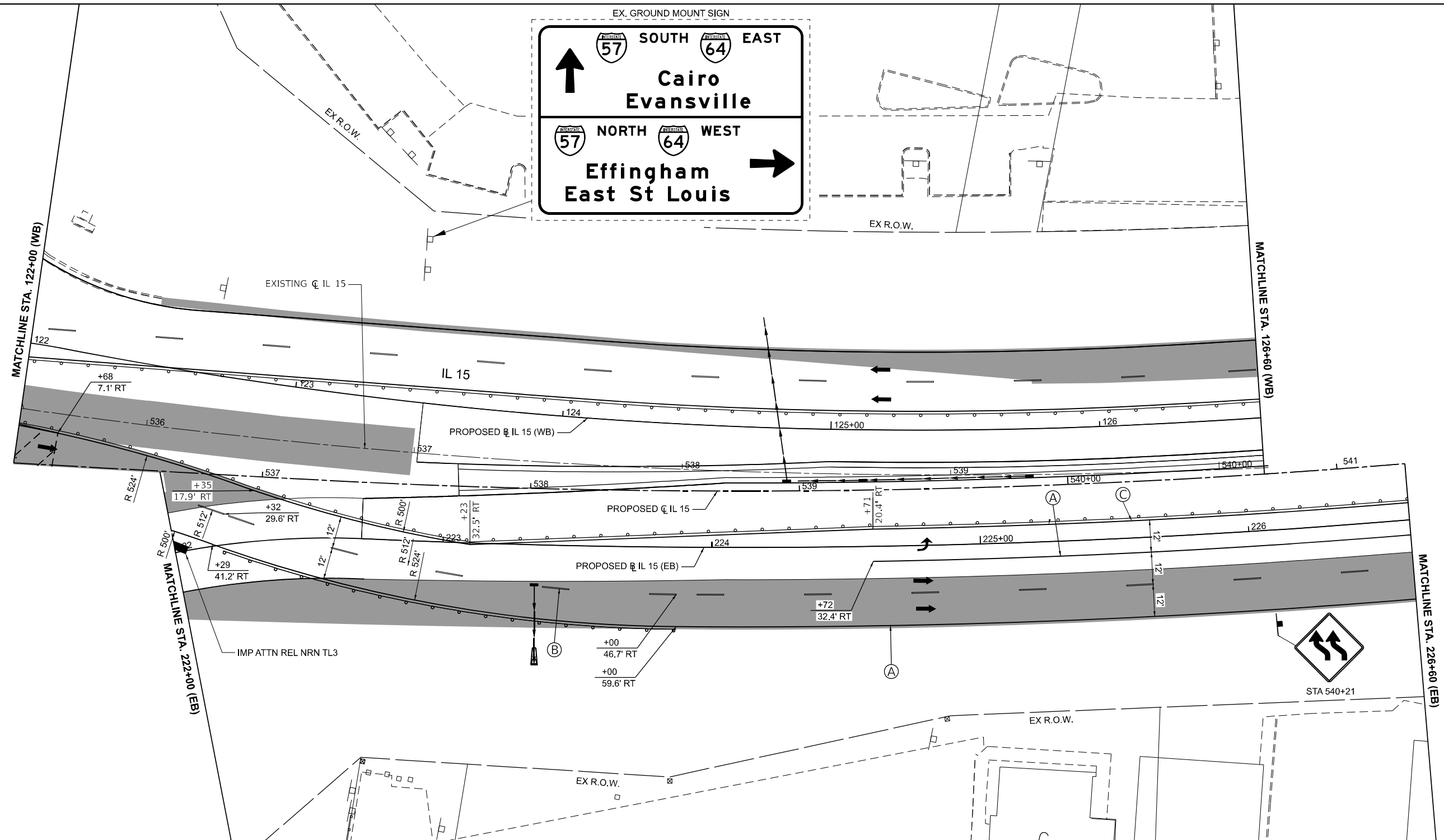
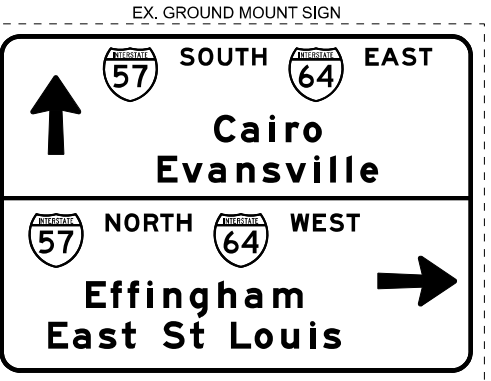
USER NAME = Bilan Bond	DESIGNED - JRD	REVISED -
DRAWN - ZJW	REVISED -	
PLOT SCALE = 0.16666667 / in.	CHECKED -	REVISED -
PLOT DATE = 11/15/2024	DATE - NOV 2024	REVISED -

**STATE OF ILLINOIS
DEPARTMENT OF TRANSPORTATION**

**MAINTENANCE OF TRAFFIC - STAGE 4
IL 15**

SCALE: 1" = 20' SHEET 62 OF 151 SHEETS STA. 527+58.34 TO STA. 532+20.87

F.A.I. RTE.	SECTION	COUNTY	TOTAL SHEETS	SHEET NO.
57	13.13-2(N-1,TS-1);(41-3)HB2	JEFFERSON	787	210
CONTRACT NO. 78483				
ILLINOIS FED. AID PROJECT				



LEGEND

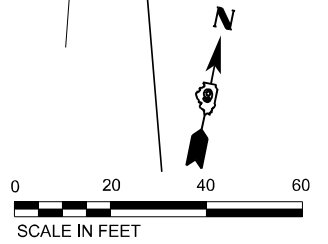
- DIRECTION OF TRAFFIC
- TYPE II BARRICADES, DRUMS, OR VERTICAL PANEL POST
- TYPE III BARRICADE
- TEMPORARY CONCRETE BARRIER
- IMPACT ATTENUATOR, TEMPORARY (NON-REDIRECTIVE, NARROW), TEST LEVEL 3
- TEMPORARY PAVEMENT
- CONSTRUCT TEMPORARY PAVEMENT
- WORK ZONE

MOT PAVEMENT MARKING LEGEND

- (A) PAVEMENT MARKING TAPE, TYPE IV, LINE 4", SOLID WHITE
- (B) PAVEMENT MARKING TAPE, TYPE IV, LINE 4", SOLID WHITE, SKIP DASH, (10' LINE - 30' SPACE)
- (C) PAVEMENT MARKING TAPE, TYPE IV, LINE 4", SOLID YELLOW
- (D) PAVEMENT MARKING TAPE, TYPE IV, LINE 4", WHITE DOTTED (2' LINE - 6" SPACE)
- (E) PAVEMENT MARKING TAPE, TYPE IV, LINE 4", SOLID DOUBLE YELLOW
- (F) PAVEMENT MARKING TAPE, TYPE IV, LINE 12", SOLID WHITE
- (G) PAVEMENT MARKING TAPE, TYPE IV, LINE 24", SOLID WHITE
- (H) PAVEMENT MARKING TAPE, TYPE IV, LETTERS AND SYMBOLS



STA 540+21



MODEL: STC-IL-15-Plan-6 [Sheet]
 FILE NAME: P:\Common\Projects\Illinois\Documents\DOT\2006680-40\06680109\Sheets\15\15.dwg
 PLOT DATE: 11/15/2024



USER NAME = Bilan Bond	DESIGNED - JRD	REVISED -
	DRAWN - ZJW	REVISED -
PLOT SCALE = 0.1666667' / in.	CHECKED - SLD	REVISED -
PLOT DATE = 11/15/2024	DATE - NOV 2024	REVISED -

**STATE OF ILLINOIS
DEPARTMENT OF TRANSPORTATION**

**MAINTENANCE OF TRAFFIC - STAGE 4
IL 15**

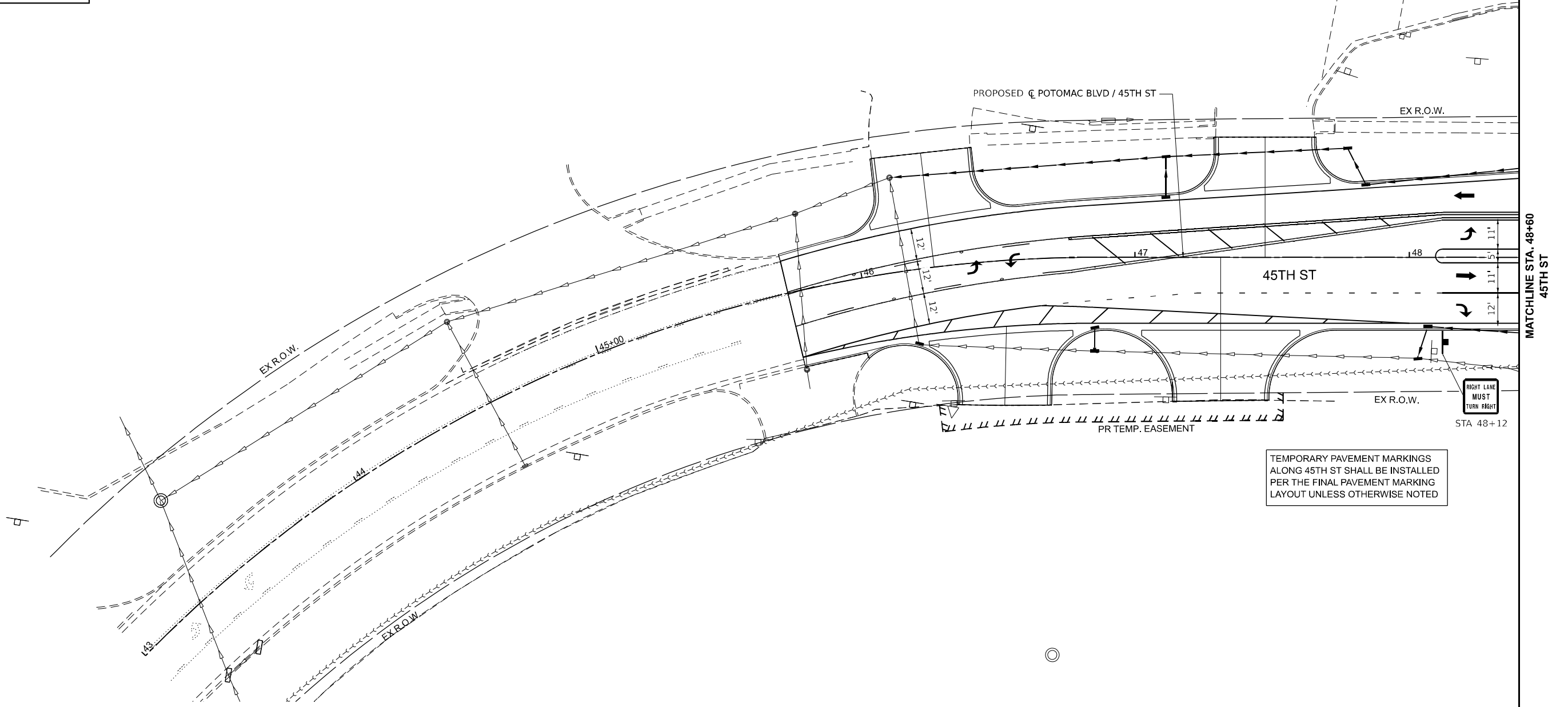
SCALE: 1" = 20' SHEET 64 OF 151 SHEETS STA. 536+61.77 TO STA. 541+25.67

F.A.I. RTE.	SECTION	COUNTY	TOTAL SHEETS	SHEET NO.
57	13.13-2(N-1,TS-1)(41-3)HB2	JEFFERSON	787	212
CONTRACT NO. 78483				
ILLINOIS FED. AID PROJECT				

**ADVANCED SIGNING
ALONG 45TH ST**



STA. 39+25 RT



TEMPORARY PAVEMENT MARKINGS
ALONG 45TH ST SHALL BE INSTALLED
PER THE FINAL PAVEMENT MARKING
LAYOUT UNLESS OTHERWISE NOTED

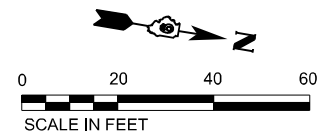
RIGHT LANE
MUST
TURN RIGHT
STA 48+12

LEGEND

- DIRECTION OF TRAFFIC
- TYPE II BARRICADES, DRUMS, OR VERTICAL PANEL POST
- TYPE III BARRICADE
- TEMPORARY CONCRETE BARRIER
- IMPACT ATTENUATOR, TEMPORARY (NON-REDIRECTIVE, NARROW), TEST LEVEL 3
- TEMPORARY PAVEMENT
- CONSTRUCT TEMPORARY PAVEMENT
- WORK ZONE

MOT PAVEMENT MARKING LEGEND

- (A) PAVEMENT MARKING TAPE, TYPE IV, LINE 4", SOLID WHITE
- (B) PAVEMENT MARKING TAPE, TYPE IV, LINE 4", SOLID WHITE, SKIP DASH, (10' LINE - 30' SPACE)
- (C) PAVEMENT MARKING TAPE, TYPE IV, LINE 4", SOLID YELLOW
- (D) PAVEMENT MARKING TAPE, TYPE IV, LINE 4", WHITE DOTTED (2' LINE - 6" SPACE)
- (E) PAVEMENT MARKING TAPE, TYPE IV, LINE 4", SOLID DOUBLE YELLOW
- (F) PAVEMENT MARKING TAPE, TYPE IV, LINE 12", SOLID WHITE
- (G) PAVEMENT MARKING TAPE, TYPE IV, LINE 24", SOLID WHITE
- (H) PAVEMENT MARKING TAPE, TYPE IV, LETTERS AND SYMBOLS



MODEL: STC - Willby.plt; FILE NAME: ...

EFK Moen
Civil Engineering Design

USER NAME = Brian Bond	DESIGNED - JRD	REVISED -
PLOT SCALE = 0.16666667 / in.	DRAWN - ZJW	REVISED -
PLOT DATE = 11/15/2024	CHECKED - SLD	REVISED -
	DATE - NOV 2024	REVISED -

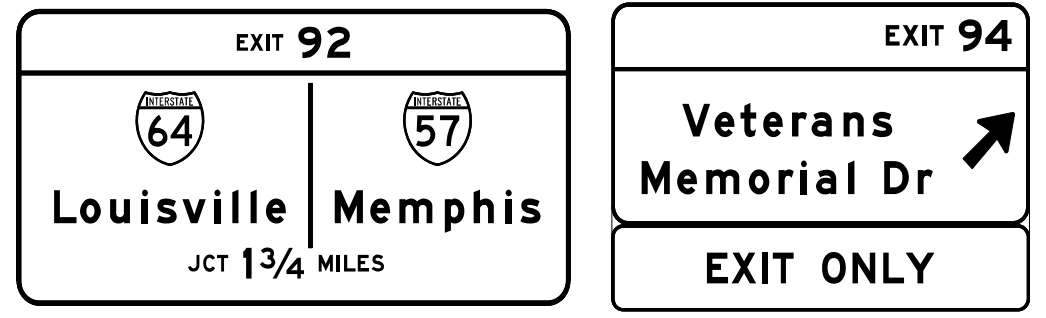
**STATE OF ILLINOIS
DEPARTMENT OF TRANSPORTATION**

**MAINTENANCE OF TRAFFIC - STAGE 4
45TH ST**

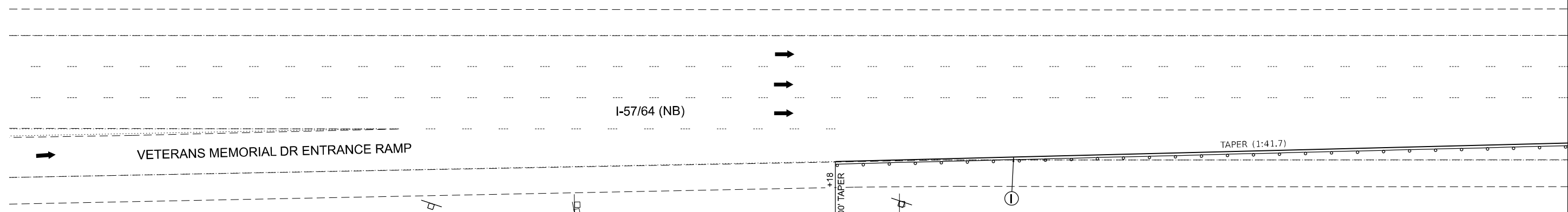
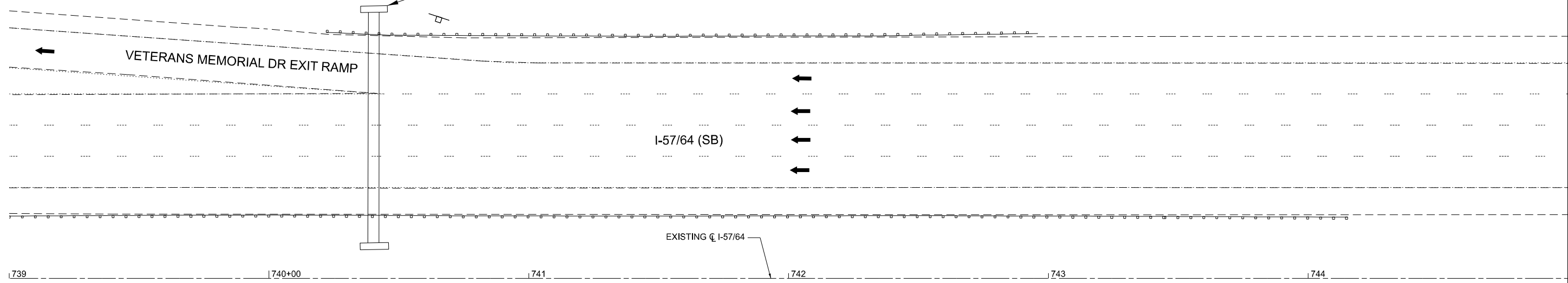
SCALE: 1" = 20' SHEET 66 OF 151 SHEETS STA. 43+00.00 TO STA. 48+60.00

F.A.I. RTE.	SECTION	COUNTY	TOTAL SHEETS	SHEET NO.
57	13.13-2(N-1,TS-1)(41-3)HB2	JEFFERSON	787	214
CONTRACT NO. 78483				
ILLINOIS FED. AID PROJECT				

EX. OVERHEAD SIGN ON TRUSS



EX R.O.W.



MATCHLINE STA. 745+00

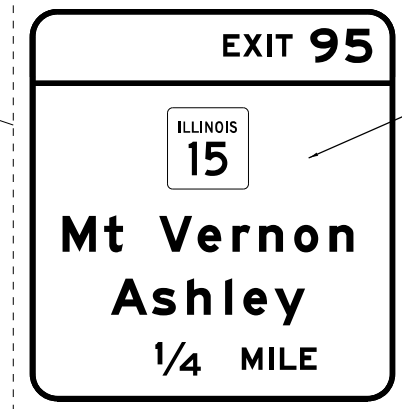
LEGEND

- DIRECTION OF TRAFFIC
- TYPE II BARRICADES, DRUMS, OR VERTICAL PANEL POST
- TYPE III BARRICADE
- TEMPORARY CONCRETE BARRIER
- IMPACT ATTENUATOR, TEMPORARY (NON-REDIRECTIVE, NARROW), TEST LEVEL 3
- TEMPORARY PAVEMENT
- CONSTRUCT TEMPORARY PAVEMENT
- WORK ZONE

MOT PAVEMENT MARKING LEGEND

- PAVEMENT MARKING TAPE, TYPE IV, LINE 6", SOLID WHITE
- PAVEMENT MARKING TAPE, TYPE IV, LINE 6", SOLID WHITE, SKIP DASH (10' LINE - 30' SPACE)
- PAVEMENT MARKING TAPE, TYPE IV, LINE 6", SOLID YELLOW

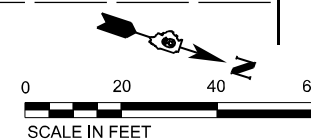
EX. GROUND MOUNT SIGN



INSTALL CLOSED PLAQUE (ORANGE)

SEE RAMP C
DETOUR SIGNAGE DETAIL

EX R.O.W.



MODEL: STC-1776-Plan-18.inpl
FILE NAME: P:\Common\Projects\zoo\zoo\zoo\zoo\Documents\DOT\200680-40\860109\Sheet\1776-18.inpl

EFK Moen
Civil Engineering Design

USER NAME = Bilan Bond
PLOT SCALE = 0.1666667 / in.
PLOT DATE = 11/15/2024

DESIGNED - JRD
DRAWN - ZJW
CHECKED - SLD
DATE - NOV 2024

REVISED -
REVISED -
REVISED -
REVISED -

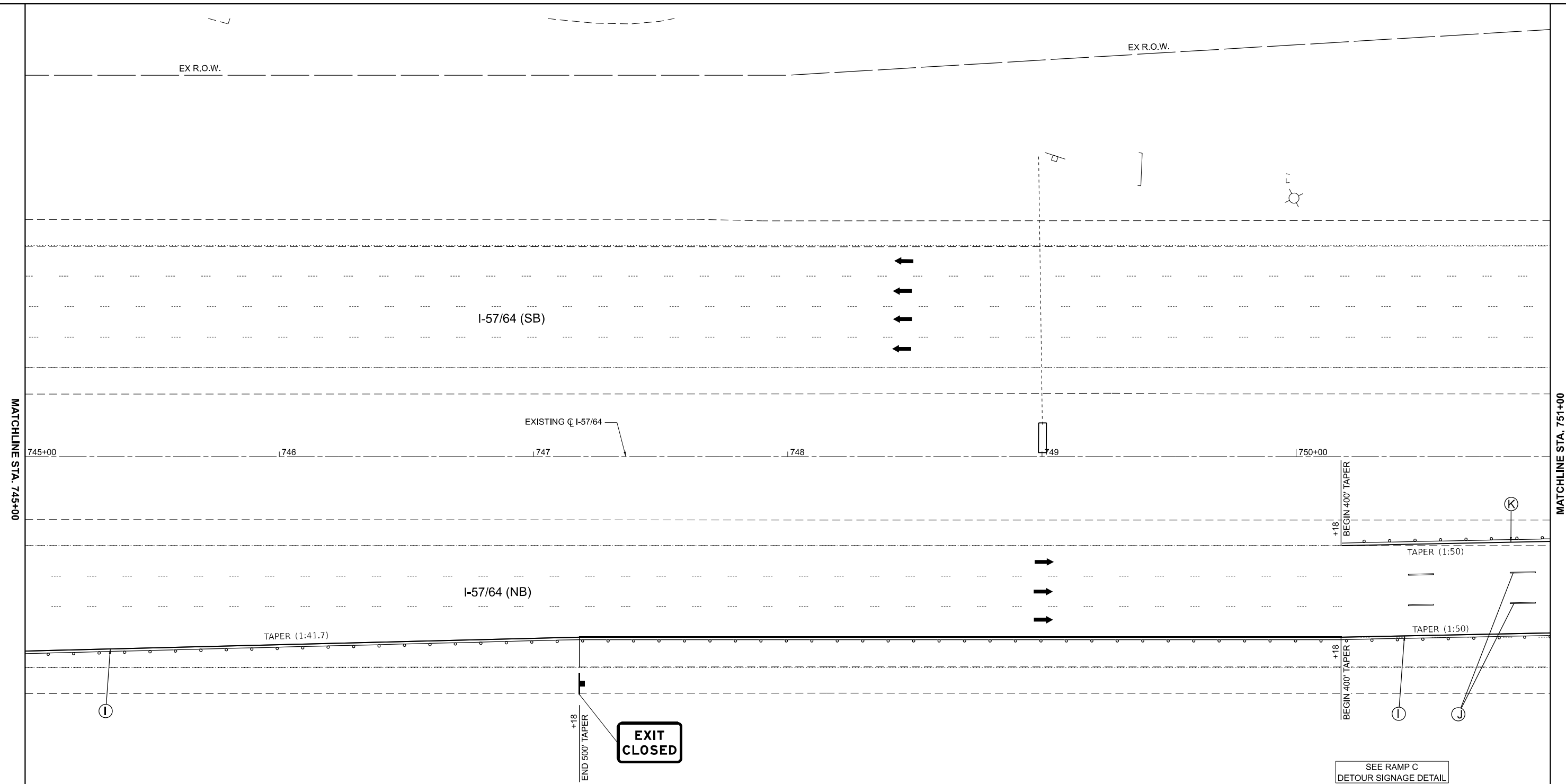
**STATE OF ILLINOIS
DEPARTMENT OF TRANSPORTATION**

MAINTENANCE OF TRAFFIC - STAGE 4
I-57/64

SCALE: 1" = 20' SHEET 67 OF 151 SHEETS STA. 739+00.00 TO STA. 745+00.00

F.A.I. RTE.	SECTION	COUNTY	TOTAL SHEETS	SHEET NO.
57	13.13-2(N-1,TS-1)(41-3)HB2	JEFFERSON	787	215
CONTRACT NO. 78483				
ILLINOIS FED. AID PROJECT				

MODEL: STG4-15764_Plan2 [B]sheet
 FILE NAME: P:\Company\Projects\Illinois\Documents\DOT\2006680-408680109\Sheet\1576468-4\Plan2.dgn

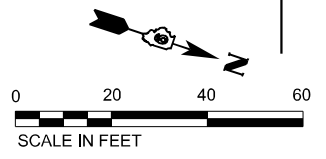


LEGEND

- DIRECTION OF TRAFFIC
- TYPE II BARRICADES, DRUMS, OR VERTICAL PANEL POST
- TYPE III BARRICADE
- TEMPORARY CONCRETE BARRIER
- IMPACT ATTENUATOR, TEMPORARY (NON-REDIRECTIVE, NARROW), TEST LEVEL 3
- TEMPORARY PAVEMENT
- CONSTRUCT TEMPORARY PAVEMENT
- WORK ZONE

MOT PAVEMENT MARKING LEGEND

- PAVEMENT MARKING TAPE, TYPE IV, LINE 6", SOLID WHITE
- PAVEMENT MARKING TAPE, TYPE IV, LINE 6", SOLID WHITE, SKIP DASH (10' LINE - 30' SPACE)
- PAVEMENT MARKING TAPE, TYPE IV, LINE 6", SOLID YELLOW



EFK Moen
 Civil Engineering Design

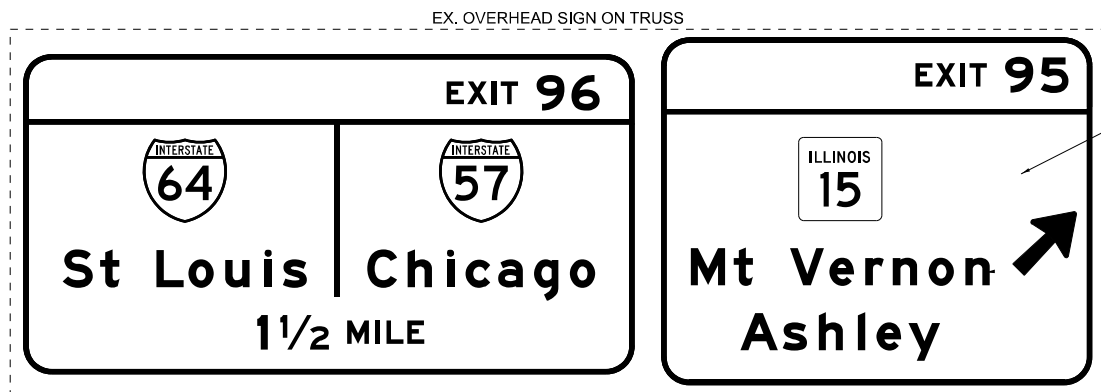
USER NAME = Bitlan Bond	DESIGNED - JRD	REVISED -
PLOT SCALE = 0.16666667 / in.	DRAWN - ZJW	REVISED -
PLOT DATE = 11/15/2024	CHECKED - SLD	REVISED -
	DATE - NOV 2024	REVISED -

STATE OF ILLINOIS
DEPARTMENT OF TRANSPORTATION

MAINTENANCE OF TRAFFIC - STAGE 4
I-57/64

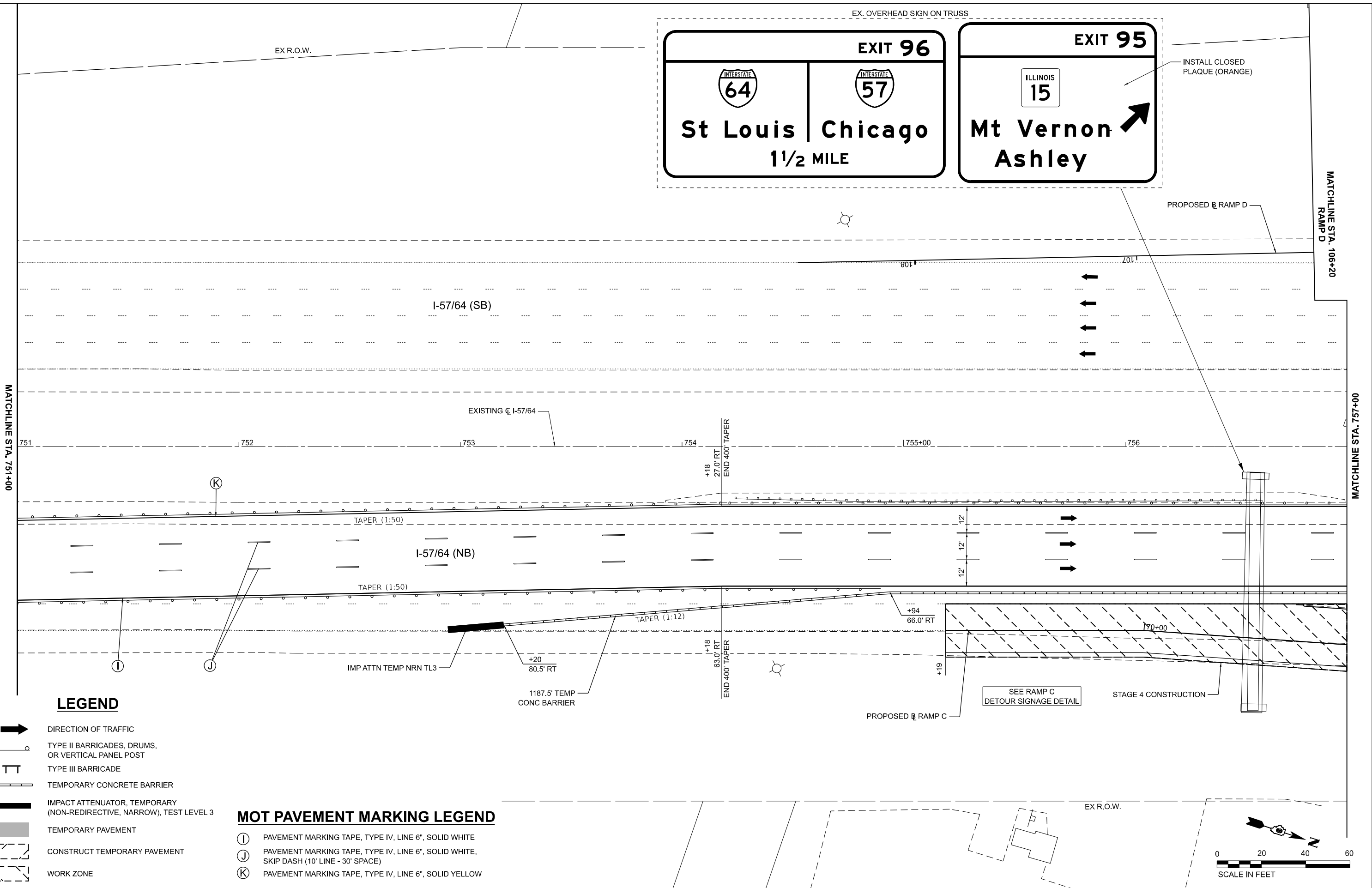
SCALE: 1" = 20' SHEET 68 OF 151 SHEETS STA. 745+00.00 TO STA. 751+00.00

F.A.I. RTE.	SECTION	COUNTY	TOTAL SHEETS	SHEET NO.
57	13.13-2(N-1,TS-1)(41-3)HB2	JEFFERSON	787	216
CONTRACT NO. 78483				
ILLINOIS FED. AID PROJECT				



INSTALL CLOSED PLAQUE (ORANGE)

PROPOSED RAMP D



LEGEND

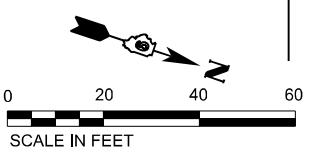
- DIRECTION OF TRAFFIC
- TYPE II BARRICADES, DRUMS, OR VERTICAL PANEL POST
- TYPE III BARRICADE
- TEMPORARY CONCRETE BARRIER
- IMPACT ATTENUATOR, TEMPORARY (NON-REDIRECTIVE, NARROW), TEST LEVEL 3
- TEMPORARY PAVEMENT
- CONSTRUCT TEMPORARY PAVEMENT
- WORK ZONE

MOT PAVEMENT MARKING LEGEND

- PAVEMENT MARKING TAPE, TYPE IV, LINE 6", SOLID WHITE
- PAVEMENT MARKING TAPE, TYPE IV, LINE 6", SOLID WHITE, SKIP DASH (10' LINE - 30' SPACE)
- PAVEMENT MARKING TAPE, TYPE IV, LINE 6", SOLID YELLOW

SEE RAMP C
DETOUR SIGNAGE DETAIL

STAGE 4 CONSTRUCTION



MODEL: STC-1776-Plan (Sheet) FILE NAME: P:\Common\Projects\Illinois\Documents\DOT\200680-40\860109\Sheet\1776-Plan (Sheet).dgn



USER NAME = Bilan Bond	DESIGNED - JRD	REVISED -
PLOT SCALE = 0.16666667 / in.	DRAWN - ZJW	REVISED -
PLOT DATE = 11/15/2024	CHECKED - SLD	REVISED -
	DATE - NOV 2024	REVISED -

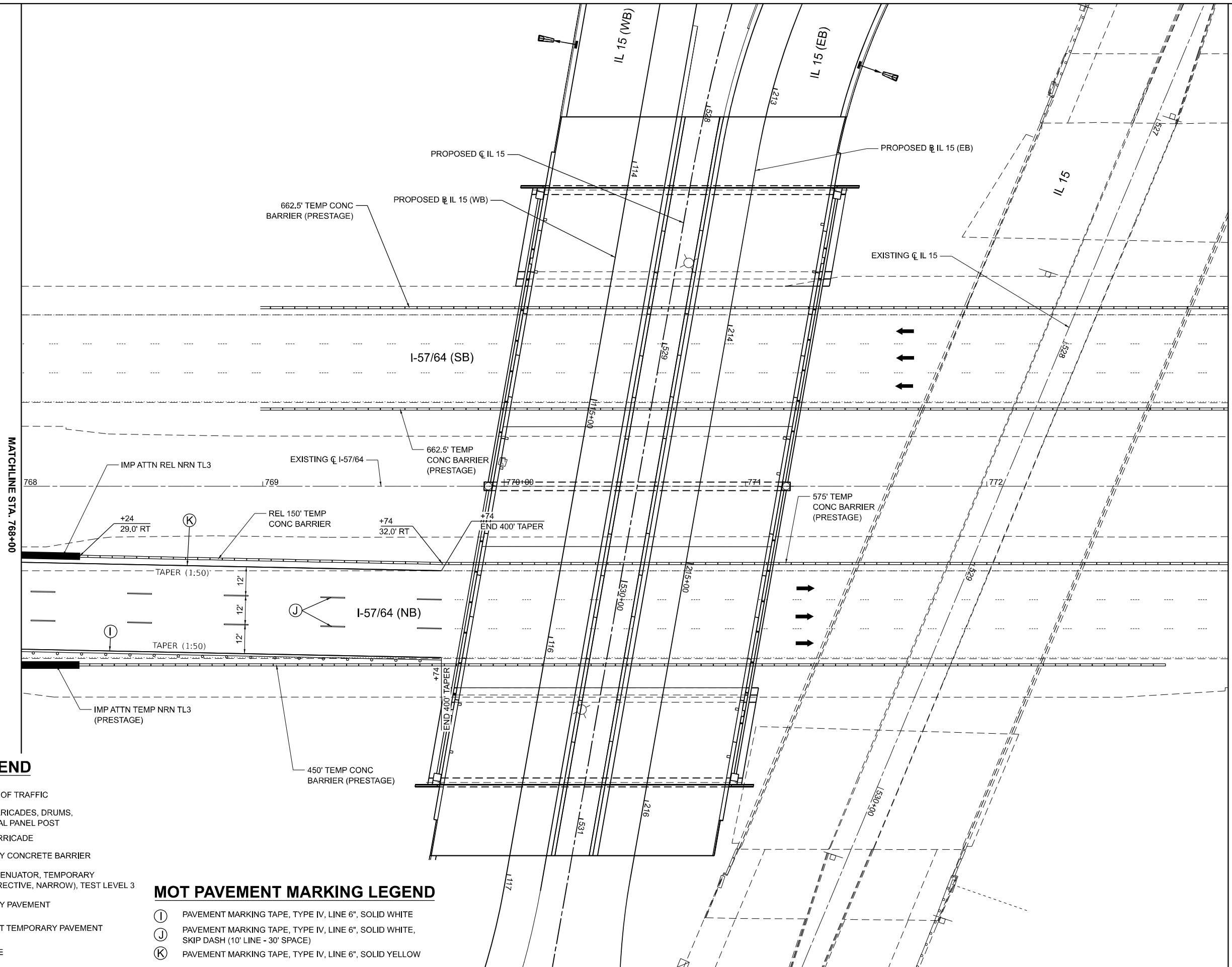
**STATE OF ILLINOIS
DEPARTMENT OF TRANSPORTATION**

**MAINTENANCE OF TRAFFIC - STAGE 4
I-57/64**

SCALE: 1" = 20' SHEET 69 OF 151 SHEETS STA. 751+00.00 TO STA. 757+00.00

F.A.I. RTE.	SECTION	COUNTY	TOTAL SHEETS	SHEET NO.
57	13.13-2(N-1,T-1)(41-3)HB2	JEFFERSON	787	217
CONTRACT NO. 78483				
ILLINOIS FED. AID PROJECT				

MODEL: STC4_15764_Planet [Sheet]
 FILE NAME: I:\Projects\2024\15764\Drawings\DOT\200680-400680100\Sheet\DOT1576465-1-15764.dgn



LEGEND

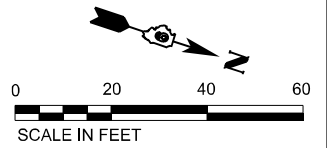
- DIRECTION OF TRAFFIC
- TYPE II BARRICADES, DRUMS, OR VERTICAL PANEL POST
- TYPE III BARRICADE
- TEMPORARY CONCRETE BARRIER
- IMPACT ATTENUATOR, TEMPORARY (NON-REDIRECTIVE, NARROW), TEST LEVEL 3
- TEMPORARY PAVEMENT
- CONSTRUCT TEMPORARY PAVEMENT
- WORK ZONE

MOT PAVEMENT MARKING LEGEND

- PAVEMENT MARKING TAPE, TYPE IV, LINE 6", SOLID WHITE
- PAVEMENT MARKING TAPE, TYPE IV, LINE 6", SOLID WHITE, SKIP DASH (10' LINE - 30' SPACE)
- PAVEMENT MARKING TAPE, TYPE IV, LINE 6", SOLID YELLOW

MATCHLINE STA. 773+00

MATCHLINE STA. 768+00



EFK Moen
Civil Engineering Design

USER NAME = Bitan Bond
 PLOT SCALE = 0.1666667 / in.
 PLOT DATE = 11/15/2024

DESIGNED - JRD
 DRAWN - ZJW
 CHECKED - SLD
 DATE - NOV 2024

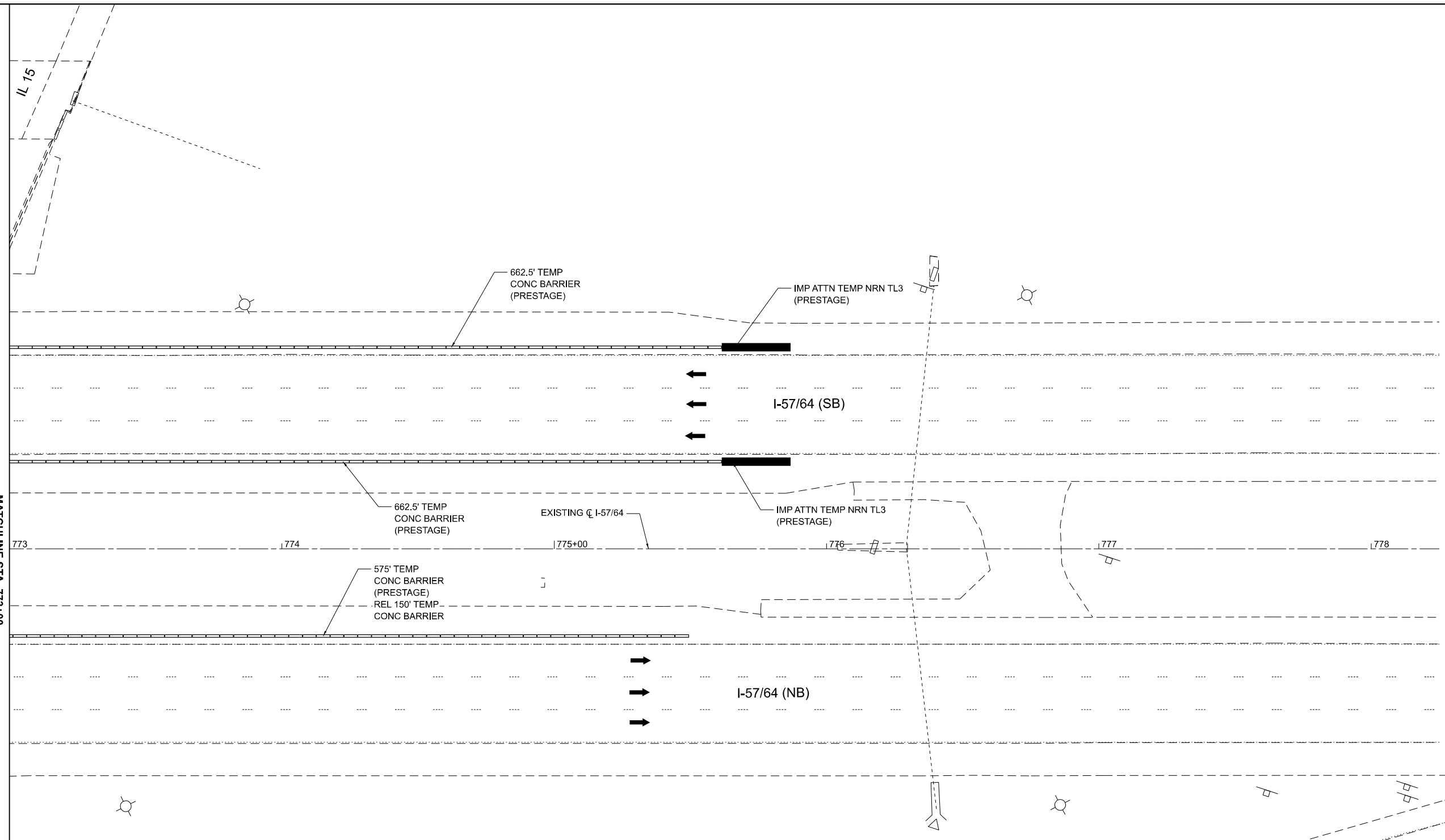
REVISED -
 REVISED -
 REVISED -
 REVISED -

**STATE OF ILLINOIS
DEPARTMENT OF TRANSPORTATION**

**MAINTENANCE OF TRAFFIC - STAGE 4
I-57/64**









SCALE: 1" = 20' SHEET 72 OF 151 SHEETS STA. 768+00.00 TO STA. 773+00.00

F.A.I. RTE.	SECTION	COUNTY	TOTAL SHEETS	SHEET NO.
57	13.13-2(N-1,TS-1)(41-3)HB2	JEFFERSON	787	220
CONTRACT NO. 78483				
ILLINOIS FED. AID PROJECT				






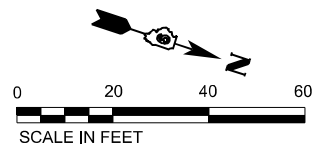
MATCHLINE STA. 773+00

LEGEND

-  DIRECTION OF TRAFFIC
-  TYPE II BARRICADES, DRUMS, OR VERTICAL PANEL POST
-  TYPE III BARRICADE
-  TEMPORARY CONCRETE BARRIER
-  IMPACT ATTENUATOR, TEMPORARY (NON-REDIRECTIVE, NARROW), TEST LEVEL 3
-  TEMPORARY PAVEMENT
-  CONSTRUCT TEMPORARY PAVEMENT
-  WORK ZONE

MOT PAVEMENT MARKING LEGEND

-  PAVEMENT MARKING TAPE, TYPE IV, LINE 6", SOLID WHITE
-  PAVEMENT MARKING TAPE, TYPE IV, LINE 6", SOLID WHITE, SKIP DASH (10' LINE - 30' SPACE)
-  PAVEMENT MARKING TAPE, TYPE IV, LINE 6", SOLID YELLOW



MODEL: STC-I-1776-Plan-7 [B] [H] [I]
FILE NAME: I:\Projects\2024\78483\Drawings\2024\78483-4\01860109\Sheets\277665-2-4\Traffic\STC-I-1776-Plan-7.dgn



USER NAME = Bilan Bond	DESIGNED - JRD	REVISED -
DRAWN - ZJW	REVISIONS -	
PLOT SCALE = 0.16666667 / in.	CHECKED - SLD	REVISED -
PLOT DATE = 11/15/2024	DATE - NOV 2024	REVISED -

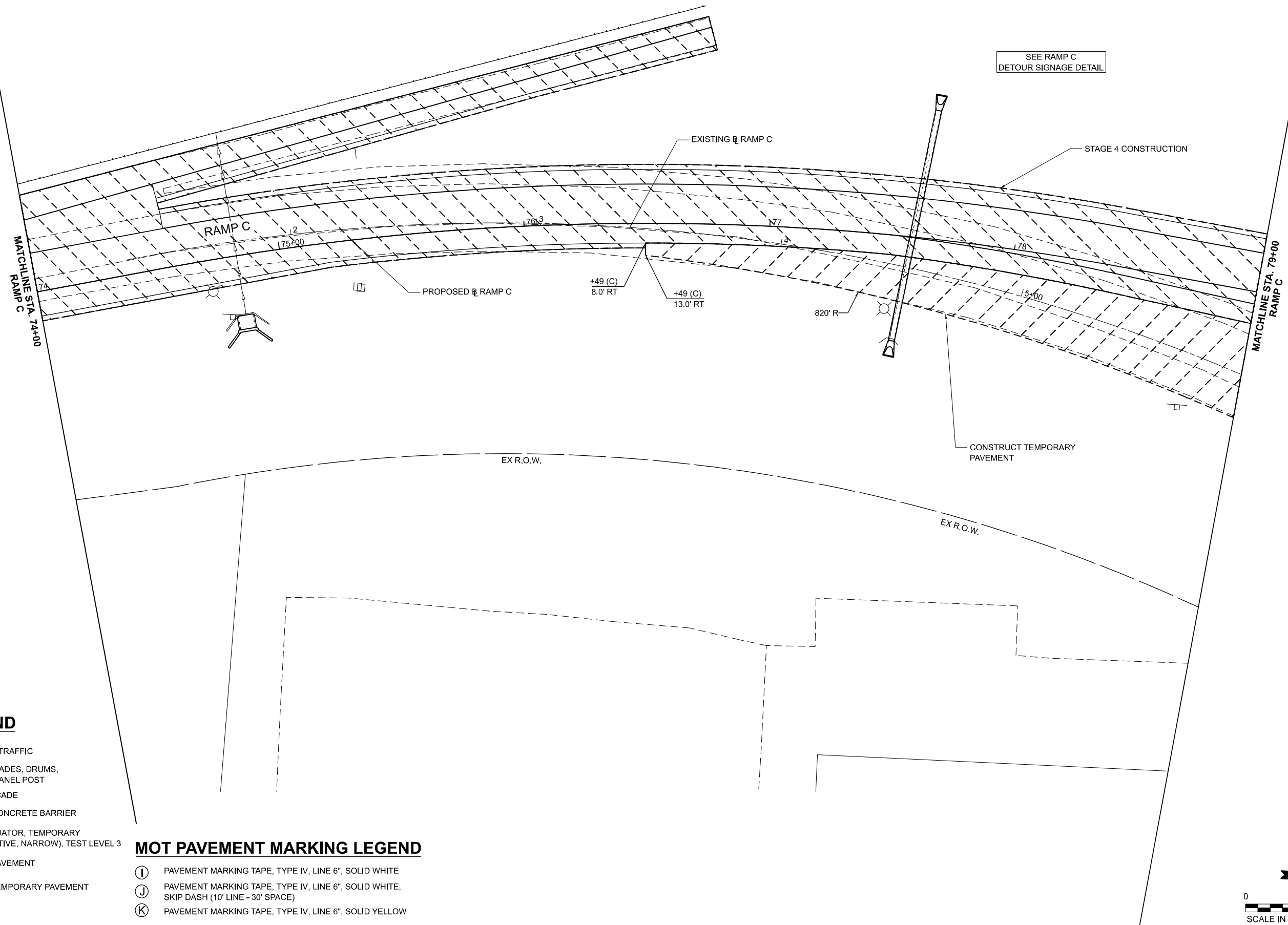
**STATE OF ILLINOIS
DEPARTMENT OF TRANSPORTATION**

**MAINTENANCE OF TRAFFIC - STAGE 4
I-57/64**









SCALE: 1" = 20' SHEET 73 OF 151 SHEETS STA. 773+00.00 TO STA. 779+00.00

F.A.I. RTE.	SECTION	COUNTY	TOTAL SHEETS	SHEET NO.
57	13.13-2(N-1,TS-1);(41-3)HB2	JEFFERSON	787	221
CONTRACT NO. 78483				
ILLINOIS FED. AID PROJECT				




MODEL: ST04-RampC2 (Sheet)
 FILE NAME: I:\Company\Projects\Illinois\Documents\DOT\200660-40860109\Sheet\DOT200660-40860109\Sheet\ST04-RampC2.dgn

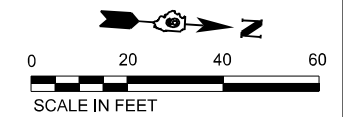


LEGEND

-  DIRECTION OF TRAFFIC
-  TYPE II BARRICADES, DRUMS, OR VERTICAL PANEL POST
-  TYPE III BARRICADE
-  TEMPORARY CONCRETE BARRIER
-  IMPACT ATTENUATOR, TEMPORARY (NON-REDIRECTIVE, NARROW), TEST LEVEL 3
-  TEMPORARY PAVEMENT
-  CONSTRUCT TEMPORARY PAVEMENT
-  WORK ZONE

MOT PAVEMENT MARKING LEGEND

-  PAVEMENT MARKING TAPE, TYPE IV, LINE 6", SOLID WHITE
-  PAVEMENT MARKING TAPE, TYPE IV, LINE 6", SOLID WHITE, SKIP DASH (10' LINE - 30' SPACE)
-  PAVEMENT MARKING TAPE, TYPE IV, LINE 6", SOLID YELLOW



EFK Moen
 Civil Engineering Design

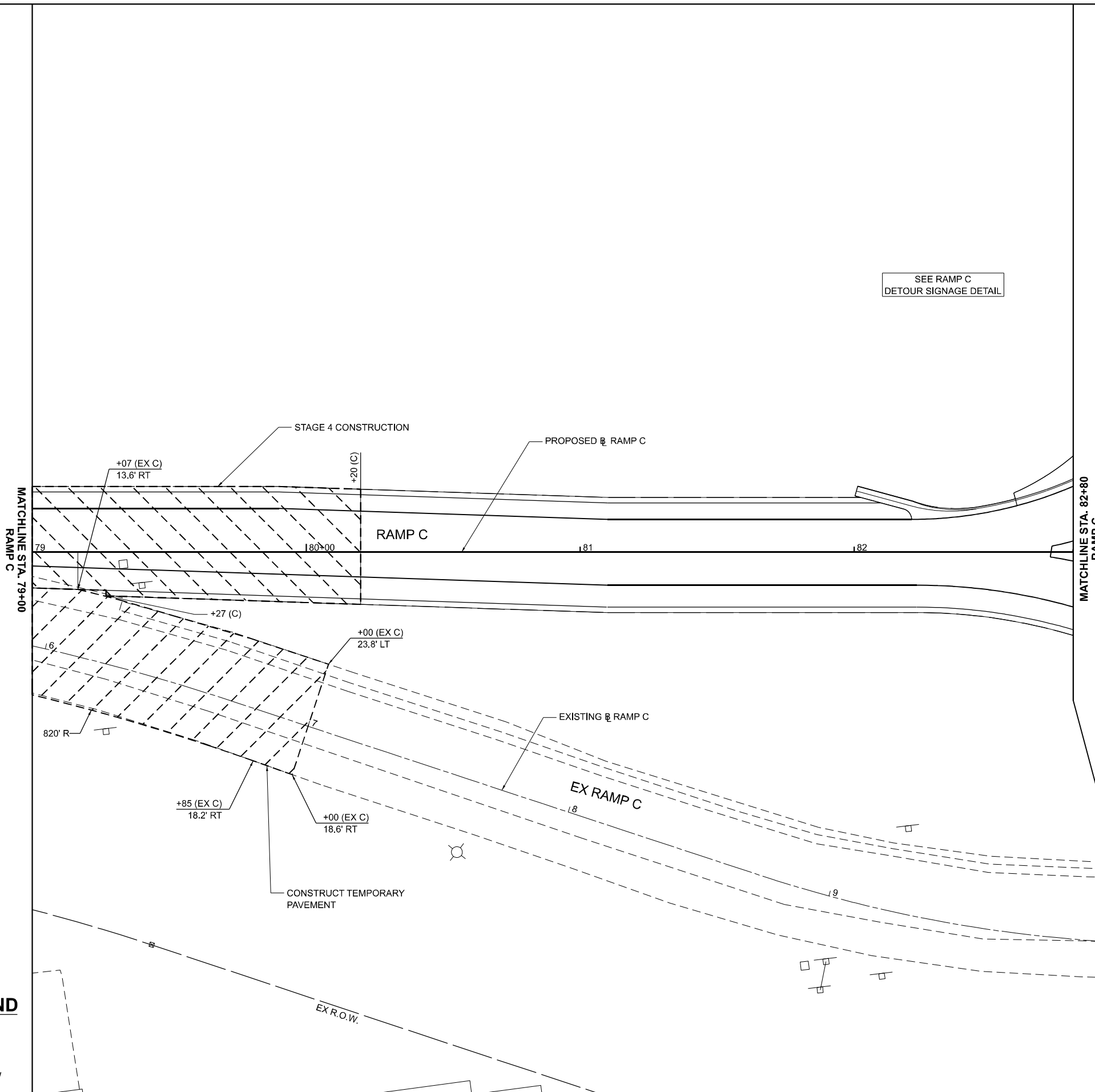
USER NAME = Bilan Bond	DESIGNED - JRD	REVISED -
PLOT SCALE = 0.16666667 / in.	DRAWN - ZJW	REVISED -
PLOT DATE = 11/15/2024	CHECKED - SLD	REVISED -
	DATE - NOV 2024	REVISED -

**STATE OF ILLINOIS
 DEPARTMENT OF TRANSPORTATION**

**MAINTENANCE OF TRAFFIC - STAGE 4
 RAMP C**

SCALE: 1" = 20' SHEET 74 OF 151 SHEETS STA. 74+00.00 TO STA. 79+00.00

F.A.I. RTE.	SECTION	COUNTY	TOTAL SHEETS	SHEET NO.
57	13.13-2(N-1,TS-1)(41-3)HB2	JEFFERSON	787	222
CONTRACT NO. 78483				
ILLINOIS FED. AID PROJECT				



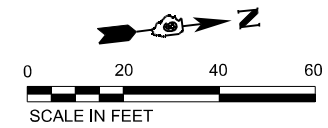
SEE RAMP C
DETOUR SIGNAGE DETAIL

LEGEND

- DIRECTION OF TRAFFIC
- TYPE II BARRICADES, DRUMS, OR VERTICAL PANEL POST
- TYPE III BARRICADE
- TEMPORARY CONCRETE BARRIER
- IMPACT ATTENUATOR, TEMPORARY (NON-REDIRECTIVE, NARROW), TEST LEVEL 3
- TEMPORARY PAVEMENT
- CONSTRUCT TEMPORARY PAVEMENT
- WORK ZONE

MOT PAVEMENT MARKING LEGEND

- PAVEMENT MARKING TAPE, TYPE IV, LINE 6", SOLID WHITE
- PAVEMENT MARKING TAPE, TYPE IV, LINE 6", SOLID WHITE, SKIP DASH (10' LINE - 30' SPACE)
- PAVEMENT MARKING TAPE, TYPE IV, LINE 6", SOLID YELLOW



MODEL: ST-C4-RampC.dwg
 FILE NAME: I:\Common\Projects\2024\11\15\11-15-24\11-15-24-11-15-24.dwg
 PROJECT: I:\Common\Projects\2024\11\15\11-15-24\11-15-24-11-15-24.dwg
 USER: JRD
 DATE: 11/15/2024

EFK Moen
Civil Engineering Design

USER NAME = Brian Bond	DESIGNED - JRD	REVISED -
PLOT SCALE = 0.16666667 / in.	DRAWN - ZJW	REVISED -
PLOT DATE = 11/15/2024	CHECKED - SLD	REVISED -
	DATE - NOV 2024	REVISED -









**STATE OF ILLINOIS
DEPARTMENT OF TRANSPORTATION**

**MAINTENANCE OF TRAFFIC - STAGE 4
RAMP C**




SCALE: 1" = 20' SHEET 75 OF 151 SHEETS STA. 79+00.00 TO STA. 82+80.00

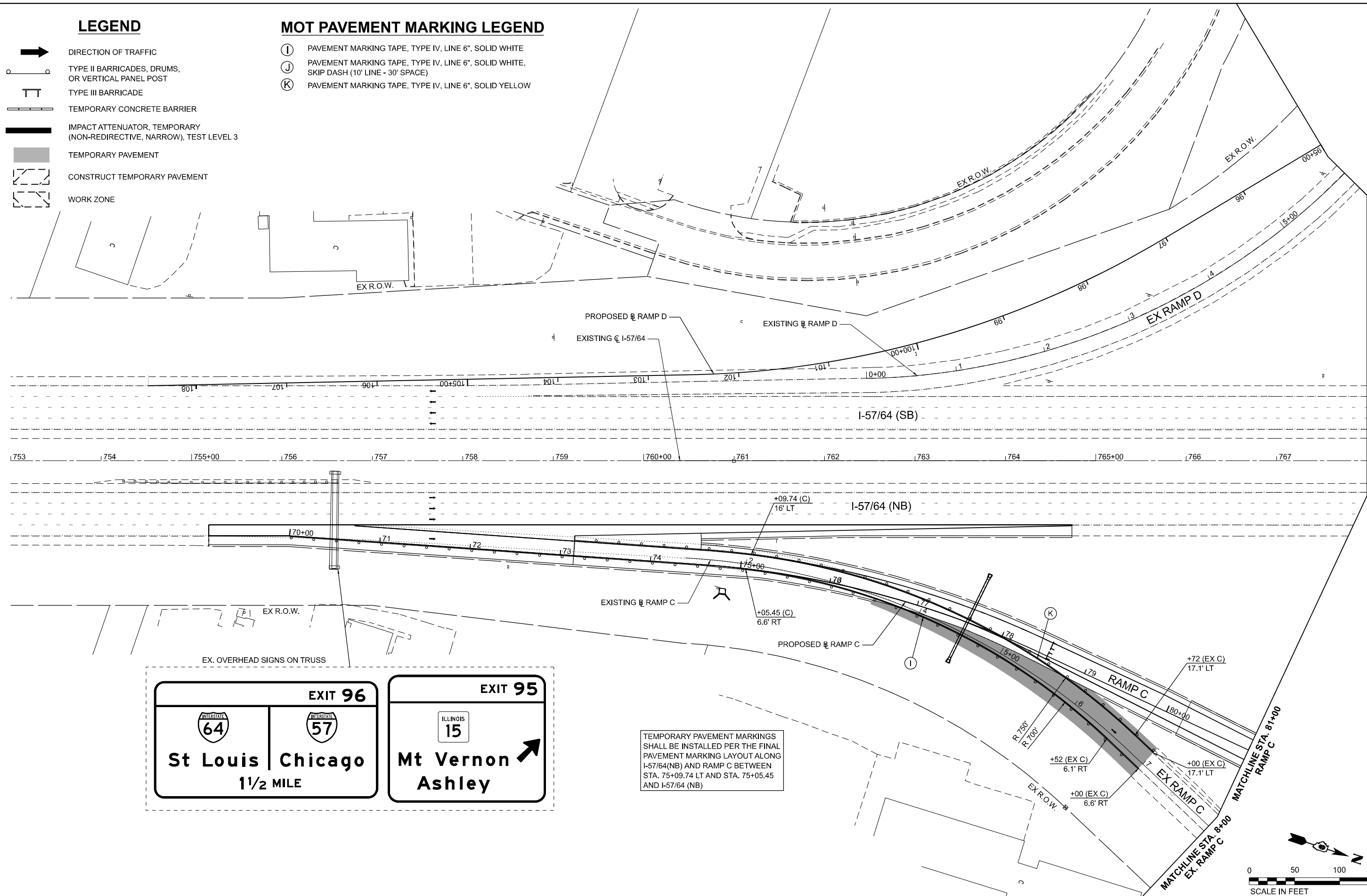
F.A.I. RTE.	SECTION	COUNTY	TOTAL SHEETS	SHEET NO.
57	13.13-2(N-1,TS-1);(41-3)HB2	JEFFERSON	787	223
CONTRACT NO. 78483				
ILLINOIS FED. AID PROJECT				

LEGEND


-  DIRECTION OF TRAFFIC
-  TYPE II BARRICADES, DRUMS, OR VERTICAL PANEL POST
-  TYPE III BARRICADE
-  TEMPORARY CONCRETE BARRIER
-  IMPACT ATTENUATOR, TEMPORARY (NON-REDIRECTIVE, NARROW), TEST LEVEL 3
-  TEMPORARY PAVEMENT
-  CONSTRUCT TEMPORARY PAVEMENT
-  WORK ZONE


MOT PAVEMENT MARKING LEGEND

-  PAVEMENT MARKING TAPE, TYPE IV, LINE 6", SOLID WHITE
-  PAVEMENT MARKING TAPE, TYPE IV, LINE 6", SOLID WHITE, SKIP DASH (10' LINE - 30' SPACE)
-  PAVEMENT MARKING TAPE, TYPE IV, LINE 6", SOLID YELLOW




EXIT 96



St Louis


Chicago

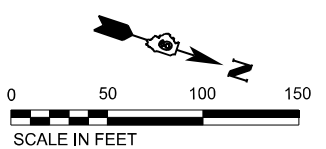
1 1/2 MILE

EXIT 95


Mt Vernon


Ashley

TEMPORARY PAVEMENT MARKINGS SHALL BE INSTALLED PER THE FINAL PAVEMENT MARKING LAYOUT ALONG I-57/64(NB) AND RAMP C BETWEEN STA. 75+09.74 LT AND STA. 75+05.45 AND I-57/64 (NB)



MODEL: Ramp_C Detail - I57/64 - (Sheet)
 FILE NAME: p:\complan\p2\2024\11\15\Drawings\Drawings\I57\64\Drawings\Detail\Ramp_C.dgn

EFK Moen
Civil Engineering Design

USER NAME = Bilan Bond	DESIGNED - JRD	REVISED -	
	DRAWN - ZJV	REVISED -	
PLOT SCALE = 0.16666667 / in.	CHECKED - SLD	REVISED -	
PLOT DATE = 11/15/2024	DATE - NOV 2024	REVISED -	

**STATE OF ILLINOIS
DEPARTMENT OF TRANSPORTATION**

MAINTENANCE OF TRAFFIC - STAGE 4
RAMP C TRAFFIC AFTER RAMP CONSTRUCTION DETAIL
 SCALE: 1" = 50' SHEET 76 OF 151 SHEETS STA. 70+00.00 TO STA. 81+00.00

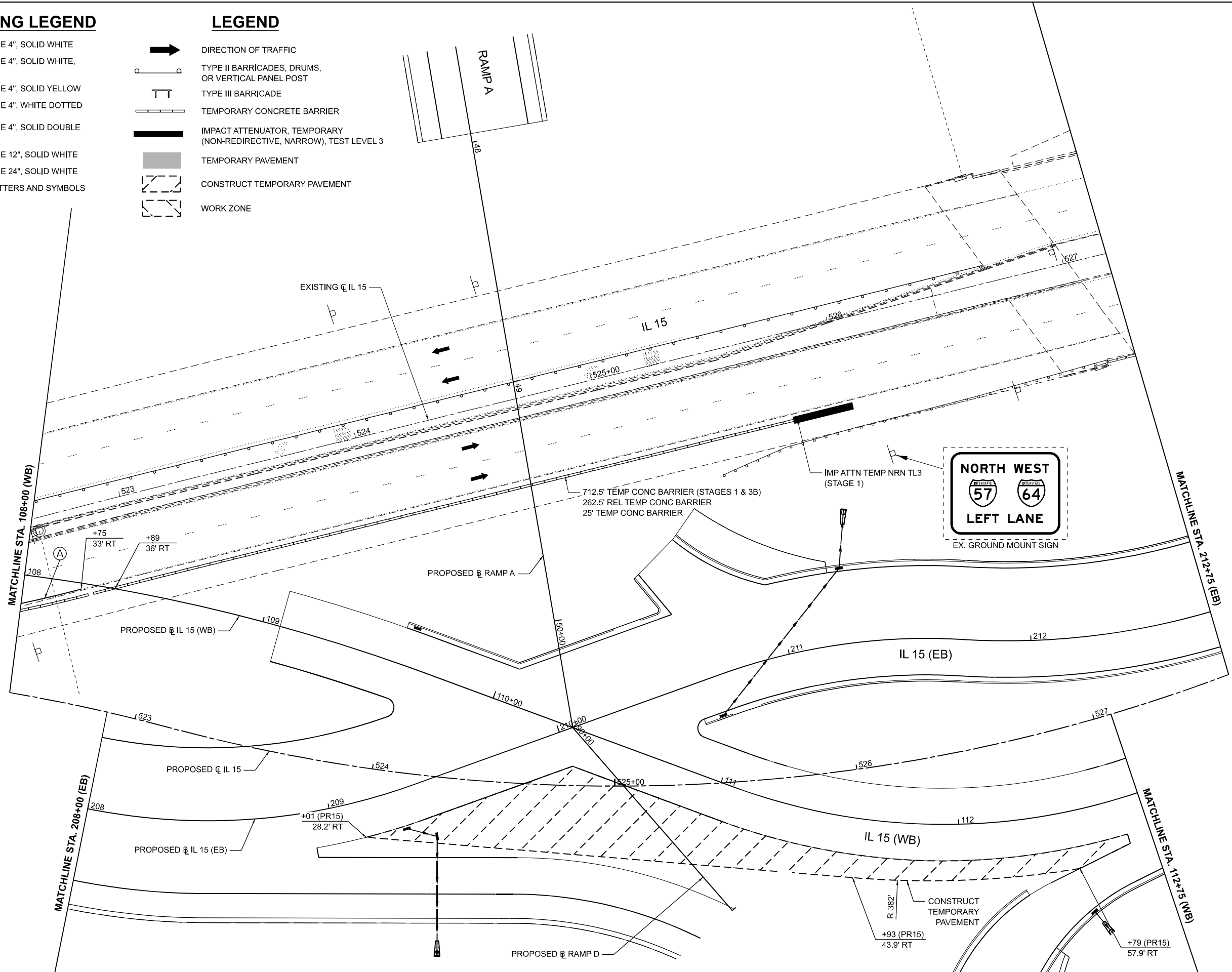
F.A.I. RTE.	SECTION	COUNTY	TOTAL SHEETS	SHEET NO.
57	13,13-2(N-1,TS-1)(41-3)HB2	JEFFERSON	787	224
CONTRACT NO. 78483				
ILLINOIS FED. AID PROJECT				

MOT PAVEMENT MARKING LEGEND

- (A) PAVEMENT MARKING TAPE, TYPE IV, LINE 4", SOLID WHITE
- (B) PAVEMENT MARKING TAPE, TYPE IV, LINE 4", SOLID WHITE, SKIP DASH, (10' LINE - 30' SPACE)
- (C) PAVEMENT MARKING TAPE, TYPE IV, LINE 4", SOLID YELLOW
- (D) PAVEMENT MARKING TAPE, TYPE IV, LINE 4", WHITE DOTTED (2' LINE - 6" SPACE)
- (E) PAVEMENT MARKING TAPE, TYPE IV, LINE 4", SOLID DOUBLE YELLOW
- (F) PAVEMENT MARKING TAPE, TYPE IV, LINE 12", SOLID WHITE
- (G) PAVEMENT MARKING TAPE, TYPE IV, LINE 24", SOLID WHITE
- (H) PAVEMENT MARKING TAPE, TYPE IV, LETTERS AND SYMBOLS

LEGEND

- DIRECTION OF TRAFFIC
- TYPE II BARRICADES, DRUMS, OR VERTICAL PANEL POST
- TYPE III BARRICADE
- TEMPORARY CONCRETE BARRIER
- IMPACT ATTENUATOR, TEMPORARY (NON-REDIRECTIVE, NARROW), TEST LEVEL 3
- TEMPORARY PAVEMENT
- CONSTRUCT TEMPORARY PAVEMENT
- WORK ZONE



MODEL: ST05_IL15_Plan-5 [Sheet]
 FILE NAME: p:\complan\p2\complan\complan\p2\Documents\DOT\200680-4\0680109\Sheet\078483-4\plan\ST05_IL15.dwg

EFK Moen
Civil Engineering Design

USER NAME = Bitan Bond	DESIGNED - JRD	REVISED -
DRAWN - ZJW	REVISED -	
PLOT SCALE = 0.1666667' / in.	CHECKED - SLD	REVISED -
PLOT DATE = 11/15/2024	DATE - NOV 2024	REVISED -

STATE OF ILLINOIS
DEPARTMENT OF TRANSPORTATION

MAINTENANCE OF TRAFFIC - STAGE 5
IL 15

SCALE: 1" = 20' SHEET 81 OF 151 SHEETS STA. 522+88.20 TO STA. 527+58.34

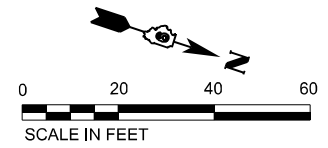
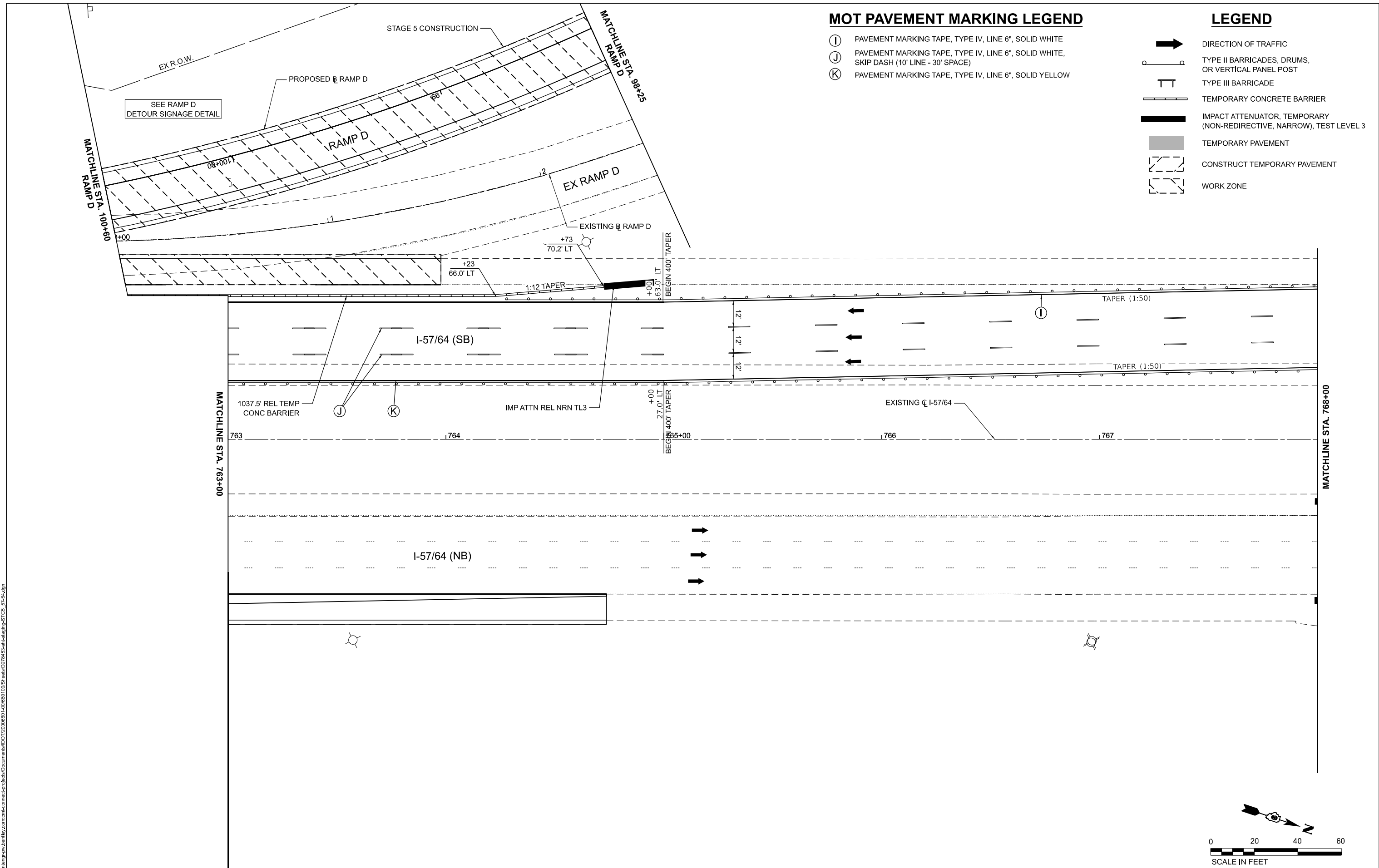
F.A.I. RTE.	SECTION	COUNTY	TOTAL SHEETS	SHEET NO.
57	13.13-2(N-1,TS-1)(41-3)HB2	JEFFERSON	787	229
			CONTRACT NO. 78483	
ILLINOIS FED. AID PROJECT				

MOT PAVEMENT MARKING LEGEND

- ① PAVEMENT MARKING TAPE, TYPE IV, LINE 6", SOLID WHITE
- ⓐ PAVEMENT MARKING TAPE, TYPE IV, LINE 6", SOLID WHITE, SKIP DASH (10' LINE - 30' SPACE)
- Ⓚ PAVEMENT MARKING TAPE, TYPE IV, LINE 6", SOLID YELLOW

LEGEND

- DIRECTION OF TRAFFIC
- TYPE II BARRICADES, DRUMS, OR VERTICAL PANEL POST
- TYPE III BARRICADE
- TEMPORARY CONCRETE BARRIER
- IMPACT ATTENUATOR, TEMPORARY (NON-REDIRECTIVE, NARROW), TEST LEVEL 3
- TEMPORARY PAVEMENT
- CONSTRUCT TEMPORARY PAVEMENT
- WORK ZONE



MODEL: STG5 - I5764_Plan.dwg [Sheet]
 FILE NAME: P:\Projects\2024\11\15\20241115\111524\111524.dwg

EFK Moen
Civil Engineering Design

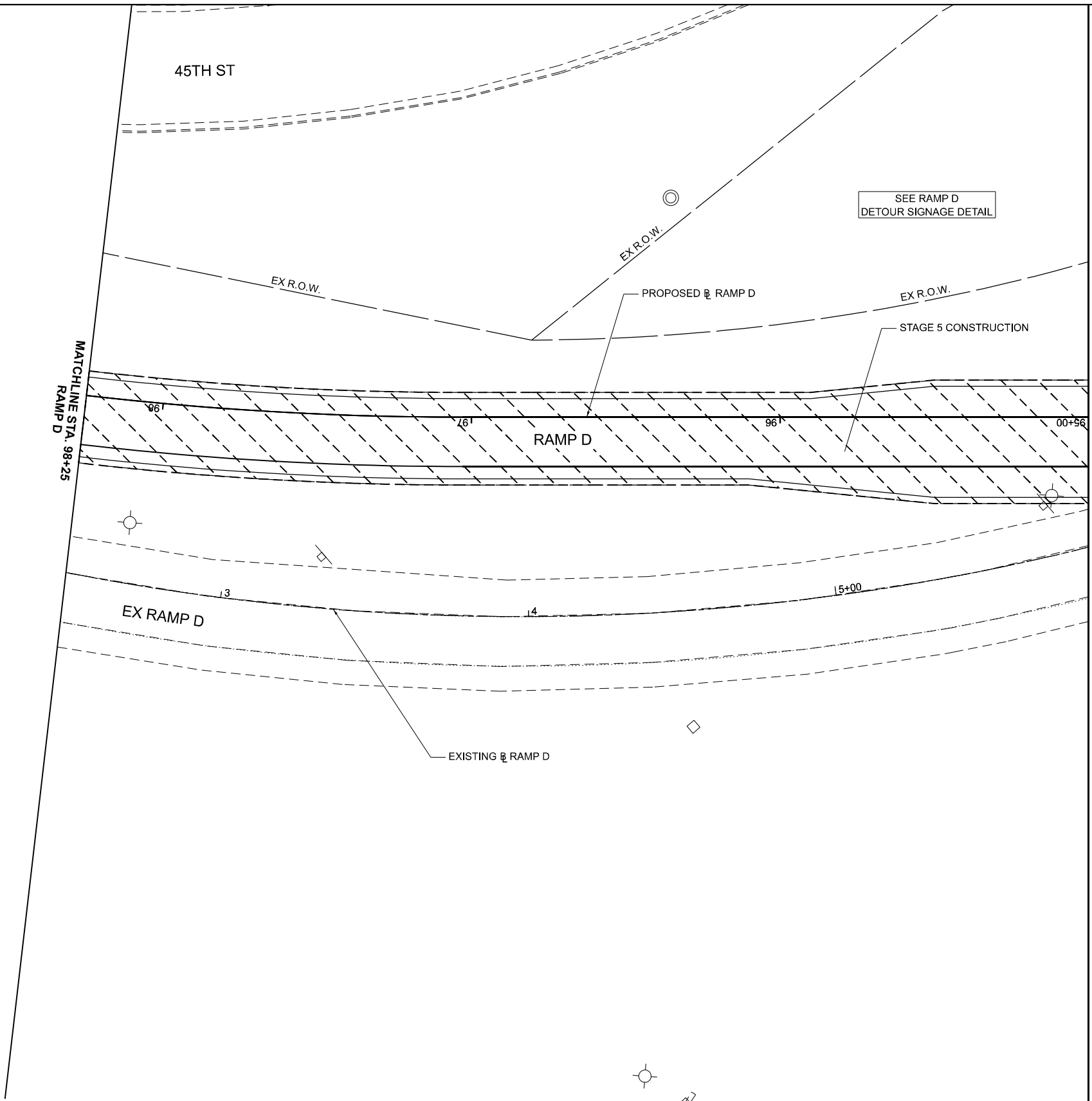
USER NAME = Brian Bond	DESIGNED - JRD	REVISED -
DRAWN - ZJW	REVISED -	
PLOT SCALE = 0.16666667 / in.	CHECKED - SLD	REVISED -
PLOT DATE = 11/15/2024	DATE - NOV 2024	REVISED -

**STATE OF ILLINOIS
DEPARTMENT OF TRANSPORTATION**

**MAINTENANCE OF TRAFFIC - STAGE 5
I-57/64 & RAMP D**

SCALE: 1" = 20' SHEET 88 OF 151 SHEETS STA. 763+00.00 TO STA. 768+00.00

F.A.I. RTE.	SECTION	COUNTY	TOTAL SHEETS	SHEET NO.
57	13.13-2(N-1,TS-1)(41-3)HB2	JEFFERSON	787	236
CONTRACT NO. 78483				
ILLINOIS FED. AID PROJECT				

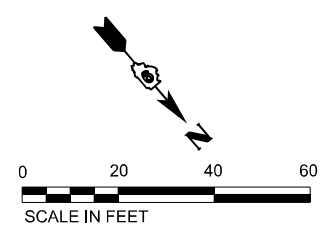


LEGEND

- DIRECTION OF TRAFFIC
- TYPE II BARRICADES, DRUMS, OR VERTICAL PANEL POST
- TYPE III BARRICADE
- TEMPORARY CONCRETE BARRIER
- IMPACT ATTENUATOR, TEMPORARY (NON-REDIRECTIVE, NARROW), TEST LEVEL 3
- TEMPORARY PAVEMENT
- CONSTRUCT TEMPORARY PAVEMENT
- WORK ZONE

MOT PAVEMENT MARKING LEGEND

- PAVEMENT MARKING TAPE, TYPE IV, LINE 6", SOLID WHITE
- PAVEMENT MARKING TAPE, TYPE IV, LINE 6", SOLID WHITE, SKIP DASH (10' LINE - 30' SPACE)
- PAVEMENT MARKING TAPE, TYPE IV, LINE 6", SOLID YELLOW



MODEL: STG5 - RampD.rvt
 FILE NAME: ...
 ...

EFK Moen
Civil Engineering Design

USER NAME =	Bitlan Bond
PLOT SCALE =	0.16666667 / in.
PLOT DATE =	11/15/2024

DESIGNED -	JRD
DRAWN -	ZJW
CHECKED -	SLD
DATE -	NOV 2024

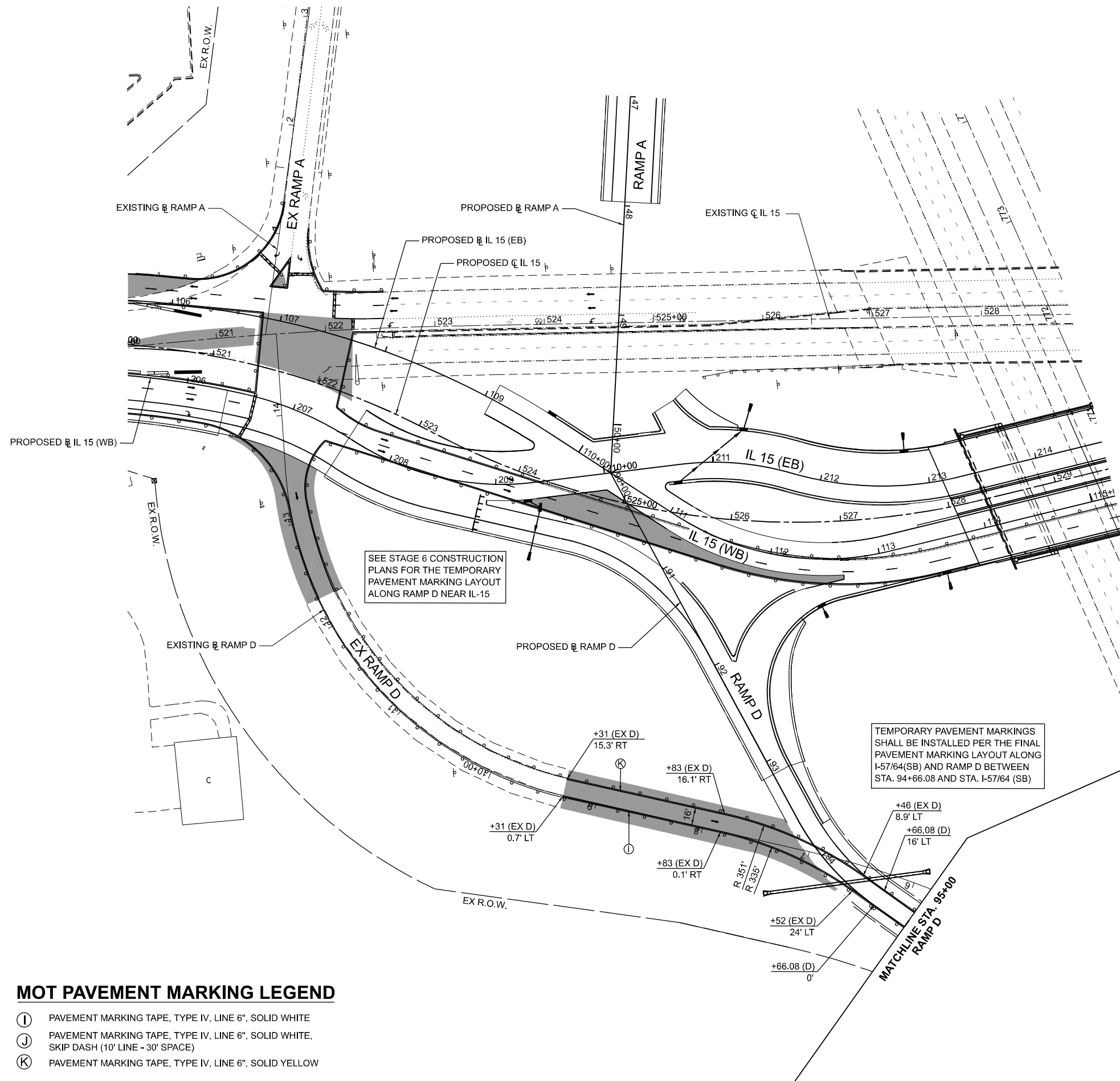
REVISED -	
REVISED -	
REVISED -	
REVISED -	

**STATE OF ILLINOIS
DEPARTMENT OF TRANSPORTATION**

**MAINTENANCE OF TRAFFIC - STAGE 5
RAMP D**

SCALE: 1" = 20' SHEET 90 OF 151 SHEETS STA. 95+00.00 TO STA. 98+25.00

F.A.I. RTE.	SECTION	COUNTY	TOTAL SHEETS	SHEET NO.
57	13.13-2(N-1,TS-1);(41-3)HB2	JEFFERSON	787	238
CONTRACT NO. 78483				
ILLINOIS FED. AID PROJECT				



LEGEND

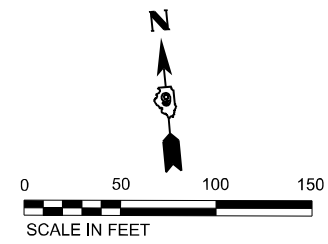
- DIRECTION OF TRAFFIC
- TYPE II BARRICADES, DRUMS, OR VERTICAL PANEL POST
- TYPE III BARRICADE
- TEMPORARY CONCRETE BARRIER
- IMPACT ATTENUATOR, TEMPORARY (NON-REDIRECTIVE, NARROW), TEST LEVEL 3
- TEMPORARY PAVEMENT
- CONSTRUCT TEMPORARY PAVEMENT
- WORK ZONE

MOT PAVEMENT MARKING LEGEND

- PAVEMENT MARKING TAPE, TYPE IV, LINE 6", SOLID WHITE
- PAVEMENT MARKING TAPE, TYPE IV, LINE 6", SOLID WHITE, SKIP DASH (10' LINE - 30' SPACE)
- PAVEMENT MARKING TAPE, TYPE IV, LINE 6", SOLID YELLOW

TEMPORARY PAVEMENT MARKINGS SHALL BE INSTALLED PER THE FINAL PAVEMENT MARKING LAYOUT ALONG I-57/64(SB) AND RAMP D BETWEEN STA. 94+66.08 AND STA. I-57/64 (SB)

SEE STAGE 6 CONSTRUCTION PLANS FOR THE TEMPORARY PAVEMENT MARKING LAYOUT ALONG RAMP D NEAR IL-15



MODEL: Ramp D Details - IL-15 (Sheet)
FILE NAME: ...

EFK Moen
Civil Engineering Design

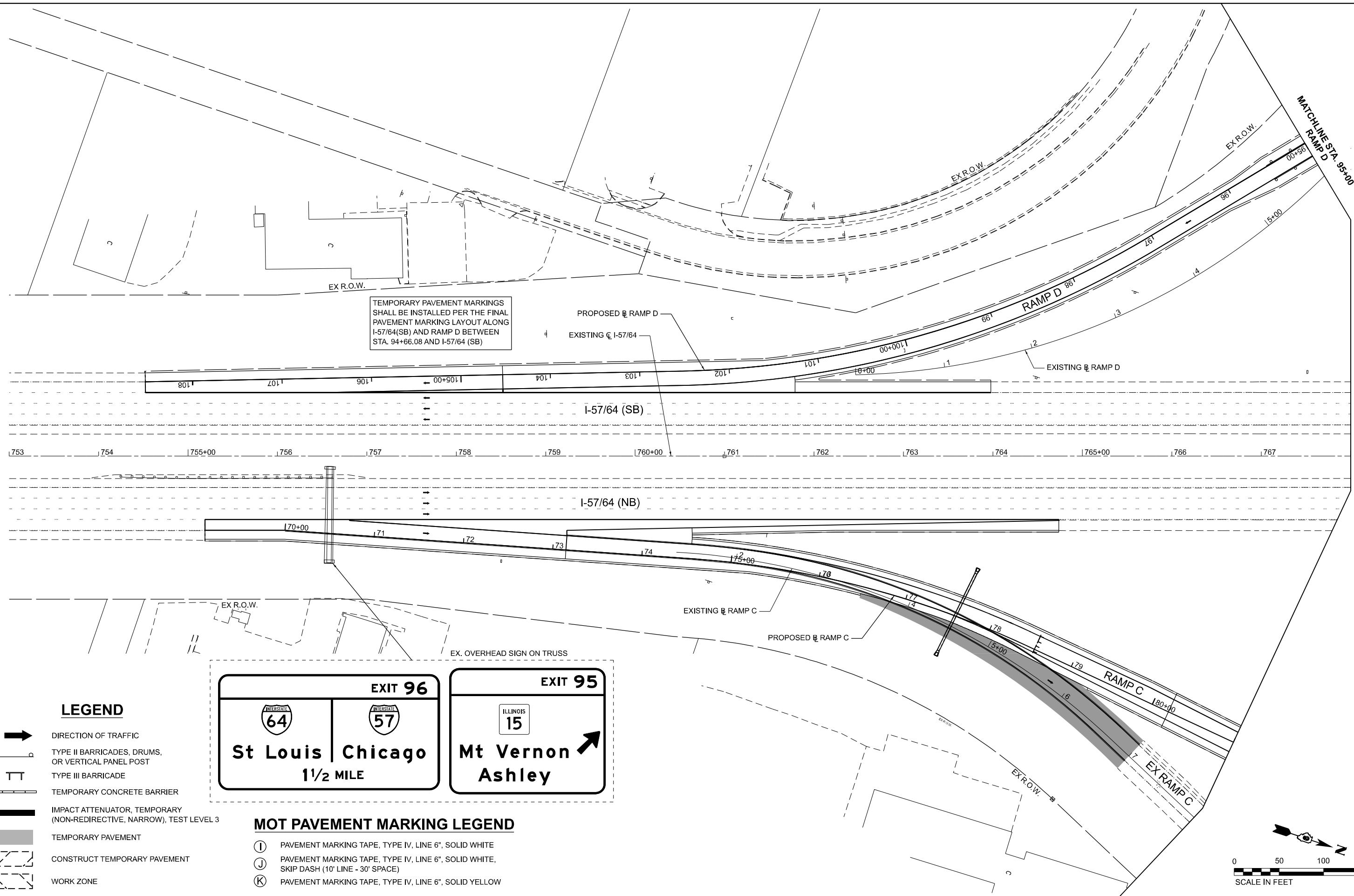
USER NAME = Britan Bond	DESIGNED - JRD	REVISED -
PLOT SCALE = 0.1666667" / ft.	DRAWN - ZJW	REVISED -
PLOT DATE = 11/15/2024	CHECKED - SLD	REVISED -
	DATE - NOV 2024	REVISED -

STATE OF ILLINOIS
DEPARTMENT OF TRANSPORTATION

MAINTENANCE OF TRAFFIC - STAGE 5
RAMP D TRAFFIC AFTER RAMP CONSTRUCTION DETAIL

SCALE: 1" = 50' SHEET 92 OF 151 SHEETS STA. 90+00.00 TO STA. 95+00.00

F.A.I. RTE.	SECTION	COUNTY	TOTAL SHEETS	SHEET NO.
57	13,13-2(N-1,TS-1);(41-3)HB2	JEFFERSON	787	240
CONTRACT NO. 78483				
ILLINOIS FED. AID PROJECT				



MODEL: Ramp D Details - I-57/64 - (Sheet)
 FILE NAME: z:\complan\p2\108+53+00\108+53+00\Drawings\DOT\202006601-401860100\Sheets\108+53+00\DetailRampD.dgn

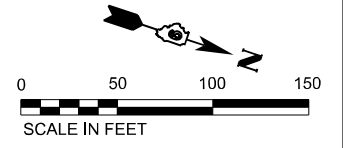
LEGEND

- DIRECTION OF TRAFFIC
- TYPE II BARRICADES, DRUMS, OR VERTICAL PANEL POST
- TYPE III BARRICADE
- TEMPORARY CONCRETE BARRIER
- IMPACT ATTENUATOR, TEMPORARY (NON-REDIRECTIVE, NARROW), TEST LEVEL 3
- TEMPORARY PAVEMENT
- CONSTRUCT TEMPORARY PAVEMENT
- WORK ZONE

 EXIT 96 St Louis Chicago 1 1/2 MILE	 EXIT 95 Mt Vernon Ashley
--	---

MOT PAVEMENT MARKING LEGEND

- PAVEMENT MARKING TAPE, TYPE IV, LINE 6", SOLID WHITE
- PAVEMENT MARKING TAPE, TYPE IV, LINE 6", SOLID WHITE, SKIP DASH (10' LINE - 30' SPACE)
- PAVEMENT MARKING TAPE, TYPE IV, LINE 6", SOLID YELLOW



EFK Moen
Civil Engineering Design

USER NAME = Bilan Bond	DESIGNED - JRD	REVISED -	
	DRAWN - ZJW	REVISED -	
PLOT SCALE = 0.1666667 / in.	CHECKED - SLD	REVISED -	
PLOT DATE = 11/15/2024	DATE - NOV 2024	REVISED -	

STATE OF ILLINOIS
DEPARTMENT OF TRANSPORTATION

MAINTENANCE OF TRAFFIC - STAGE 5
RAMP D TRAFFIC AFTER RAMP CONSTRUCTION DETAIL


SCALE: 1" = 50' SHEET 93 OF 151 SHEETS STA. 81+00.00 TO STA. 108+53.00

F.A.I. RTE.	SECTION	COUNTY	TOTAL SHEETS	SHEET NO.
57	13.13-2(N-1.TS-1);(41-3)HB2	JEFFERSON	787	241
CONTRACT NO. 78483				
ILLINOIS FED. AID PROJECT				

ADVANCED SIGNING ALONG IL 15

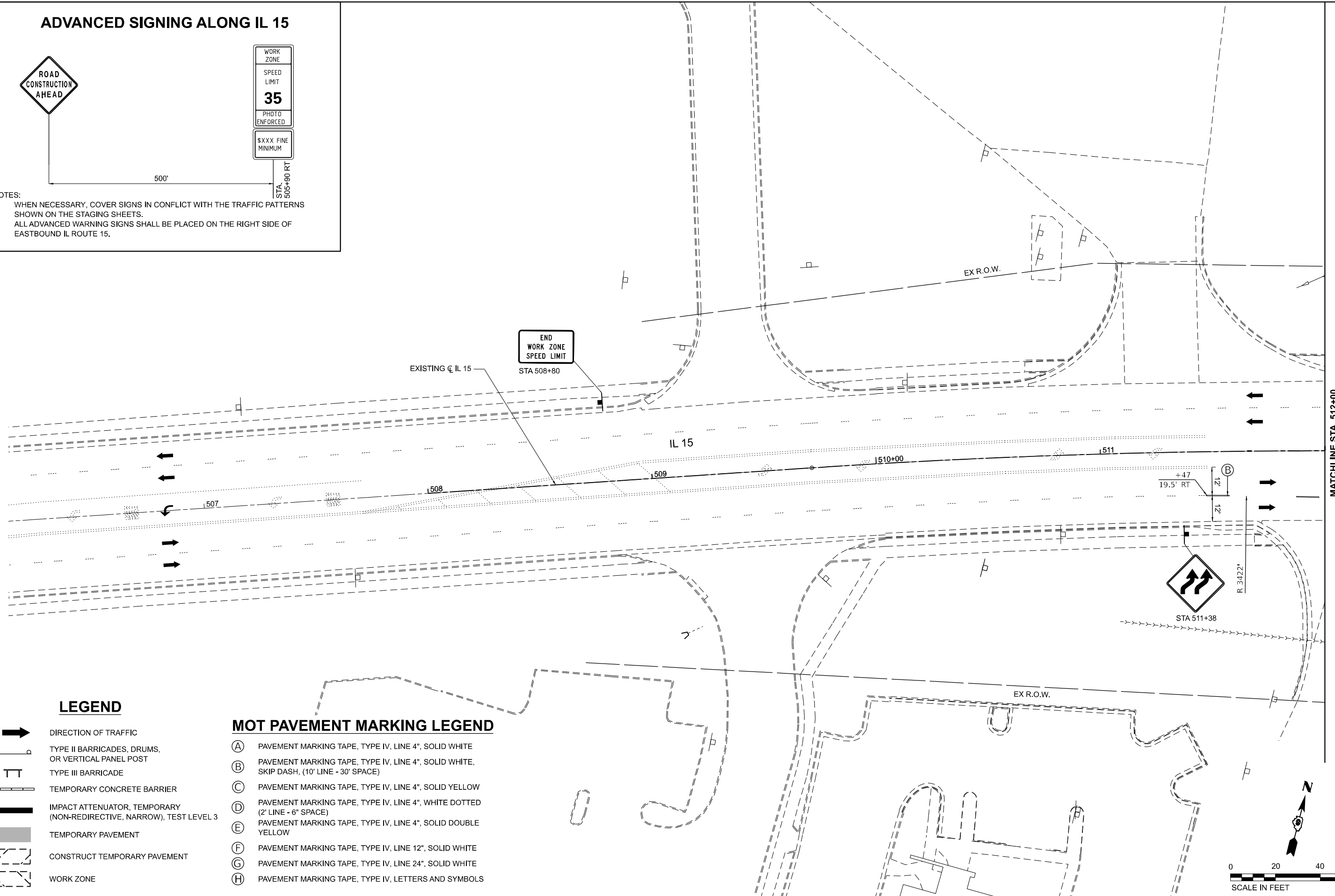


500'



STA. 505+90 RT

- NOTES:
1. WHEN NECESSARY, COVER SIGNS IN CONFLICT WITH THE TRAFFIC PATTERNS SHOWN ON THE STAGING SHEETS.
 2. ALL ADVANCED WARNING SIGNS SHALL BE PLACED ON THE RIGHT SIDE OF EASTBOUND IL ROUTE 15.

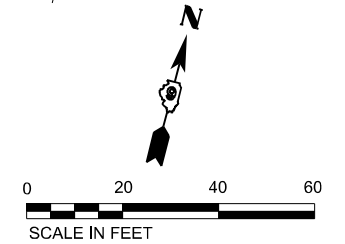


LEGEND

- DIRECTION OF TRAFFIC
- TYPE II BARRICADES, DRUMS, OR VERTICAL PANEL POST
- TYPE III BARRICADE
- TEMPORARY CONCRETE BARRIER
- IMPACT ATTENUATOR, TEMPORARY (NON-REDIRECTIVE, NARROW), TEST LEVEL 3
- TEMPORARY PAVEMENT
- CONSTRUCT TEMPORARY PAVEMENT
- WORK ZONE

MOT PAVEMENT MARKING LEGEND

- (A) PAVEMENT MARKING TAPE, TYPE IV, LINE 4", SOLID WHITE
- (B) PAVEMENT MARKING TAPE, TYPE IV, LINE 4", SOLID WHITE, SKIP DASH, (10' LINE - 30' SPACE)
- (C) PAVEMENT MARKING TAPE, TYPE IV, LINE 4", SOLID YELLOW
- (D) PAVEMENT MARKING TAPE, TYPE IV, LINE 4", WHITE DOTTED (2' LINE - 6" SPACE)
- (E) PAVEMENT MARKING TAPE, TYPE IV, LINE 4", SOLID DOUBLE YELLOW
- (F) PAVEMENT MARKING TAPE, TYPE IV, LINE 12", SOLID WHITE
- (G) PAVEMENT MARKING TAPE, TYPE IV, LINE 24", SOLID WHITE
- (H) PAVEMENT MARKING TAPE, TYPE IV, LETTERS AND SYMBOLS



MODEL: ST06 IL15 Plan (Sheet) FILE NAME: C:\Program Files\Autodesk\AutoCAD 2014\Projects\1115152024\1115152024.dwg

EFK Moen
Civil Engineering Design

USER NAME = Bitan Bond
PLOT SCALE = 0.16666667 / in.
PLOT DATE = 11/15/2024

DESIGNED - JRD
DRAWN - ZJW
CHECKED - SLD
DATE - NOV 2024

REVISED -
REVISED -
REVISED -
REVISED -

**STATE OF ILLINOIS
DEPARTMENT OF TRANSPORTATION**

**MAINTENANCE OF TRAFFIC - STAGE 6
IL 15**

SCALE: 1" = 20' SHEET 94 OF 151 SHEETS STA. 506+25.00 TO STA. 512+00.00

F.A.I. RTE.	SECTION	COUNTY	TOTAL SHEETS	SHEET NO.
57	13.13-2(N-1,TS-1)(41-3)HB2	JEFFERSON	787	242
CONTRACT NO. 78483				

ILLINOIS FED. AID PROJECT

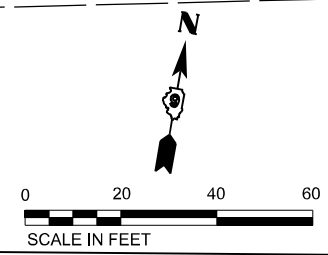
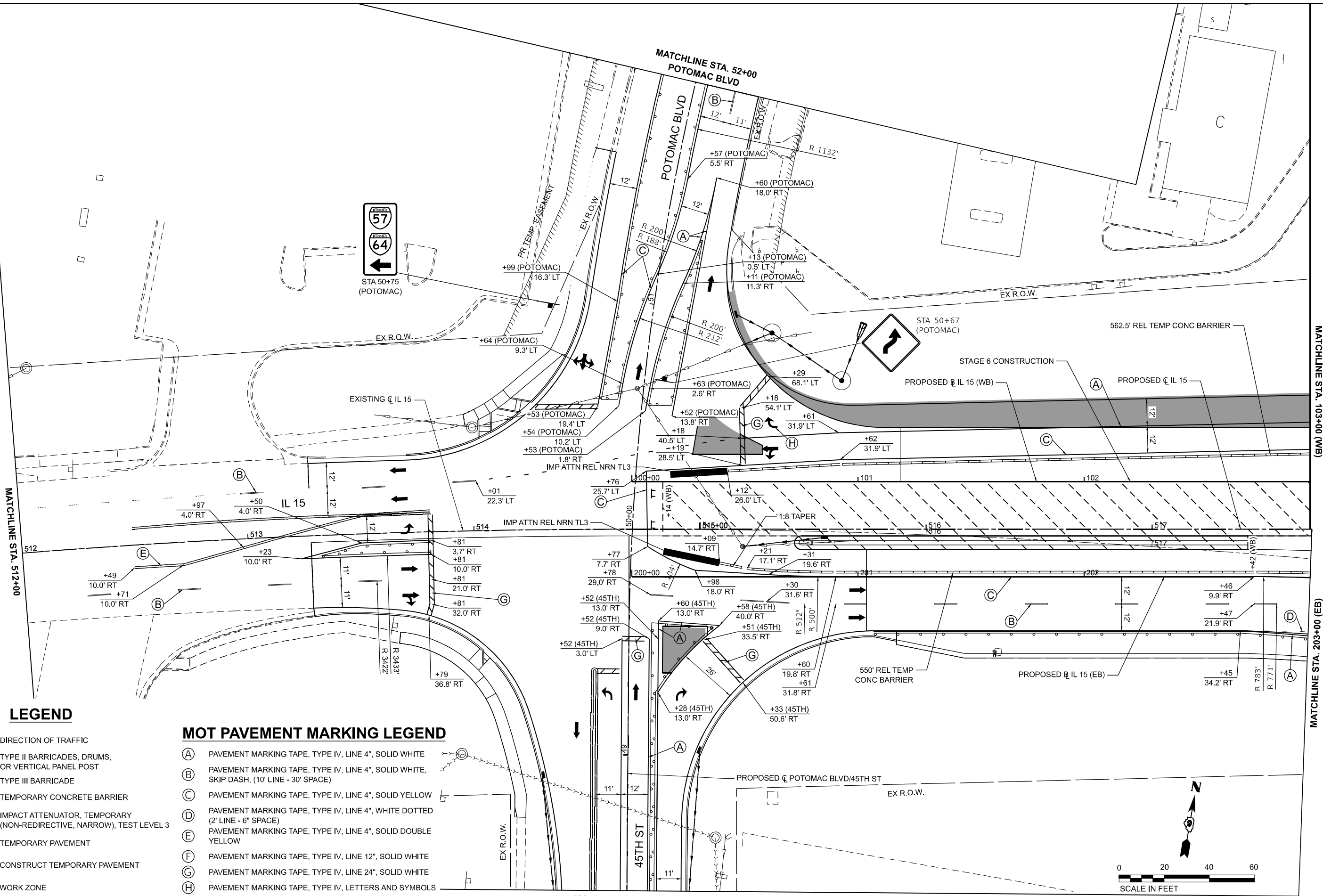
MODEL: STG6_IL15_Plan-1 [Sheet]
 FILE NAME: p:\common\p\civil\p\z\potomac\concrete\stage6\Documents\DOT\2020680-408680109\Sheet\DOT2020680-408680109-Stage6-Plan-1.dwg

LEGEND

- DIRECTION OF TRAFFIC
- TYPE II BARRICADES, DRUMS, OR VERTICAL PANEL POST
- TYPE III BARRICADE
- TEMPORARY CONCRETE BARRIER
- IMPACT ATTENUATOR, TEMPORARY (NON-REDIRECTIVE, NARROW), TEST LEVEL 3
- TEMPORARY PAVEMENT
- CONSTRUCT TEMPORARY PAVEMENT
- WORK ZONE

MOT PAVEMENT MARKING LEGEND

- (A) PAVEMENT MARKING TAPE, TYPE IV, LINE 4", SOLID WHITE
- (B) PAVEMENT MARKING TAPE, TYPE IV, LINE 4", SOLID WHITE, SKIP DASH, (10' LINE - 30' SPACE)
- (C) PAVEMENT MARKING TAPE, TYPE IV, LINE 4", SOLID YELLOW
- (D) PAVEMENT MARKING TAPE, TYPE IV, LINE 4", WHITE DOTTED (2' LINE - 6" SPACE)
- (E) PAVEMENT MARKING TAPE, TYPE IV, LINE 4", SOLID DOUBLE YELLOW
- (F) PAVEMENT MARKING TAPE, TYPE IV, LINE 12", SOLID WHITE
- (G) PAVEMENT MARKING TAPE, TYPE IV, LINE 24", SOLID WHITE
- (H) PAVEMENT MARKING TAPE, TYPE IV, LETTERS AND SYMBOLS



EFK Moen
 Civil Engineering Design

USER NAME = Bitan Bond	DESIGNED - JRD	REVISED -
PLOT SCALE = 0.16666667' / in.	DRAWN - ZJW	REVISED -
PLOT DATE = 11/15/2024	CHECKED - SLD	REVISED -
	DATE - NOV 2024	REVISED -

STATE OF ILLINOIS
 DEPARTMENT OF TRANSPORTATION

MAINTENANCE OF TRAFFIC - STAGE 6
 IL 15
 SCALE: 1" = 20'
 SHEET 95 OF 151 SHEETS
 STA. 512+00.00 TO STA. 517+69.86

F.A.I. RTE.	SECTION	COUNTY	TOTAL SHEETS	SHEET NO.
57	13.13-2(N-1,TS-1)(41-3)HB2	JEFFERSON	787	243
CONTRACT NO. 78483				
ILLINOIS FED.AID PROJECT				

MATCHLINE STA. 103+00 (WB)
 MATCHLINE STA. 203+00 (EB)









MATCHLINE STA. 512+00

MATCHLINE STA. 52+00
 POTOMAC BLVD

MATCHLINE STA. 48+60 45TH ST

MODEL: ST.GB IL 15 Plan 6 (Sheet)
 FILE NAME: ...
 ...
 ...



LEGEND

-  DIRECTION OF TRAFFIC
-  TYPE II BARRICADES, DRUMS, OR VERTICAL PANEL POST
-  TYPE III BARRICADE
-  TEMPORARY CONCRETE BARRIER
-  IMPACT ATTENUATOR, TEMPORARY (NON-REDIRECTIVE, NARROW), TEST LEVEL 3
-  TEMPORARY PAVEMENT
-  CONSTRUCT TEMPORARY PAVEMENT
-  WORK ZONE


MOT PAVEMENT MARKING LEGEND


- (A) PAVEMENT MARKING TAPE, TYPE IV, LINE 4", SOLID WHITE
- (B) PAVEMENT MARKING TAPE, TYPE IV, LINE 4", SOLID WHITE, SKIP DASH, (10' LINE - 30' SPACE)
- (C) PAVEMENT MARKING TAPE, TYPE IV, LINE 4", SOLID YELLOW
- (D) PAVEMENT MARKING TAPE, TYPE IV, LINE 4", WHITE DOTTED (2' LINE - 6" SPACE)
- (E) PAVEMENT MARKING TAPE, TYPE IV, LINE 4", SOLID DOUBLE YELLOW
- (F) PAVEMENT MARKING TAPE, TYPE IV, LINE 12", SOLID WHITE
- (G) PAVEMENT MARKING TAPE, TYPE IV, LINE 24", SOLID WHITE
- (H) PAVEMENT MARKING TAPE, TYPE IV, LETTERS AND SYMBOLS

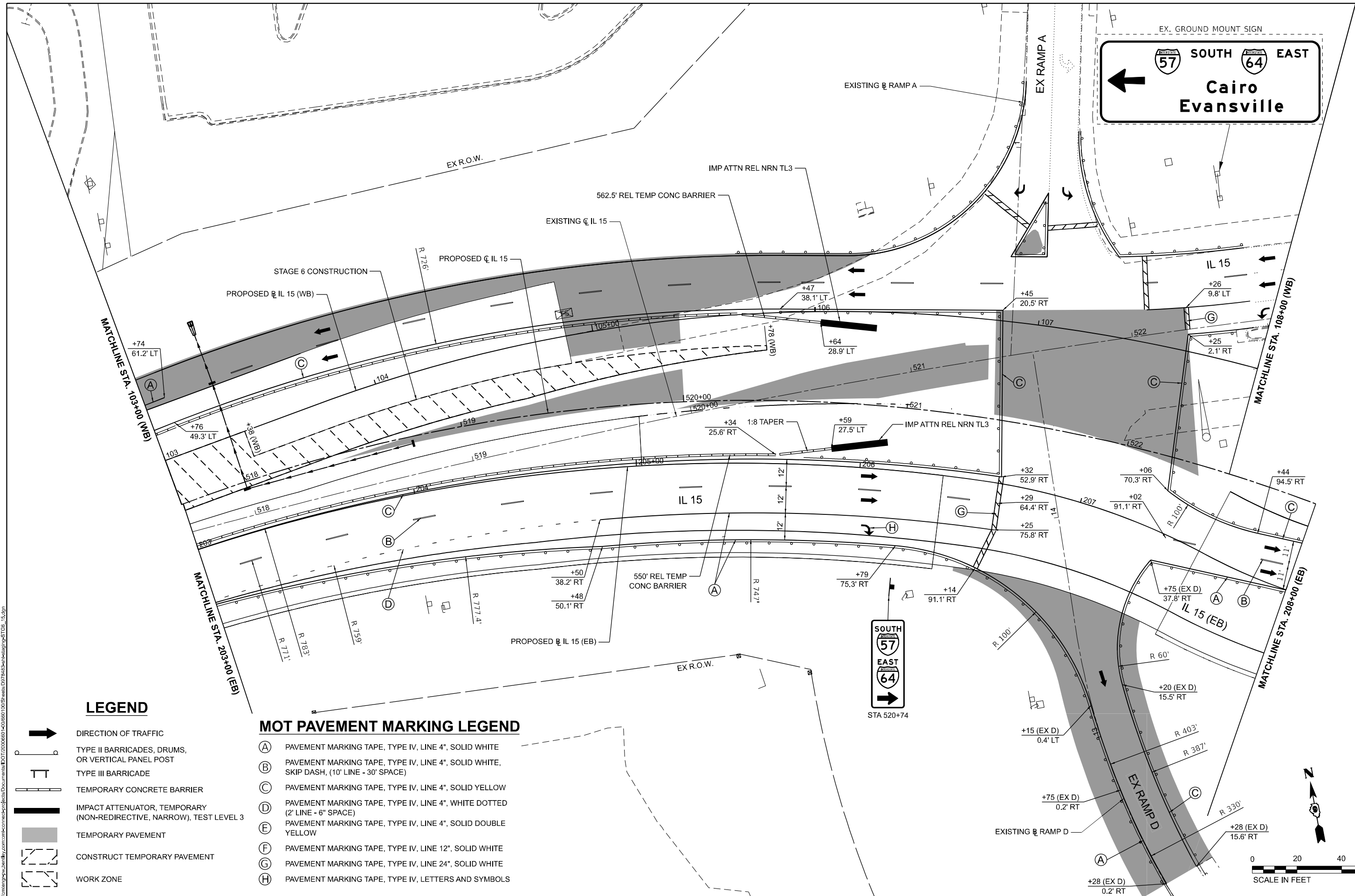
EX. GROUND MOUNT SIGN

 SOUTH
 EAST

**Cairo
Evansville**




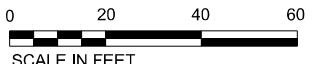




 SOUTH
 EAST

STA 520+74





0 20 40 60
SCALE IN FEET



USER NAME = Bilan Bond	DESIGNED - JRD	REVISED -
PLOT SCALE = 0.1666667 / in.	DRAWN - ZJW	REVISED -
PLOT DATE = 11/15/2024	CHECKED - SLD	REVISED -
	DATE - NOV 2024	REVISED -


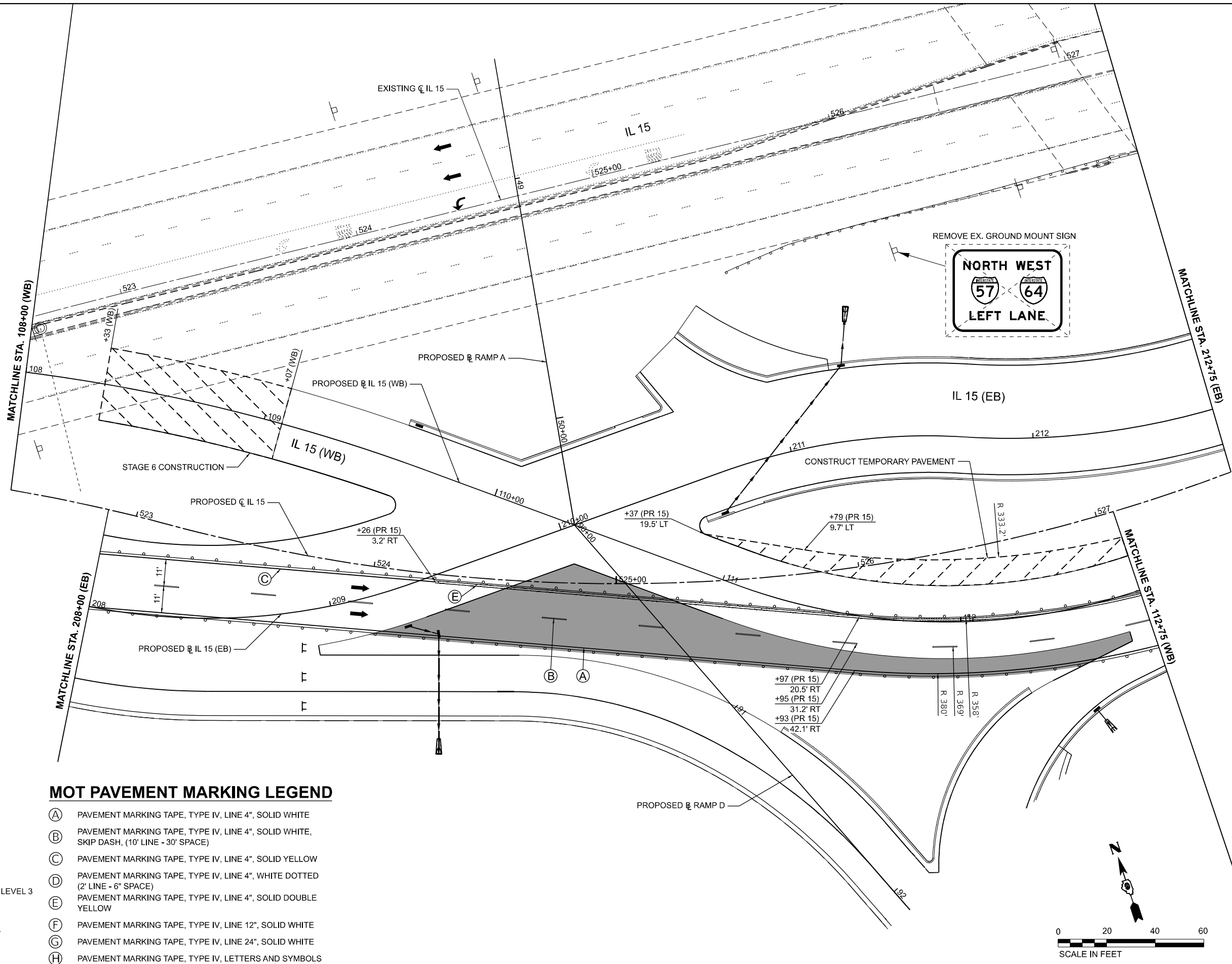
**STATE OF ILLINOIS
DEPARTMENT OF TRANSPORTATION**

**MAINTENANCE OF TRAFFIC - STAGE 6
IL 15**

SCALE: 1" = 20' SHEET 96 OF 151 SHEETS STA. 517+69.86 TO STA. 522+88.20

F.A.I. RTE.	SECTION	COUNTY	TOTAL SHEETS	SHEET NO.
57	13.13-2(N-1,TS-1)(41-3)H2	JEFFERSON	787	244
		CONTRACT NO. 78483		
ILLINOIS FED.AID PROJECT				

MODEL: STG6_IL15_Plan-6 (Sheet)
 FILE NAME: p:\complan\p\2024\11\15\STG6_IL15_Plan-6 (Sheet).dwt
 DATE: 11/15/2024 10:08:00 AM
 USER: zjw



LEGEND

- DIRECTION OF TRAFFIC
- TYPE II BARRICADES, DRUMS, OR VERTICAL PANEL POST
- TYPE III BARRICADE
- TEMPORARY CONCRETE BARRIER
- IMPACT ATTENUATOR, TEMPORARY (NON-REDIRECTIVE, NARROW), TEST LEVEL 3
- TEMPORARY PAVEMENT
- CONSTRUCT TEMPORARY PAVEMENT
- WORK ZONE

MOT PAVEMENT MARKING LEGEND

- (A) PAVEMENT MARKING TAPE, TYPE IV, LINE 4", SOLID WHITE
- (B) PAVEMENT MARKING TAPE, TYPE IV, LINE 4", SOLID WHITE, SKIP DASH, (10' LINE - 30' SPACE)
- (C) PAVEMENT MARKING TAPE, TYPE IV, LINE 4", SOLID YELLOW
- (D) PAVEMENT MARKING TAPE, TYPE IV, LINE 4", WHITE DOTTED (2' LINE - 6" SPACE)
- (E) PAVEMENT MARKING TAPE, TYPE IV, LINE 4", SOLID DOUBLE YELLOW
- (F) PAVEMENT MARKING TAPE, TYPE IV, LINE 12", SOLID WHITE
- (G) PAVEMENT MARKING TAPE, TYPE IV, LINE 24", SOLID WHITE
- (H) PAVEMENT MARKING TAPE, TYPE IV, LETTERS AND SYMBOLS



USER NAME =	Bitlan Bond
PLOT SCALE =	0.16666667' / in.
PLOT DATE =	11/15/2024

DESIGNED -	JRD
DRAWN -	ZJW
CHECKED -	SLD
DATE -	NOV 2024

REVISED -	
REVISED -	
REVISED -	
REVISED -	

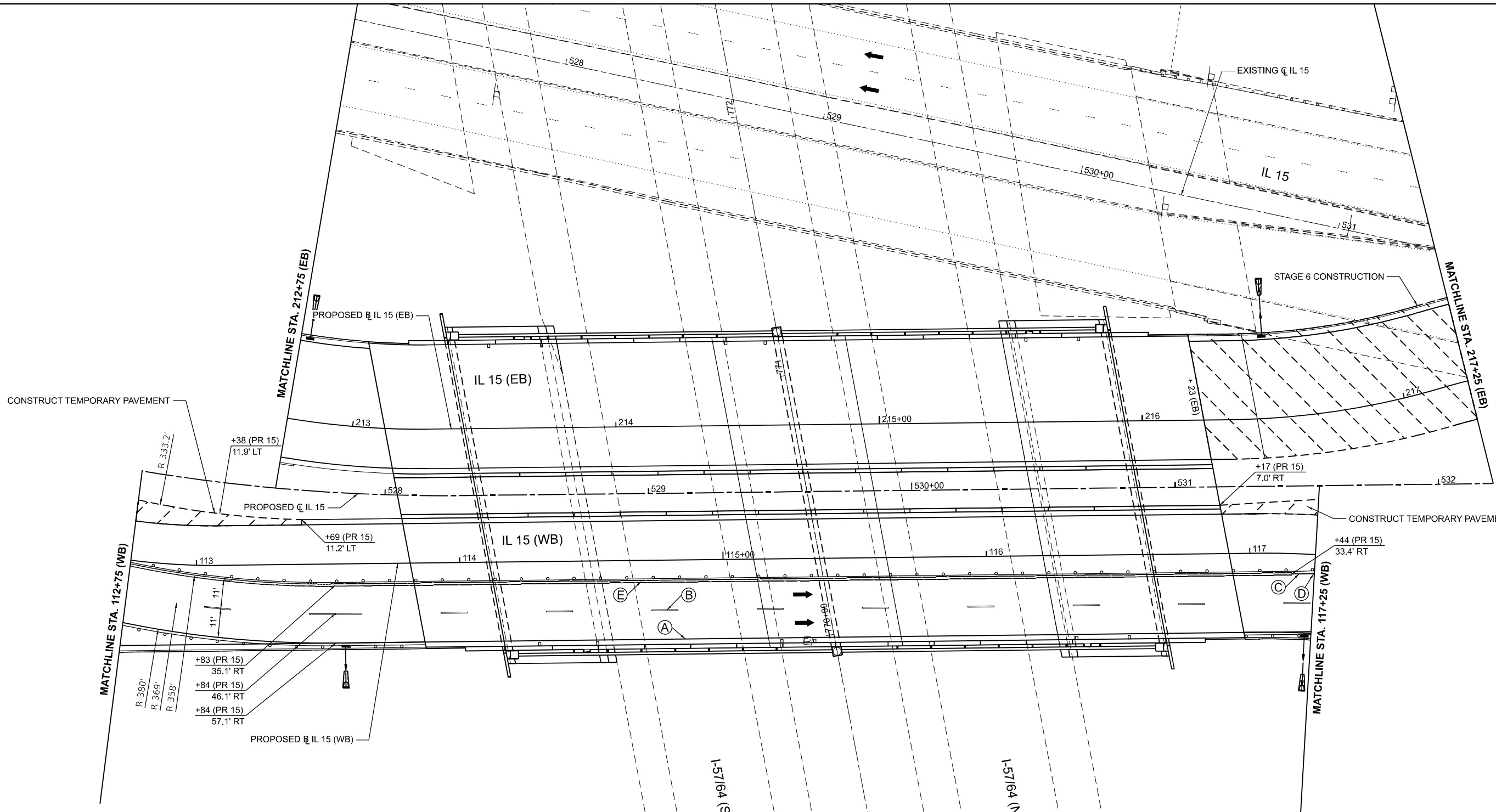
**STATE OF ILLINOIS
 DEPARTMENT OF TRANSPORTATION**

**MAINTENANCE OF TRAFFIC - STAGE 6
 IL 15**

SCALE: 1" = 20' SHEET 97 OF 151 SHEETS STA. 522+88.20 TO STA. 527+58.34

F.A.I. RTE.	SECTION	COUNTY	TOTAL SHEETS	SHEET NO.
57	13.13-2(N-1,TS-1)(41-3)HB2	JEFFERSON	787	245
			CONTRACT NO. 78483	
ILLINOIS FED. AID PROJECT				

MODEL: STG6_IL15_Plan-1 [Sheet]
 FILE NAME: I:\Common\Projects\2024\11\15\STG6_IL15_Plan-1\Drawings\DOT\20240601-40860109\Sheet\111515\STG6_IL15_Plan-1.dwg



LEGEND

- DIRECTION OF TRAFFIC
- TYPE II BARRICADES, DRUMS, OR VERTICAL PANEL POST
- TYPE III BARRICADE
- TEMPORARY CONCRETE BARRIER
- IMPACT ATTENUATOR, TEMPORARY (NON-REDIRECTIVE, NARROW), TEST LEVEL 3
- TEMPORARY PAVEMENT
- CONSTRUCT TEMPORARY PAVEMENT
- WORK ZONE

MOT PAVEMENT MARKING LEGEND

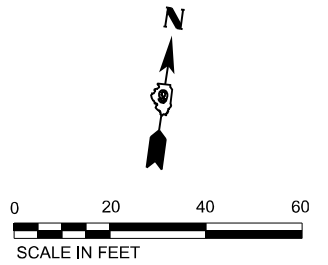
- (A) PAVEMENT MARKING TAPE, TYPE IV, LINE 4", SOLID WHITE
- (B) PAVEMENT MARKING TAPE, TYPE IV, LINE 4", SOLID WHITE, SKIP DASH, (10' LINE - 30' SPACE)
- (C) PAVEMENT MARKING TAPE, TYPE IV, LINE 4", SOLID YELLOW
- (D) PAVEMENT MARKING TAPE, TYPE IV, LINE 4", WHITE DOTTED (2' LINE - 6" SPACE)
- (E) PAVEMENT MARKING TAPE, TYPE IV, LINE 4", SOLID DOUBLE YELLOW
- (F) PAVEMENT MARKING TAPE, TYPE IV, LINE 12", SOLID WHITE
- (G) PAVEMENT MARKING TAPE, TYPE IV, LINE 24", SOLID WHITE
- (H) PAVEMENT MARKING TAPE, TYPE IV, LETTERS AND SYMBOLS

**STATE OF ILLINOIS
 DEPARTMENT OF TRANSPORTATION**

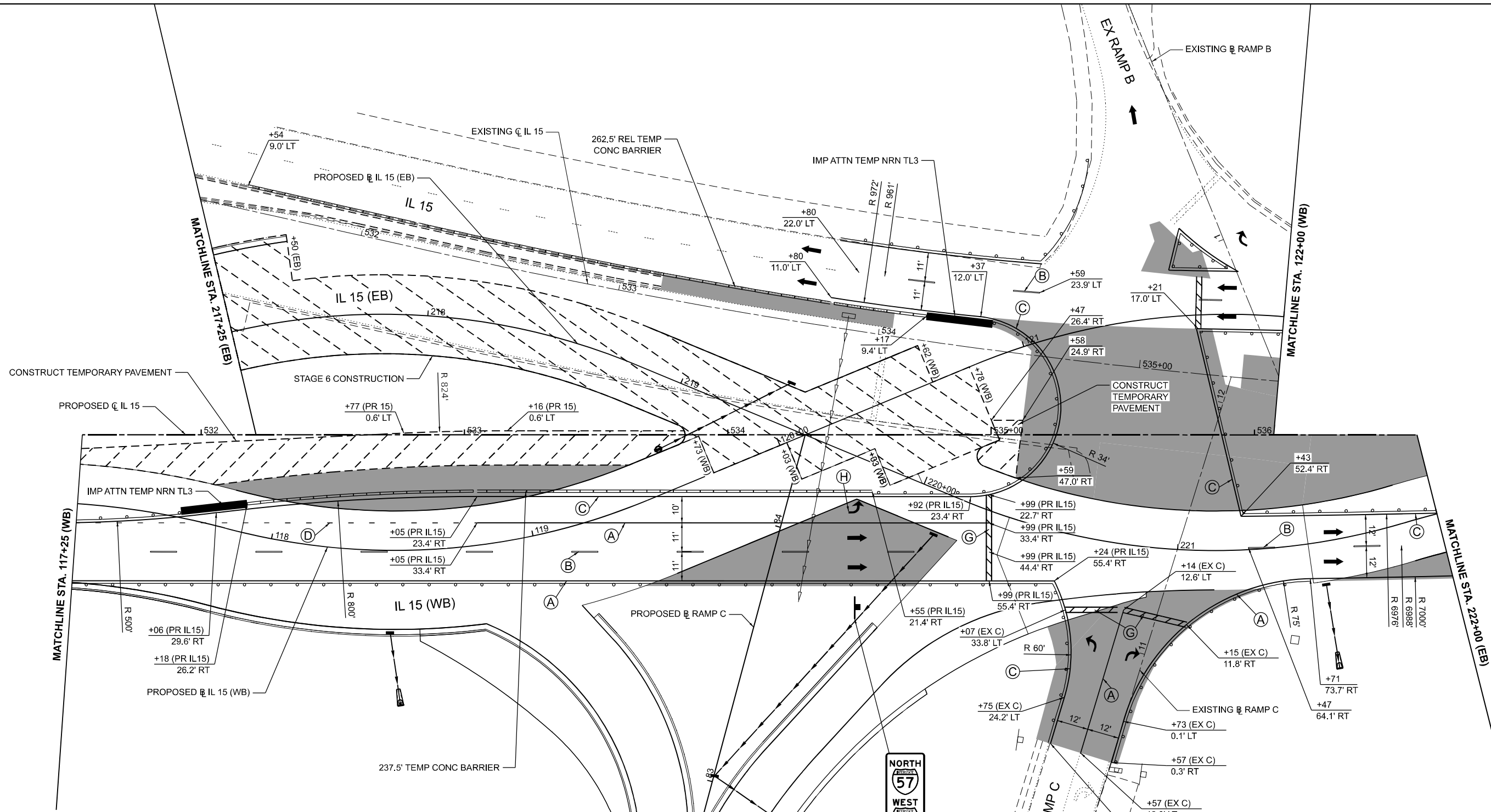
**MAINTENANCE OF TRAFFIC - STAGE 6
 IL 15**

F.A.I. RTE.	SECTION	COUNTY	TOTAL SHEETS	SHEET NO.
57	13.13-2(N-1,TS-1)(41-3)HB2	JEFFERSON	787	246
CONTRACT NO. 78483				
ILLINOIS FED. AID PROJECT				

SCALE: 1" = 20' SHEET 98 OF 151 SHEETS STA. 527+58.34 TO STA. 532+20.87



MODEL: ST06_IL15_Plan-6 [Sheet]
 FILE NAME: I:\Common\Projects\2024\11\15\Plan-6\Drawings\DOT\200680-40\860109\Sheet\1115\Plan-6-IL15-ST06-15.dgn



LEGEND

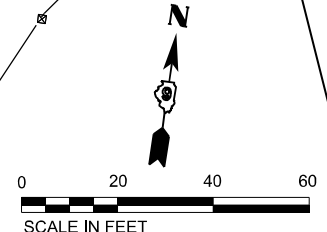
- DIRECTION OF TRAFFIC
- TYPE II BARRICADES, DRUMS, OR VERTICAL PANEL POST
- TYPE III BARRICADE
- TEMPORARY CONCRETE BARRIER
- IMPACT ATTENUATOR, TEMPORARY (NON-REDIRECTIVE, NARROW), TEST LEVEL 3
- TEMPORARY PAVEMENT
- CONSTRUCT TEMPORARY PAVEMENT
- WORK ZONE

MOT PAVEMENT MARKING LEGEND

- (A) PAVEMENT MARKING TAPE, TYPE IV, LINE 4", SOLID WHITE
- (B) PAVEMENT MARKING TAPE, TYPE IV, LINE 4", SOLID WHITE, SKIP DASH, (10' LINE - 30" SPACE)
- (C) PAVEMENT MARKING TAPE, TYPE IV, LINE 4", SOLID YELLOW
- (D) PAVEMENT MARKING TAPE, TYPE IV, LINE 4", WHITE DOTTED (2' LINE - 6" SPACE)
- (E) PAVEMENT MARKING TAPE, TYPE IV, LINE 4", SOLID DOUBLE YELLOW
- (F) PAVEMENT MARKING TAPE, TYPE IV, LINE 12", SOLID WHITE
- (G) PAVEMENT MARKING TAPE, TYPE IV, LINE 24", SOLID WHITE
- (H) PAVEMENT MARKING TAPE, TYPE IV, LETTERS AND SYMBOLS



STA 534+25 (PR 15)
RELOCATE GROUND MOUNT SIGN (ORANGE)



EFK Moen
Civil Engineering Design

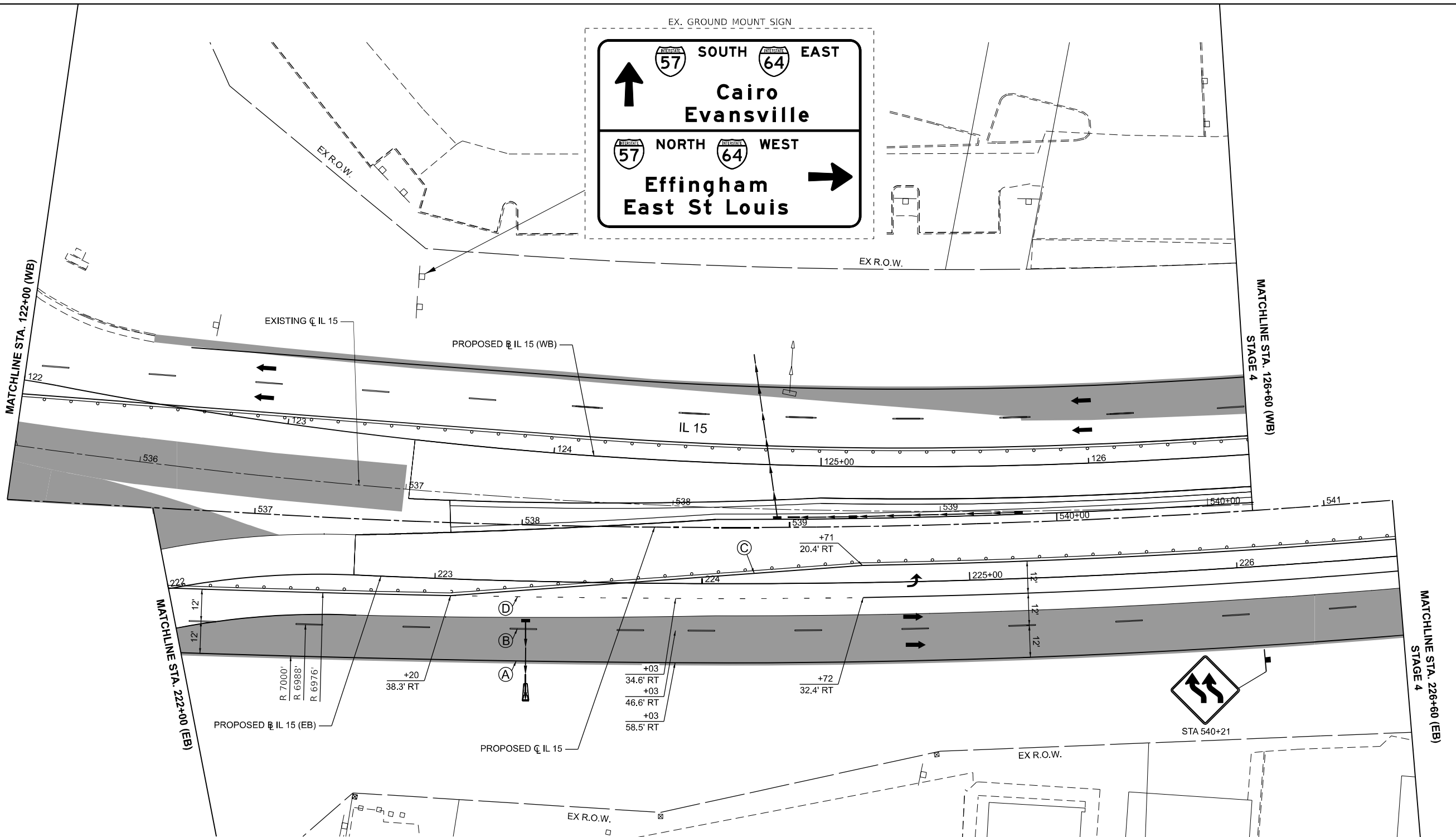
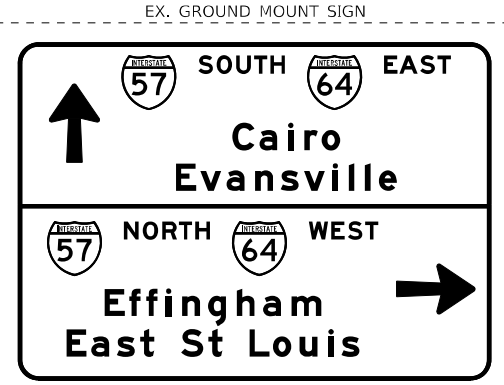
USER NAME = Bitlan Bond	DESIGNED - JRD	REVISED -
PLOT SCALE = 0.1666667' / in.	DRAWN - ZJW	REVISED -
PLOT DATE = 11/15/2024	CHECKED - SLD	REVISED -
	DATE - NOV 2024	REVISED -

STATE OF ILLINOIS
DEPARTMENT OF TRANSPORTATION

MAINTENANCE OF TRAFFIC - STAGE 6
IL 15

SCALE: 1" = 20' SHEET 99 OF 151 SHEETS STA. 532+20.87 TO STA. 536+61.77

F.A.I. RTE.	SECTION	COUNTY	TOTAL SHEETS	SHEET NO.
57	13.13-2(N-1,TS-1)(41-3)HB2	JEFFERSON	787	247
CONTRACT NO. 78483				
ILLINOIS FED. AID PROJECT				




LEGEND

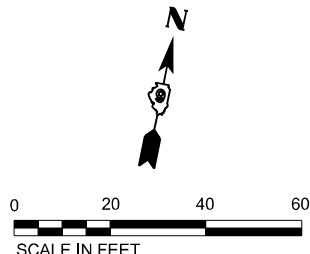
- DIRECTION OF TRAFFIC
- TYPE II BARRICADES, DRUMS, OR VERTICAL PANEL POST
- TYPE III BARRICADE
- TEMPORARY CONCRETE BARRIER
- IMPACT ATTENUATOR, TEMPORARY (NON-REDIRECTIVE, NARROW), TEST LEVEL 3
- TEMPORARY PAVEMENT
- CONSTRUCT TEMPORARY PAVEMENT
- WORK ZONE

MOT PAVEMENT MARKING LEGEND

- PAVEMENT MARKING TAPE, TYPE IV, LINE 4", SOLID WHITE
- PAVEMENT MARKING TAPE, TYPE IV, LINE 4", SOLID WHITE, SKIP DASH, (10' LINE - 30' SPACE)
- PAVEMENT MARKING TAPE, TYPE IV, LINE 4", SOLID YELLOW
- PAVEMENT MARKING TAPE, TYPE IV, LINE 4", WHITE DOTTED (2' LINE - 6" SPACE)
- PAVEMENT MARKING TAPE, TYPE IV, LINE 4", SOLID DOUBLE YELLOW
- PAVEMENT MARKING TAPE, TYPE IV, LINE 12", SOLID WHITE
- PAVEMENT MARKING TAPE, TYPE IV, LINE 24", SOLID WHITE
- PAVEMENT MARKING TAPE, TYPE IV, LETTERS AND SYMBOLS



STA 540+21



MODEL: ST06 IL15_Plan-6 [Sheet]
FILE NAME: p:\complan\p2024\1313-2\1313-2(41-3)HB2\Drawings\DOT\200660-40868109\Sheet\1313-2(41-3)HB2-ST06-15.dwg

EFK Moen
Civil Engineering Design

USER NAME = Brian Bond	DESIGNED - JRD	REVISED -
PLOT SCALE = 0.1666667 / in.	DRAWN - ZJW	REVISED -
PLOT DATE = 11/15/2024	CHECKED - SLD	REVISED -
	DATE - NOV 2024	REVISED -

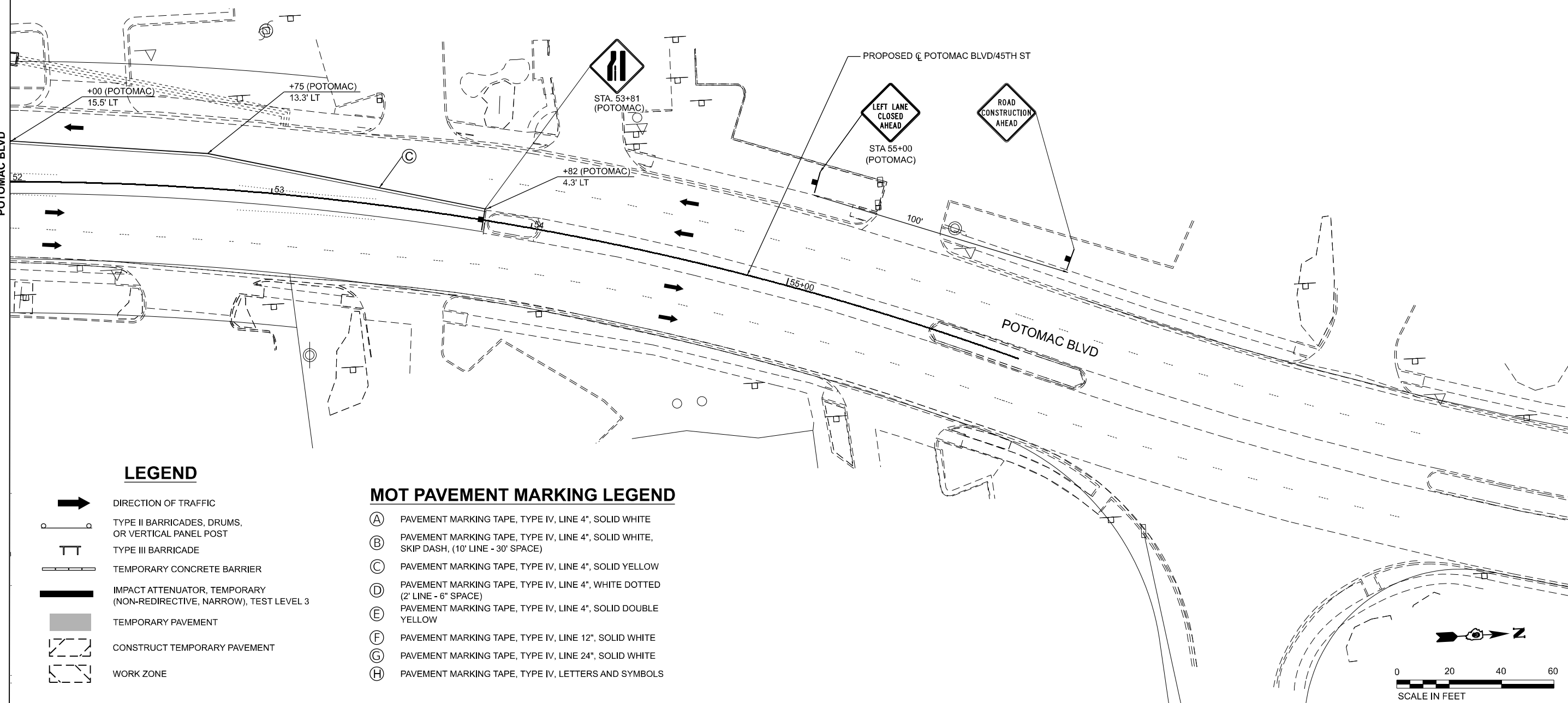
**STATE OF ILLINOIS
DEPARTMENT OF TRANSPORTATION**

SCALE: 1" = 20'		SHEET 100 OF 151 SHEETS		STA. 536+61.77 TO STA. 541+25.67	
-----------------	--	-------------------------	--	----------------------------------	--

F.A.I. RTE.	SECTION	COUNTY	TOTAL SHEETS	SHEET NO.
57	13.13-2(N-1,TS-1)(41-3)HB2	JEFFERSON	787	248
CONTRACT NO. 78483				
ILLINOIS FED.AID PROJECT				

MODEL: ST06 - Potomac - (Sheet)
 FILE NAME: J:\Projects\13-13-2(N-1,TS-1)(41-3)HB2\Drawings\DOT\2006601-401860109\Sheets\DOT\2006601-401860109-ST06 - 15.dgn

MATCHLINE STA. 52+00
 POTOMAC BLVD

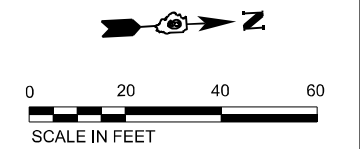


LEGEND

- DIRECTION OF TRAFFIC
- TYPE II BARRICADES, DRUMS, OR VERTICAL PANEL POST
- TYPE III BARRICADE
- TEMPORARY CONCRETE BARRIER
- IMPACT ATTENUATOR, TEMPORARY (NON-REDIRECTIVE, NARROW), TEST LEVEL 3
- TEMPORARY PAVEMENT
- CONSTRUCT TEMPORARY PAVEMENT
- WORK ZONE

MOT PAVEMENT MARKING LEGEND

- (A) PAVEMENT MARKING TAPE, TYPE IV, LINE 4", SOLID WHITE
- (B) PAVEMENT MARKING TAPE, TYPE IV, LINE 4", SOLID WHITE, SKIP DASH, (10' LINE - 30' SPACE)
- (C) PAVEMENT MARKING TAPE, TYPE IV, LINE 4", SOLID YELLOW
- (D) PAVEMENT MARKING TAPE, TYPE IV, LINE 4", WHITE DOTTED (2' LINE - 6" SPACE)
- (E) PAVEMENT MARKING TAPE, TYPE IV, LINE 4", SOLID DOUBLE YELLOW
- (F) PAVEMENT MARKING TAPE, TYPE IV, LINE 12", SOLID WHITE
- (G) PAVEMENT MARKING TAPE, TYPE IV, LINE 24", SOLID WHITE
- (H) PAVEMENT MARKING TAPE, TYPE IV, LETTERS AND SYMBOLS



EFK Moen
Civil Engineering Design

USER NAME = Bitlan Bond	DESIGNED - JRD	REVISED -	
DRAWN - ZJW	CHECKED - SLD	REVISED -	
PLOT SCALE = 0.16666667 / in.	DATE - NOV 2024	REVISED -	
PLOT DATE = 11/15/2024			

**STATE OF ILLINOIS
DEPARTMENT OF TRANSPORTATION**

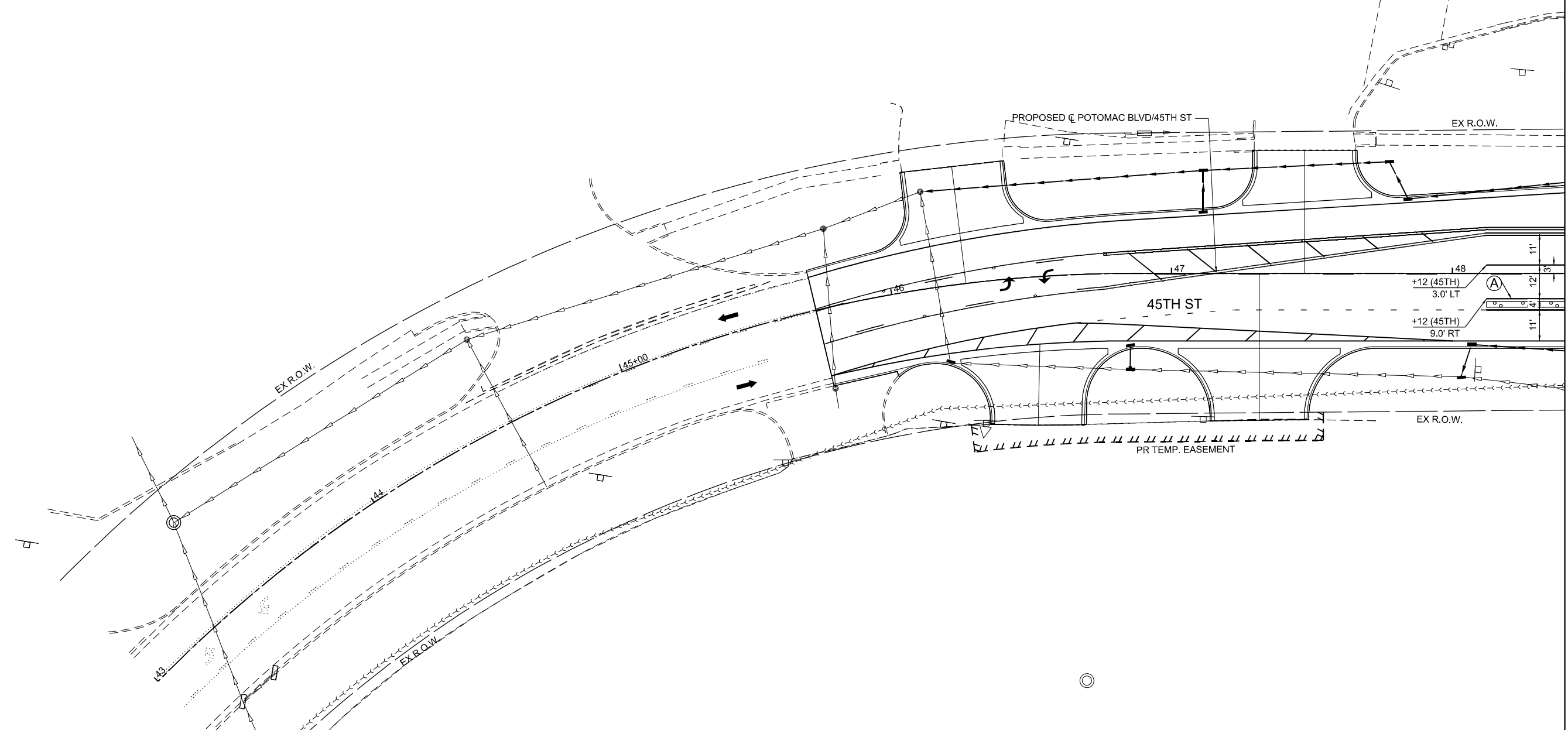
MAINTENANCE OF TRAFFIC - STAGE 6
 POTOMAC BLVD
 SCALE: 1" = 20' SHEET 101 OF 151 SHEETS STA. 52+00.00 TO STA. 52+92.96

F.A.I. RTE.	SECTION	COUNTY	TOTAL SHEETS	SHEET NO.
57	13.13-2(N-1,TS-1)(41-3)HB2	JEFFERSON	787	249
CONTRACT NO. 78483				
ILLINOIS FED. AID PROJECT				

**ADVANCED SIGNING
ALONG 45TH ST**



STA. 39+25 RT



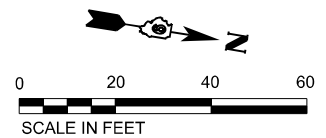
MATCHLINE STA. 48+60
45TH ST

LEGEND

- DIRECTION OF TRAFFIC
- TYPE II BARRICADES, DRUMS, OR VERTICAL PANEL POST
- TYPE III BARRICADE
- TEMPORARY CONCRETE BARRIER
- IMPACT ATTENUATOR, TEMPORARY (NON-REDIRECTIVE, NARROW), TEST LEVEL 3
- TEMPORARY PAVEMENT
- CONSTRUCT TEMPORARY PAVEMENT
- WORK ZONE

MOT PAVEMENT MARKING LEGEND

- (A) PAVEMENT MARKING TAPE, TYPE IV, LINE 4", SOLID WHITE
- (B) PAVEMENT MARKING TAPE, TYPE IV, LINE 4", SOLID WHITE, SKIP DASH, (10' LINE - 30' SPACE)
- (C) PAVEMENT MARKING TAPE, TYPE IV, LINE 4", SOLID YELLOW
- (D) PAVEMENT MARKING TAPE, TYPE IV, LINE 4", WHITE DOTTED (2' LINE - 6" SPACE)
- (E) PAVEMENT MARKING TAPE, TYPE IV, LINE 4", SOLID DOUBLE YELLOW
- (F) PAVEMENT MARKING TAPE, TYPE IV, LINE 12", SOLID WHITE
- (G) PAVEMENT MARKING TAPE, TYPE IV, LINE 24", SOLID WHITE
- (H) PAVEMENT MARKING TAPE, TYPE IV, LETTERS AND SYMBOLS



MODEL: STG6 - WellBygate (Sheet)
 FILE NAME: ...

EFK Moen
Civil Engineering Design

USER NAME = Brian Bond	DESIGNED - JRD	REVISED -
PLOT SCALE = 0.16666667 / in.	DRAWN - ZJW	REVISED -
PLOT DATE = 11/15/2024	CHECKED - SLD	REVISED -
	DATE - NOV 2024	REVISED -


**STATE OF ILLINOIS
DEPARTMENT OF TRANSPORTATION**

**MAINTENANCE OF TRAFFIC - STAGE 6
45TH ST**

SCALE: 1" = 20' SHEET 102 OF 151 SHEETS STA. 43+00.00 TO STA. 48+60.00

F.A.I. RTE.	SECTION	COUNTY	TOTAL SHEETS	SHEET NO.
57	13.13-2(N-1,TS-1)(41-3)HB2	JEFFERSON	787	250
CONTRACT NO. 78483				
ILLINOIS FED. AID PROJECT				

ADVANCED SIGNING ALONG IL 15



500'

STA. 505+90 RT

NOTES:

1. WHEN NECESSARY, COVER SIGNS IN CONFLICT WITH THE TRAFFIC PATTERNS SHOWN ON THE STAGING SHEETS.
2. ALL ADVANCED WARNING SIGNS SHALL BE PLACED ON THE RIGHT SIDE OF EASTBOUND IL ROUTE 15.

EXISTING C IL 15

END WORK ZONE SPEED LIMIT
STA 508+80

EX R.O.W.

IL 15

+79

7.3' LT

507

508

509

510+00

511

STA 511+38

MATCHLINE STA. 512+00

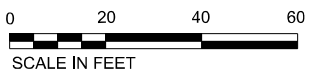
LEGEND

- ➔ DIRECTION OF TRAFFIC
- TYPE II BARRICADES, DRUMS, OR VERTICAL PANEL POST
- TT TYPE III BARRICADE
- ▬ TEMPORARY CONCRETE BARRIER
- ▬ IMPACT ATTENUATOR, TEMPORARY (NON-REDIRECTIVE, NARROW), TEST LEVEL 3
- TEMPORARY PAVEMENT
- ▭ CONSTRUCT TEMPORARY PAVEMENT
- - - WORK ZONE

MOT PAVEMENT MARKING LEGEND

- (A) PAVEMENT MARKING TAPE, TYPE IV, LINE 4", SOLID WHITE
- (B) PAVEMENT MARKING TAPE, TYPE IV, LINE 4", SOLID WHITE, SKIP DASH, (10' LINE - 30' SPACE)
- (C) PAVEMENT MARKING TAPE, TYPE IV, LINE 4", SOLID YELLOW
- (D) PAVEMENT MARKING TAPE, TYPE IV, LINE 4", WHITE DOTTED (2' LINE - 6" SPACE)
- (E) PAVEMENT MARKING TAPE, TYPE IV, LINE 4", SOLID DOUBLE YELLOW
- (F) PAVEMENT MARKING TAPE, TYPE IV, LINE 12", SOLID WHITE
- (G) PAVEMENT MARKING TAPE, TYPE IV, LINE 24", SOLID WHITE
- (H) PAVEMENT MARKING TAPE, TYPE IV, LETTERS AND SYMBOLS

EX R.O.W.



MODEL: STC0A-IL15_Planet (Sheet) FILE NAME: z:\p\proj\2024\202411\15\Documents\DOT\20240804-401860109\Sheets\09784834-11.ctb



USER NAME = Bitan Bond	DESIGNED - JRD	REVISED -
	DRAWN - ZJW	REVISED -
PLOT SCALE = 0.1666667 / in.	CHECKED - SLD	REVISED -
PLOT DATE = 11/15/2024	DATE - NOV 2024	REVISED -

**STATE OF ILLINOIS
DEPARTMENT OF TRANSPORTATION**

**MAINTENANCE OF TRAFFIC - STAGE 6A
IL 15**

SCALE: 1" = 20'

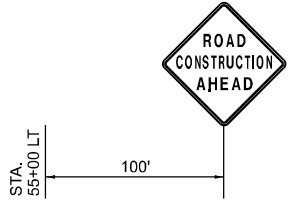
SHEET 103 OF 151 SHEETS

STA. 506+25.00

TO STA. 512+00.00

F.A.I. RTE.	SECTION	COUNTY	TOTAL SHEETS	SHEET NO.
57	13,13-2(N-1,TS-1)(41-3)HB2	JEFFERSON	787	251
CONTRACT NO. 78483				
ILLINOIS FED. AID PROJECT				

ADVANCED SIGNING ALONG POTOMAC BLVD



RIGHT LANE MUST TURN RIGHT
STA 52+00 (POTOMAC)

RIGHT LANE MUST TURN RIGHT
STA 50+62 (POTOMAC)

LEFT LANE MUST TURN LEFT
STA 52+00 (POTOMAC)

LEFT LANE MUST TURN LEFT
STA 51+00 (POTOMAC)

MATCHLINE STA. 512+00

MATCHLINE STA. 103+00 (WB)

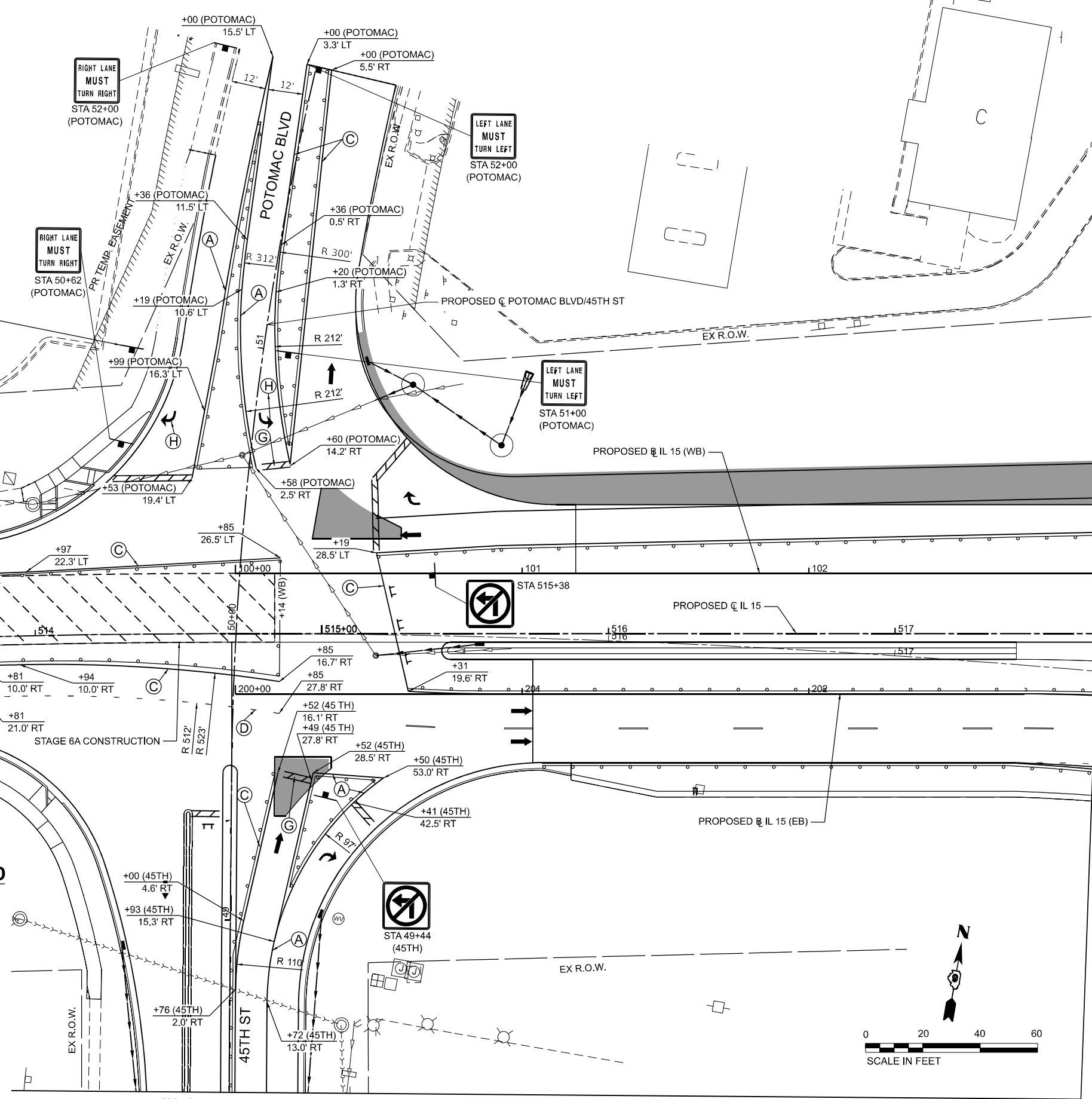
MATCHLINE STA. 203+00 (EB)

LEGEND

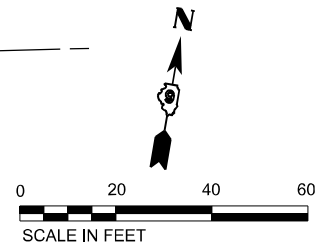
- DIRECTION OF TRAFFIC
- TYPE II BARRICADES, DRUMS, OR VERTICAL PANEL POST
- TYPE III BARRICADE
- TEMPORARY CONCRETE BARRIER
- IMPACT ATTENUATOR, TEMPORARY (NON-REDIRECTIVE, NARROW), TEST LEVEL 3
- TEMPORARY PAVEMENT
- CONSTRUCT TEMPORARY PAVEMENT
- WORK ZONE

MOT PAVEMENT MARKING LEGEND

- (A) PAVEMENT MARKING TAPE, TYPE IV, LINE 4", SOLID WHITE
- (B) PAVEMENT MARKING TAPE, TYPE IV, LINE 4", SOLID WHITE, SKIP DASH, (10' LINE - 30' SPACE)
- (C) PAVEMENT MARKING TAPE, TYPE IV, LINE 4", SOLID YELLOW
- (D) PAVEMENT MARKING TAPE, TYPE IV, LINE 4", WHITE DOTTED (2' LINE - 6" SPACE)
- (E) PAVEMENT MARKING TAPE, TYPE IV, LINE 4", SOLID DOUBLE YELLOW
- (F) PAVEMENT MARKING TAPE, TYPE IV, LINE 12", SOLID WHITE
- (G) PAVEMENT MARKING TAPE, TYPE IV, LINE 24", SOLID WHITE
- (H) PAVEMENT MARKING TAPE, TYPE IV, LETTERS AND SYMBOLS



MATCHLINE STA. 48+60 45TH ST



MODEL: ST08A-11_E_Plane1 (Sheet)
FILE NAME: ...

EFK Moen
Civil Engineering Design

USER NAME = Bitan Bond	DESIGNED - JRD	REVISED -
PLOT SCALE = 0.1666667 / in.	DRAWN - ZJW	REVISED -
PLOT DATE = 11/15/2024	CHECKED - SLD	REVISED -
	DATE - NOV 2024	REVISED -

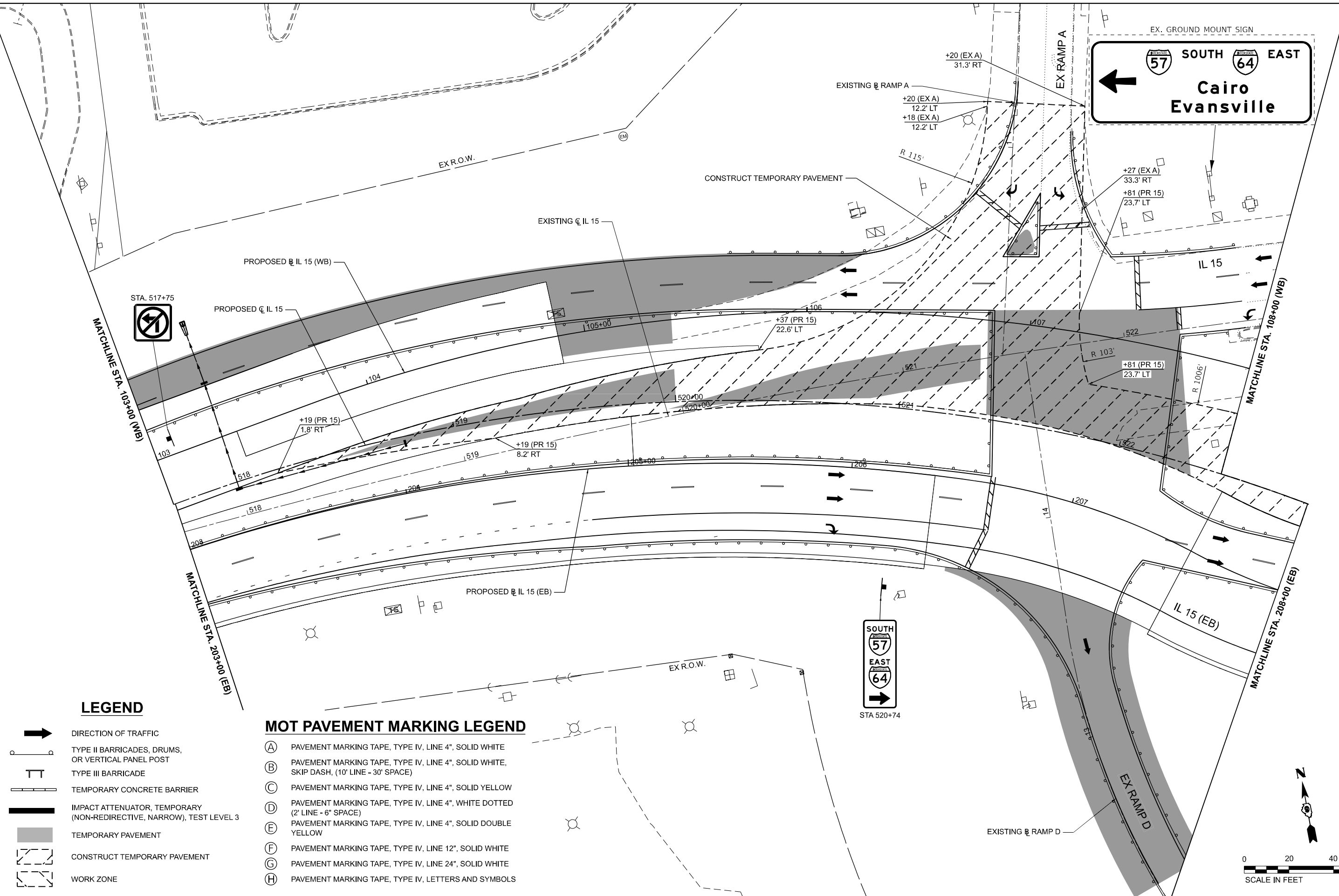
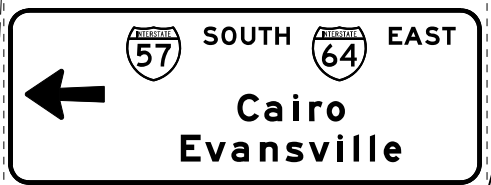
**STATE OF ILLINOIS
DEPARTMENT OF TRANSPORTATION**

**MAINTENANCE OF TRAFFIC - STAGE 6A
IL 15**

SCALE: 1" = 20' SHEET 104 OF 151 SHEETS STA. 512+00.00 TO STA. 517+70.62

F.A.I. RTE.	SECTION	COUNTY	TOTAL SHEETS	SHEET NO.
57	13.13-2(N-1,TS-1)(41-3)HB2	JEFFERSON	787	252
CONTRACT NO. 78483				
ILLINOIS FED. AID PROJECT				

MODEL: STG0A-11.15_Plan2 (Sheet)
FILE NAME: I:\Common\Projects\zomom\zomom\civil\design\Documents\DOT\200860-40860109\Sheet\11.15_Plan2 (Sheet).dwg
DATE: 11/15/2024

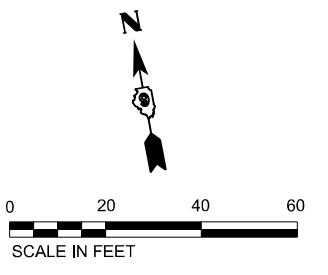


LEGEND

- DIRECTION OF TRAFFIC
- TYPE II BARRICADES, DRUMS, OR VERTICAL PANEL POST
- TYPE III BARRICADE
- TEMPORARY CONCRETE BARRIER
- IMPACT ATTENUATOR, TEMPORARY (NON-REDIRECTIVE, NARROW), TEST LEVEL 3
- TEMPORARY PAVEMENT
- CONSTRUCT TEMPORARY PAVEMENT
- WORK ZONE

MOT PAVEMENT MARKING LEGEND

- (A) PAVEMENT MARKING TAPE, TYPE IV, LINE 4", SOLID WHITE
- (B) PAVEMENT MARKING TAPE, TYPE IV, LINE 4", SOLID WHITE, SKIP DASH, (10' LINE - 30' SPACE)
- (C) PAVEMENT MARKING TAPE, TYPE IV, LINE 4", SOLID YELLOW
- (D) PAVEMENT MARKING TAPE, TYPE IV, LINE 4", WHITE DOTTED (2' LINE - 6" SPACE)
- (E) PAVEMENT MARKING TAPE, TYPE IV, LINE 4", SOLID DOUBLE YELLOW
- (F) PAVEMENT MARKING TAPE, TYPE IV, LINE 12", SOLID WHITE
- (G) PAVEMENT MARKING TAPE, TYPE IV, LINE 24", SOLID WHITE
- (H) PAVEMENT MARKING TAPE, TYPE IV, LETTERS AND SYMBOLS



EFK Moen
Civil Engineering Design

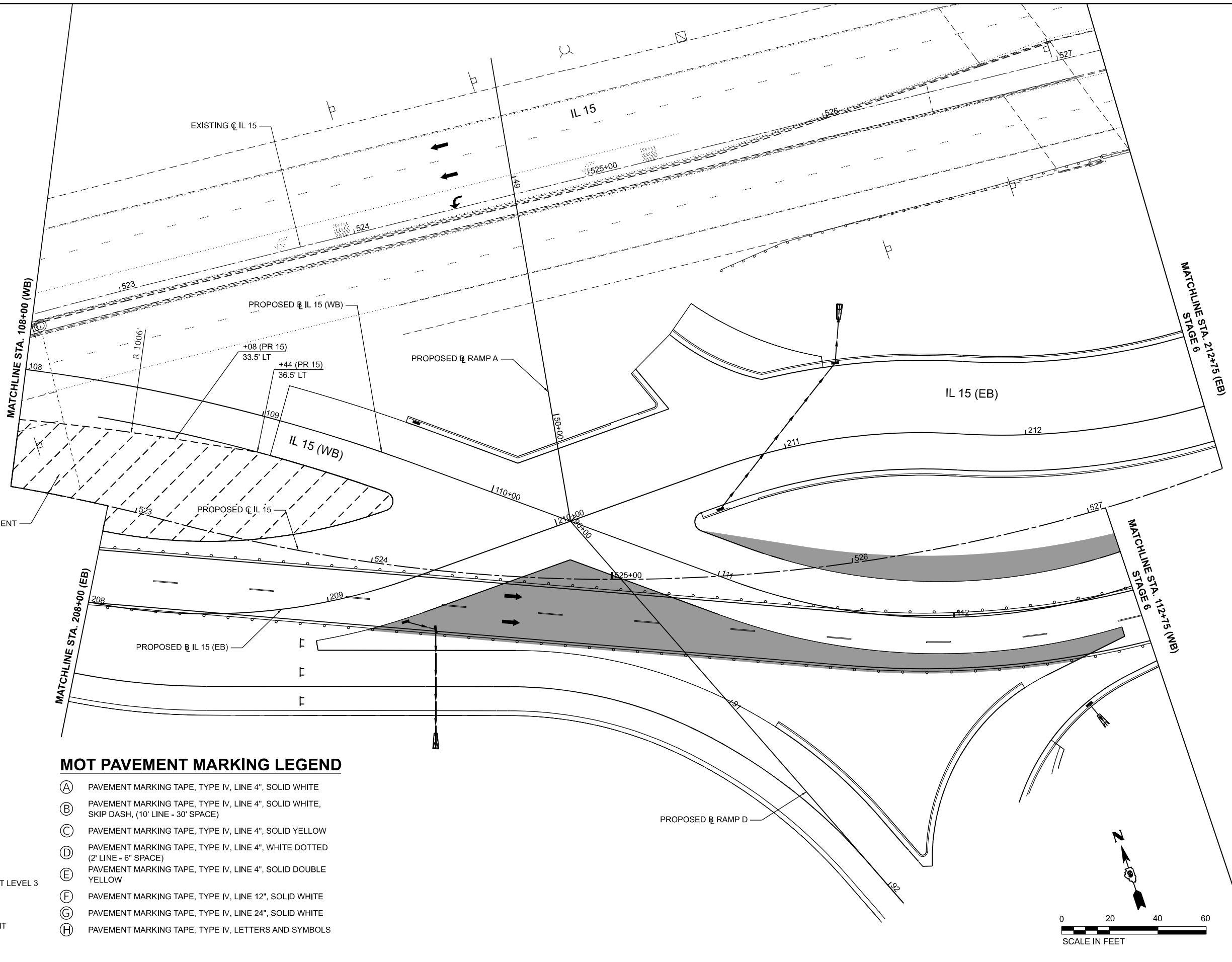
USER NAME = Bilan Bond	DESIGNED - JRD	REVISED -
PLOT SCALE = 0.1666667 / in.	DRAWN - ZJW	REVISED -
PLOT DATE = 11/15/2024	CHECKED - SLD	REVISED -
	DATE - NOV 2024	REVISED -

**STATE OF ILLINOIS
DEPARTMENT OF TRANSPORTATION**

MAINTENANCE OF TRAFFIC - STAGE 6A
IL 15
SCALE: 1" = 20'
SHEET 105 OF 151 SHEETS
STA. 512+00.00 TO STA. 517+70.62

F.A.I. RTE.	SECTION	COUNTY	TOTAL SHEETS	SHEET NO.
57	13.13-2(N-1,TS-1)(41-3)HB2	JEFFERSON	787	253
CONTRACT NO. 78483				
ILLINOIS FED. AID PROJECT				

MODEL: STG6A - IL 15 - Plan3 (Sheet)
 FILE NAME: ...
 ...

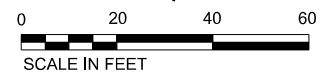


LEGEND

- DIRECTION OF TRAFFIC
- TYPE II BARRICADES, DRUMS, OR VERTICAL PANEL POST
- TYPE III BARRICADE
- TEMPORARY CONCRETE BARRIER
- IMPACT ATTENUATOR, TEMPORARY (NON-REDIRECTIVE, NARROW), TEST LEVEL 3
- TEMPORARY PAVEMENT
- CONSTRUCT TEMPORARY PAVEMENT
- WORK ZONE

MOT PAVEMENT MARKING LEGEND

- (A) PAVEMENT MARKING TAPE, TYPE IV, LINE 4", SOLID WHITE
- (B) PAVEMENT MARKING TAPE, TYPE IV, LINE 4", SOLID WHITE, SKIP DASH, (10' LINE - 30' SPACE)
- (C) PAVEMENT MARKING TAPE, TYPE IV, LINE 4", SOLID YELLOW
- (D) PAVEMENT MARKING TAPE, TYPE IV, LINE 4", WHITE DOTTED (2' LINE - 6" SPACE)
- (E) PAVEMENT MARKING TAPE, TYPE IV, LINE 4", SOLID DOUBLE YELLOW
- (F) PAVEMENT MARKING TAPE, TYPE IV, LINE 12", SOLID WHITE
- (G) PAVEMENT MARKING TAPE, TYPE IV, LINE 24", SOLID WHITE
- (H) PAVEMENT MARKING TAPE, TYPE IV, LETTERS AND SYMBOLS



EFK Moen
 Civil Engineering Design

USER NAME = Brian Bond	DESIGNED - JRD	REVISED -
PLOT SCALE = 0.1666667' / in.	DRAWN - ZJW	REVISED -
PLOT DATE = 11/15/2024	CHECKED - SLD	REVISED -
	DATE - NOV 2024	REVISED -

**STATE OF ILLINOIS
 DEPARTMENT OF TRANSPORTATION**

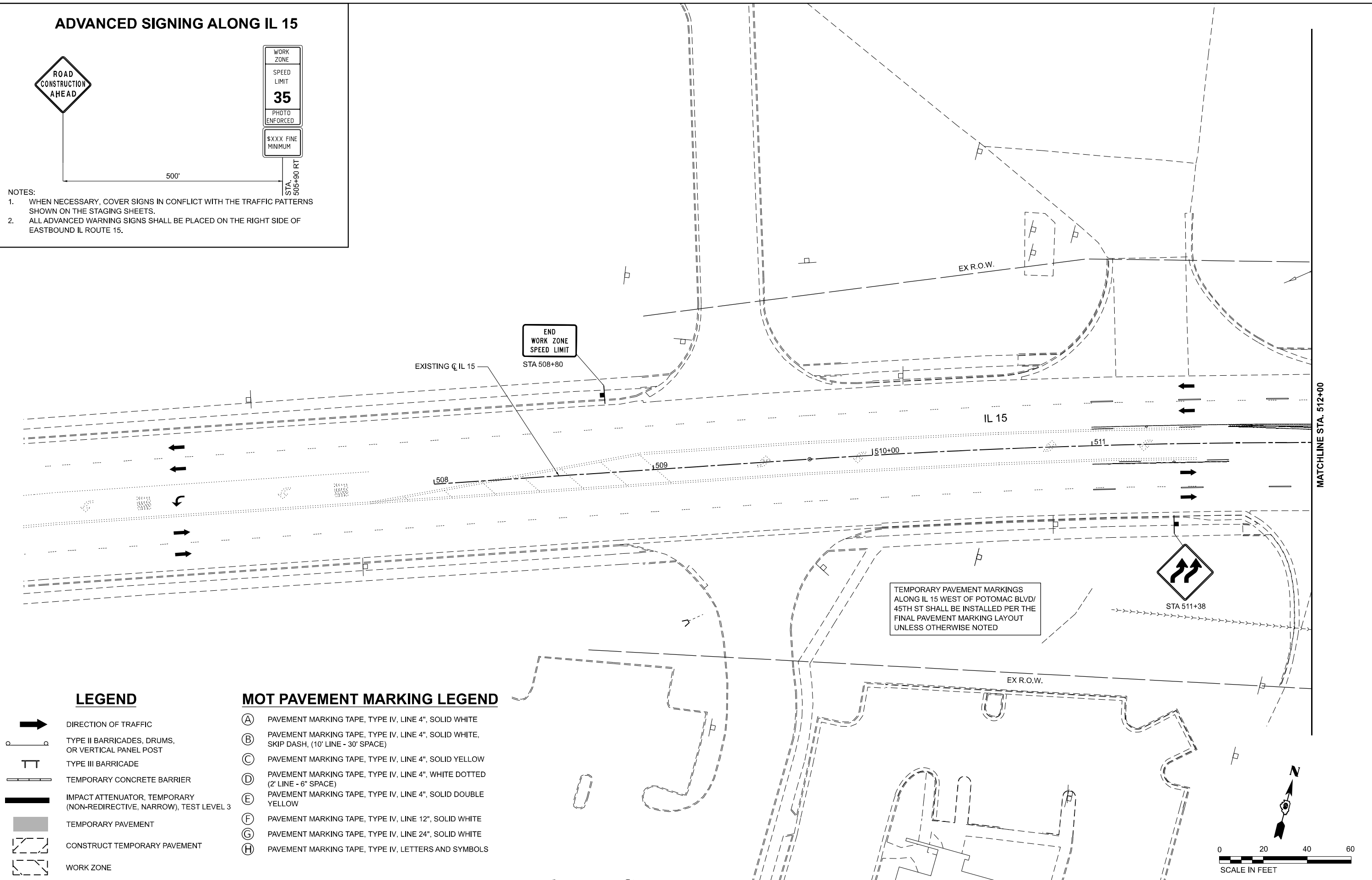
MAINTENANCE OF TRAFFIC - STAGE 6A	
IL 15	
SCALE: 1" = 20'	SHEET 106 OF 151 SHEETS
STA. 512+00.00	TO STA. 517+70.62

F.A.I. RTE.	SECTION	COUNTY	TOTAL SHEETS	SHEET NO.
57	13.13-2(N-1,TS-1)(41-3)HB2	JEFFERSON	787	254
CONTRACT NO. 78483				
ILLINOIS FED. AID PROJECT				

ADVANCED SIGNING ALONG IL 15



- NOTES:**
1. WHEN NECESSARY, COVER SIGNS IN CONFLICT WITH THE TRAFFIC PATTERNS SHOWN ON THE STAGING SHEETS.
 2. ALL ADVANCED WARNING SIGNS SHALL BE PLACED ON THE RIGHT SIDE OF EASTBOUND IL ROUTE 15.

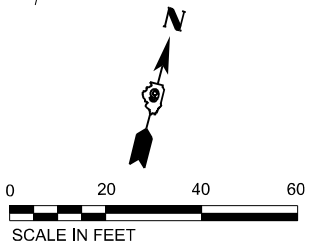


LEGEND

- DIRECTION OF TRAFFIC
- TYPE II BARRICADES, DRUMS, OR VERTICAL PANEL POST
- TYPE III BARRICADE
- TEMPORARY CONCRETE BARRIER
- IMPACT ATTENUATOR, TEMPORARY (NON-REDIRECTIVE, NARROW), TEST LEVEL 3
- TEMPORARY PAVEMENT
- CONSTRUCT TEMPORARY PAVEMENT
- WORK ZONE

MOT PAVEMENT MARKING LEGEND

- (A) PAVEMENT MARKING TAPE, TYPE IV, LINE 4", SOLID WHITE
- (B) PAVEMENT MARKING TAPE, TYPE IV, LINE 4", SOLID WHITE, SKIP DASH, (10' LINE - 30' SPACE)
- (C) PAVEMENT MARKING TAPE, TYPE IV, LINE 4", SOLID YELLOW
- (D) PAVEMENT MARKING TAPE, TYPE IV, LINE 4", WHITE DOTTED (2' LINE - 6" SPACE)
- (E) PAVEMENT MARKING TAPE, TYPE IV, LINE 4", SOLID DOUBLE YELLOW
- (F) PAVEMENT MARKING TAPE, TYPE IV, LINE 12", SOLID WHITE
- (G) PAVEMENT MARKING TAPE, TYPE IV, LINE 24", SOLID WHITE
- (H) PAVEMENT MARKING TAPE, TYPE IV, LETTERS AND SYMBOLS



MODEL: ST07 - IL 15 - Plan-C [Sheet] FILE NAME: p:\comp\p2\civil\2\z\p2\z-civil-transportation\Documents\DOT\200680-400680109\Sheets\071512-01-15.dgn

EFK Moen
Civil Engineering Design

USER NAME = Bilan Bond	DESIGNED - JRD	REVISED -
PLOT SCALE = 0.16666667 / in.	DRAWN - ZJW	REVISED -
PLOT DATE = 11/15/2024	CHECKED - SLD	REVISED -
	DATE - NOV 2024	REVISED -

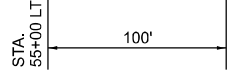
STATE OF ILLINOIS
DEPARTMENT OF TRANSPORTATION

MAINTENANCE OF TRAFFIC - STAGE 7	
IL 15	
SCALE: 1" = 20'	SHEET 108 OF 151 SHEETS STA. 508+00.00 TO STA. 512+00.00

F.A.I. RTE.	SECTION	COUNTY	TOTAL SHEETS	SHEET NO.
57	13.13-2(N-1,TS-1)(41-3)HB2	JEFFERSON	787	256
CONTRACT NO. 78483				
ILLINOIS FED. AID PROJECT				

MATCHLINE STA. 512+00

ADVANCED SIGNING ALONG POTOMAC BLVD



STA 50+75 (POTOMAC)

TEMPORARY PAVEMENT MARKINGS ALONG POTOMAC BLVD SHALL BE INSTALLED PER THE FINAL PAVEMENT MARKING LAYOUT UNLESS OTHERWISE NOTED

TEMPORARY PAVEMENT MARKINGS ALONG IL 15 WEST OF POTOMAC BLVD/ 45TH ST SHALL BE INSTALLED PER THE FINAL PAVEMENT MARKING LAYOUT UNLESS OTHERWISE NOTED

LEGEND

- DIRECTION OF TRAFFIC
- TYPE II BARRICADES, DRUMS, OR VERTICAL PANEL POST
- TYPE III BARRICADE
- TEMPORARY CONCRETE BARRIER
- IMPACT ATTENUATOR, TEMPORARY (NON-REDIRECTIVE, NARROW), TEST LEVEL 3
- TEMPORARY PAVEMENT
- CONSTRUCT TEMPORARY PAVEMENT
- WORK ZONE

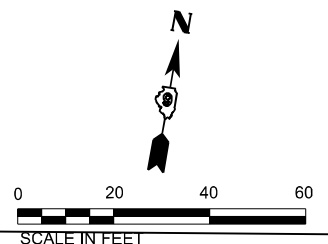
MOT PAVEMENT MARKING LEGEND

- (A) PAVEMENT MARKING TAPE, TYPE IV, LINE 4", SOLID WHITE
- (B) PAVEMENT MARKING TAPE, TYPE IV, LINE 4", SOLID WHITE, SKIP DASH, (10' LINE - 30' SPACE)
- (C) PAVEMENT MARKING TAPE, TYPE IV, LINE 4", SOLID YELLOW
- (D) PAVEMENT MARKING TAPE, TYPE IV, LINE 4", WHITE DOTTED (2' LINE - 6" SPACE)
- (E) PAVEMENT MARKING TAPE, TYPE IV, LINE 4", SOLID DOUBLE YELLOW
- (F) PAVEMENT MARKING TAPE, TYPE IV, LINE 12", SOLID WHITE
- (G) PAVEMENT MARKING TAPE, TYPE IV, LINE 24", SOLID WHITE
- (H) PAVEMENT MARKING TAPE, TYPE IV, LETTERS AND SYMBOLS

MATCHLINE STA. 48+60 45TH ST STAGE 4

MATCHLINE STA. 103+00 (WB)

MATCHLINE STA. 203+00 (EB)



EFK Moen
Civil Engineering Design

USER NAME = Bitlan Bond
PLOT SCALE = 0.1666667 / in.
PLOT DATE = 11/15/2024

DESIGNED - JRD
DRAWN - ZJW
CHECKED - SLD
DATE - NOV 2024

REVISED -
REVISED -
REVISED -
REVISED -

**STATE OF ILLINOIS
DEPARTMENT OF TRANSPORTATION**

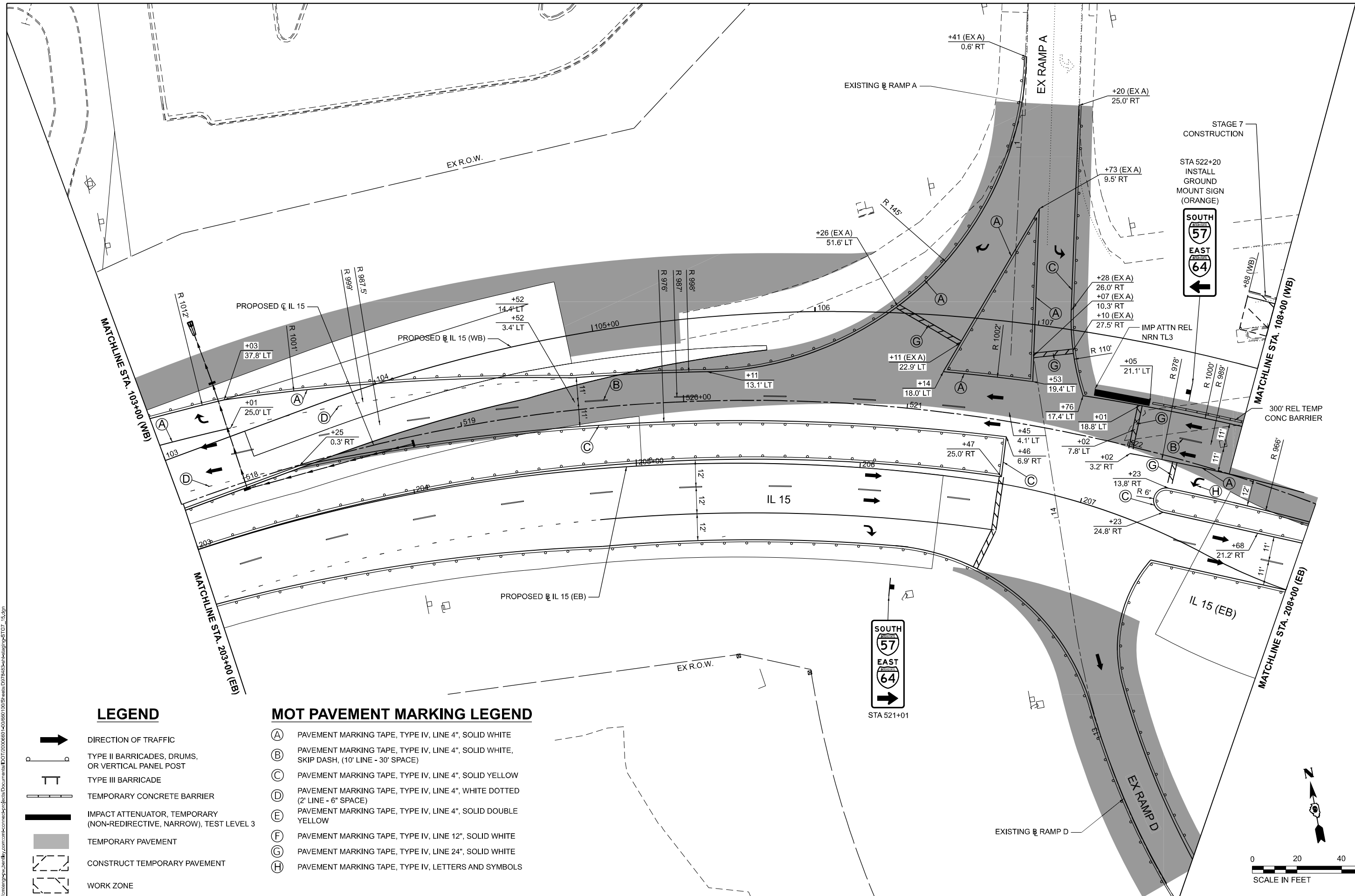
**MAINTENANCE OF TRAFFIC - STAGE 7
IL 15**

SCALE: 1" = 20' SHEET 109 OF 151 SHEETS STA. 512+00.00 TO STA. 517+70.62

F.A.I. RTE.	SECTION	COUNTY	TOTAL SHEETS	SHEET NO.
57	13.13-2(N-1,TS-1)(41-3)HB2	JEFFERSON	787	257
CONTRACT NO. 78483				
ILLINOIS FED. AID PROJECT				

MODEL: STG7_IL15_Plan-1_Sheet.dwg FILE NAME: p:\complan\p13\2024\11\15\151109\Drawings\DOT\20240610\401860109\Sheet\13151109\STG7_15.dwg

MODEL: STG7_IL15_Plan-2 (Sheet)
 FILE NAME: p:\complan\p2\2024\11\15\Plan-2\Documents\DOT\20240680-408680109\Sheet\20240680-408680109-STG7_IL15.dwg



LEGEND

- DIRECTION OF TRAFFIC
- TYPE II BARRICADES, DRUMS, OR VERTICAL PANEL POST
- TYPE III BARRICADE
- TEMPORARY CONCRETE BARRIER
- IMPACT ATTENUATOR, TEMPORARY (NON-REDIRECTIVE, NARROW), TEST LEVEL 3
- TEMPORARY PAVEMENT
- CONSTRUCT TEMPORARY PAVEMENT
- WORK ZONE

MOT PAVEMENT MARKING LEGEND

- (A) PAVEMENT MARKING TAPE, TYPE IV, LINE 4", SOLID WHITE
- (B) PAVEMENT MARKING TAPE, TYPE IV, LINE 4", SOLID WHITE, SKIP DASH, (10' LINE - 30' SPACE)
- (C) PAVEMENT MARKING TAPE, TYPE IV, LINE 4", SOLID YELLOW
- (D) PAVEMENT MARKING TAPE, TYPE IV, LINE 4", WHITE DOTTED (2' LINE - 6" SPACE)
- (E) PAVEMENT MARKING TAPE, TYPE IV, LINE 4", SOLID DOUBLE YELLOW
- (F) PAVEMENT MARKING TAPE, TYPE IV, LINE 12", SOLID WHITE
- (G) PAVEMENT MARKING TAPE, TYPE IV, LINE 24", SOLID WHITE
- (H) PAVEMENT MARKING TAPE, TYPE IV, LETTERS AND SYMBOLS



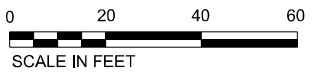
USER NAME = Bitlan Bond	DESIGNED - JRD	REVISED -
PLOT SCALE = 0.16666667' / in.	DRAWN - ZJW	REVISED -
PLOT DATE = 11/15/2024	CHECKED - SLD	REVISED -
	DATE - NOV 2024	REVISED -

**STATE OF ILLINOIS
DEPARTMENT OF TRANSPORTATION**

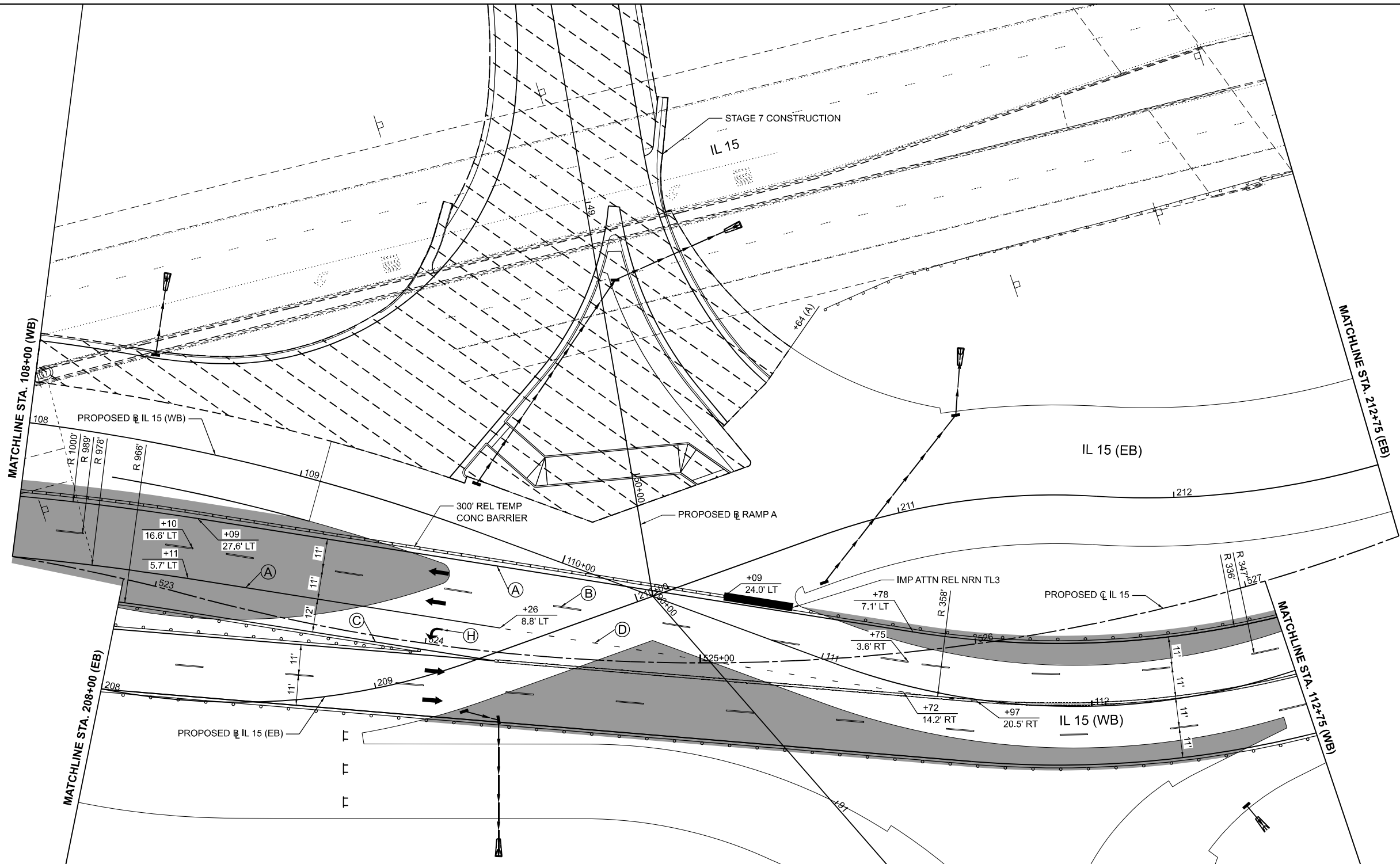
**MAINTENANCE OF TRAFFIC - STAGE 7
IL 15**

SCALE: 1" = 20' SHEET 110 OF 151 SHEETS STA. 512+00.00 TO STA. 517+70.62

F.A.I. RTE.	SECTION	COUNTY	TOTAL SHEETS	SHEET NO.
57	13.13-2(N-1,TS-1)(41-3)HB2	JEFFERSON	787	258
CONTRACT NO. 78483				
ILLINOIS FED.AID PROJECT				



MODEL: STG7_IL15_Plan-5 (Sheet)
 FILE NAME: p:\complan\p2\2024\11\15\Plan-5\Drawings\DOT\20240604-40860109\Sheet\DOT240604-40860109-STG7_IL15.dwg



LEGEND

- DIRECTION OF TRAFFIC
- TYPE II BARRICADES, DRUMS, OR VERTICAL PANEL POST
- TYPE III BARRICADE
- TEMPORARY CONCRETE BARRIER
- IMPACT ATTENUATOR, TEMPORARY (NON-REDIRECTIVE, NARROW), TEST LEVEL 3
- TEMPORARY PAVEMENT
- CONSTRUCT TEMPORARY PAVEMENT
- WORK ZONE

MOT PAVEMENT MARKING LEGEND

- (A) PAVEMENT MARKING TAPE, TYPE IV, LINE 4", SOLID WHITE
- (B) PAVEMENT MARKING TAPE, TYPE IV, LINE 4", SOLID WHITE, SKIP DASH, (10' LINE - 30' SPACE)
- (C) PAVEMENT MARKING TAPE, TYPE IV, LINE 4", SOLID YELLOW
- (D) PAVEMENT MARKING TAPE, TYPE IV, LINE 4", WHITE DOTTED (2' LINE - 6" SPACE)
- (E) PAVEMENT MARKING TAPE, TYPE IV, LINE 4", SOLID DOUBLE YELLOW
- (F) PAVEMENT MARKING TAPE, TYPE IV, LINE 12", SOLID WHITE
- (G) PAVEMENT MARKING TAPE, TYPE IV, LINE 24", SOLID WHITE
- (H) PAVEMENT MARKING TAPE, TYPE IV, LETTERS AND SYMBOLS

EFK Moen
 Civil Engineering Design

USER NAME = Brian Bond	DESIGNED - JRD	REVISED -
DRAWN - ZJW	REVISED -	
PLOT SCALE = 0.1666667"/in.	CHECKED - SLD	REVISED -
PLOT DATE = 11/15/2024	DATE - NOV 2024	REVISED -

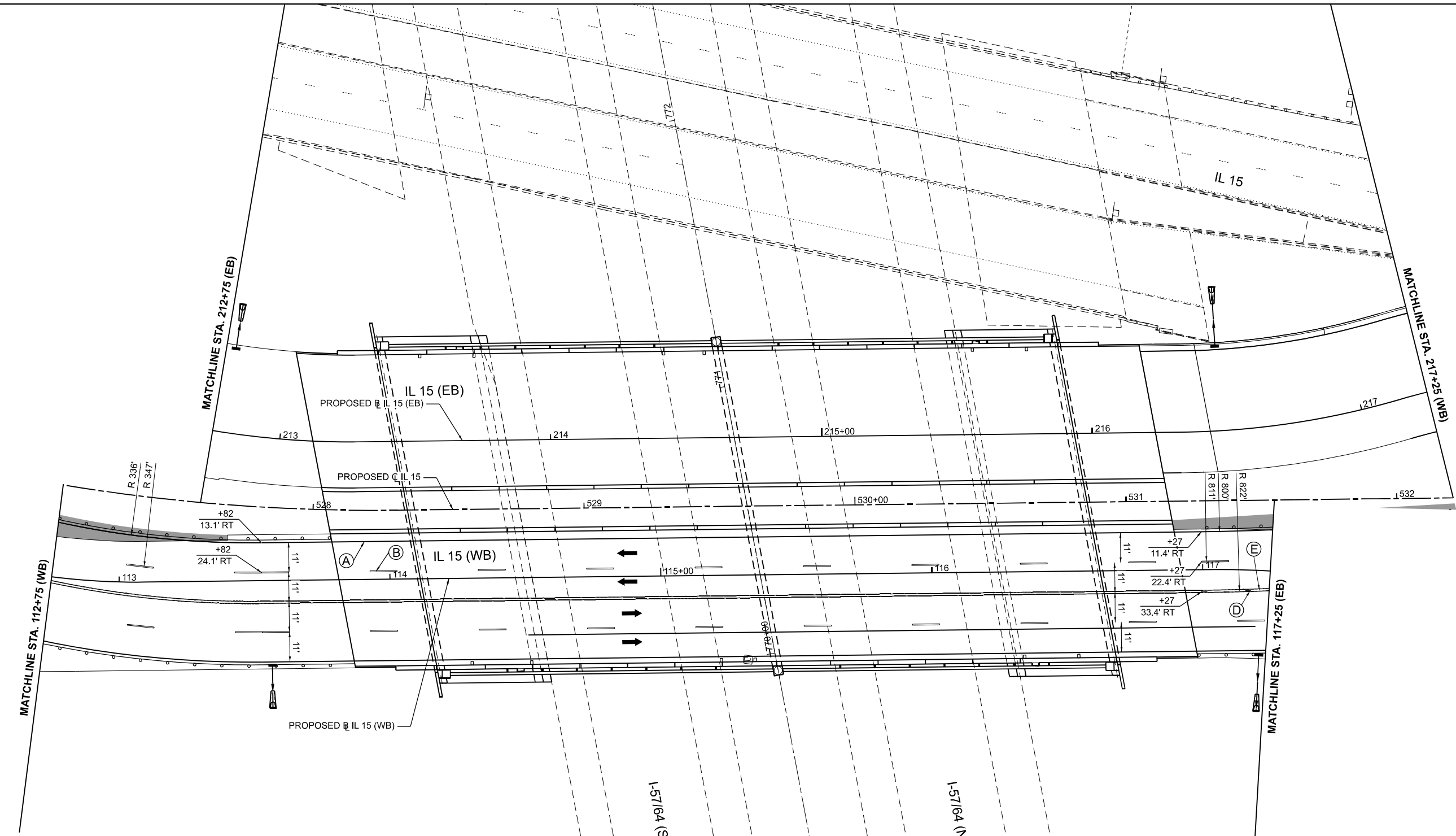
**STATE OF ILLINOIS
 DEPARTMENT OF TRANSPORTATION**

**MAINTENANCE OF TRAFFIC - STAGE 7
 IL 15**

SCALE: 1" = 20' SHEET 111 OF 151 SHEETS STA. 512+00.00 TO STA. 517+70.62

F.A.I. RTE.	SECTION	COUNTY	TOTAL SHEETS	SHEET NO.
57	13.13-2(N-1,TS-1)(41-3)HB2	JEFFERSON	787	259
CONTRACT NO. 78483				
ILLINOIS FED. AID PROJECT				

MODEL STG7 IL15 Plan-4 [Sheet]
FILE NAME: D:\Projects\15. IL 15 MAINT STAGE 7\15. IL 15 MAINT STAGE 7 - Sheet 4.dwg

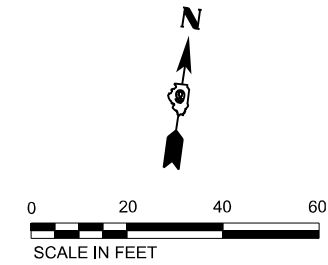


LEGEND

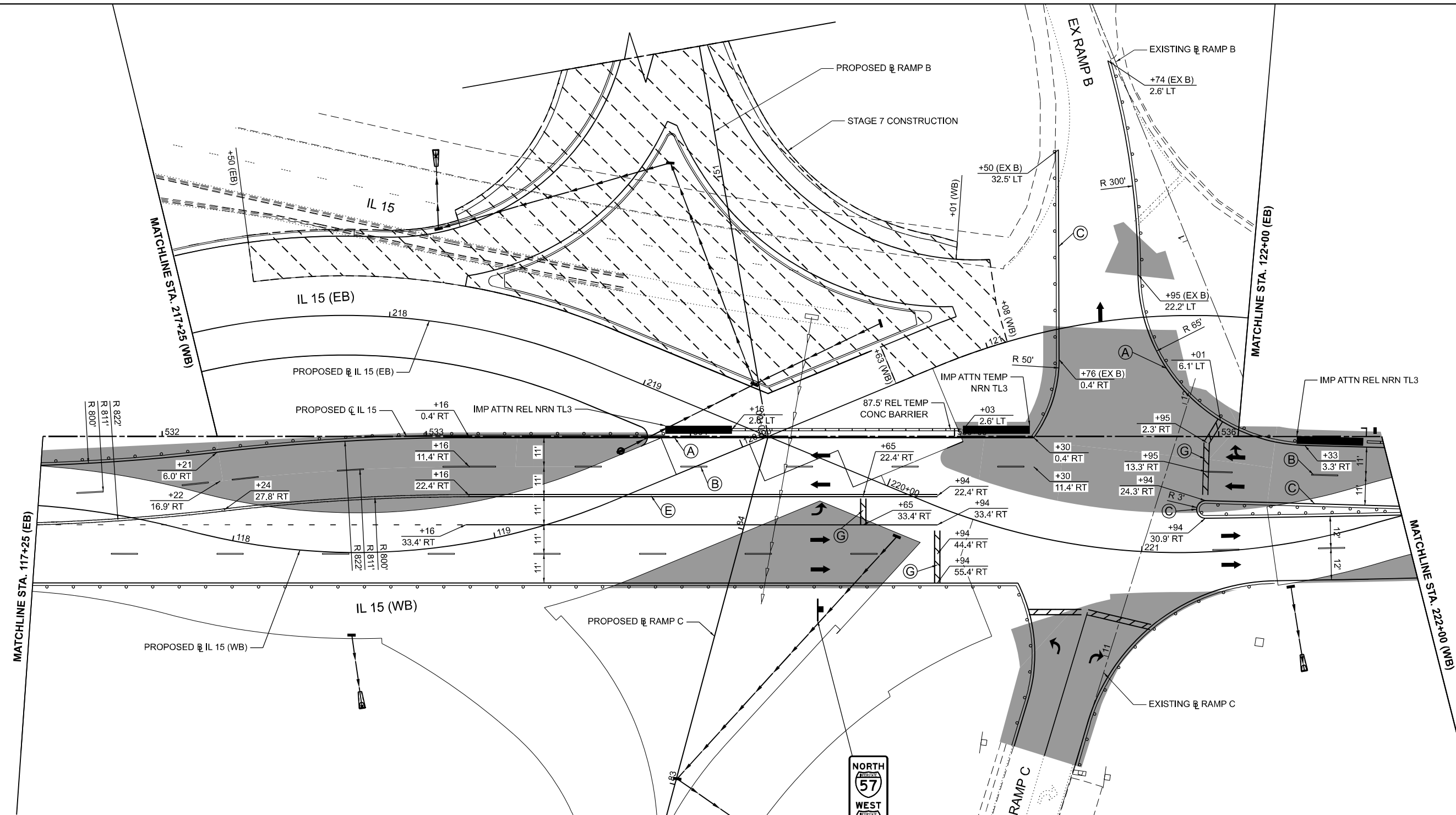
- DIRECTION OF TRAFFIC
- TYPE II BARRICADES, DRUMS, OR VERTICAL PANEL POST
- TYPE III BARRICADE
- TEMPORARY CONCRETE BARRIER
- IMPACT ATTENUATOR, TEMPORARY (NON-REDIRECTIVE, NARROW), TEST LEVEL 3
- TEMPORARY PAVEMENT
- CONSTRUCT TEMPORARY PAVEMENT
- WORK ZONE

MOT PAVEMENT MARKING LEGEND

- (A) PAVEMENT MARKING TAPE, TYPE IV, LINE 4", SOLID WHITE
- (B) PAVEMENT MARKING TAPE, TYPE IV, LINE 4", SOLID WHITE, SKIP DASH, (10' LINE - 30' SPACE)
- (C) PAVEMENT MARKING TAPE, TYPE IV, LINE 4", SOLID YELLOW
- (D) PAVEMENT MARKING TAPE, TYPE IV, LINE 4", WHITE DOTTED (2' LINE - 6" SPACE)
- (E) PAVEMENT MARKING TAPE, TYPE IV, LINE 4", SOLID DOUBLE YELLOW
- (F) PAVEMENT MARKING TAPE, TYPE IV, LINE 12", SOLID WHITE
- (G) PAVEMENT MARKING TAPE, TYPE IV, LINE 24", SOLID WHITE
- (H) PAVEMENT MARKING TAPE, TYPE IV, LETTERS AND SYMBOLS



MODEL: STG7_IL15_Plan6 [Sheet]
 FILE NAME: I:\Common\Projects\2024\11\57\115\Plan6\Drawings\DOT\200680-40\860109\Sheet\115\Plan6\STG7_IL15.dwg



LEGEND

- DIRECTION OF TRAFFIC
- TYPE II BARRICADES, DRUMS, OR VERTICAL PANEL POST
- TYPE III BARRICADE
- TEMPORARY CONCRETE BARRIER
- IMPACT ATTENUATOR, TEMPORARY (NON-REDIRECTIVE, NARROW), TEST LEVEL 3
- TEMPORARY PAVEMENT
- CONSTRUCT TEMPORARY PAVEMENT
- WORK ZONE

MOT PAVEMENT MARKING LEGEND

- (A) PAVEMENT MARKING TAPE, TYPE IV, LINE 4", SOLID WHITE
- (B) PAVEMENT MARKING TAPE, TYPE IV, LINE 4", SOLID WHITE, SKIP DASH, (10' LINE - 30' SPACE)
- (C) PAVEMENT MARKING TAPE, TYPE IV, LINE 4", SOLID YELLOW
- (D) PAVEMENT MARKING TAPE, TYPE IV, LINE 4", WHITE DOTTED (2' LINE - 6" SPACE)
- (E) PAVEMENT MARKING TAPE, TYPE IV, LINE 4", SOLID DOUBLE YELLOW
- (F) PAVEMENT MARKING TAPE, TYPE IV, LINE 12", SOLID WHITE
- (G) PAVEMENT MARKING TAPE, TYPE IV, LINE 24", SOLID WHITE
- (H) PAVEMENT MARKING TAPE, TYPE IV, LETTERS AND SYMBOLS

EFK Moen
 Civil Engineering Design

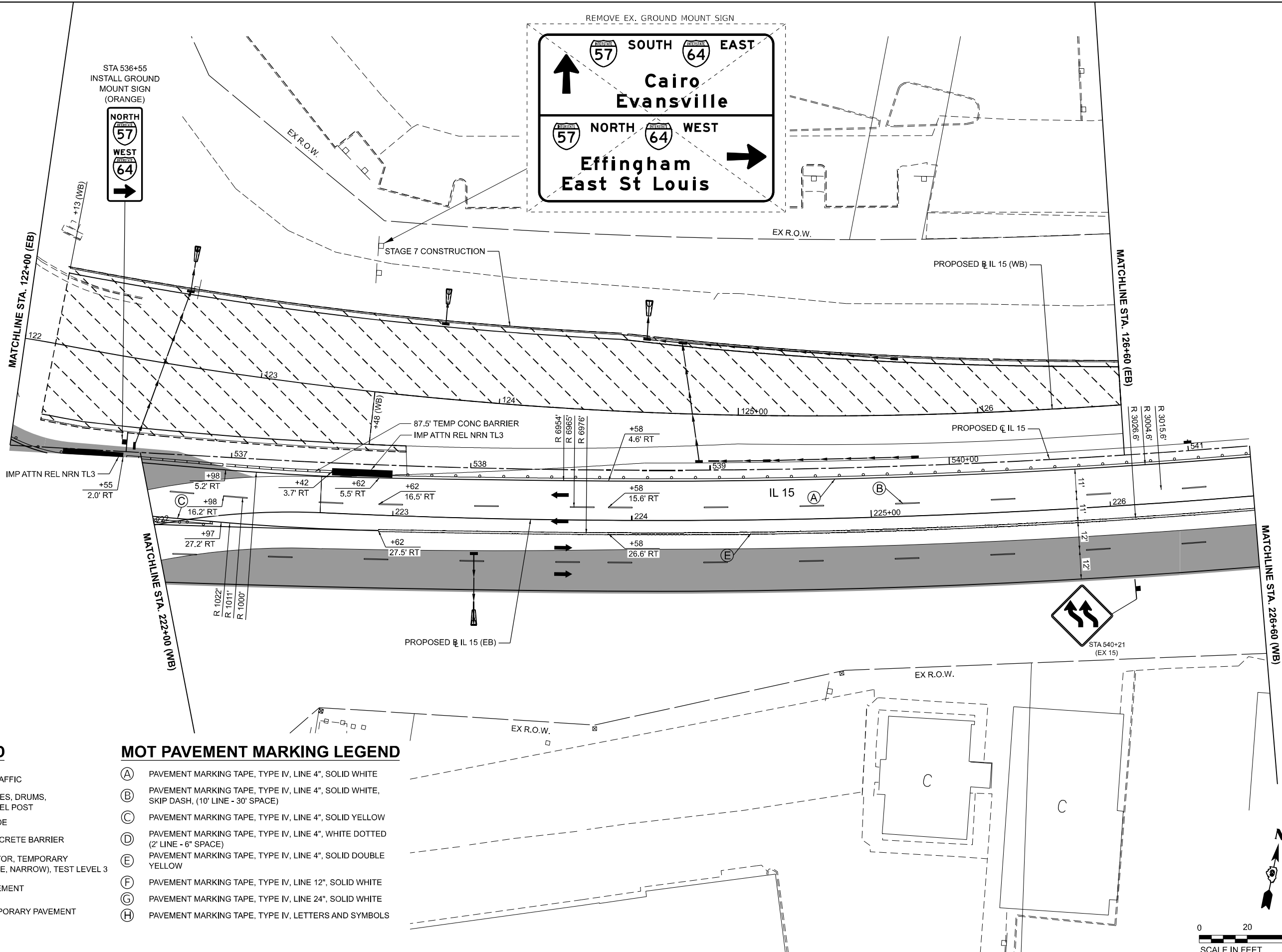
USER NAME = Bitlan Bond	DESIGNED - JRD	REVISED -
PLOT SCALE = 0.16666667 / in.	DRAWN - ZJW	REVISED -
PLOT DATE = 11/15/2024	CHECKED - SLD	REVISED -
	DATE - NOV 2024	REVISED -

STATE OF ILLINOIS
DEPARTMENT OF TRANSPORTATION

MAINTENANCE OF TRAFFIC - STAGE 7
IL 15

SCALE: 1" = 20' SHEET 113 OF 151 SHEETS STA. 512+00.00 TO STA. 517+70.62

F.A.I. RTE.	SECTION	COUNTY	TOTAL SHEETS	SHEET NO.
57	13.13-2(N-1,TS-1)(41-3)HB2	JEFFERSON	787	261
CONTRACT NO. 78483				
ILLINOIS FED. AID PROJECT				



LEGEND

- DIRECTION OF TRAFFIC
- TYPE II BARRICADES, DRUMS, OR VERTICAL PANEL POST
- TYPE III BARRICADE
- TEMPORARY CONCRETE BARRIER
- IMPACT ATTENUATOR, TEMPORARY (NON-REDIRECTIVE, NARROW), TEST LEVEL 3
- TEMPORARY PAVEMENT
- CONSTRUCT TEMPORARY PAVEMENT
- WORK ZONE

MOT PAVEMENT MARKING LEGEND

- (A) PAVEMENT MARKING TAPE, TYPE IV, LINE 4", SOLID WHITE
- (B) PAVEMENT MARKING TAPE, TYPE IV, LINE 4", SOLID WHITE, SKIP DASH, (10' LINE - 30' SPACE)
- (C) PAVEMENT MARKING TAPE, TYPE IV, LINE 4", SOLID YELLOW
- (D) PAVEMENT MARKING TAPE, TYPE IV, LINE 4", WHITE DOTTED (2' LINE - 6" SPACE)
- (E) PAVEMENT MARKING TAPE, TYPE IV, LINE 4", SOLID DOUBLE YELLOW
- (F) PAVEMENT MARKING TAPE, TYPE IV, LINE 12", SOLID WHITE
- (G) PAVEMENT MARKING TAPE, TYPE IV, LINE 24", SOLID WHITE
- (H) PAVEMENT MARKING TAPE, TYPE IV, LETTERS AND SYMBOLS



MODEL: STG7_IL15_Plan-6 [Sheet]
 FILE NAME: I:\Projects\2024\11\15\Plan-6\Documents\DOT\20240601-408680109\Sheet\15.dwg
 DATE: 11/15/2024 10:27:15 AM



USER NAME = Bilan Bond	DESIGNED - JRD	REVISED -
PLOT SCALE = 0.1666667 / in.	DRAWN - ZJV	REVISED -
PLOT DATE = 11/15/2024	CHECKED - SLD	REVISED -
	DATE - NOV 2024	REVISED -

**STATE OF ILLINOIS
DEPARTMENT OF TRANSPORTATION**

**MAINTENANCE OF TRAFFIC - STAGE 7
IL 15**

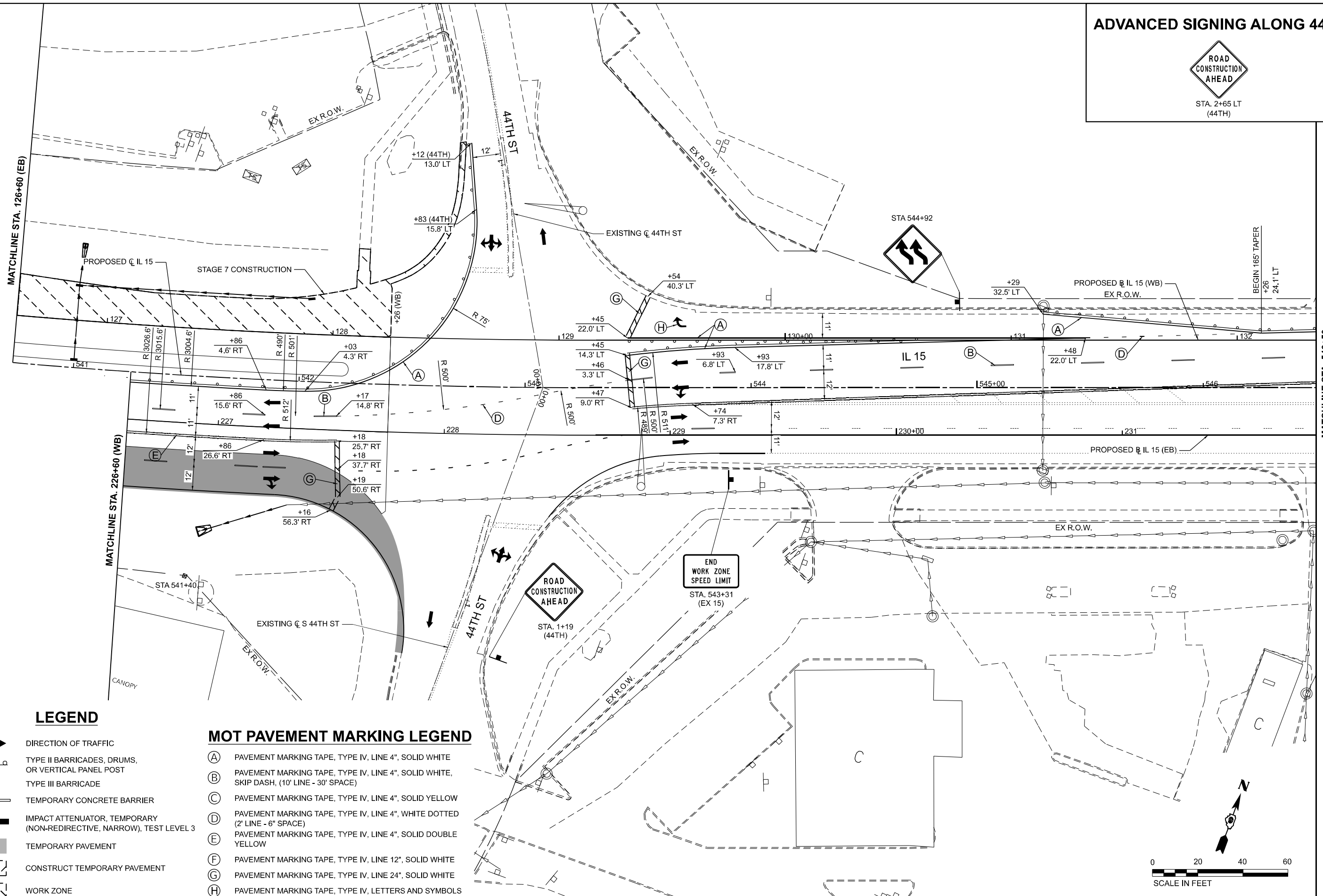
SCALE: 1" = 20' SHEET 114 OF 151 SHEETS STA. 512+00.00 TO STA. 517+70.62

F.A.I. RTE.	SECTION	COUNTY	TOTAL SHEETS	SHEET NO.
57	13.13-2(N-1,TS-1)(41-3)HB2	JEFFERSON	787	262
CONTRACT NO. 78483				
ILLINOIS FED. AID PROJECT				

ADVANCED SIGNING ALONG 44TH ST



STA. 2+65 LT
(44TH)



LEGEND

- DIRECTION OF TRAFFIC
- TYPE II BARRICADES, DRUMS, OR VERTICAL PANEL POST
- TYPE III BARRICADE
- TEMPORARY CONCRETE BARRIER
- IMPACT ATTENUATOR, TEMPORARY (NON-REDIRECTIVE, NARROW), TEST LEVEL 3
- TEMPORARY PAVEMENT
- CONSTRUCT TEMPORARY PAVEMENT
- WORK ZONE

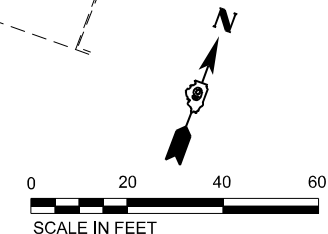
MOT PAVEMENT MARKING LEGEND

- (A) PAVEMENT MARKING TAPE, TYPE IV, LINE 4", SOLID WHITE
- (B) PAVEMENT MARKING TAPE, TYPE IV, LINE 4", SOLID WHITE, SKIP DASH, (10' LINE - 30' SPACE)
- (C) PAVEMENT MARKING TAPE, TYPE IV, LINE 4", SOLID YELLOW
- (D) PAVEMENT MARKING TAPE, TYPE IV, LINE 4", WHITE DOTTED (2' LINE - 6" SPACE)
- (E) PAVEMENT MARKING TAPE, TYPE IV, LINE 4", SOLID DOUBLE YELLOW
- (F) PAVEMENT MARKING TAPE, TYPE IV, LINE 12", SOLID WHITE
- (G) PAVEMENT MARKING TAPE, TYPE IV, LINE 24", SOLID WHITE
- (H) PAVEMENT MARKING TAPE, TYPE IV, LETTERS AND SYMBOLS



STA. 1+19
(44TH)

END
WORK ZONE
SPEED LIMIT
STA. 543+31
(EX 15)



MODEL: ST07 - IL 15 - Plan - 7 (Sheet)
 FILE NAME: p:\complan\p\2024\11\15\115-Plan-7\complan\p\2024\11\15\115-Plan-7\Drawings\DOT\20240601-401860109\Sheet\115-Plan-7-15.dwg

EFK Moen
Civil Engineering Design

USER NAME = Bilan Bond	DESIGNED - JRD	REVISED -
PLOT SCALE = 0.16666667 / in.	DRAWN - ZJW	REVISED -
PLOT DATE = 11/15/2024	CHECKED - SLD	REVISED -
	DATE - NOV 2024	REVISED -

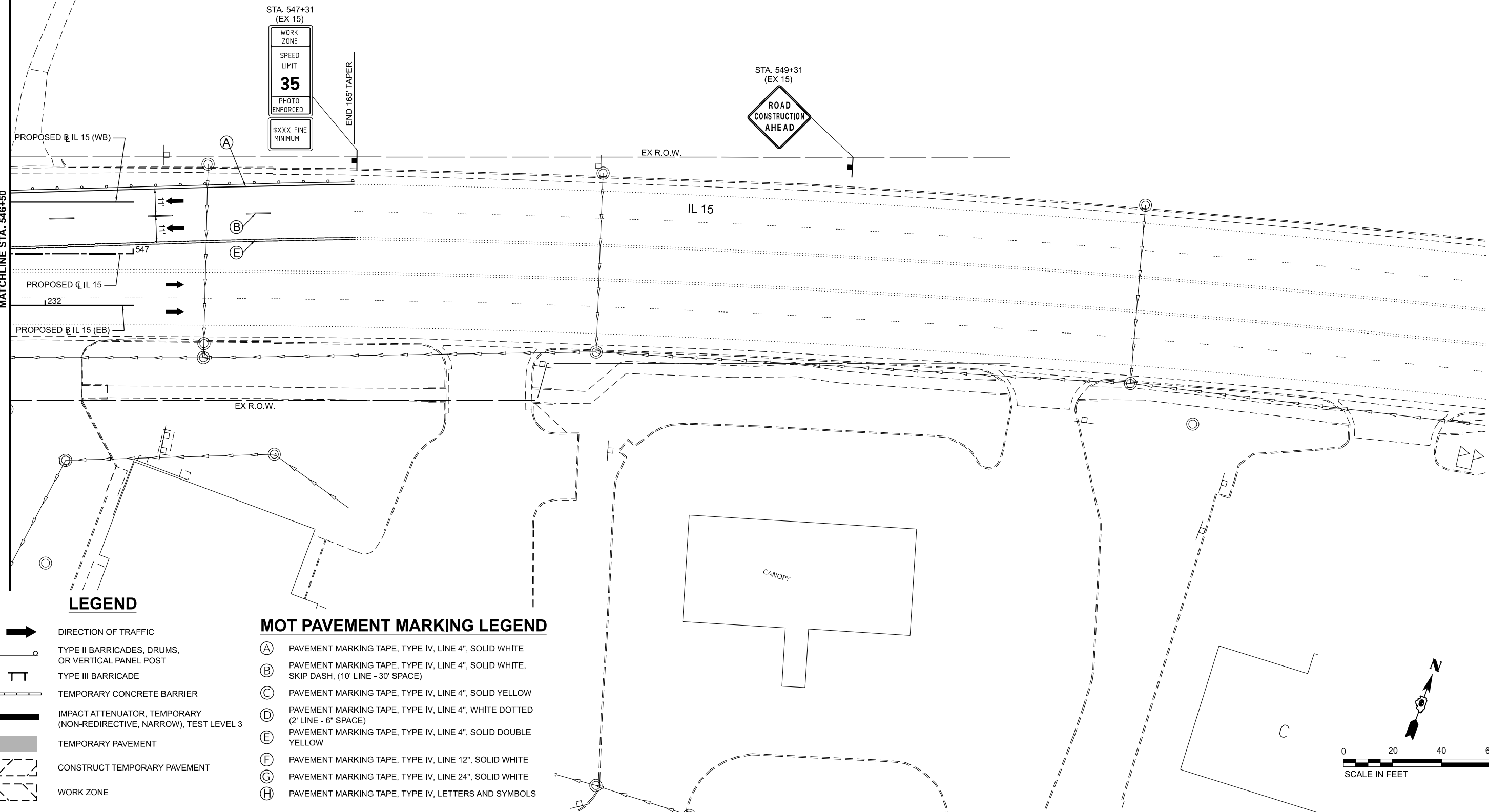
**STATE OF ILLINOIS
DEPARTMENT OF TRANSPORTATION**

**MAINTENANCE OF TRAFFIC - STAGE 7
IL 15**

SCALE: 1" = 20' SHEET 115 OF 151 SHEETS STA. 541+25.66 TO STA. 546+50.00

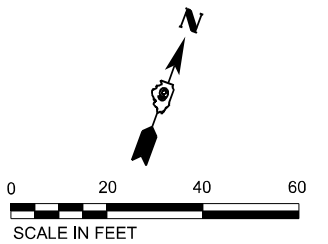
F.A.I. RTE.	SECTION	COUNTY	TOTAL SHEETS	SHEET NO.
57	13.13-2(N-1,TS-1)(41-3)HB2	JEFFERSON	787	263
			CONTRACT NO. 78483	
		ILLINOIS FED.AID PROJECT		

MODEL: ST07_IL15_Plans.dwg
FILE NAME: I:\Projects\2024\78483\2024\Drawings\Traffic\78483-Traffic-ST07_IL15.dwg



- ### LEGEND
- DIRECTION OF TRAFFIC
 - TYPE II BARRICADES, DRUMS, OR VERTICAL PANEL POST
 - TYPE III BARRICADE
 - TEMPORARY CONCRETE BARRIER
 - IMPACT ATTENUATOR, TEMPORARY (NON-REDIRECTIVE, NARROW), TEST LEVEL 3
 - TEMPORARY PAVEMENT
 - CONSTRUCT TEMPORARY PAVEMENT
 - WORK ZONE

- ### MOT PAVEMENT MARKING LEGEND
- (A) PAVEMENT MARKING TAPE, TYPE IV, LINE 4", SOLID WHITE
 - (B) PAVEMENT MARKING TAPE, TYPE IV, LINE 4", SOLID WHITE, SKIP DASH, (10' LINE - 30' SPACE)
 - (C) PAVEMENT MARKING TAPE, TYPE IV, LINE 4", SOLID YELLOW
 - (D) PAVEMENT MARKING TAPE, TYPE IV, LINE 4", WHITE DOTTED (2' LINE - 6" SPACE)
 - (E) PAVEMENT MARKING TAPE, TYPE IV, LINE 4", SOLID DOUBLE YELLOW
 - (F) PAVEMENT MARKING TAPE, TYPE IV, LINE 12", SOLID WHITE
 - (G) PAVEMENT MARKING TAPE, TYPE IV, LINE 24", SOLID WHITE
 - (H) PAVEMENT MARKING TAPE, TYPE IV, LETTERS AND SYMBOLS



EFK Moen
Civil Engineering Design

USER NAME = Bilan Bond	DESIGNED - JRD	REVISED -
PLOT SCALE = 0.1666667 / in.	DRAWN - ZJW	REVISED -
PLOT DATE = 11/15/2024	CHECKED - SLD	REVISED -
	DATE - NOV 2024	REVISED -

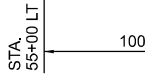
STATE OF ILLINOIS
DEPARTMENT OF TRANSPORTATION

MAINTENANCE OF TRAFFIC - STAGE 7
IL 15

SCALE: 1" = 20' SHEET 116 OF 151 SHEETS STA. 546+50.00 TO STA. 547+00.29

F.A.I. RTE.	SECTION	COUNTY	TOTAL SHEETS	SHEET NO.
57	13.13-2(N-1,TS-1)(41-3)HB2	JEFFERSON	787	264
CONTRACT NO. 78483				
ILLINOIS FED. AID PROJECT				

ADVANCED SIGNING ALONG POTOMAC BLVD



STA 50+75 (POTOMAC)

TEMPORARY PAVEMENT MARKINGS ALONG POTOMAC BLVD SHALL BE INSTALLED PER THE FINAL PAVEMENT MARKING LAYOUT UNLESS OTHERWISE NOTED

LEGEND

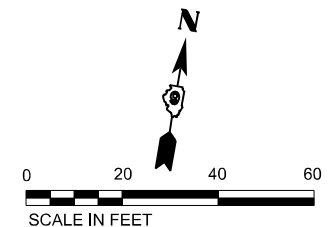
- DIRECTION OF TRAFFIC
- TYPE II BARRICADES, DRUMS, OR VERTICAL PANEL POST
- TYPE III BARRICADE
- TEMPORARY CONCRETE BARRIER
- IMPACT ATTENUATOR, TEMPORARY (NON-REDIRECTIVE, NARROW), TEST LEVEL 3
- TEMPORARY PAVEMENT
- CONSTRUCT TEMPORARY PAVEMENT
- WORK ZONE

MOT PAVEMENT MARKING LEGEND

- (A) PAVEMENT MARKING TAPE, TYPE IV, LINE 4", SOLID WHITE
- (B) PAVEMENT MARKING TAPE, TYPE IV, LINE 4", SOLID WHITE, SKIP DASH, (10' LINE - 30' SPACE)
- (C) PAVEMENT MARKING TAPE, TYPE IV, LINE 4", SOLID YELLOW
- (D) PAVEMENT MARKING TAPE, TYPE IV, LINE 4", WHITE DOTTED (2' LINE - 6" SPACE)
- (E) PAVEMENT MARKING TAPE, TYPE IV, LINE 4", SOLID DOUBLE YELLOW
- (F) PAVEMENT MARKING TAPE, TYPE IV, LINE 12", SOLID WHITE
- (G) PAVEMENT MARKING TAPE, TYPE IV, LINE 24", SOLID WHITE
- (H) PAVEMENT MARKING TAPE, TYPE IV, LETTERS AND SYMBOLS

TEMPORARY PAVEMENT MARKINGS ALONG IL 15 WEST OF POTOMAC BLVD/45TH ST SHALL BE INSTALLED PER THE FINAL PAVEMENT MARKING

TEMPORARY PAVEMENT MARKINGS ALONG 45TH ST SHALL BE INSTALLED PER THE FINAL PAVEMENT MARKING LAYOUT UNLESS OTHERWISE NOTED



MATCHLINE STA. 48+60 45TH ST STAGE 4

MATCHLINE STA. 103+00 (WB)

MATCHLINE STA. 203+00 (EB)

MODEL: ST08 - IL 15 - Plan - [Sheet]
FILE NAME: p:\complan\p15\p15\plan\Document\DOT\20206801-403680109\Sheet\078483-41-3\Sheet\ST08 - 15.dgn

EFK Moen
Civil Engineering Design

USER NAME = Bitan Bond
PLOT SCALE = 0.16666667 / in.
PLOT DATE = 11/15/2024

DESIGNED - JRD
DRAWN - ZJW
CHECKED - SLD
DATE - NOV 2024

REVISED -
REVISED -
REVISED -
REVISED -

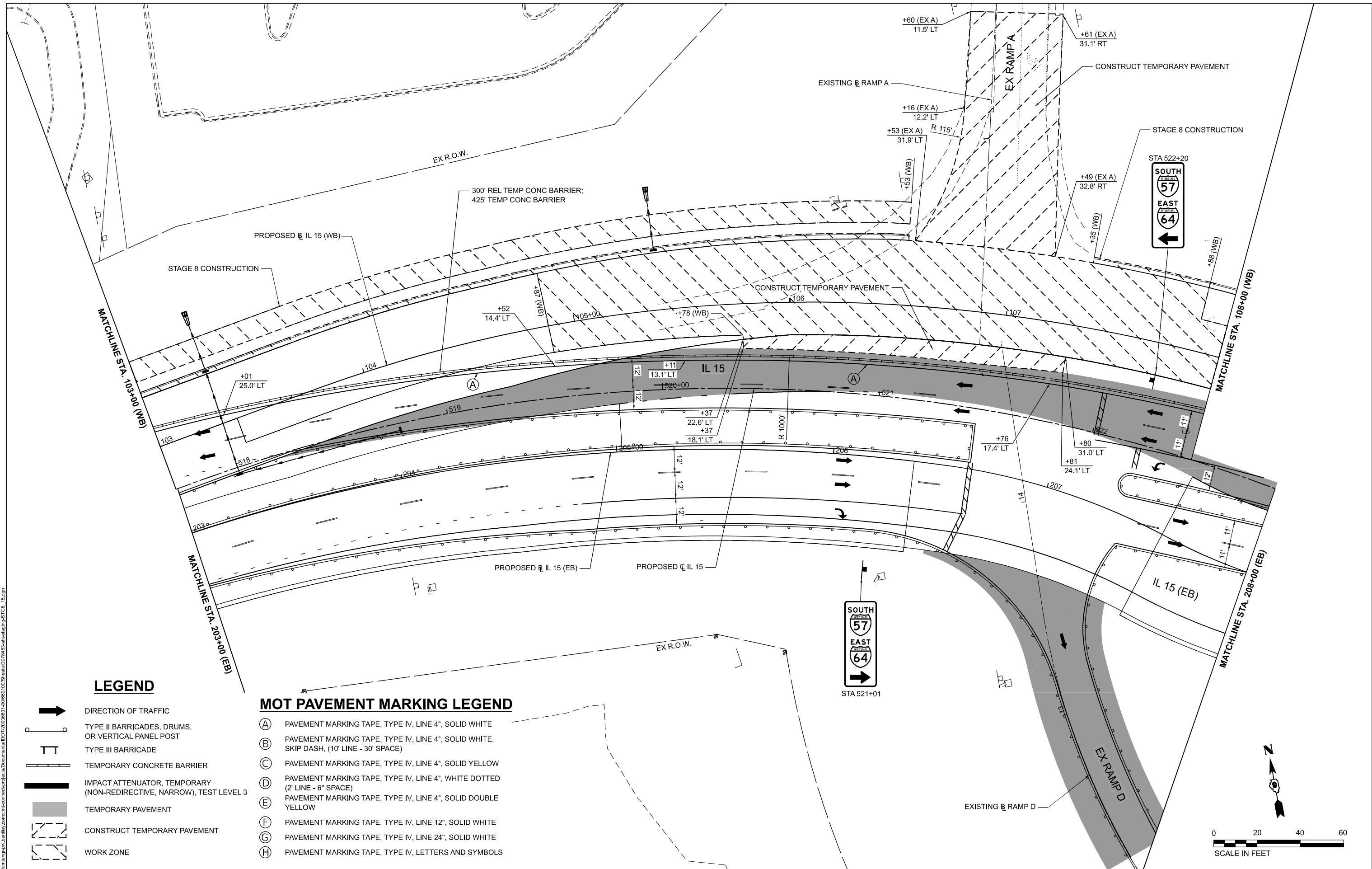
**STATE OF ILLINOIS
DEPARTMENT OF TRANSPORTATION**

**MAINTENANCE OF TRAFFIC - STAGE 8
IL 15**

SCALE: 1" = 20' SHEET 117 OF 151 SHEETS STA. 512+00.00 TO STA. 517+70.62

F.A.I. RTE.	SECTION	COUNTY	TOTAL SHEETS	SHEET NO.
57	13.13-2(N-1,TS-1)(41-3)HB2	JEFFERSON	787	265
				CONTRACT NO. 78483
		ILLINOIS FED. AID PROJECT		

MODEL: ST08_115_Plan-2 [Sheet]
 FILE NAME: p:\complan\p2\115\plan-2\Documents\DOT\2006680-408680109\Sheet\115\Plan-2\115_Stage8_IL15.dwg



LEGEND

- DIRECTION OF TRAFFIC
- TYPE II BARRICADES, DRUMS, OR VERTICAL PANEL POST
- TYPE III BARRICADE
- TEMPORARY CONCRETE BARRIER
- IMPACT ATTENUATOR, TEMPORARY (NON-REDIRECTIVE, NARROW), TEST LEVEL 3
- TEMPORARY PAVEMENT
- CONSTRUCT TEMPORARY PAVEMENT
- WORK ZONE

MOT PAVEMENT MARKING LEGEND

- (A) PAVEMENT MARKING TAPE, TYPE IV, LINE 4", SOLID WHITE
- (B) PAVEMENT MARKING TAPE, TYPE IV, LINE 4", SOLID WHITE, SKIP DASH, (10' LINE - 30' SPACE)
- (C) PAVEMENT MARKING TAPE, TYPE IV, LINE 4", SOLID YELLOW
- (D) PAVEMENT MARKING TAPE, TYPE IV, LINE 4", WHITE DOTTED (2' LINE - 6" SPACE)
- (E) PAVEMENT MARKING TAPE, TYPE IV, LINE 4", SOLID DOUBLE YELLOW
- (F) PAVEMENT MARKING TAPE, TYPE IV, LINE 12", SOLID WHITE
- (G) PAVEMENT MARKING TAPE, TYPE IV, LINE 24", SOLID WHITE
- (H) PAVEMENT MARKING TAPE, TYPE IV, LETTERS AND SYMBOLS



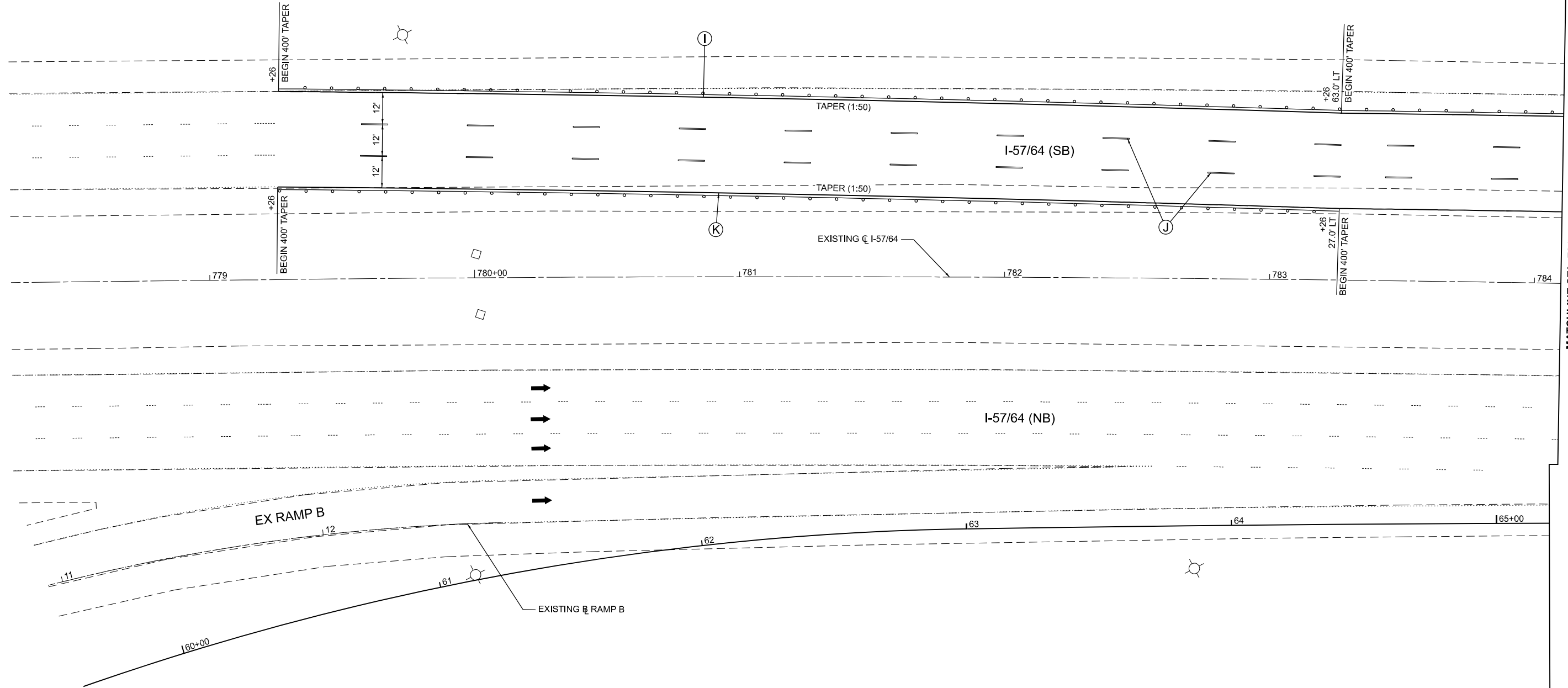
USER NAME = Bitlan Bond	DESIGNED - JRD	REVISED -
PLOT SCALE = 0.1666667' / in.	DRAWN - ZJW	REVISED -
PLOT DATE = 11/15/2024	CHECKED - SLD	REVISED -
	DATE - NOV 2024	REVISED -

STATE OF ILLINOIS
DEPARTMENT OF TRANSPORTATION

MAINTENANCE OF TRAFFIC - STAGE 8
IL 15

F.A.I. RTE.	SECTION	COUNTY	TOTAL SHEETS	SHEET NO.
57	13.13-2(N-1,TS-1)(41-3)HB2	JEFFERSON	787	266
CONTRACT NO. 78483				
ILLINOIS FED. AID PROJECT				

SCALE: 1" = 20' SHEET 118 OF 151 SHEETS STA. 512+00.00 TO STA. 517+70.62



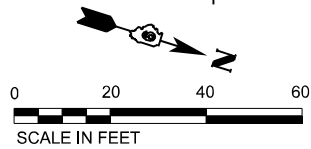
LEGEND

- DIRECTION OF TRAFFIC
- TYPE II BARRICADES, DRUMS, OR VERTICAL PANEL POST
- TYPE III BARRICADE
- TEMPORARY CONCRETE BARRIER
- IMPACT ATTENUATOR, TEMPORARY (NON-REDIRECTIVE, NARROW), TEST LEVEL 3
- TEMPORARY PAVEMENT
- CONSTRUCT TEMPORARY PAVEMENT
- WORK ZONE

MOT PAVEMENT MARKING LEGEND

- PAVEMENT MARKING TAPE, TYPE IV, LINE 6", SOLID WHITE
- PAVEMENT MARKING TAPE, TYPE IV, LINE 6", SOLID WHITE, SKIP DASH (10' LINE - 30' SPACE)
- PAVEMENT MARKING TAPE, TYPE IV, LINE 6", SOLID YELLOW

GMS
LLC
PROP
06-35-377-0
3.80



MODEL: ST08_15764_Plan.dwg (Sheet) FILE NAME: p:\complan\p15764\plan\Documents\DOT\2006801-400680109\Sheet\15764S-Plan.dwg

EFK Moen
Civil Engineering Design

USER NAME = Brian Bond	DESIGNED - JRD	REVISED -
PLOT SCALE = 0.16666667 / in.	DRAWN - ZJW	REVISED -
PLOT DATE = 11/15/2024	CHECKED -	REVISED -
	DATE - NOV 2024	REVISED -

**STATE OF ILLINOIS
DEPARTMENT OF TRANSPORTATION**

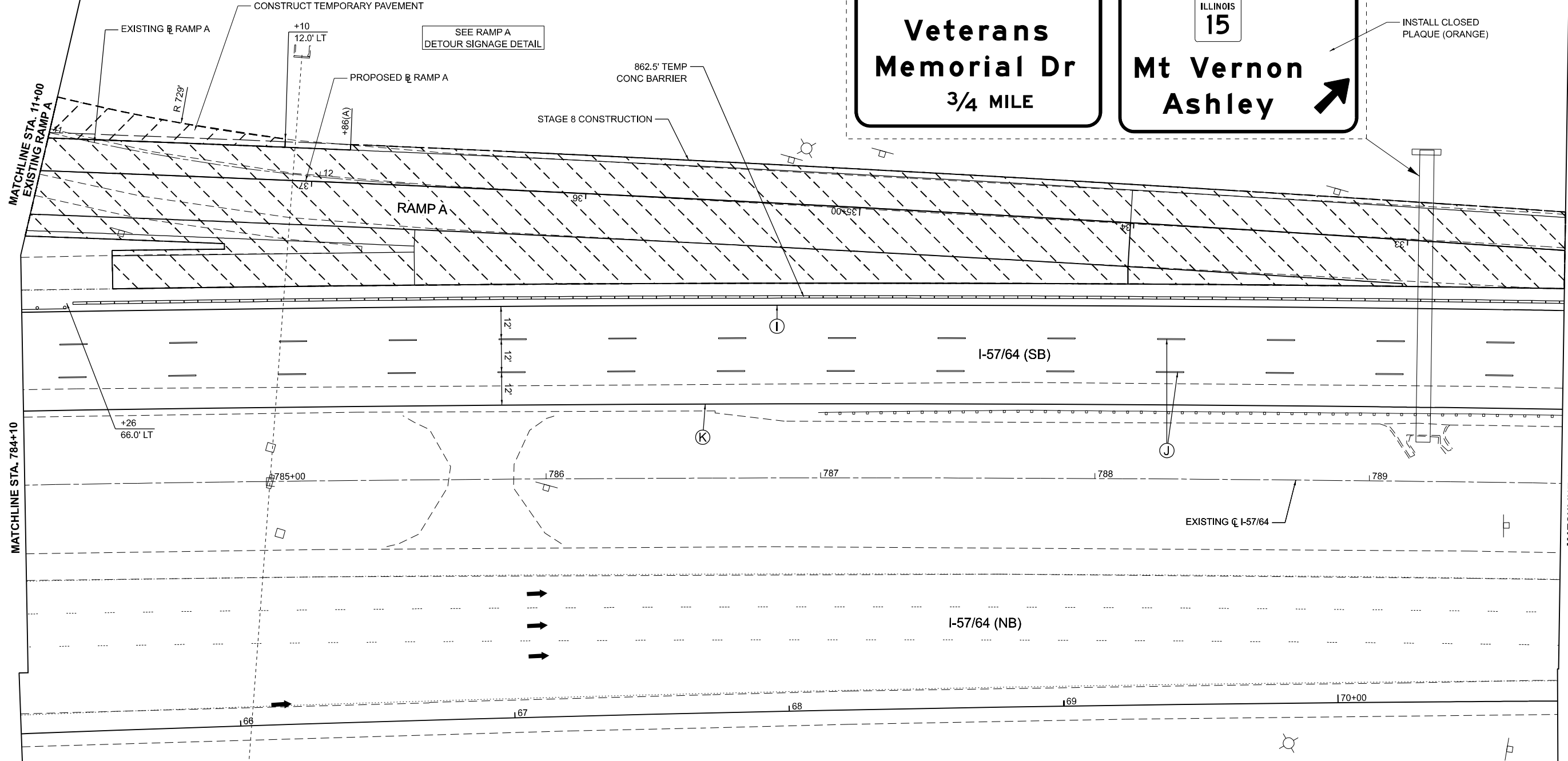
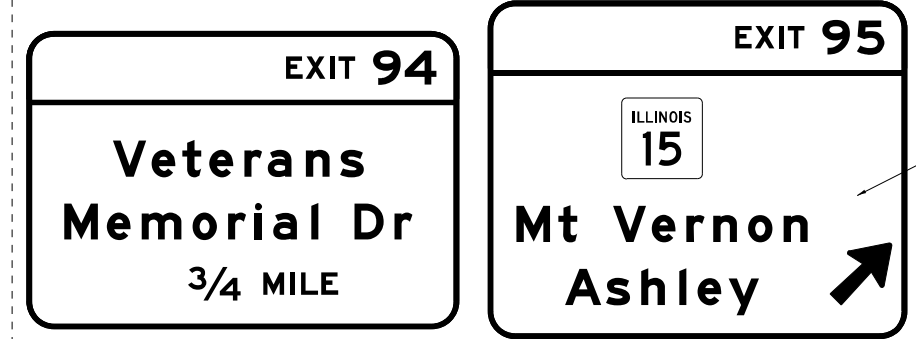
**MAINTENANCE OF TRAFFIC - STAGE 8
I-57/64**

SCALE: 1" = 20' SHEET 120 OF 151 SHEETS STA. 778+25 TO STA. 784+10

F.A.I. RTE.	SECTION	COUNTY	TOTAL SHEETS	SHEET NO.
57	13,13-2(N-1,TS-1)(41-3)HB2	JEFFERSON	787	268
CONTRACT NO. 78483				
ILLINOIS FED. AID PROJECT				

MODEL: ST08_15764_Plan.dwg (Sheet) FILE NAME: I:\Common\Projects\2024\11\15\20241115_15764_Plan.dwg (Sheet) I:\Common\Projects\2024\11\15\20241115_15764_Plan.dwg (Sheet)

EX. OVERHEAD SIGNS ON TRUSS



LEGEND

- DIRECTION OF TRAFFIC
- TYPE II BARRICADES, DRUMS, OR VERTICAL PANEL POST
- TYPE III BARRICADE
- TEMPORARY CONCRETE BARRIER
- IMPACT ATTENUATOR, TEMPORARY (NON-REDIRECTIVE, NARROW), TEST LEVEL 3
- TEMPORARY PAVEMENT
- CONSTRUCT TEMPORARY PAVEMENT
- WORK ZONE

MOT PAVEMENT MARKING LEGEND

- PAVEMENT MARKING TAPE, TYPE IV, LINE 6", SOLID WHITE
- PAVEMENT MARKING TAPE, TYPE IV, LINE 6", SOLID WHITE, SKIP DASH (10' LINE - 30' SPACE)
- PAVEMENT MARKING TAPE, TYPE IV, LINE 6", SOLID YELLOW

EFK Moen
Civil Engineering Design

USER NAME = Bilan Bond
PLOT SCALE = 0.16666667 / in.
PLOT DATE = 11/15/2024

DESIGNED - JRD
DRAWN - ZJW
CHECKED -
DATE - NOV 2024

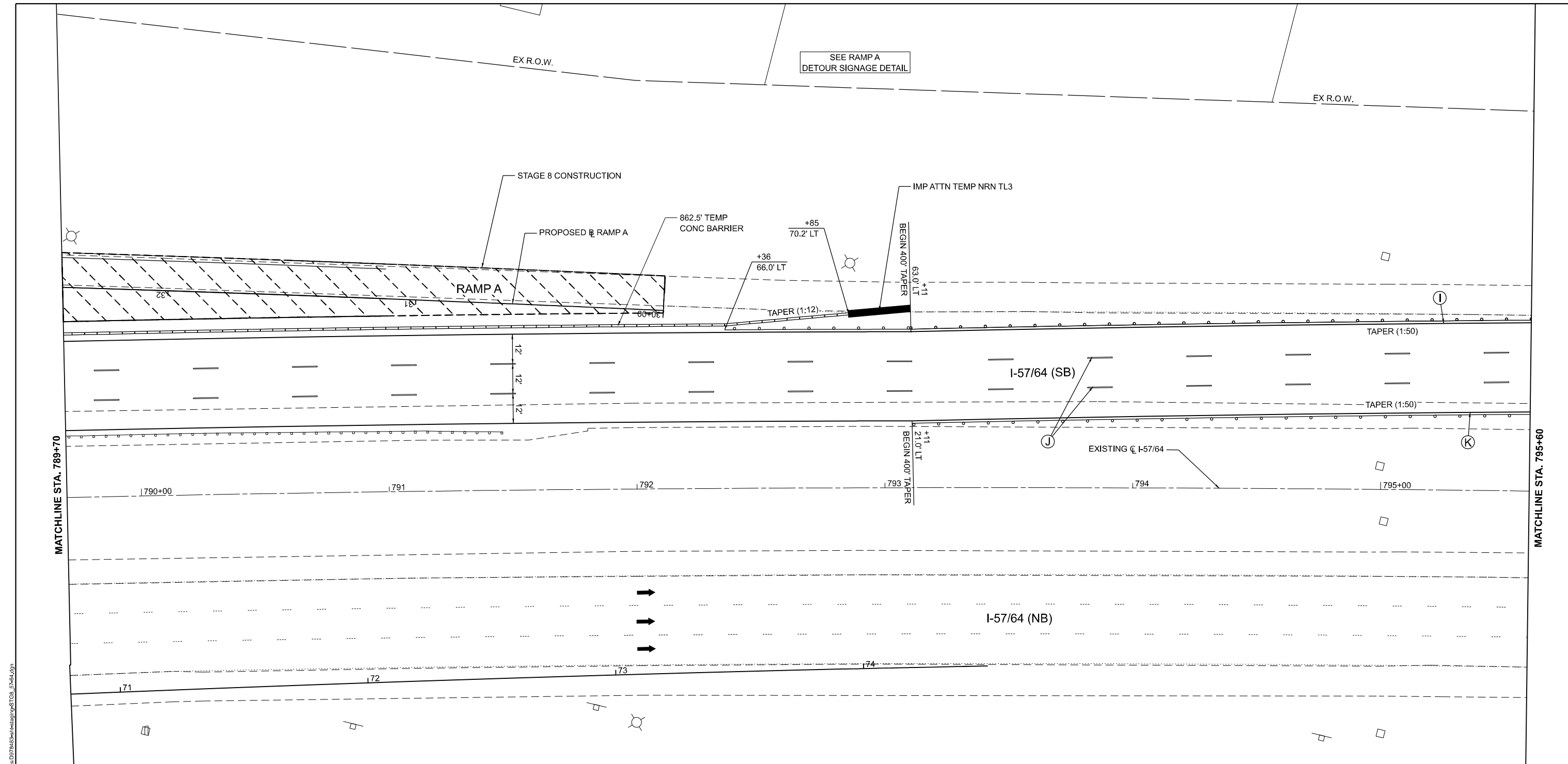
REVISED -
REVISED -
REVISED -
REVISED -

**STATE OF ILLINOIS
DEPARTMENT OF TRANSPORTATION**

**MAINTENANCE OF TRAFFIC - STAGE 8
I-57/64 & RAMP A**

SCALE: 1" = 20' SHEET 121 OF 151 SHEETS STA. 784+10 TO STA. 789+70

F.A.I. RTE.	SECTION	COUNTY	TOTAL SHEETS	SHEET NO.
57	13.13-2(N-1,TS-1)(41-3)HB2	JEFFERSON	787	269
CONTRACT NO. 78483				
ILLINOIS FED. AID PROJECT				

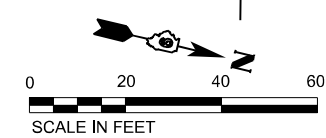


LEGEND

- DIRECTION OF TRAFFIC
- TYPE II BARRICADES, DRUMS, OR VERTICAL PANEL POST
- TYPE III BARRICADE
- TEMPORARY CONCRETE BARRIER
- IMPACT ATTENUATOR, TEMPORARY (NON-REDIRECTIVE, NARROW), TEST LEVEL 3
- TEMPORARY PAVEMENT
- CONSTRUCT TEMPORARY PAVEMENT
- WORK ZONE

MOT PAVEMENT MARKING LEGEND

- PAVEMENT MARKING TAPE, TYPE IV, LINE 6", SOLID WHITE
- PAVEMENT MARKING TAPE, TYPE IV, LINE 6", SOLID WHITE, SKIP DASH (10' LINE - 30' SPACE)
- PAVEMENT MARKING TAPE, TYPE IV, LINE 6", SOLID YELLOW



MODEL: ST08_15764_Plan-01-Draft (Sheet)
 FILE NAME: P:\Common\Projects\Illinois\Documents\DOT\200660-40\860109\Sheet\15764-01-Plan-01.dwg

EFK Moen
Civil Engineering Design

USER NAME = Bilan Bond
 PLOT SCALE = 0.16666667 / in.
 PLOT DATE = 11/15/2024

DESIGNED - JRD
 DRAWN - ZJW
 CHECKED -
 DATE - NOV 2024

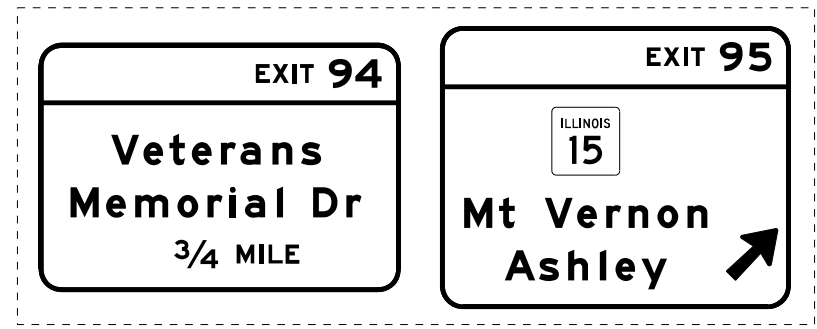
REVISED -
 REVISED -
 REVISED -
 REVISED -

STATE OF ILLINOIS
DEPARTMENT OF TRANSPORTATION

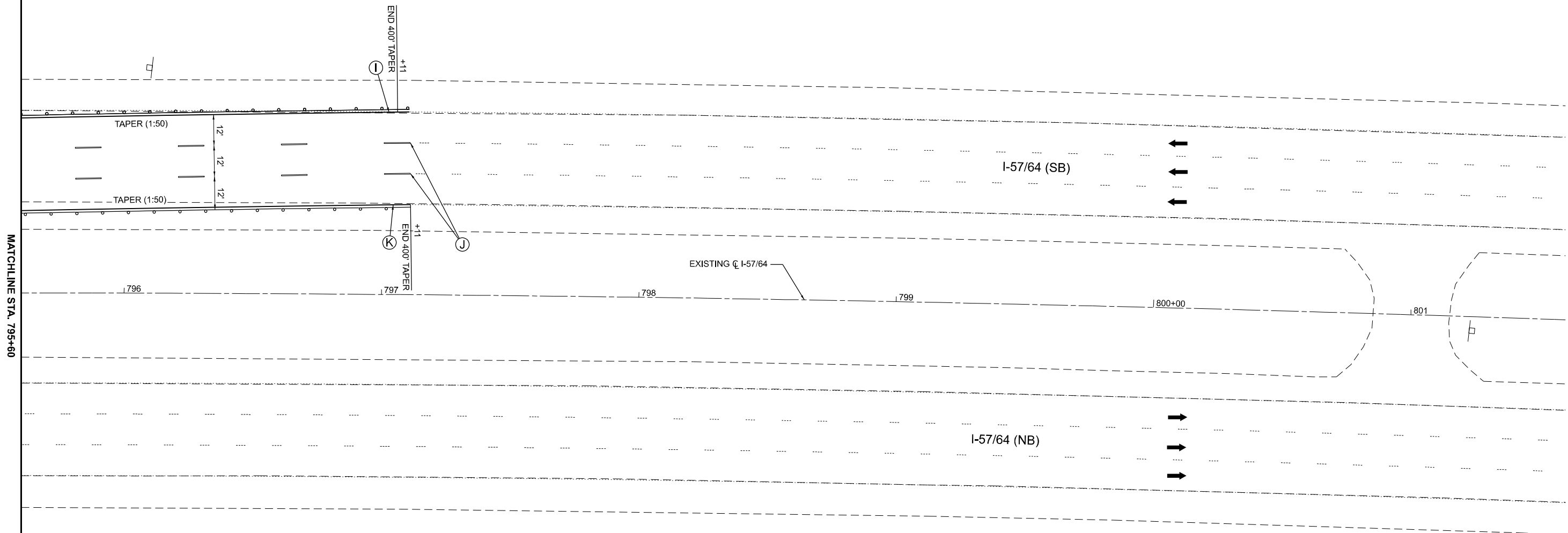
MAINTENANCE OF TRAFFIC - STAGE 8
I-57/64 & RAMP A

SCALE: 1" = 20' SHEET 122 OF 151 SHEETS STA. 789+70 TO STA. 795+60

F.A.I. RTE.	SECTION	COUNTY	TOTAL SHEETS	SHEET NO.
57	13.13-2(N-1,TS-1)(41-3)HB2	JEFFERSON	787	270
CONTRACT NO. 78483				
ILLINOIS FED. AID PROJECT				



STA 789+22.05
EX. OVERHEAD SIGNS ON EXISTING TRUSS

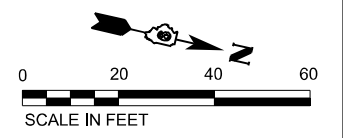


LEGEND

- DIRECTION OF TRAFFIC
- TYPE II BARRICADES, DRUMS, OR VERTICAL PANEL POST
- TYPE III BARRICADE
- TEMPORARY CONCRETE BARRIER
- IMPACT ATTENUATOR, TEMPORARY (NON-REDIRECTIVE, NARROW), TEST LEVEL 3
- TEMPORARY PAVEMENT
- CONSTRUCT TEMPORARY PAVEMENT
- WORK ZONE

MOT PAVEMENT MARKING LEGEND

- (I) PAVEMENT MARKING TAPE, TYPE IV, LINE 6", SOLID WHITE
- (J) PAVEMENT MARKING TAPE, TYPE IV, LINE 6", SOLID WHITE, SKIP DASH (10' LINE - 30' SPACE)
- (K) PAVEMENT MARKING TAPE, TYPE IV, LINE 6", SOLID YELLOW



MODEL: ST08_15764_Plan1_0.dwg (Sheet) FILE NAME: P:\Common\Projects\2024\15764\15764.dwg

EFK Moen
Civil Engineering Design

USER NAME = Bilan Bond	DESIGNED - JRD	REVISED -
PLOT SCALE = 0.16666667 / in.	DRAWN - ZJW	REVISED -
PLOT DATE = 11/15/2024	CHECKED - SLD	REVISED -
	DATE - NOV 2024	REVISED -

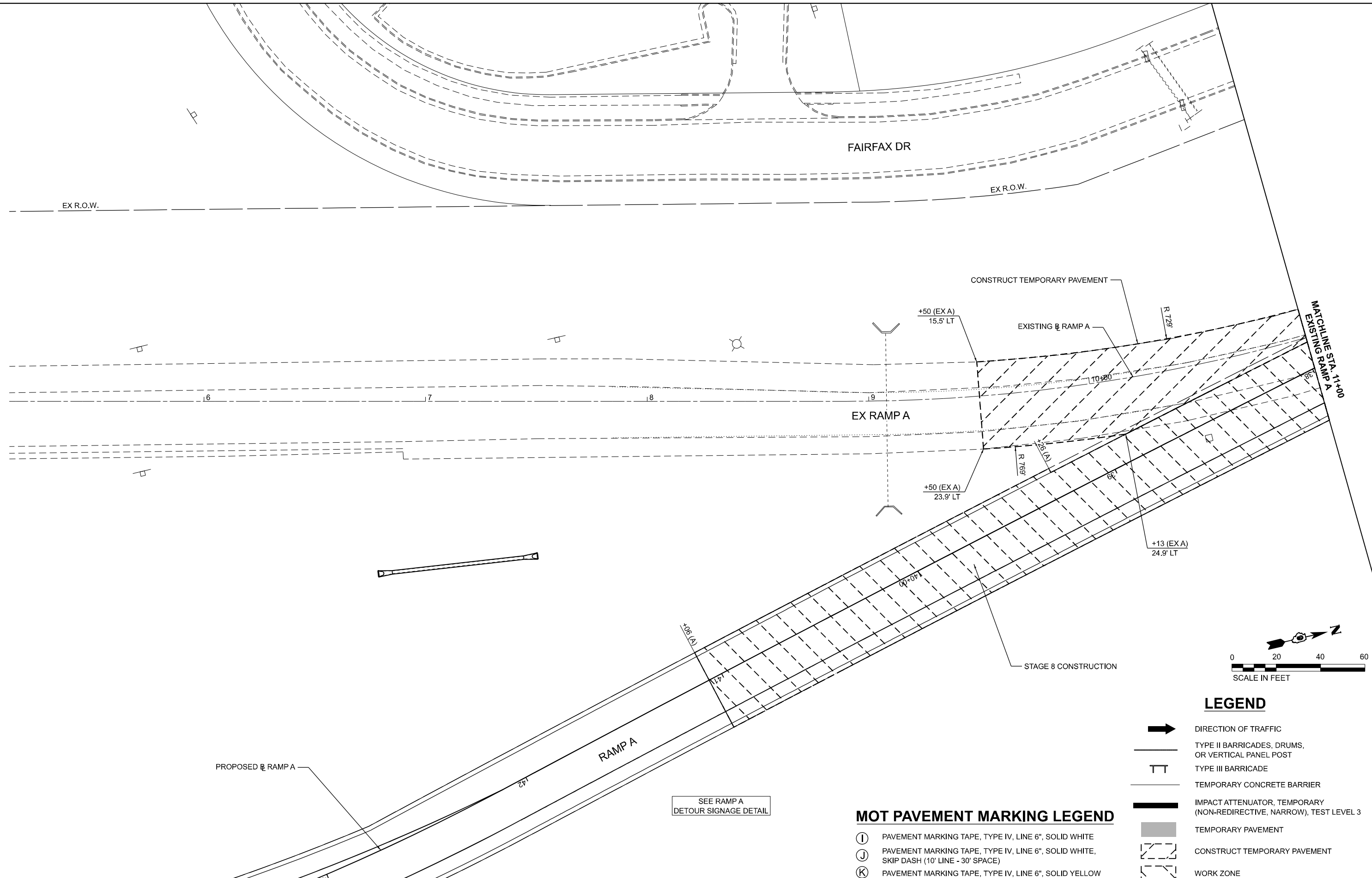
STATE OF ILLINOIS
DEPARTMENT OF TRANSPORTATION

MAINTENANCE OF TRAFFIC - STAGE 8
I-57/64

SCALE: 1" = 20' SHEET 123 OF 151 SHEETS STA. 795+60 TO STA. 801+60

F.A.I. RTE.	SECTION	COUNTY	TOTAL SHEETS	SHEET NO.
57	13.13-2(N-1,TS-1)(41-3)HB2	JEFFERSON	787	271
CONTRACT NO. 78483				
ILLINOIS FED. AID PROJECT				

MODEL: ST08 - RampA.E (Sheet)
 FILE NAME: \\p01.computers.com\p01\Documents\DOT\200680-40868109\Sheets\DOT200680-40868109\Sheet\ST08 - ST08.dgn



LEGEND

- DIRECTION OF TRAFFIC
- TYPE II BARRICADES, DRUMS, OR VERTICAL PANEL POST
- TYPE III BARRICADE
- TEMPORARY CONCRETE BARRIER
- IMPACT ATTENUATOR, TEMPORARY (NON-REDIRECTIVE, NARROW), TEST LEVEL 3
- TEMPORARY PAVEMENT
- CONSTRUCT TEMPORARY PAVEMENT
- WORK ZONE

MOT PAVEMENT MARKING LEGEND

- PAVEMENT MARKING TAPE, TYPE IV, LINE 6", SOLID WHITE
- PAVEMENT MARKING TAPE, TYPE IV, LINE 6", SOLID WHITE, SKIP DASH (10' LINE - 30' SPACE)
- PAVEMENT MARKING TAPE, TYPE IV, LINE 6", SOLID YELLOW

SEE RAMP A
DETOUR SIGNAGE DETAIL

EFK Moen
Civil Engineering Design

USER NAME = Bitlan Bond	DESIGNED - JRD	REVISED -
	DRAWN - ZJW	REVISED -
PLOT SCALE = 0.1666667' / in.	CHECKED - SLD	REVISED -
PLOT DATE = 11/15/2024	DATE - NOV 2024	REVISED -

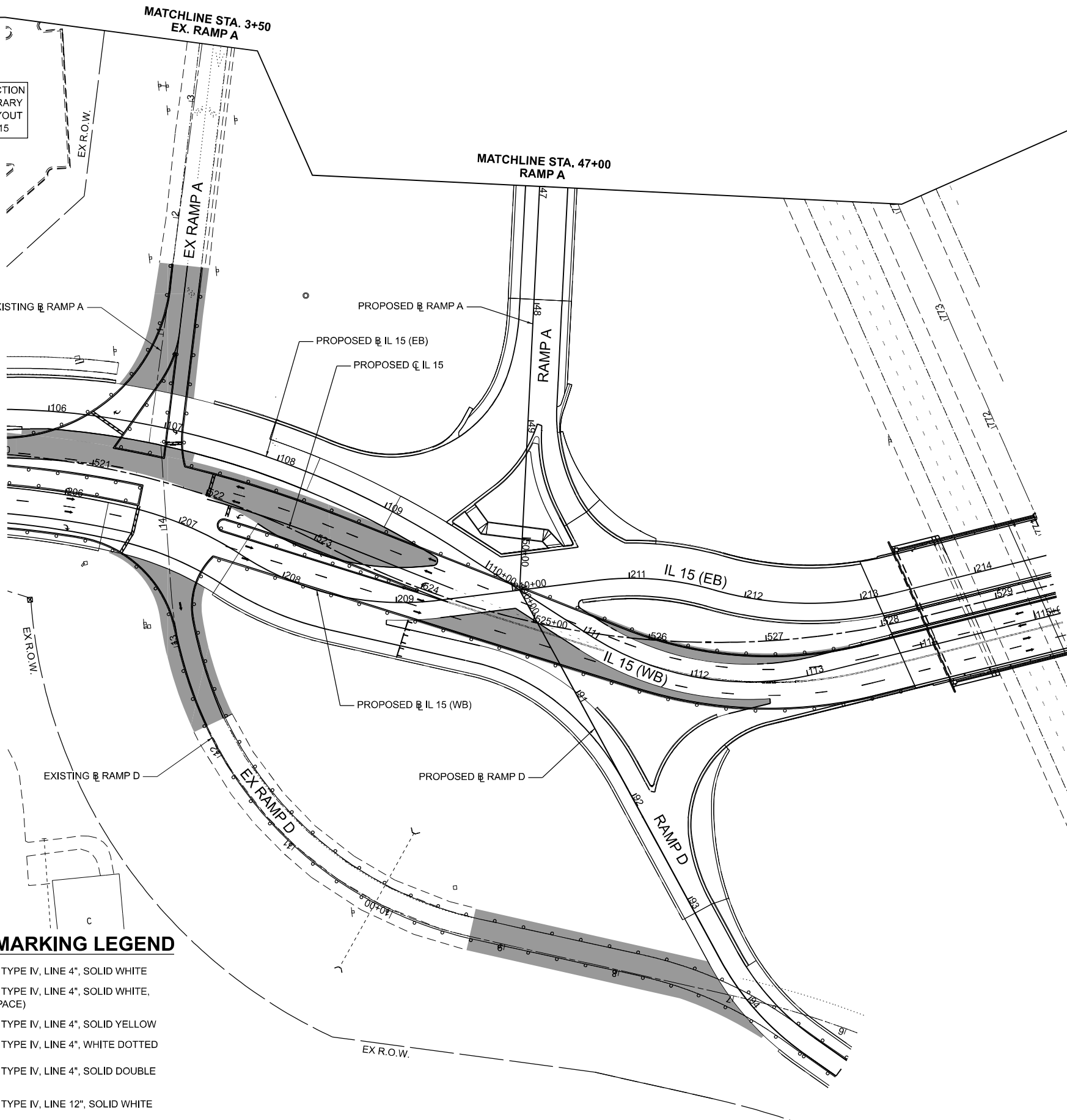
**STATE OF ILLINOIS
DEPARTMENT OF TRANSPORTATION**

**MAINTENANCE OF TRAFFIC - STAGE 8
I-57/64 & RAMP A**









SCALE: 1" = 20' SHEET 124 OF 151 SHEETS STA. 5+00 TO STA. 11+00

F.A.I. RTE.	SECTION	COUNTY	TOTAL SHEETS	SHEET NO.
57	13.13-2(N-1,TS-1)(41-3)HB2	JEFFERSON	787	272
CONTRACT NO. 78483				
ILLINOIS FED. AID PROJECT				

SEE STAGE 9 CONSTRUCTION PLANS FOR THE TEMPORARY PAVEMENT MARKING LAYOUT ALONG RAMP A NEAR IL-15

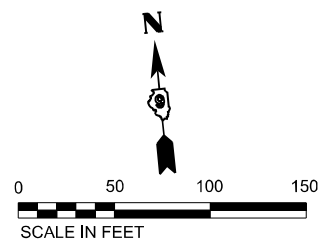


LEGEND

-  DIRECTION OF TRAFFIC
-  TYPE II BARRICADES, DRUMS, OR VERTICAL PANEL POST
-  TYPE III BARRICADE
-  TEMPORARY CONCRETE BARRIER
-  IMPACT ATTENUATOR, TEMPORARY (NON-REDIRECTIVE, NARROW), TEST LEVEL 3
-  TEMPORARY PAVEMENT
-  CONSTRUCT TEMPORARY PAVEMENT
-  WORK ZONE

MOT PAVEMENT MARKING LEGEND

- (A) PAVEMENT MARKING TAPE, TYPE IV, LINE 4", SOLID WHITE
- (B) PAVEMENT MARKING TAPE, TYPE IV, LINE 4", SOLID WHITE, SKIP DASH, (10' LINE - 30' SPACE)
- (C) PAVEMENT MARKING TAPE, TYPE IV, LINE 4", SOLID YELLOW
- (D) PAVEMENT MARKING TAPE, TYPE IV, LINE 4", WHITE DOTTED (2' LINE - 6" SPACE)
- (E) PAVEMENT MARKING TAPE, TYPE IV, LINE 4", SOLID DOUBLE YELLOW
- (F) PAVEMENT MARKING TAPE, TYPE IV, LINE 12", SOLID WHITE
- (G) PAVEMENT MARKING TAPE, TYPE IV, LINE 24", SOLID WHITE
- (H) PAVEMENT MARKING TAPE, TYPE IV, LETTERS AND SYMBOLS



MODEL: RampA Details - IL-15 - (Sheet)
 FILE NAME: \\p01comppc\p01\autocad\Documents\DOT\20200680-403860109\Sheet\11\15\Stage8\Detail\RampA.dwg

EFK Moen
Civil Engineering Design

USER NAME = Bilan Bond	DESIGNED - JRD	REVISED -
PLOT SCALE = 0.16666667 / in.	DRAWN - ZJV	REVISED -
PLOT DATE = 11/15/2024	CHECKED - SLD	REVISED -
	DATE - NOV 2024	REVISED -

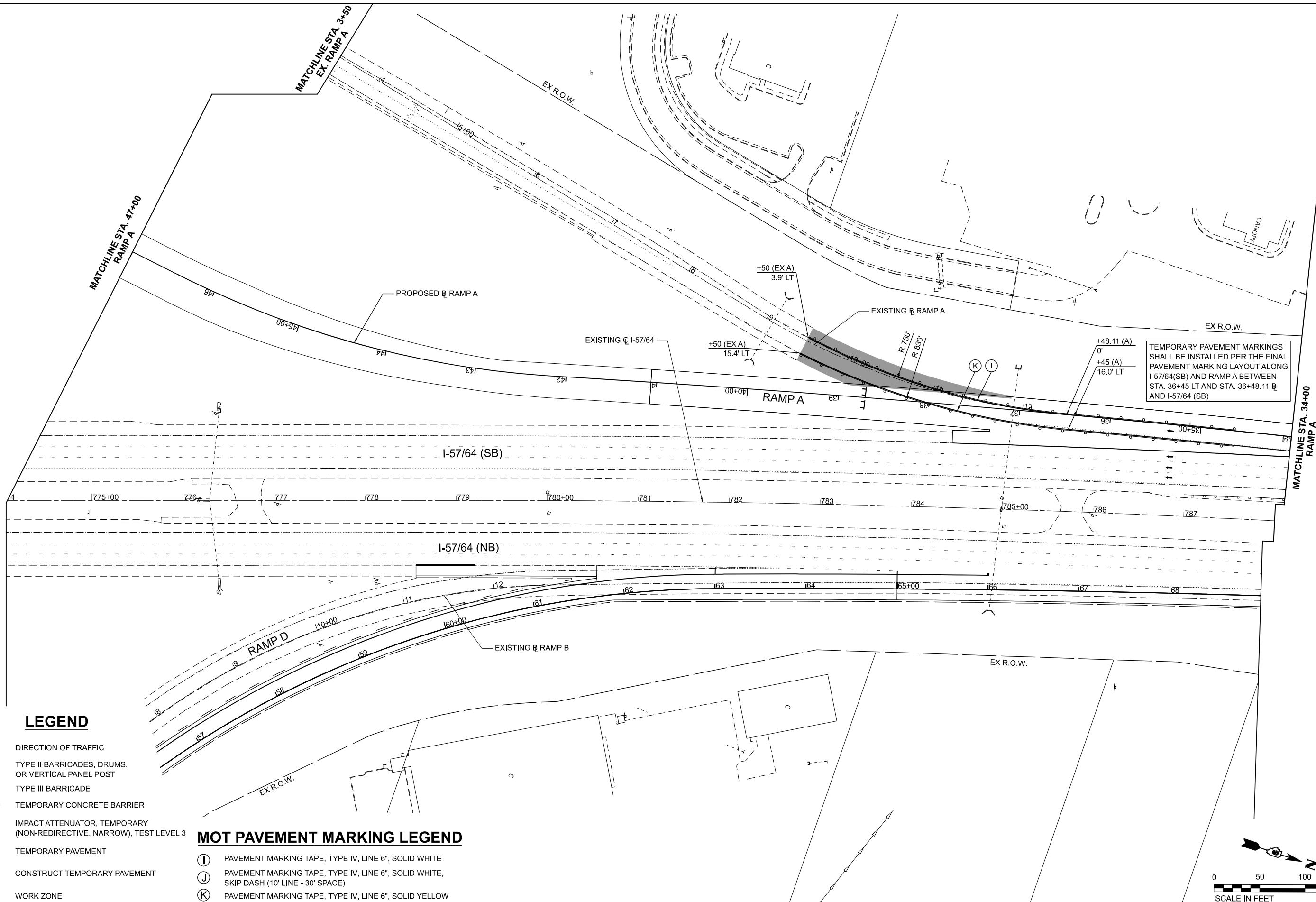
STATE OF ILLINOIS
DEPARTMENT OF TRANSPORTATION

MAINTENANCE OF TRAFFIC - STAGE 8
RAMP A TRAFFIC AFTER RAMP CONSTRUCTION DETAIL

SCALE: 1" = 50' SHEET 125 OF 151 SHEETS STA. 47+00.00 TO STA. 512+00.00

F.A.I. RTE.	SECTION	COUNTY	TOTAL SHEETS	SHEET NO.
57	13,13-2(N-1,TS-1);(41-3)HB2	JEFFERSON	787	273
CONTRACT NO. 78483				
ILLINOIS FED. AID PROJECT				

MODEL: Ramp A Details - I-57/64 (Sheet)
 FILE NAME: I:\Projects\2024\78483\Drawings\Detailing\Detailing_RampA.dwg
 DATE: 11/15/2024

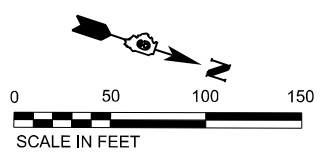


LEGEND

- DIRECTION OF TRAFFIC
- TYPE II BARRICADES, DRUMS, OR VERTICAL PANEL POST
- TYPE III BARRICADE
- TEMPORARY CONCRETE BARRIER
- IMPACT ATTENUATOR, TEMPORARY (NON-REDIRECTIVE, NARROW), TEST LEVEL 3
- TEMPORARY PAVEMENT
- CONSTRUCT TEMPORARY PAVEMENT
- WORK ZONE

MOT PAVEMENT MARKING LEGEND

- PAVEMENT MARKING TAPE, TYPE IV, LINE 6", SOLID WHITE
- PAVEMENT MARKING TAPE, TYPE IV, LINE 6", SOLID WHITE, SKIP DASH (10' LINE - 30' SPACE)
- PAVEMENT MARKING TAPE, TYPE IV, LINE 6", SOLID YELLOW



EFK Moen
Civil Engineering Design

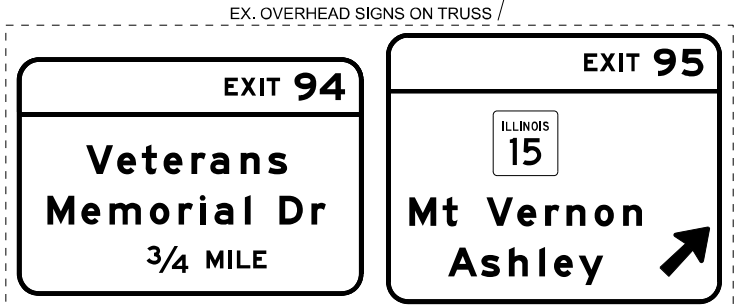
USER NAME = Bilan Bond	DESIGNED - JRD	REVISED -
PLOT SCALE = 0.16666667' / in.	DRAWN - ZJV	REVISED -
PLOT DATE = 11/15/2024	CHECKED - SLD	REVISED -
	DATE - NOV 2024	REVISED -

**STATE OF ILLINOIS
DEPARTMENT OF TRANSPORTATION**

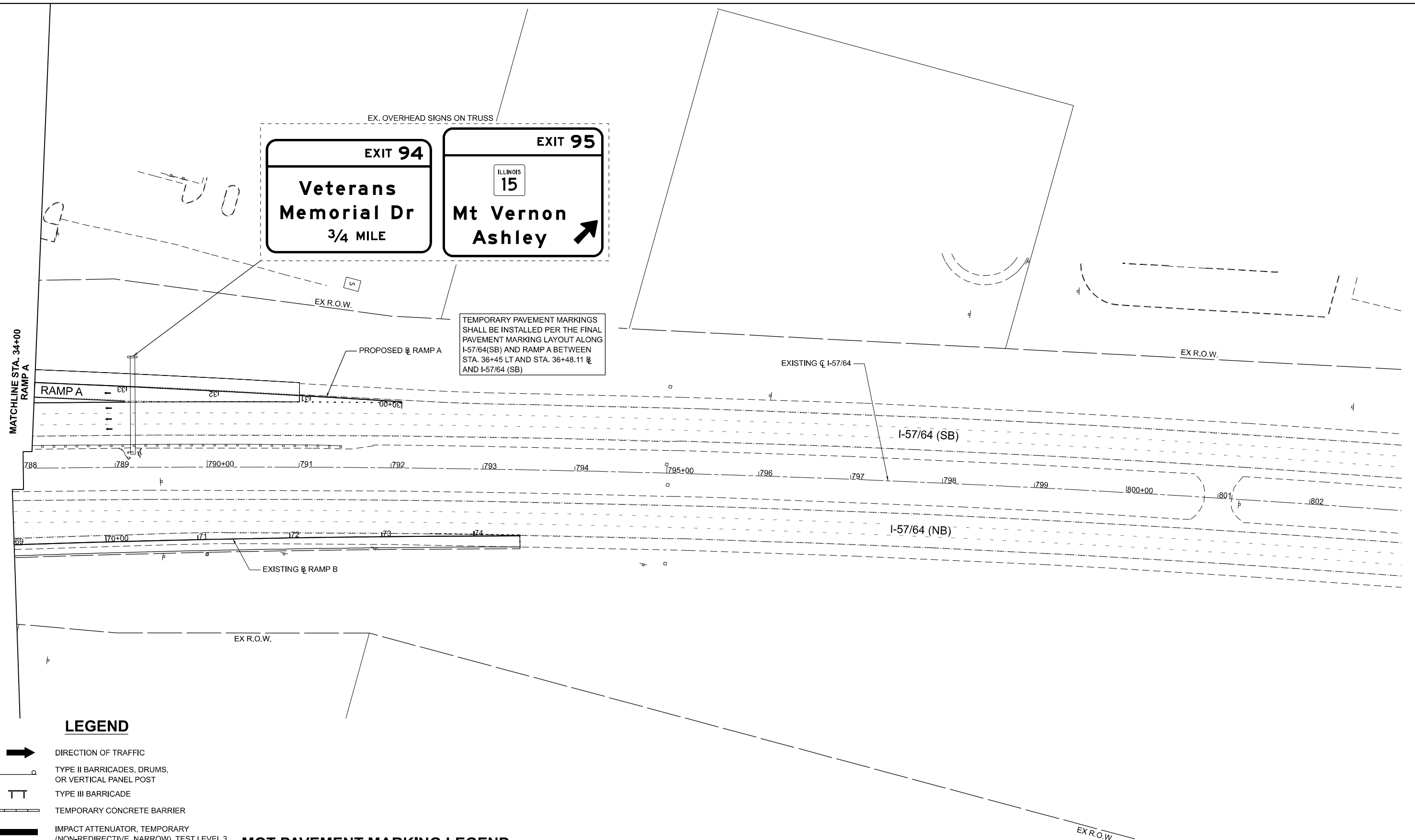
**MAINTENANCE OF TRAFFIC - STAGE 8
RAMP A TRAFFIC AFTER RAMP CONSTRUCTION DETAIL**

SCALE: 1" = 50' SHEET 126 OF 151 SHEETS STA. 34+00.00 TO STA. 47+00.00

F.A.I. RTE.	SECTION	COUNTY	TOTAL SHEETS	SHEET NO.
57	13,13-2(N-1,TS-1);(41-3)HB2	JEFFERSON	787	274
CONTRACT NO. 78483				
ILLINOIS FED. AID PROJECT				



TEMPORARY PAVEMENT MARKINGS SHALL BE INSTALLED PER THE FINAL PAVEMENT MARKING LAYOUT ALONG I-57/64(SB) AND RAMP A BETWEEN STA. 36+45 LT AND STA. 36+48.11 R AND I-57/64 (SB)

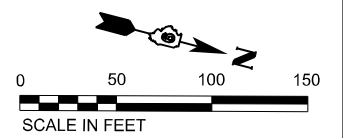


LEGEND

- DIRECTION OF TRAFFIC
- TYPE II BARRICADES, DRUMS, OR VERTICAL PANEL POST
- TYPE III BARRICADE
- TEMPORARY CONCRETE BARRIER
- IMPACT ATTENUATOR, TEMPORARY (NON-REDIRECTIVE, NARROW), TEST LEVEL 3
- TEMPORARY PAVEMENT
- CONSTRUCT TEMPORARY PAVEMENT
- WORK ZONE

MOT PAVEMENT MARKING LEGEND

- PAVEMENT MARKING TAPE, TYPE IV, LINE 6", SOLID WHITE
- PAVEMENT MARKING TAPE, TYPE IV, LINE 6", SOLID WHITE, SKIP DASH (10' LINE - 30' SPACE)
- PAVEMENT MARKING TAPE, TYPE IV, LINE 6", SOLID YELLOW



MODEL: Ramp A Details - I57/64-N4 (Sheet)
 FILE NAME: ...

EFK Moen
Civil Engineering Design

USER NAME = Bitan Bond	DESIGNED - JRD	REVISED -
PLOT SCALE = 0.16666667 / in.	DRAWN - ZJW	REVISED -
PLOT DATE = 11/15/2024	CHECKED - SLD	REVISED -
	DATE - NOV 2024	REVISED -

**STATE OF ILLINOIS
DEPARTMENT OF TRANSPORTATION**

**MAINTENANCE OF TRAFFIC - STAGE 8
RAMP A TRAFFIC AFTER RAMP CONSTRUCTION DETAIL**

SCALE: 1" = 50' SHEET 127 OF 151 SHEETS STA. 30+00.00 TO STA. 34+00.00

F.A.I. RTE.	SECTION	COUNTY	TOTAL SHEETS	SHEET NO.
57	13,13-2(N-1,TS-1);(41-3)HB2	JEFFERSON	787	275
CONTRACT NO. 78483				
ILLINOIS FED. AID PROJECT				

ADVANCED SIGNING ALONG POTOMAC BLVD



STA. 55+00 LT
100'



STA 50+75 (POTOMAC)

TEMPORARY PAVEMENT MARKINGS ALONG POTOMAC BLVD SHALL BE INSTALLED PER THE FINAL PAVEMENT MARKING LAYOUT UNLESS OTHERWISE NOTED

MATCHLINE STA. 512+00
STAGE 7

TEMPORARY PAVEMENT MARKINGS ALONG IL 15 WEST OF POTOMAC BLVD/ 45TH ST SHALL BE INSTALLED PER THE FINAL PAVEMENT MARKING

LEGEND

- DIRECTION OF TRAFFIC
- TYPE II BARRICADES, DRUMS, OR VERTICAL PANEL POST
- TYPE III BARRICADE
- TEMPORARY CONCRETE BARRIER
- IMPACT ATTENUATOR, TEMPORARY (NON-REDIRECTIVE, NARROW), TEST LEVEL 3
- TEMPORARY PAVEMENT
- CONSTRUCT TEMPORARY PAVEMENT
- WORK ZONE

MOT PAVEMENT MARKING LEGEND

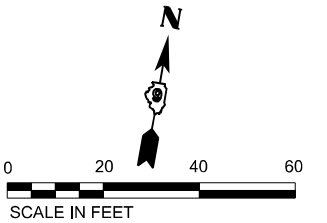
- (A) PAVEMENT MARKING TAPE, TYPE IV, LINE 4", SOLID WHITE
- (B) PAVEMENT MARKING TAPE, TYPE IV, LINE 4", SOLID WHITE, SKIP DASH, (10' LINE - 30' SPACE)
- (C) PAVEMENT MARKING TAPE, TYPE IV, LINE 4", SOLID YELLOW
- (D) PAVEMENT MARKING TAPE, TYPE IV, LINE 4", WHITE DOTTED (2' LINE - 6" SPACE)
- (E) PAVEMENT MARKING TAPE, TYPE IV, LINE 4", SOLID DOUBLE YELLOW
- (F) PAVEMENT MARKING TAPE, TYPE IV, LINE 12", SOLID WHITE
- (G) PAVEMENT MARKING TAPE, TYPE IV, LINE 24", SOLID WHITE
- (H) PAVEMENT MARKING TAPE, TYPE IV, LETTERS AND SYMBOLS

MATCHLINE STA. 48+60 45TH ST STAGE 4

MATCHLINE STA. 103+00 (WB)

MATCHLINE STA. 203+00 (EB)

TEMPORARY PAVEMENT MARKINGS ALONG 45TH ST SHALL BE INSTALLED PER THE FINAL PAVEMENT MARKING LAYOUT UNLESS OTHERWISE NOTED



MODEL: STG9_IL15_Plan-1.dwg
FILE NAME: ...
DATE: 11/15/2024



USER NAME = Bitan Bond	DESIGNED - JRD	REVISED -
PLOT SCALE = 0.16666667 / in.	DRAWN - ZJW	REVISED -
PLOT DATE = 11/15/2024	CHECKED - SLD	REVISED -
	DATE - NOV 2024	REVISED -

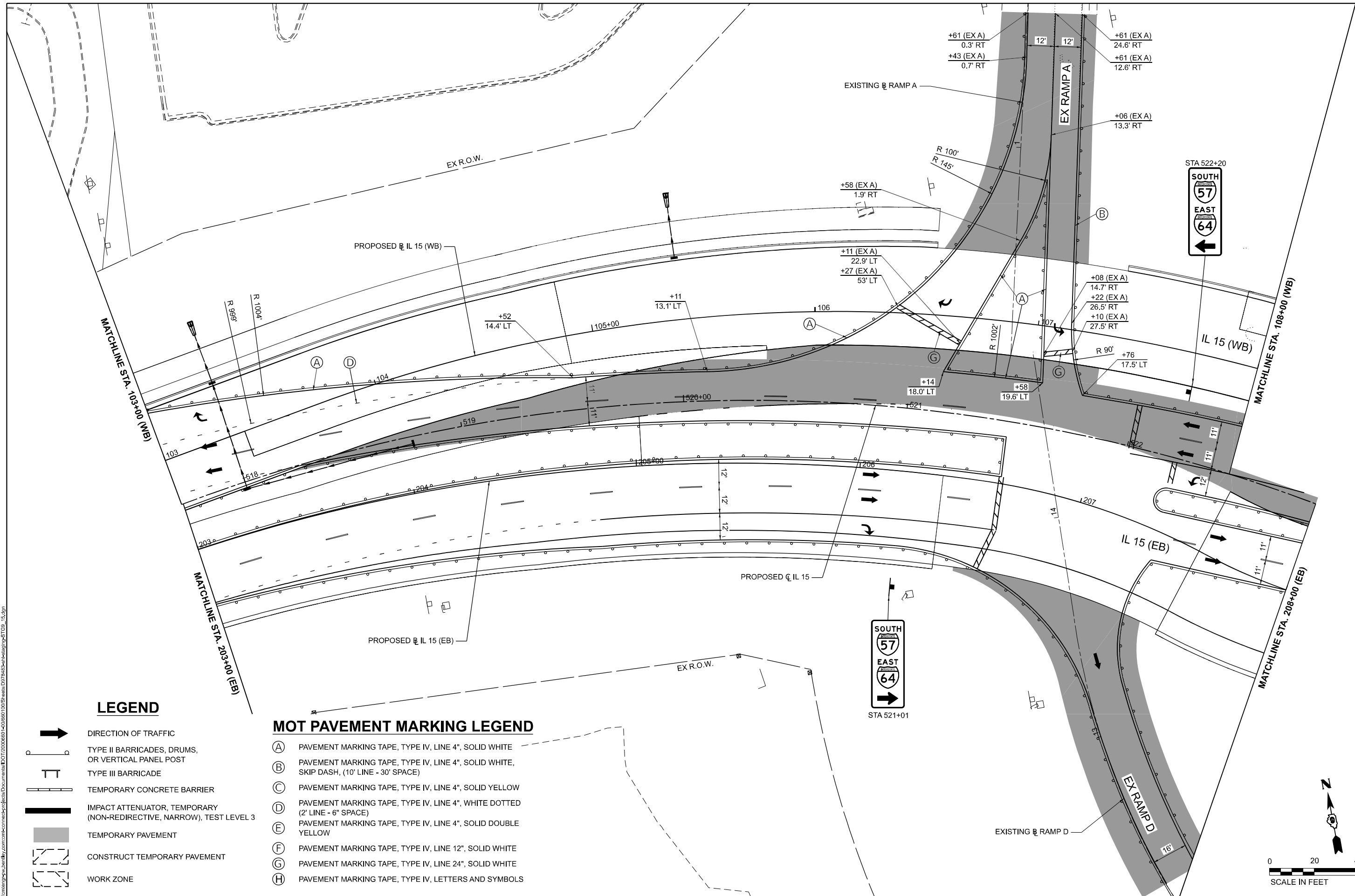
STATE OF ILLINOIS
DEPARTMENT OF TRANSPORTATION

MAINTENANCE OF TRAFFIC - STAGE 9
IL 15

SCALE: 1" = 20' SHEET 128 OF 151 SHEETS STA. 512+00.00 TO STA. 517+70.62

F.A.I. RTE.	SECTION	COUNTY	TOTAL SHEETS	SHEET NO.
57	13.13-2(N-1,TS-1)(41-3)B2	JEFFERSON	787	276
CONTRACT NO. 78483				
ILLINOIS FED. AID PROJECT				

MODEL: ST03 IL 15 Plan 6 (Sheet)
 FILE NAME: I:\Common\p2\civil\p2\zjw\Documents\DOT\2006860-408680109\Sheet\15\Plan6-15.dgn

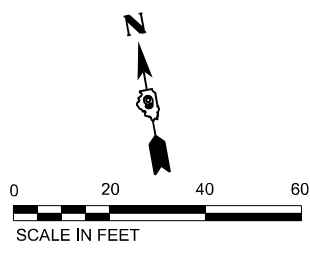


LEGEND

- DIRECTION OF TRAFFIC
- TYPE II BARRICADES, DRUMS, OR VERTICAL PANEL POST
- TYPE III BARRICADE
- TEMPORARY CONCRETE BARRIER
- IMPACT ATTENUATOR, TEMPORARY (NON-REDIRECTIVE, NARROW), TEST LEVEL 3
- TEMPORARY PAVEMENT
- CONSTRUCT TEMPORARY PAVEMENT
- WORK ZONE

MOT PAVEMENT MARKING LEGEND

- (A) PAVEMENT MARKING TAPE, TYPE IV, LINE 4", SOLID WHITE
- (B) PAVEMENT MARKING TAPE, TYPE IV, LINE 4", SOLID WHITE, SKIP DASH, (10' LINE - 30' SPACE)
- (C) PAVEMENT MARKING TAPE, TYPE IV, LINE 4", SOLID YELLOW
- (D) PAVEMENT MARKING TAPE, TYPE IV, LINE 4", WHITE DOTTED (2' LINE - 6" SPACE)
- (E) PAVEMENT MARKING TAPE, TYPE IV, LINE 4", SOLID DOUBLE YELLOW
- (F) PAVEMENT MARKING TAPE, TYPE IV, LINE 12", SOLID WHITE
- (G) PAVEMENT MARKING TAPE, TYPE IV, LINE 24", SOLID WHITE
- (H) PAVEMENT MARKING TAPE, TYPE IV, LETTERS AND SYMBOLS



EFK Moen
Civil Engineering Design

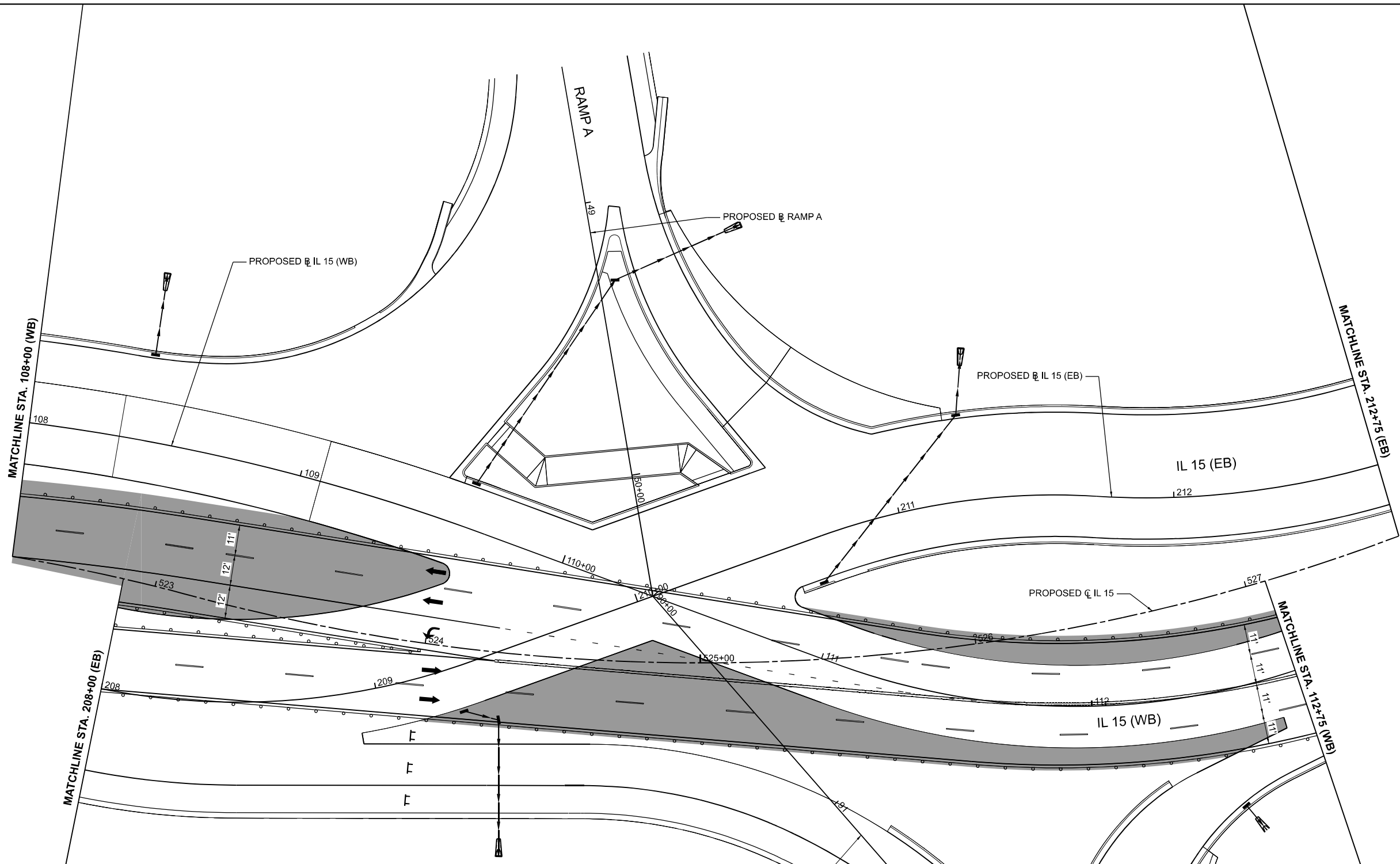
USER NAME = Bilan Bond	DESIGNED - JRD	REVISED -
PLOT SCALE = 0.1666667 / in.	DRAWN - ZJW	REVISED -
PLOT DATE = 11/15/2024	CHECKED - SLD	REVISED -
	DATE - NOV 2024	REVISED -

STATE OF ILLINOIS
DEPARTMENT OF TRANSPORTATION









MAINTENANCE OF TRAFFIC - STAGE 9
IL 15

SCALE: 1" = 20' SHEET 129 OF 151 SHEETS STA. 517+70.62 TO STA. 517+70.62

F.A.I. RTE.	SECTION	COUNTY	TOTAL SHEETS	SHEET NO.
57	13.13-2(N-1,TS-1)(41-3)HB2	JEFFERSON	787	277
				CONTRACT NO. 78483
ILLINOIS FED. AID PROJECT				



LEGEND

-  DIRECTION OF TRAFFIC
-  TYPE II BARRICADES, DRUMS, OR VERTICAL PANEL POST
-  TYPE III BARRICADE
-  TEMPORARY CONCRETE BARRIER
-  IMPACT ATTENUATOR, TEMPORARY (NON-REDIRECTIVE, NARROW), TEST LEVEL 3
-  TEMPORARY PAVEMENT
-  CONSTRUCT TEMPORARY PAVEMENT
-  WORK ZONE

MOT PAVEMENT MARKING LEGEND

- (A) PAVEMENT MARKING TAPE, TYPE IV, LINE 4", SOLID WHITE
- (B) PAVEMENT MARKING TAPE, TYPE IV, LINE 4", SOLID WHITE, SKIP DASH, (10' LINE - 30' SPACE)
- (C) PAVEMENT MARKING TAPE, TYPE IV, LINE 4", SOLID YELLOW
- (D) PAVEMENT MARKING TAPE, TYPE IV, LINE 4", WHITE DOTTED (2' LINE - 6" SPACE)
- (E) PAVEMENT MARKING TAPE, TYPE IV, LINE 4", SOLID DOUBLE YELLOW
- (F) PAVEMENT MARKING TAPE, TYPE IV, LINE 12", SOLID WHITE
- (G) PAVEMENT MARKING TAPE, TYPE IV, LINE 24", SOLID WHITE
- (H) PAVEMENT MARKING TAPE, TYPE IV, LETTERS AND SYMBOLS

MODEL: ST03_IL15_Plan-9 [Sheet]
 FILE NAME: ...
 PROJECT: ...
 DATE: 11/15/2024

EFK Moen
Civil Engineering Design

USER NAME = Brian Bond
 PLOT SCALE = 0.16666667 / in.
 PLOT DATE = 11/15/2024

DESIGNED - JRD
 DRAWN - ZJW
 CHECKED - SLD
 DATE - NOV 2024

REVISED -
 REVISED -
 REVISED -
 REVISED -

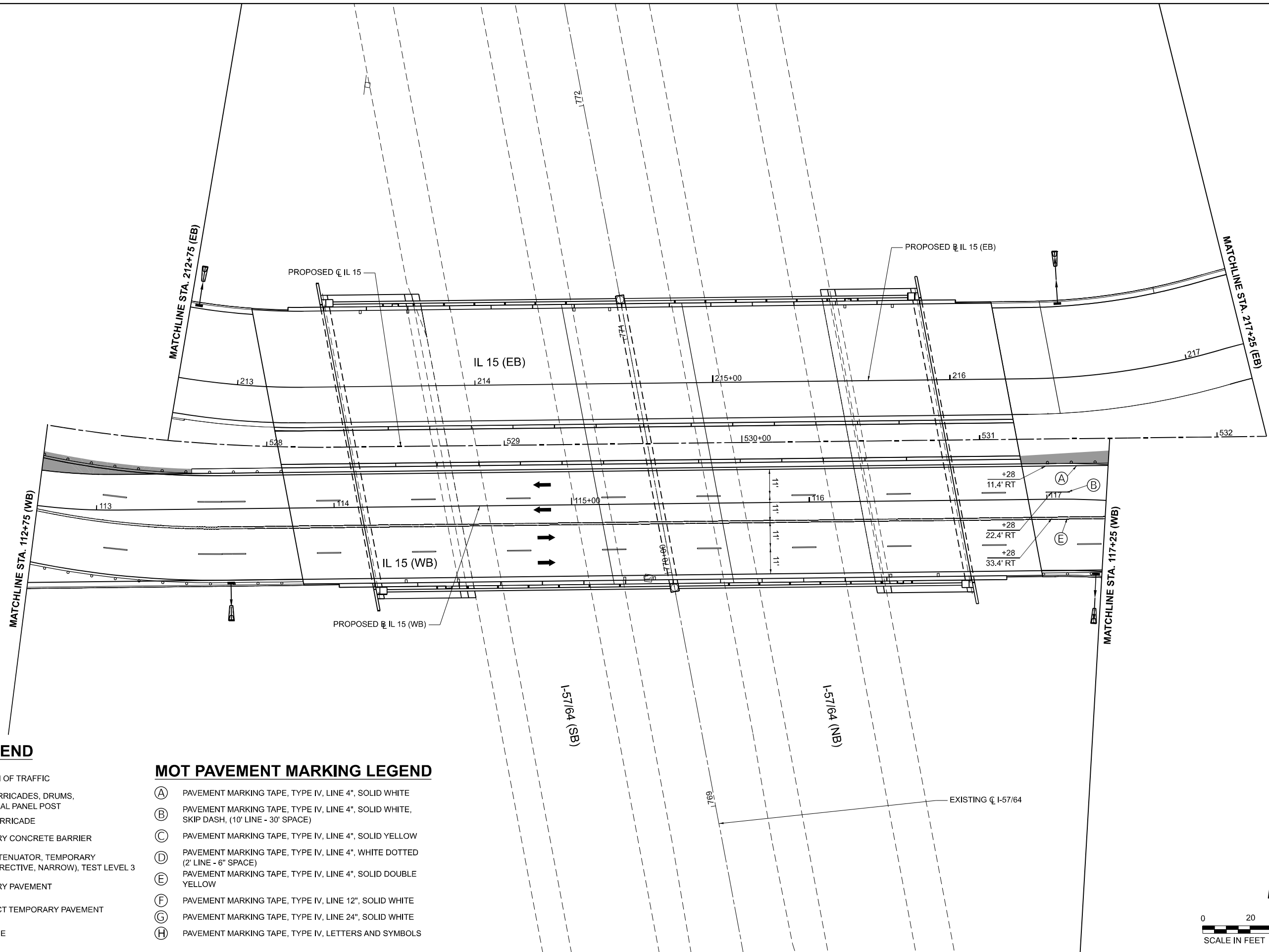
**STATE OF ILLINOIS
DEPARTMENT OF TRANSPORTATION**

**MAINTENANCE OF TRAFFIC - STAGE 9
IL 15**

SCALE: 1" = 20' SHEET 130 OF 151 SHEETS STA. 522+88.20 TO STA. 527+58.34

F.A.I. RTE.	SECTION	COUNTY	TOTAL SHEETS	SHEET NO.
57	13.13-2(N-1,TS-1)(41-3)HB2	JEFFERSON	787	278
CONTRACT NO. 78483				
ILLINOIS FED. AID PROJECT				

MODEL: ST03 IL15 Plan-1 (Sheet)
 FILE NAME: p:\complan\p15\plan-1\Documents\DOT\200660-40\660109\Sheet\15\Sheet15.dwg
 DATE: 11/15/2024

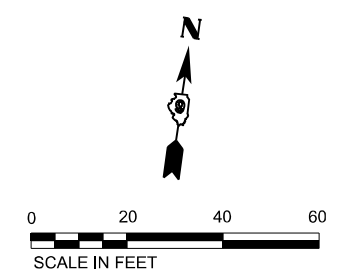


LEGEND

- DIRECTION OF TRAFFIC
- TYPE II BARRICADES, DRUMS, OR VERTICAL PANEL POST
- TYPE III BARRICADE
- TEMPORARY CONCRETE BARRIER
- IMPACT ATTENUATOR, TEMPORARY (NON-REDIRECTIVE, NARROW), TEST LEVEL 3
- TEMPORARY PAVEMENT
- CONSTRUCT TEMPORARY PAVEMENT
- WORK ZONE

MOT PAVEMENT MARKING LEGEND

- (A) PAVEMENT MARKING TAPE, TYPE IV, LINE 4", SOLID WHITE
- (B) PAVEMENT MARKING TAPE, TYPE IV, LINE 4", SOLID WHITE, SKIP DASH, (10' LINE - 30' SPACE)
- (C) PAVEMENT MARKING TAPE, TYPE IV, LINE 4", SOLID YELLOW
- (D) PAVEMENT MARKING TAPE, TYPE IV, LINE 4", WHITE DOTTED (2' LINE - 6" SPACE)
- (E) PAVEMENT MARKING TAPE, TYPE IV, LINE 4", SOLID DOUBLE YELLOW
- (F) PAVEMENT MARKING TAPE, TYPE IV, LINE 12", SOLID WHITE
- (G) PAVEMENT MARKING TAPE, TYPE IV, LINE 24", SOLID WHITE
- (H) PAVEMENT MARKING TAPE, TYPE IV, LETTERS AND SYMBOLS



EFK Moen
 Civil Engineering Design

USER NAME = Bitlan Bond	DESIGNED - JRD	REVISED -
PLOT SCALE = 0.16666667 / in.	DRAWN - ZJW	REVISED -
PLOT DATE = 11/15/2024	CHECKED - SLD	REVISED -
	DATE - NOV 2024	REVISED -

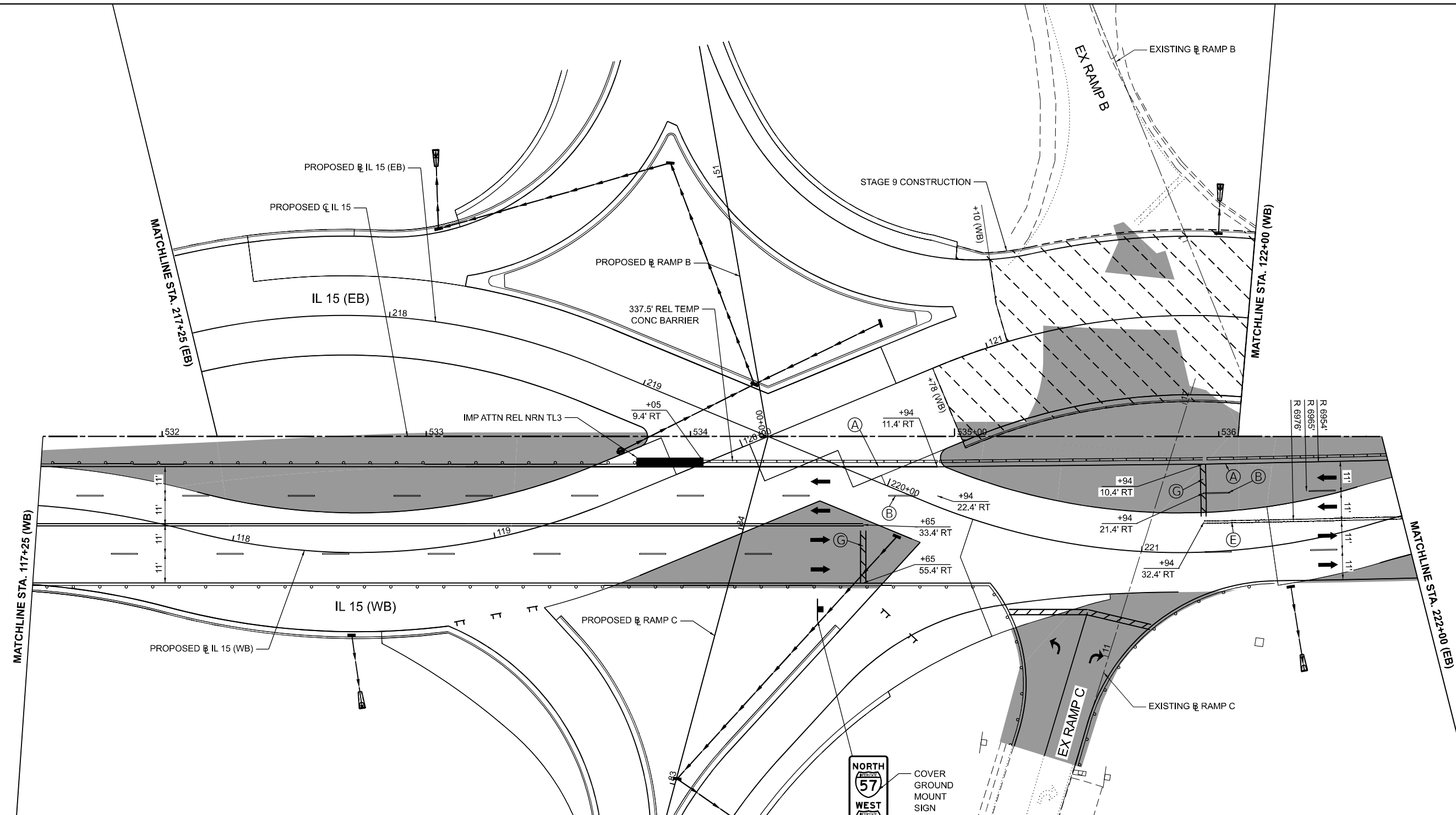
STATE OF ILLINOIS
DEPARTMENT OF TRANSPORTATION

MAINTENANCE OF TRAFFIC - STAGE 9
IL 15

SCALE: 1" = 20' SHEET 131 OF 151 SHEETS STA. 512+00.00 TO STA. 517+70.62

F.A.I. RTE.	SECTION	COUNTY	TOTAL SHEETS	SHEET NO.
57	13.13-2(N-1,TS-1)(41-3)HB2	JEFFERSON	787	279
CONTRACT NO. 78483				
ILLINOIS FED. AID PROJECT				

MODEL: ST03 IL 15 Plan 5 (Sheet)
 FILE NAME: p:\complan\p15\plan5\Documents\DOT\2006601-400660109\Sheet\15\Plan5\Sheet15-ST03-15.dgn

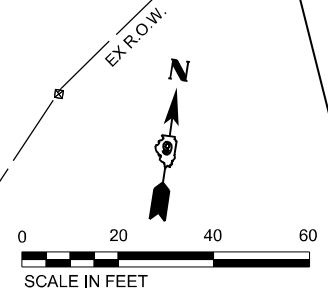


LEGEND

- DIRECTION OF TRAFFIC
- TYPE II BARRICADES, DRUMS, OR VERTICAL PANEL POST
- TYPE III BARRICADE
- TEMPORARY CONCRETE BARRIER
- IMPACT ATTENUATOR, TEMPORARY (NON-REDIRECTIVE, NARROW), TEST LEVEL 3
- TEMPORARY PAVEMENT
- CONSTRUCT TEMPORARY PAVEMENT
- WORK ZONE

MOT PAVEMENT MARKING LEGEND

- (A) PAVEMENT MARKING TAPE, TYPE IV, LINE 4", SOLID WHITE
- (B) PAVEMENT MARKING TAPE, TYPE IV, LINE 4", SOLID WHITE, SKIP DASH, (10' LINE - 30' SPACE)
- (C) PAVEMENT MARKING TAPE, TYPE IV, LINE 4", SOLID YELLOW
- (D) PAVEMENT MARKING TAPE, TYPE IV, LINE 4", WHITE DOTTED (2' LINE - 6" SPACE)
- (E) PAVEMENT MARKING TAPE, TYPE IV, LINE 4", SOLID DOUBLE YELLOW
- (F) PAVEMENT MARKING TAPE, TYPE IV, LINE 12", SOLID WHITE
- (G) PAVEMENT MARKING TAPE, TYPE IV, LINE 24", SOLID WHITE
- (H) PAVEMENT MARKING TAPE, TYPE IV, LETTERS AND SYMBOLS



EFK Moen
 Civil Engineering Design

USER NAME = Bitlan Bond	DESIGNED - JRD	REVISED -
DRAWN - ZJW	REVISED -	
CHECKED - SLD	REVISED -	
DATE - NOV 2024	REVISED -	


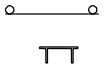






**STATE OF ILLINOIS
 DEPARTMENT OF TRANSPORTATION**

**MAINTENANCE OF TRAFFIC - STAGE 9
 IL 15**

SCALE: 1" = 20' SHEET 132 OF 151 SHEETS STA. 512+00.00 TO STA. 517+70.62

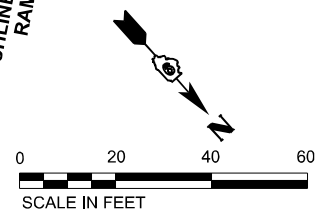
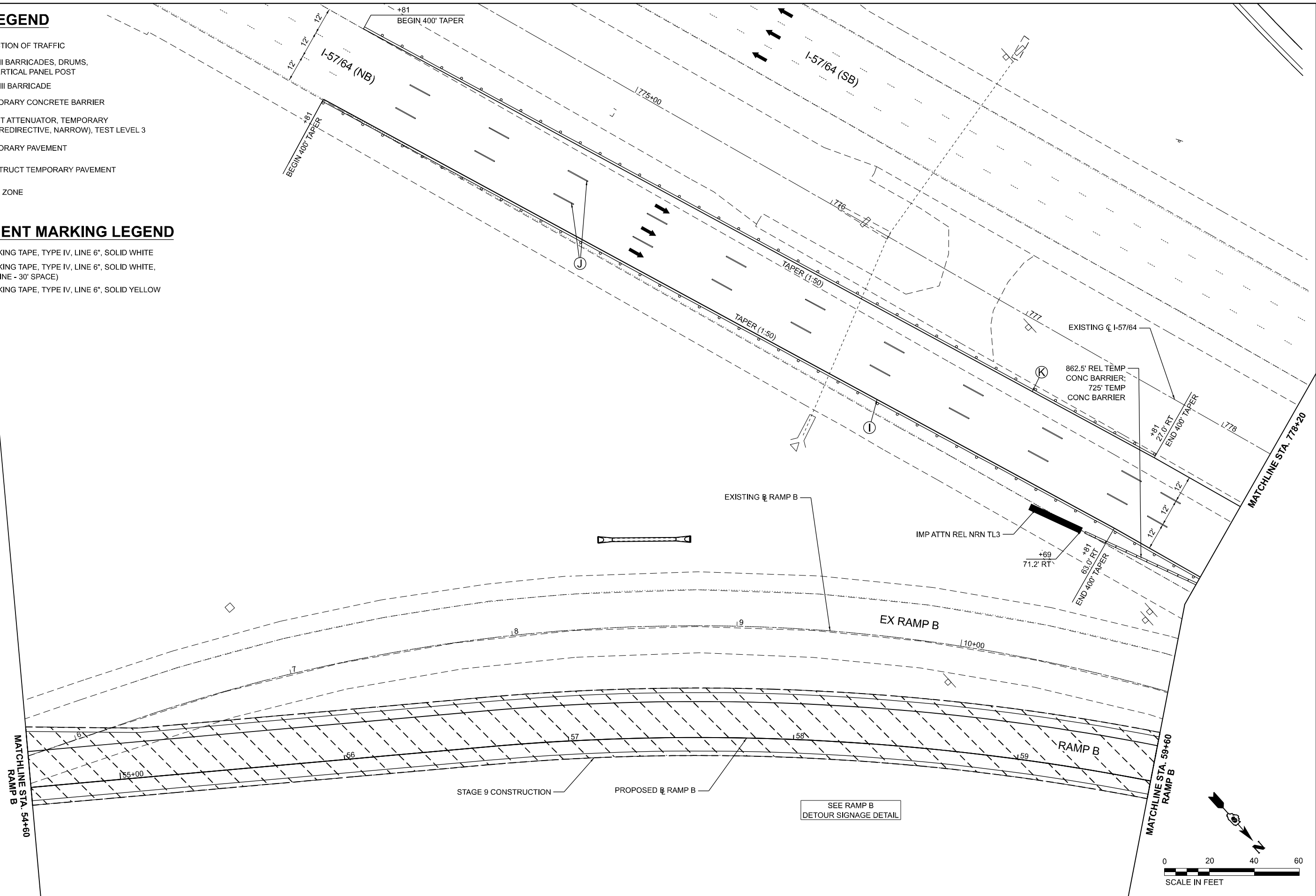
F.A.I. RTE.	SECTION	COUNTY	TOTAL SHEETS	SHEET NO.
57	13.13-2(N-1,TS-1)(41-3)HB2	JEFFERSON	787	280
CONTRACT NO. 78483				
ILLINOIS FED. AID PROJECT				

LEGEND

-  DIRECTION OF TRAFFIC
-  TYPE II BARRICADES, DRUMS, OR VERTICAL PANEL POST
-  TYPE III BARRICADE
-  TEMPORARY CONCRETE BARRIER
-  IMPACT ATTENUATOR, TEMPORARY (NON-REDIRECTIVE, NARROW), TEST LEVEL 3
-  TEMPORARY PAVEMENT
-  CONSTRUCT TEMPORARY PAVEMENT
-  WORK ZONE

MOT PAVEMENT MARKING LEGEND

-  PAVEMENT MARKING TAPE, TYPE IV, LINE 6", SOLID WHITE
-  PAVEMENT MARKING TAPE, TYPE IV, LINE 6", SOLID WHITE, SKIP DASH (10' LINE - 30' SPACE)
-  PAVEMENT MARKING TAPE, TYPE IV, LINE 6", SOLID YELLOW



MODEL: ST09 - RampB2 (Sheet)
 FILE NAME: \\p01\comp\p01\civil\by.com\comp\civil\Documents\DOT\2006667-401666109\Sheet\DOT2006667-401666109\Sheet\DOT2006667-401666109-ST09-54+60.dgn

EFK Moen
Civil Engineering Design

USER NAME = Bilan Bond	DESIGNED - JRD	REVISED -
	DRAWN - ZJW	REVISED -
PLOT SCALE = 0.16666667 1/16"	CHECKED - SLD	REVISED -
PLOT DATE = 11/15/2024	DATE - NOV 2024	REVISED -

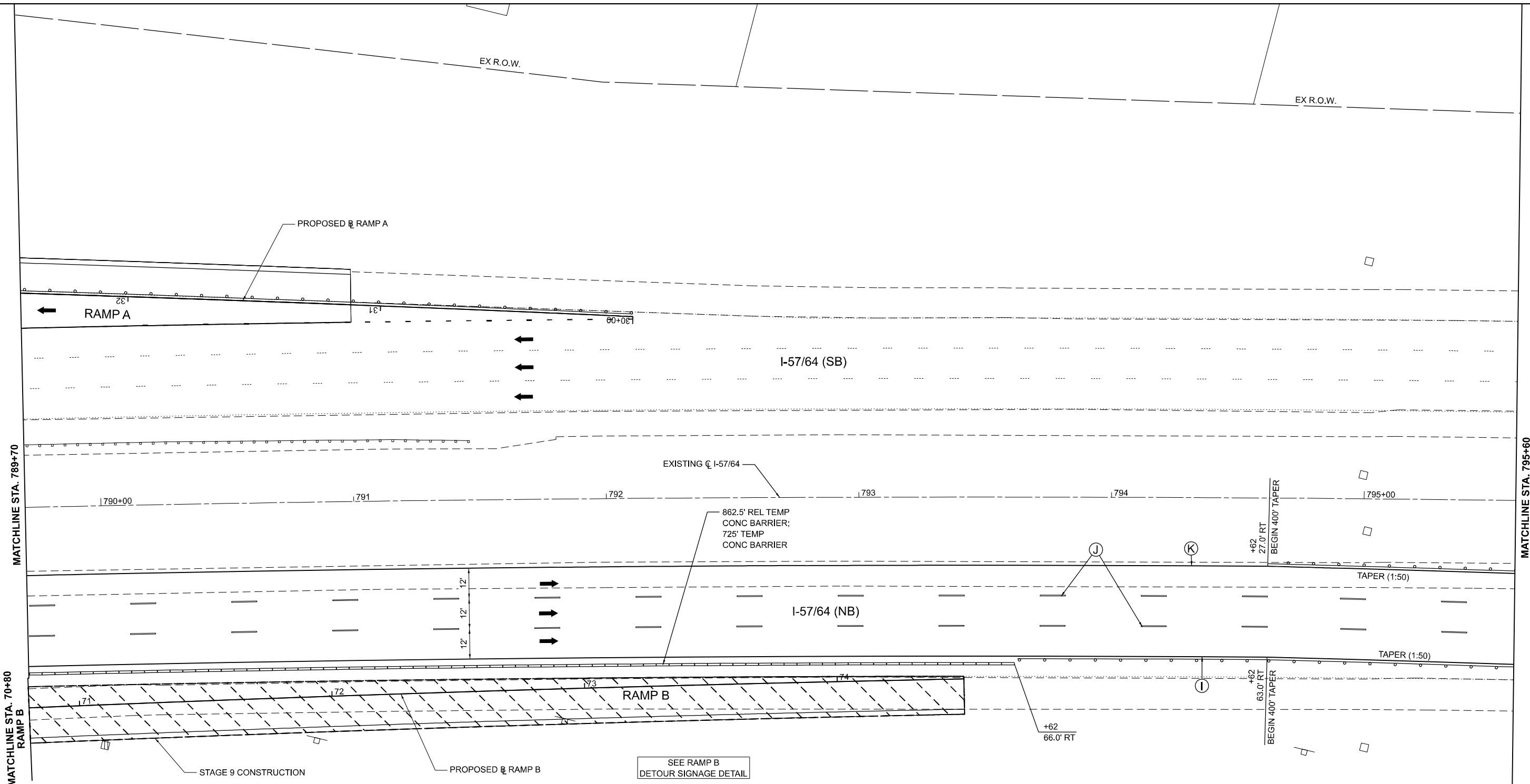
**STATE OF ILLINOIS
DEPARTMENT OF TRANSPORTATION**

**MAINTENANCE OF TRAFFIC - STAGE 9
I-57/64 & RAMP B**

SCALE: 1" = 20' SHEET 135 OF 151 SHEETS STA. 774+00.00 TO STA. 778+20.00

F.A.I. RTE.	SECTION	COUNTY	TOTAL SHEETS	SHEET NO.
57	13.13-2(N-1,TS-1)(41-3)HB2	JEFFERSON	787	283
CONTRACT NO. 78483				
ILLINOIS FED. AID PROJECT				

MODEL: ST03_15764_Plan-01 (Sheet)
 FILE NAME: J:\Common\Projects\2024\15764\15764-01\15764-01-01\15764-01-01-01\15764-01-01-01-01.dwg



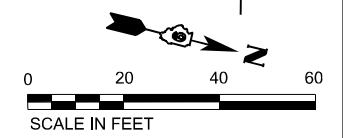
LEGEND

- DIRECTION OF TRAFFIC
- TYPE II BARRICADES, DRUMS, OR VERTICAL PANEL POST
- TYPE III BARRICADE
- TEMPORARY CONCRETE BARRIER
- IMPACT ATTENUATOR, TEMPORARY (NON-REDIRECTIVE, NARROW), TEST LEVEL 3
- TEMPORARY PAVEMENT
- CONSTRUCT TEMPORARY PAVEMENT
- WORK ZONE

MOT PAVEMENT MARKING LEGEND

- PAVEMENT MARKING TAPE, TYPE IV, LINE 6", SOLID WHITE
- PAVEMENT MARKING TAPE, TYPE IV, LINE 6", SOLID WHITE, SKIP DASH (10' LINE - 30' SPACE)
- PAVEMENT MARKING TAPE, TYPE IV, LINE 6", SOLID YELLOW

SEE RAMP B
DETOUR SIGNAGE DETAIL



EFK Moen
Civil Engineering Design

USER NAME = Bitlan Bond	DESIGNED - JRD	REVISED -
	DRAWN - ZJW	REVISED -
PLOT SCALE = 0.16666667 / in.	CHECKED - SLD	REVISED -
PLOT DATE = 11/15/2024	DATE - NOV 2024	REVISED -

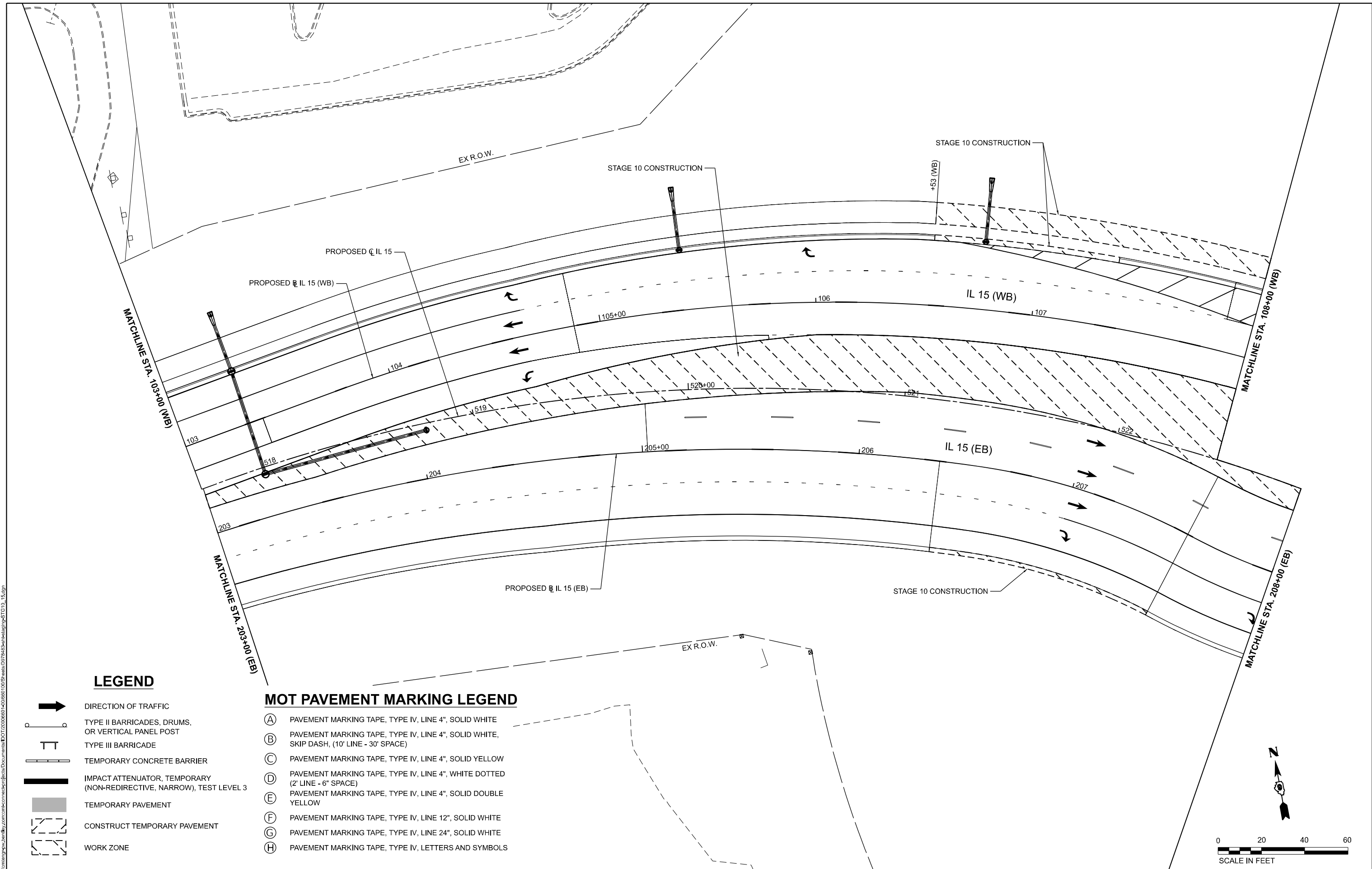
**STATE OF ILLINOIS
DEPARTMENT OF TRANSPORTATION**

**MAINTENANCE OF TRAFFIC - STAGE 9
I-57/64 & RAMP B**

SCALE: 1" = 20' SHEET 138 OF 151 SHEETS STA. 789+70.00 TO STA. 795+60.00

F.A.I. RTE.	SECTION	COUNTY	TOTAL SHEETS	SHEET NO.
57	13,13-2(N-1,TS-1);(41-3)HB2	JEFFERSON	787	286
CONTRACT NO. 78483				
ILLINOIS FED. AID PROJECT				

MODEL: STG10 - IL 15 - Plan - [Sheet]
 FILE NAME: p:\complan\p12\complan\complan\p12\stg10\1015\shel15\1015\stg10_15.dgn

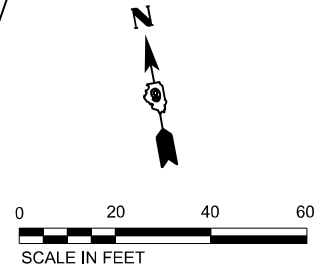


LEGEND

- DIRECTION OF TRAFFIC
- TYPE II BARRICADES, DRUMS, OR VERTICAL PANEL POST
- TYPE III BARRICADE
- TEMPORARY CONCRETE BARRIER
- IMPACT ATTENUATOR, TEMPORARY (NON-REDIRECTIVE, NARROW), TEST LEVEL 3
- TEMPORARY PAVEMENT
- CONSTRUCT TEMPORARY PAVEMENT
- WORK ZONE

MOT PAVEMENT MARKING LEGEND

- (A) PAVEMENT MARKING TAPE, TYPE IV, LINE 4", SOLID WHITE
- (B) PAVEMENT MARKING TAPE, TYPE IV, LINE 4", SOLID WHITE, SKIP DASH, (10' LINE - 30' SPACE)
- (C) PAVEMENT MARKING TAPE, TYPE IV, LINE 4", SOLID YELLOW
- (D) PAVEMENT MARKING TAPE, TYPE IV, LINE 4", WHITE DOTTED (2' LINE - 6" SPACE)
- (E) PAVEMENT MARKING TAPE, TYPE IV, LINE 4", SOLID DOUBLE YELLOW
- (F) PAVEMENT MARKING TAPE, TYPE IV, LINE 12", SOLID WHITE
- (G) PAVEMENT MARKING TAPE, TYPE IV, LINE 24", SOLID WHITE
- (H) PAVEMENT MARKING TAPE, TYPE IV, LETTERS AND SYMBOLS



EFK Moen
 Civil Engineering Design

USER NAME = Brian Bond
 PLOT SCALE = 0.1666667 / in.
 PLOT DATE = 11/15/2024

DESIGNED - JRD
 DRAWN - ZJW
 CHECKED - SLD
 DATE - NOV 2024

REVISED -
 REVISED -
 REVISED -
 REVISED -









**STATE OF ILLINOIS
 DEPARTMENT OF TRANSPORTATION**

**MAINTENANCE OF TRAFFIC - STAGE 10
 IL 15**

SCALE: 1" = 20' SHEET 141 OF 151 SHEETS STA. 517+70.62 TO STA. 522+88.20

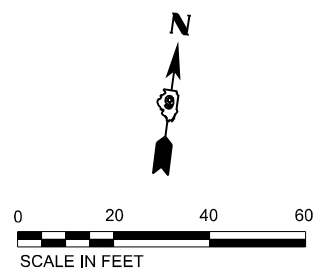
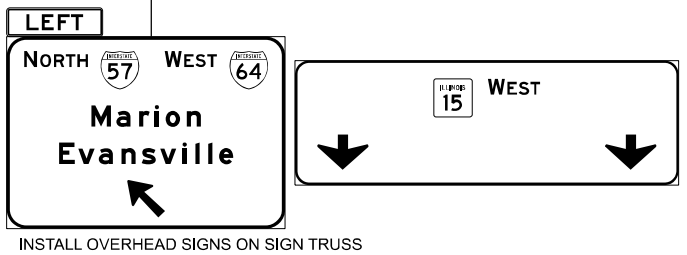
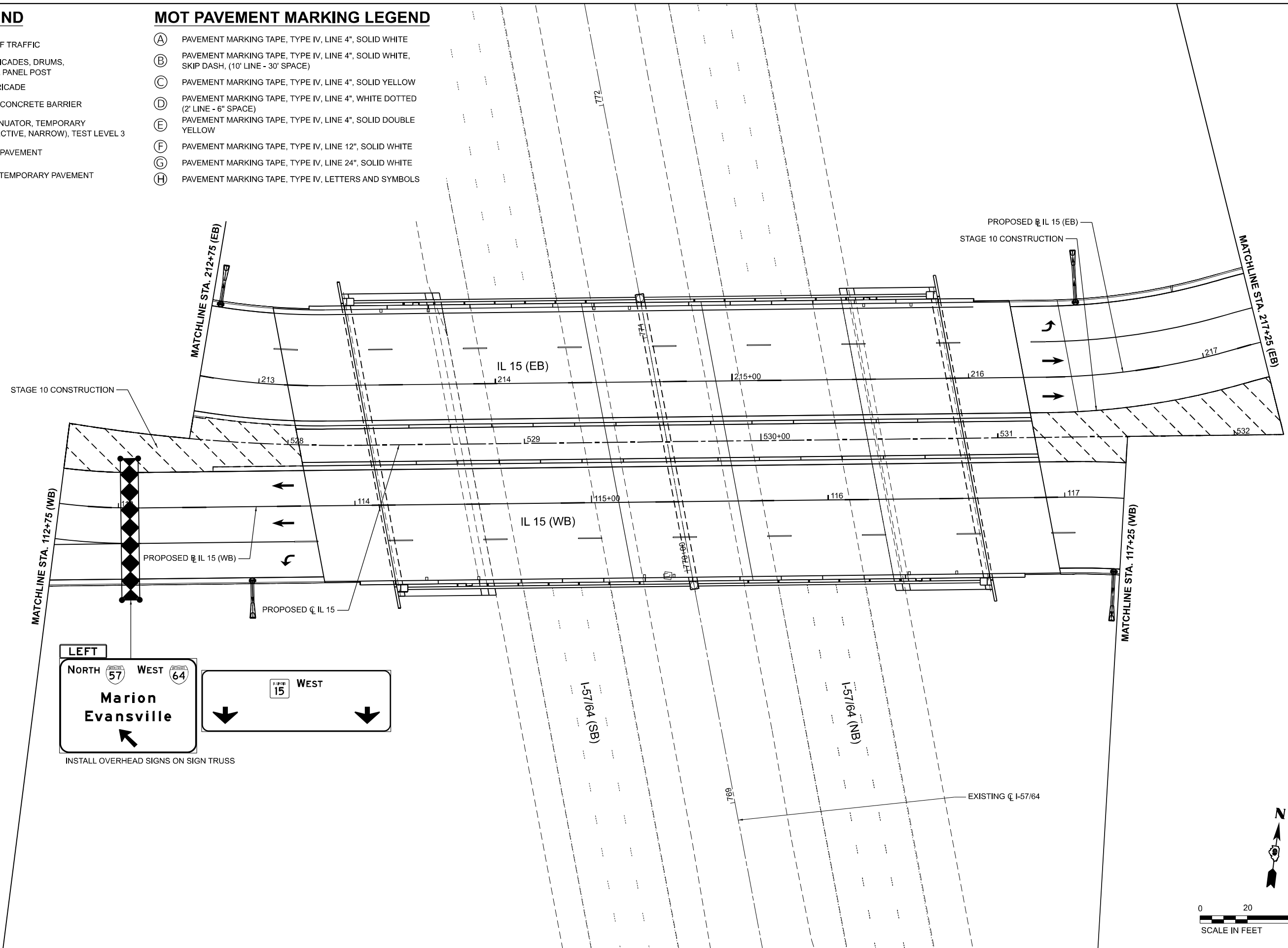
F.A.I. RTE.	SECTION	COUNTY	TOTAL SHEETS	SHEET NO.
57	13.13-2(N-1,TS-1)(41-3)HB2	JEFFERSON	787	289
CONTRACT NO. 78483				
ILLINOIS FED.AID PROJECT				

LEGEND

-  DIRECTION OF TRAFFIC
-  TYPE II BARRICADES, DRUMS, OR VERTICAL PANEL POST
-  TYPE III BARRICADE
-  TEMPORARY CONCRETE BARRIER
-  IMPACT ATTENUATOR, TEMPORARY (NON-REDIRECTIVE, NARROW), TEST LEVEL 3
-  TEMPORARY PAVEMENT
-  CONSTRUCT TEMPORARY PAVEMENT
-  WORK ZONE

MOT PAVEMENT MARKING LEGEND

- (A) PAVEMENT MARKING TAPE, TYPE IV, LINE 4", SOLID WHITE
- (B) PAVEMENT MARKING TAPE, TYPE IV, LINE 4", SOLID WHITE, SKIP DASH, (10' LINE - 30' SPACE)
- (C) PAVEMENT MARKING TAPE, TYPE IV, LINE 4", SOLID YELLOW
- (D) PAVEMENT MARKING TAPE, TYPE IV, LINE 4", WHITE DOTTED (2' LINE - 6" SPACE)
- (E) PAVEMENT MARKING TAPE, TYPE IV, LINE 4", SOLID DOUBLE YELLOW
- (F) PAVEMENT MARKING TAPE, TYPE IV, LINE 12", SOLID WHITE
- (G) PAVEMENT MARKING TAPE, TYPE IV, LINE 24", SOLID WHITE
- (H) PAVEMENT MARKING TAPE, TYPE IV, LETTERS AND SYMBOLS



MODEL: STG10 - IL 15 Plan - [Sheet]
 FILE NAME: ...
 PROJECT: ...
 DATE: 11/15/2024

EFK Moen
Civil Engineering Design

USER NAME = Bitan Bond	DESIGNED - JRD	REVISED -
DRAWN - ZJW	REVISED -	
CHECKED - SLD	REVISED -	
DATE - NOV 2024	REVISED -	

**STATE OF ILLINOIS
DEPARTMENT OF TRANSPORTATION**

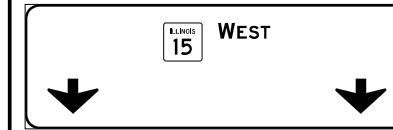
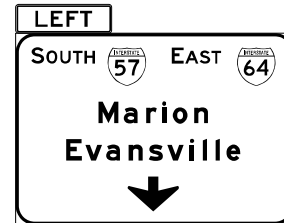
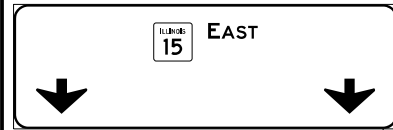
**MAINTENANCE OF TRAFFIC - STAGE 10
IL 15**

SCALE: 1" = 20' SHEET 143 OF 151 SHEETS STA. 527+58.34 TO STA. 532+20.87

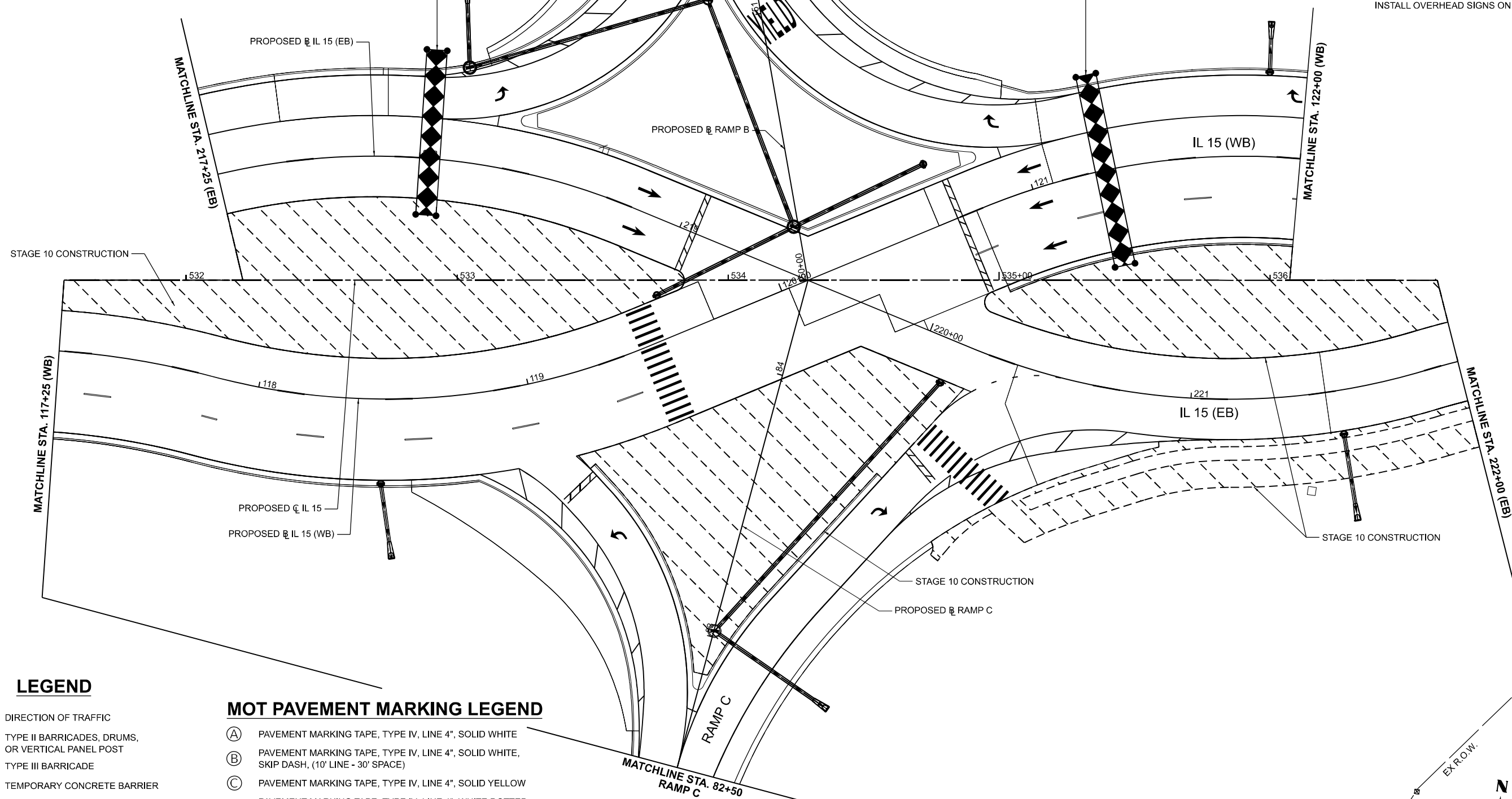
F.A.I. RTE.	SECTION	COUNTY	TOTAL SHEETS	SHEET NO.
57	13.13-2(N-1,TS-1)(41-3)HB2	JEFFERSON	787	291
CONTRACT NO. 78483				
ILLINOIS FED. AID PROJECT				



INSTALL OVERHEAD SIGNS ON SIGN TRUSS



INSTALL OVERHEAD SIGNS ON SIGN TRUSS



STAGE 10 CONSTRUCTION

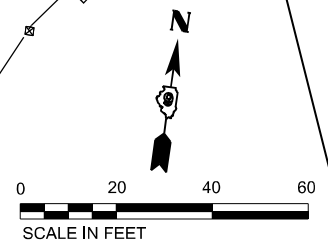
STAGE 10 CONSTRUCTION

LEGEND

- DIRECTION OF TRAFFIC
- TYPE II BARRICADES, DRUMS, OR VERTICAL PANEL POST
- TYPE III BARRICADE
- TEMPORARY CONCRETE BARRIER
- IMPACT ATTENUATOR, TEMPORARY (NON-REDIRECTIVE, NARROW), TEST LEVEL 3
- TEMPORARY PAVEMENT
- CONSTRUCT TEMPORARY PAVEMENT
- WORK ZONE

MOT PAVEMENT MARKING LEGEND

- (A) PAVEMENT MARKING TAPE, TYPE IV, LINE 4", SOLID WHITE
- (B) PAVEMENT MARKING TAPE, TYPE IV, LINE 4", SOLID WHITE, SKIP DASH, (10' LINE - 30' SPACE)
- (C) PAVEMENT MARKING TAPE, TYPE IV, LINE 4", SOLID YELLOW
- (D) PAVEMENT MARKING TAPE, TYPE IV, LINE 4", WHITE DOTTED (2' LINE - 6" SPACE)
- (E) PAVEMENT MARKING TAPE, TYPE IV, LINE 4", SOLID DOUBLE YELLOW
- (F) PAVEMENT MARKING TAPE, TYPE IV, LINE 12", SOLID WHITE
- (G) PAVEMENT MARKING TAPE, TYPE IV, LINE 24", SOLID WHITE
- (H) PAVEMENT MARKING TAPE, TYPE IV, LETTERS AND SYMBOLS



MODEL: STG10 - IL 15 - Plan - [Sheet] FILE NAME: ...

EFK Moen
Civil Engineering Design

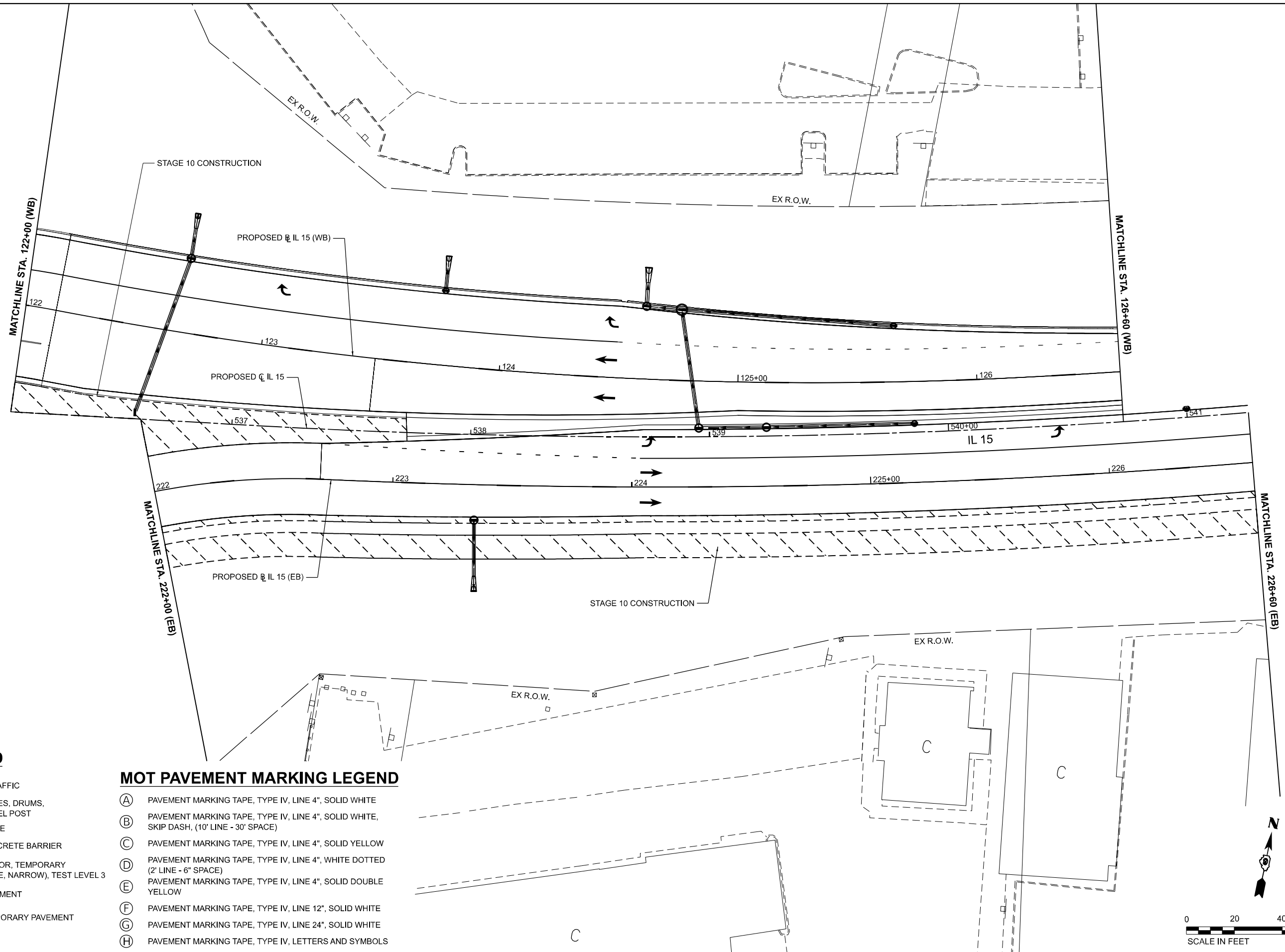
USER NAME = Bilan Bond	DESIGNED - JRD	REVISED -
PLOT SCALE = 0.1666667 / in.	DRAWN - ZJV	REVISED -
PLOT DATE = 11/15/2024	CHECKED - SLD	REVISED -
	DATE - NOV 2024	REVISED -

STATE OF ILLINOIS
DEPARTMENT OF TRANSPORTATION

MAINTENANCE OF TRAFFIC - STAGE 10
IL 15

SCALE: 1" = 20' SHEET 144 OF 151 SHEETS STA. 532+20.87 TO STA. 536+61.77

F.A.I. RTE.	SECTION	COUNTY	TOTAL SHEETS	SHEET NO.
57	13.13-2(N-1,TS-1)(41-3)HB2	JEFFERSON	787	292
CONTRACT NO. 78483			ILLINOIS FED. AID PROJECT	



LEGEND

- DIRECTION OF TRAFFIC
- TYPE II BARRICADES, DRUMS, OR VERTICAL PANEL POST
- TYPE III BARRICADE
- TEMPORARY CONCRETE BARRIER
- IMPACT ATTENUATOR, TEMPORARY (NON-REDIRECTIVE, NARROW), TEST LEVEL 3
- TEMPORARY PAVEMENT
- CONSTRUCT TEMPORARY PAVEMENT
- WORK ZONE

MOT PAVEMENT MARKING LEGEND

- (A) PAVEMENT MARKING TAPE, TYPE IV, LINE 4", SOLID WHITE
- (B) PAVEMENT MARKING TAPE, TYPE IV, LINE 4", SOLID WHITE, SKIP DASH, (10' LINE - 30' SPACE)
- (C) PAVEMENT MARKING TAPE, TYPE IV, LINE 4", SOLID YELLOW
- (D) PAVEMENT MARKING TAPE, TYPE IV, LINE 4", WHITE DOTTED (2' LINE - 6" SPACE)
- (E) PAVEMENT MARKING TAPE, TYPE IV, LINE 4", SOLID DOUBLE YELLOW
- (F) PAVEMENT MARKING TAPE, TYPE IV, LINE 12", SOLID WHITE
- (G) PAVEMENT MARKING TAPE, TYPE IV, LINE 24", SOLID WHITE
- (H) PAVEMENT MARKING TAPE, TYPE IV, LETTERS AND SYMBOLS

MODEL: STG10 - IL 15 - Plan (Sheet) [Sheet]
 FILE NAME: ...
 MODEL: STG10 - IL 15 - Plan (Sheet) [Sheet]
 FILE NAME: ...

EFK Moen
Civil Engineering Design

USER NAME = Brian Bond	DESIGNED - JRD	REVISED -
PLOT SCALE = 0.16666667 / in.	DRAWN - ZJW	REVISED -
PLOT DATE = 11/15/2024	CHECKED - SLD	REVISED -
	DATE - NOV 2024	REVISED -

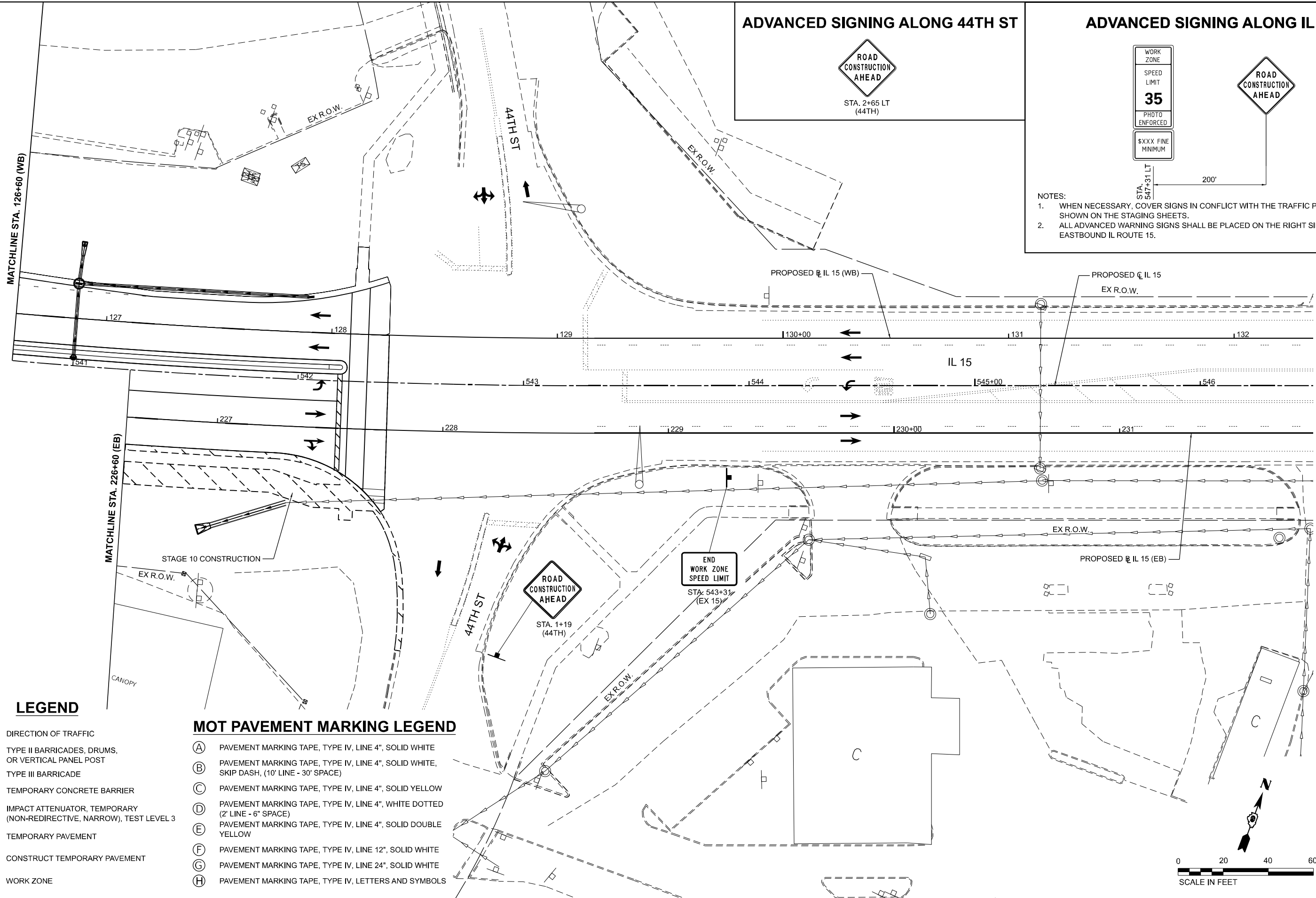
STATE OF ILLINOIS
DEPARTMENT OF TRANSPORTATION

MAINTENANCE OF TRAFFIC - STAGE 10
IL 15

SCALE: 1" = 20' SHEET 145 OF 151 SHEETS STA. 536+61.44 TO STA. 541+25.67

F.A.I. RTE.	SECTION	COUNTY	TOTAL SHEETS	SHEET NO.
57	13.13-2(N-1,TS-1)(41-3)HB2	JEFFERSON	787	293
CONTRACT NO. 78483				
ILLINOIS FED. AID PROJECT				

MODEL: STG10 - IL 15 - Plan - 7 [B] [Rev] | FILE NAME: ... | DOCUMENT ID: DOT2006601-401860109 | SHEET: 146 OF 151



ADVANCED SIGNING ALONG 44TH ST

ROAD CONSTRUCTION AHEAD
 STA. 2+65 LT (44TH)

ADVANCED SIGNING ALONG IL 15

WORK ZONE
 SPEED LIMIT
35
 PHOTO ENFORCED
 \$XXX FINE MINIMUM

ROAD CONSTRUCTION AHEAD

STA. 547+31 LT

200'

NOTES:
 1. WHEN NECESSARY, COVER SIGNS IN CONFLICT WITH THE TRAFFIC PATTERN SHOWN ON THE STAGING SHEETS.
 2. ALL ADVANCED WARNING SIGNS SHALL BE PLACED ON THE RIGHT SIDE OF EASTBOUND IL ROUTE 15.

LEGEND

- DIRECTION OF TRAFFIC
- TYPE II BARRICADES, DRUMS, OR VERTICAL PANEL POST
- TYPE III BARRICADE
- TEMPORARY CONCRETE BARRIER
- IMPACT ATTENUATOR, TEMPORARY (NON-REDIRECTIVE, NARROW), TEST LEVEL 3
- TEMPORARY PAVEMENT
- CONSTRUCT TEMPORARY PAVEMENT
- WORK ZONE

MOT PAVEMENT MARKING LEGEND

- (A) PAVEMENT MARKING TAPE, TYPE IV, LINE 4", SOLID WHITE
- (B) PAVEMENT MARKING TAPE, TYPE IV, LINE 4", SOLID WHITE, SKIP DASH, (10' LINE - 30' SPACE)
- (C) PAVEMENT MARKING TAPE, TYPE IV, LINE 4", SOLID YELLOW
- (D) PAVEMENT MARKING TAPE, TYPE IV, LINE 4", WHITE DOTTED (2' LINE - 6" SPACE)
- (E) PAVEMENT MARKING TAPE, TYPE IV, LINE 4", SOLID DOUBLE YELLOW
- (F) PAVEMENT MARKING TAPE, TYPE IV, LINE 12", SOLID WHITE
- (G) PAVEMENT MARKING TAPE, TYPE IV, LINE 24", SOLID WHITE
- (H) PAVEMENT MARKING TAPE, TYPE IV, LETTERS AND SYMBOLS



EFK Moen
 Civil Engineering Design

USER NAME = Bitlan Bond	DESIGNED - JRD	REVISED -
PLOT SCALE = 0.16666667 / in.	DRAWN - ZJW	REVISED -
PLOT DATE = 11/15/2024	CHECKED - SLD	REVISED -
	DATE - NOV 2024	REVISED -

**STATE OF ILLINOIS
 DEPARTMENT OF TRANSPORTATION**

**MAINTENANCE OF TRAFFIC - STAGE 10
 IL 15**

SCALE: 1" = 20' SHEET 146 OF 151 SHEETS STA. 541+25.67 TO STA. 546+50.00

F.A.I. RTE.	SECTION	COUNTY	TOTAL SHEETS	SHEET NO.
57	13.13-2(N-1,TS-1)(41-3)HB2	JEFFERSON	787	294
CONTRACT NO. 78483				
ILLINOIS FED.AID PROJECT				

EX. SIGNS ON OVERHEAD TRUSS

EXIT 94
Veterans Memorial Dr
3/4 MILE

EXIT 95
ILLINOIS 15
Mt Vernon Ashley

STAGE 10 CONSTRUCTION

MATCHLINE STA. 38+00
RAMP A

PROPOSED CL RAMP A

RAMP A

I-57/64 (SB)

EXISTING CL I-57/64

I-57/64 (NB)

RAMP B

PROPOSED CL RAMP B

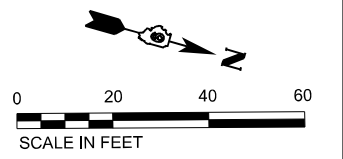
EX.R.O.W.

LEGEND

- DIRECTION OF TRAFFIC
- TYPE II BARRICADES, DRUMS, OR VERTICAL PANEL POST
- TYPE III BARRICADE
- TEMPORARY CONCRETE BARRIER
- IMPACT ATTENUATOR, TEMPORARY (NON-REDIRECTIVE, NARROW), TEST LEVEL 3
- TEMPORARY PAVEMENT
- CONSTRUCT TEMPORARY PAVEMENT
- WORK ZONE

MOT PAVEMENT MARKING LEGEND

- (I) PAVEMENT MARKING TAPE, TYPE IV, LINE 6", SOLID WHITE
- (J) PAVEMENT MARKING TAPE, TYPE IV, LINE 6", SOLID WHITE, SKIP DASH (10' LINE - 30' SPACE)
- (K) PAVEMENT MARKING TAPE, TYPE IV, LINE 6", SOLID YELLOW



MODEL: STG10 - I6794 - Plan-0-Draft (Sheet)
FILE NAME: I:\Common\Projects\Documents\DOT\200660-408680109\Sheet\1079465-Plan-0-Draft-STG10 - 15.dgn

EFK Moen
Civil Engineering Design

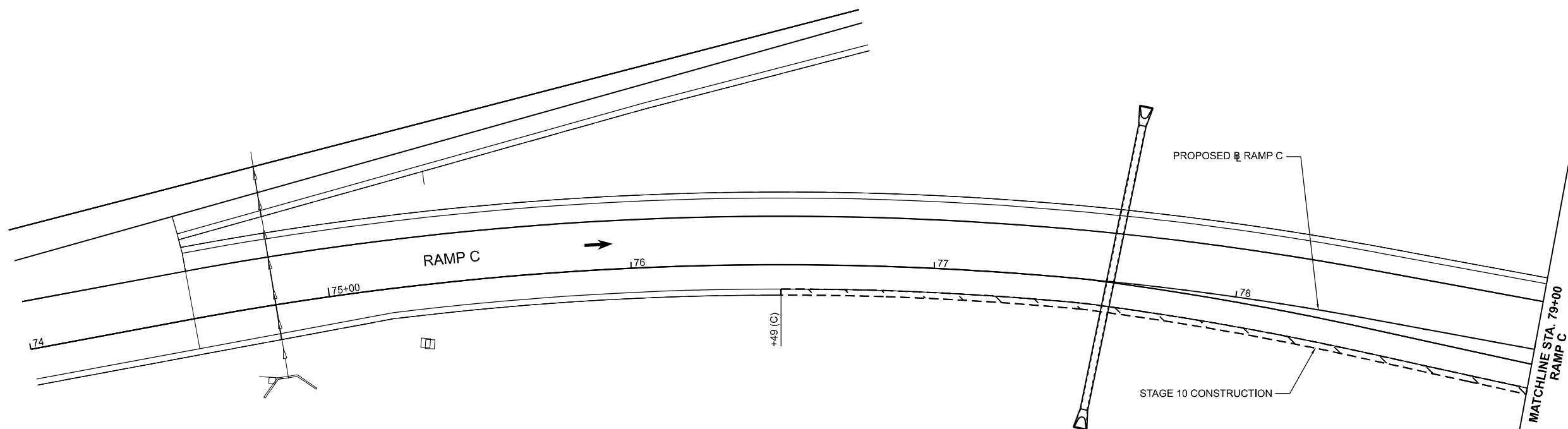
USER NAME = Bilan Bond	DESIGNED - JRD	REVISED -
PLOT SCALE = 0.1666667 / in.	DRAWN - ZJW	REVISED -
PLOT DATE = 11/15/2024	CHECKED - SLD	REVISED -
	DATE - NOV 2024	REVISED -

STATE OF ILLINOIS
DEPARTMENT OF TRANSPORTATION









MAINTENANCE OF TRAFFIC - STAGE 10
RAMP A

SCALE: 1" = 20' SHEET 148 OF 151 SHEETS STA. 32+40.00 TO STA. 38+00.00




F.A.I. RTE.	SECTION	COUNTY	TOTAL SHEETS	SHEET NO.
57	13.13-2(N-1,TS-1)(41-3)HB2	JEFFERSON	787	296
CONTRACT NO. 78483				
ILLINOIS FED. AID PROJECT				



LEGEND

-  DIRECTION OF TRAFFIC
-  TYPE II BARRICADES, DRUMS, OR VERTICAL PANEL POST
-  TYPE III BARRICADE
-  TEMPORARY CONCRETE BARRIER
-  IMPACT ATTENUATOR, TEMPORARY (NON-REDIRECTIVE, NARROW), TEST LEVEL 3
-  TEMPORARY PAVEMENT
-  CONSTRUCT TEMPORARY PAVEMENT
-  WORK ZONE

MOT PAVEMENT MARKING LEGEND

-  PAVEMENT MARKING TAPE, TYPE IV, LINE 6", SOLID WHITE
-  PAVEMENT MARKING TAPE, TYPE IV, LINE 6", SOLID WHITE, SKIP DASH (10' LINE - 30' SPACE)
-  PAVEMENT MARKING TAPE, TYPE IV, LINE 6", SOLID YELLOW

MODEL: STG 10 - Ramp C2 (Sheet)
 FILE NAME: \\p01.computers\p01.computers\comeng\comeng\projects\Documents\DOT\2006660-408660109\Sheet\1313-2(N-1,TS-1)(41-3)HB2\STG 10 - 15.dgn

EFK Moen
Civil Engineering Design

USER NAME = Bitlan Bond
PLOT SCALE = 0.16666667 / in.
PLOT DATE = 11/15/2024

DESIGNED - JRD	REVISED -
DRAWN - ZJW	REVISED -
CHECKED - SLD	REVISED -
DATE - NOV 2024	REVISED -

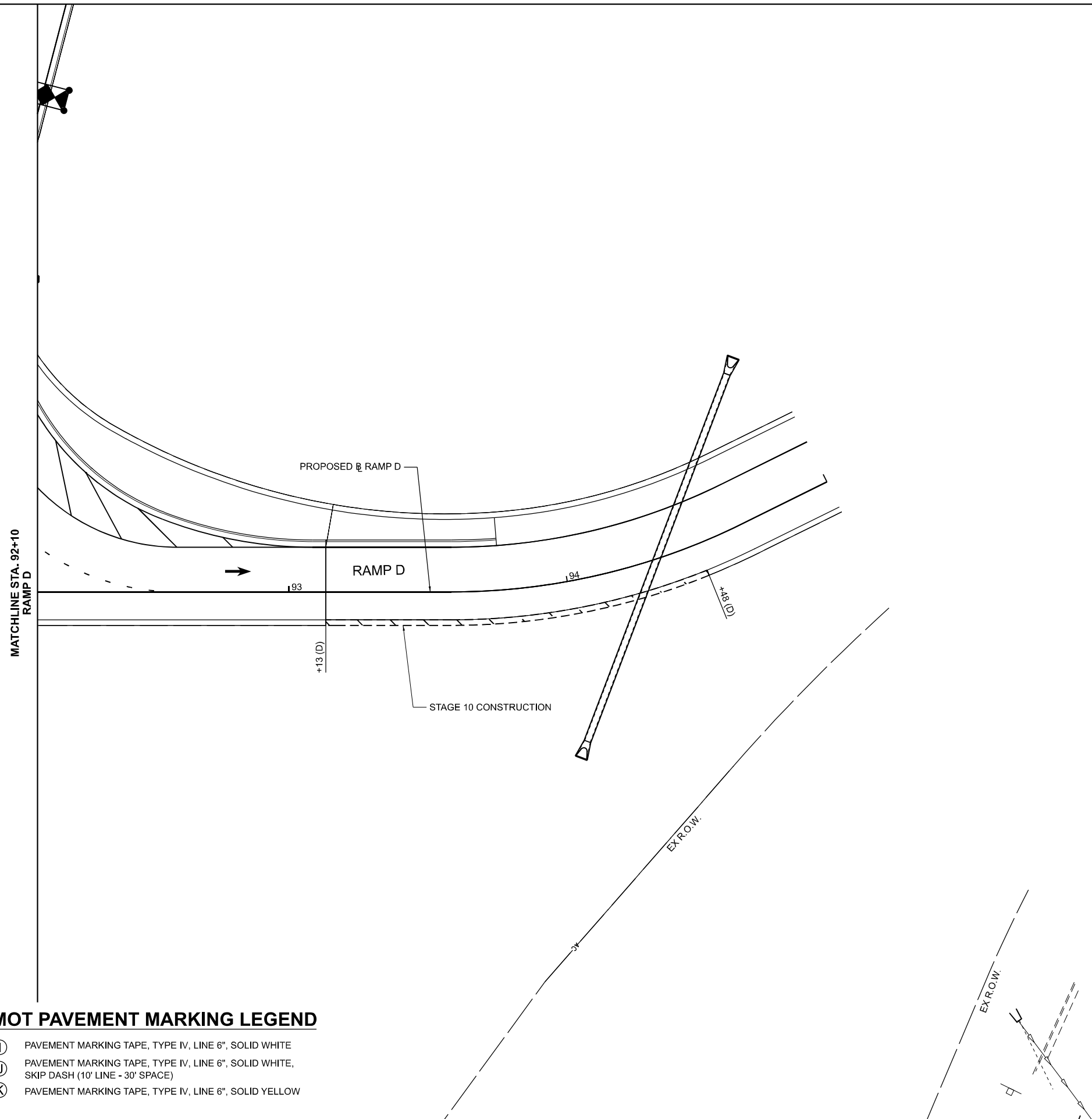
**STATE OF ILLINOIS
DEPARTMENT OF TRANSPORTATION**

**MAINTENANCE OF TRAFFIC - STAGE 10
RAMP C**

SCALE: 1" = 20' SHEET 149 OF 151 SHEETS STA. 74+00.00 TO STA. 79+00.00

F.A.I. RTE.	SECTION	COUNTY	TOTAL SHEETS	SHEET NO.
57	13.13-2(N-1,TS-1)(41-3)HB2	JEFFERSON	787	297
CONTRACT NO. 78483				
ILLINOIS FED. AID PROJECT				

MODEL: STG10 - RampD-1 (Sheet)
 FILE NAME: \\p01\com\p01\civil\civil\projects\documents\DOT\72006667\11\Drawings\13-13-2(N-1,TS-1)(41-3)HB2\STG10_15.dgn



LEGEND

- DIRECTION OF TRAFFIC
- TYPE II BARRICADES, DRUMS, OR VERTICAL PANEL POST
- TYPE III BARRICADE
- TEMPORARY CONCRETE BARRIER
- IMPACT ATTENUATOR, TEMPORARY (NON-REDIRECTIVE, NARROW), TEST LEVEL 3
- TEMPORARY PAVEMENT
- CONSTRUCT TEMPORARY PAVEMENT
- WORK ZONE

MOT PAVEMENT MARKING LEGEND

- PAVEMENT MARKING TAPE, TYPE IV, LINE 6", SOLID WHITE
- PAVEMENT MARKING TAPE, TYPE IV, LINE 6", SOLID WHITE, SKIP DASH (10' LINE - 30' SPACE)
- PAVEMENT MARKING TAPE, TYPE IV, LINE 6", SOLID YELLOW

EFK Moen
 Civil Engineering Design

USER NAME = Bitlan Bond	DESIGNED - JRD	REVISED -
DRAWN - ZJW	REVISIONS -	
CHECKED - SLD	REVISIONS -	
DATE - NOV 2024	REVISIONS -	

**STATE OF ILLINOIS
 DEPARTMENT OF TRANSPORTATION**

MAINTENANCE OF TRAFFIC - STAGE 10 RAMP D	
SCALE: 1" = 20'	SHEET 151 OF 151 SHEETS
STA. 92+10.00	TO STA. 95+00.00

F.A.I. RTE.	SECTION	COUNTY	TOTAL SHEETS	SHEET NO.
57	13.13-2(N-1,TS-1)(41-3)HB2	JEFFERSON	787	299
CONTRACT NO. 78483				
ILLINOIS FED. AID PROJECT				

