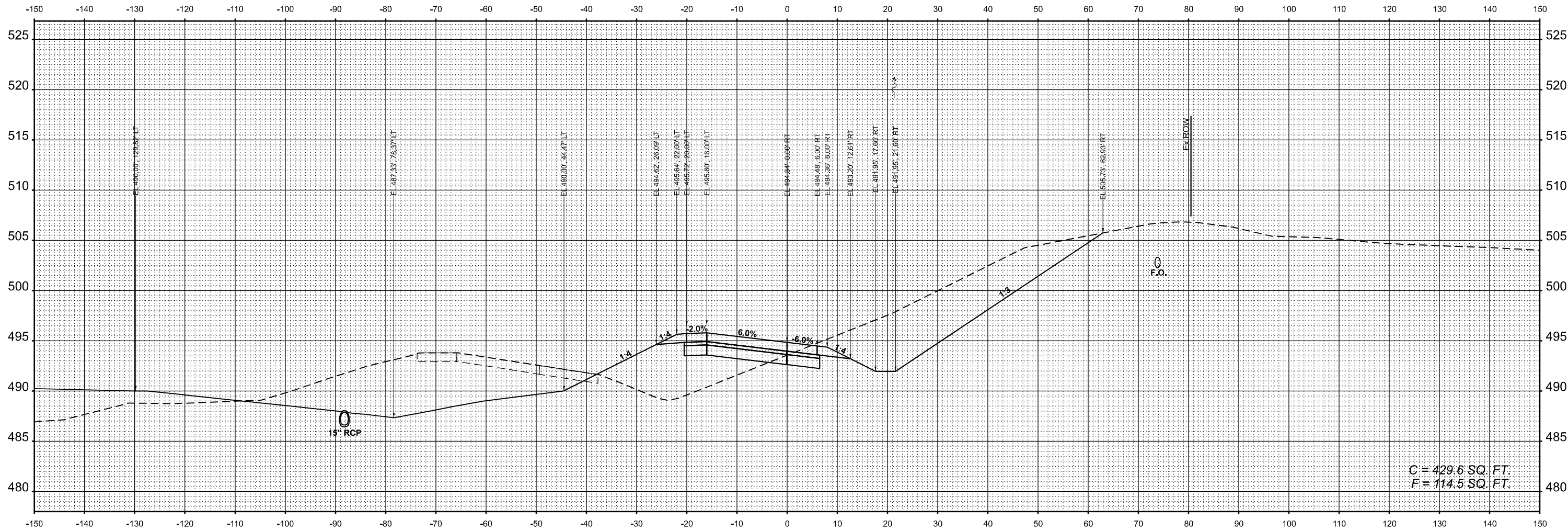


FINAL SURVEY NO.	SURVEYED PLOTTED AREAS CHECKED	BY	DATE

ORIGINAL SURVEY NO.	SURVEYED PLOTTED AREAS CHECKED	BY	DATE

MODEL: P:_ramp\p4 - 57+50.00 (Sheet)
 FILE NAME: p:_ramp\p4 - 57+50.00 (Sheet)\Documents\DOT\200860-400861\9\Sheet\378463e-hi_us_RAMPB.dgn



C = 429.6 SQ. FT.
 F = 114.5 SQ. FT.

STA 57+50.00

USER NAME = Bitan Bond	DESIGNED -	REVISED -
	DRAWN -	REVISED -
PLOT SCALE = 0.16660000' / in.	CHECKED -	REVISED -
PLOT DATE = 11/15/2024	DATE -	REVISED -

STATE OF ILLINOIS
 DEPARTMENT OF TRANSPORTATION

CROSS SECTIONS
 RAMP B

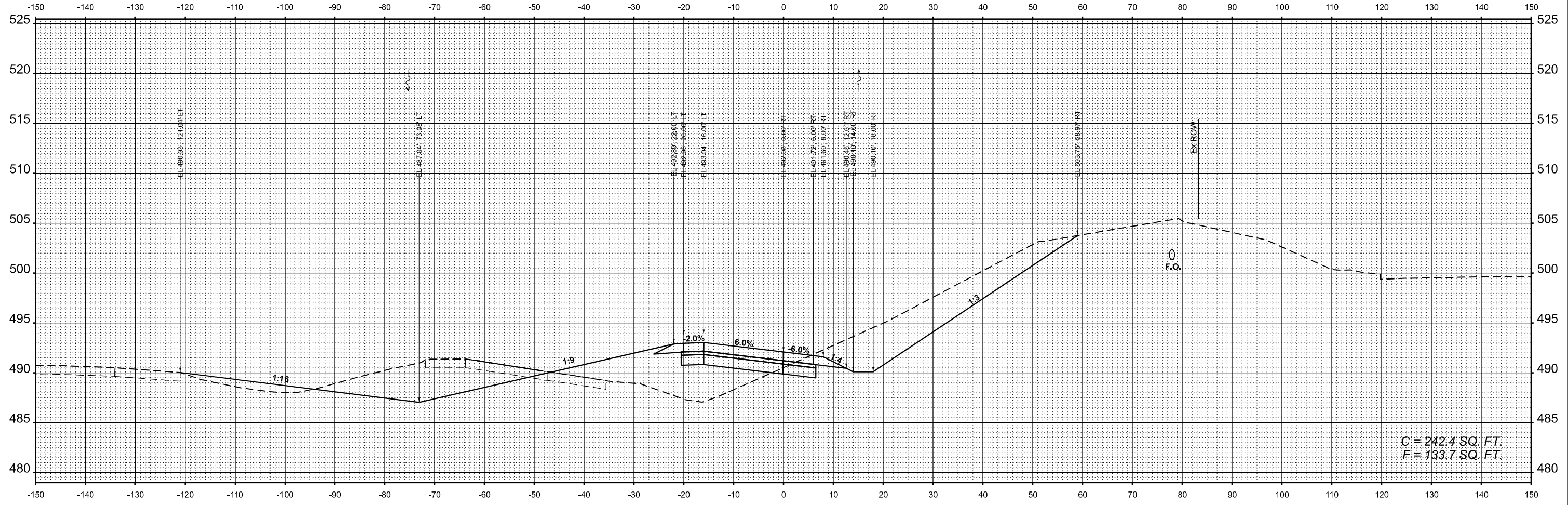
SCALE: 1"=10' SHEET OF SHEETS STA. TO STA.

F.A. I. RTE.	SECTION	COUNTY	TOTAL SHEETS	SHEET NO.
57	13, 13-2(N-1, TS-1); (41-3)HB2	JEFFERSON	787	701
CONTRACT NO. 78483				
ILLINOIS		FED. AID PROJECT		

FINAL SURVEY NO.	SURVEYED PLOTTED AREAS CHECKED	BY	DATE

ORIGINAL SURVEY NO.	SURVEYED PLOTTED AREAS CHECKED	BY	DATE

MODEL: P1_rampB4 - 58+50.00 (Sheet)
 FILE NAME: p:\cadd\p1_rampB4.dwg



C = 242.4 SQ. FT.
 F = 133.7 SQ. FT.

STA 58+50.00

USER NAME = Bitan Bond	DESIGNED -	REVISED -
PLOT SCALE = 0.16660000' / in.	DRAWN -	REVISED -
PLOT DATE = 11/15/2024	CHECKED -	REVISED -
	DATE -	REVISED -

**STATE OF ILLINOIS
 DEPARTMENT OF TRANSPORTATION**

**CROSS SECTIONS
 RAMP B**

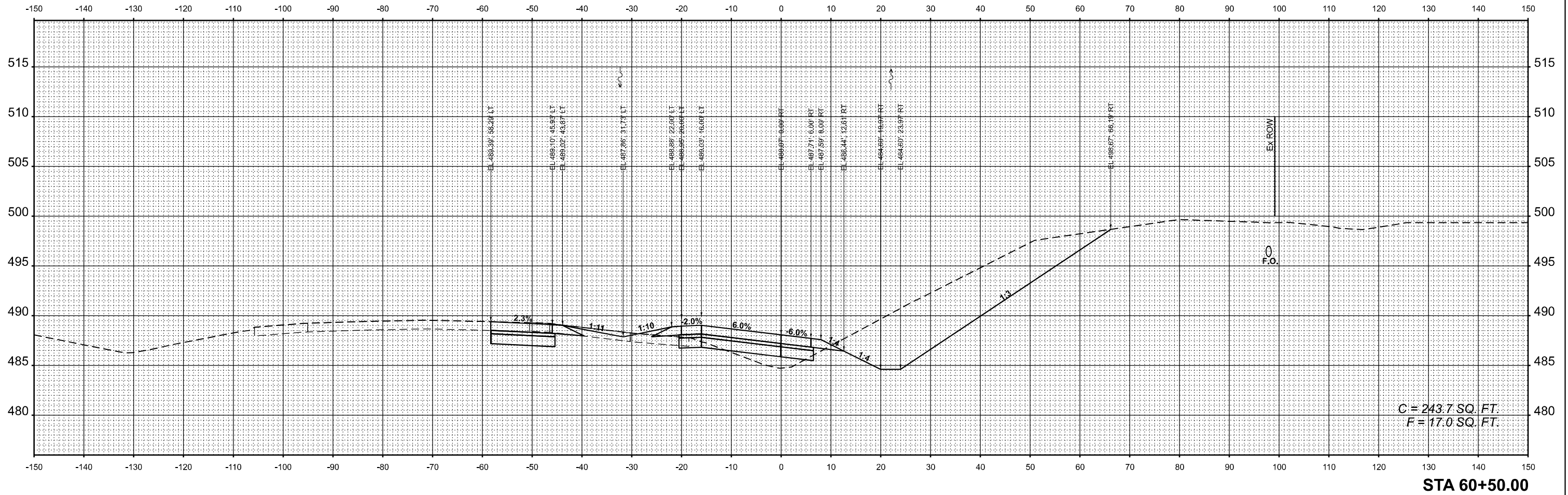
SCALE: 1"=10' SHEET OF SHEETS STA. TO STA.

F.A. I. RTE.	SECTION	COUNTY	TOTAL SHEETS	SHEET NO.
57	13, 13-2(N-1, TS-1); (41-3)HB2	JEFFERSON	787	703
CONTRACT NO. 78483				
ILLINOIS FED. AID PROJECT				

FINAL SURVEY NO.	SURVEYED PLOTTED TEMPLATE AREAS CHECKED	BY	DATE

ORIGINAL SURVEY NO.	SURVEYED PLOTTED TEMPLATE AREAS CHECKED	BY	DATE

MODEL: P1_rampB4 - 60+50.00 (Sheet)
 FILE NAME: p:\cadd\p1_rampB4.dwg



STA 60+50.00

USER NAME = Bitan Bond	DESIGNED -	REVISED -
	DRAWN -	REVISED -
PLOT SCALE = 0.16660000' / in.	CHECKED -	REVISED -
PLOT DATE = 11/15/2024	DATE -	REVISED -

STATE OF ILLINOIS
 DEPARTMENT OF TRANSPORTATION

CROSS SECTIONS
 RAMP B

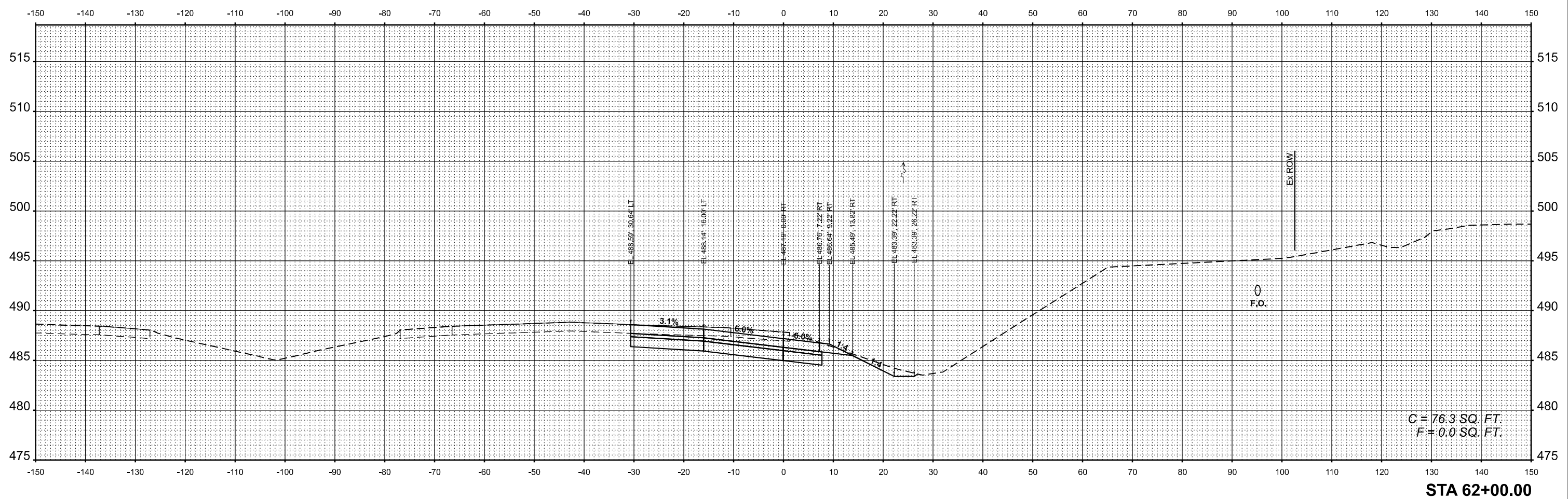
SCALE: 1"=10' SHEET OF SHEETS STA. TO STA.

F.A. I. RTE.	SECTION	COUNTY	TOTAL SHEETS	SHEET NO.
57	13, 13-2(N-1, TS-1); (41-3)HB2	JEFFERSON	787	707
CONTRACT NO. 78483				
		ILLINOIS	FED. AID PROJECT	

FINAL SURVEY NO.	SURVEYED	BY	DATE
	PLOTTED		
	TEMPLATE		
	AREAS CHECKED		

ORIGINAL SURVEY NO.	SURVEYED	BY	DATE
	PLOTTED		
	TEMPLATE		
	AREAS CHECKED		

MODEL: P1_rampB4 - 62+00.00 (Sheet)
 FILE NAME: p:\cadd\p1_rampB4.dwg



STA 62+00.00

USER NAME = Bitan Bond	DESIGNED -	REVISED -
	DRAWN -	REVISED -
PLOT SCALE = 0.16660000' / in.	CHECKED -	REVISED -
PLOT DATE = 11/15/2024	DATE -	REVISED -

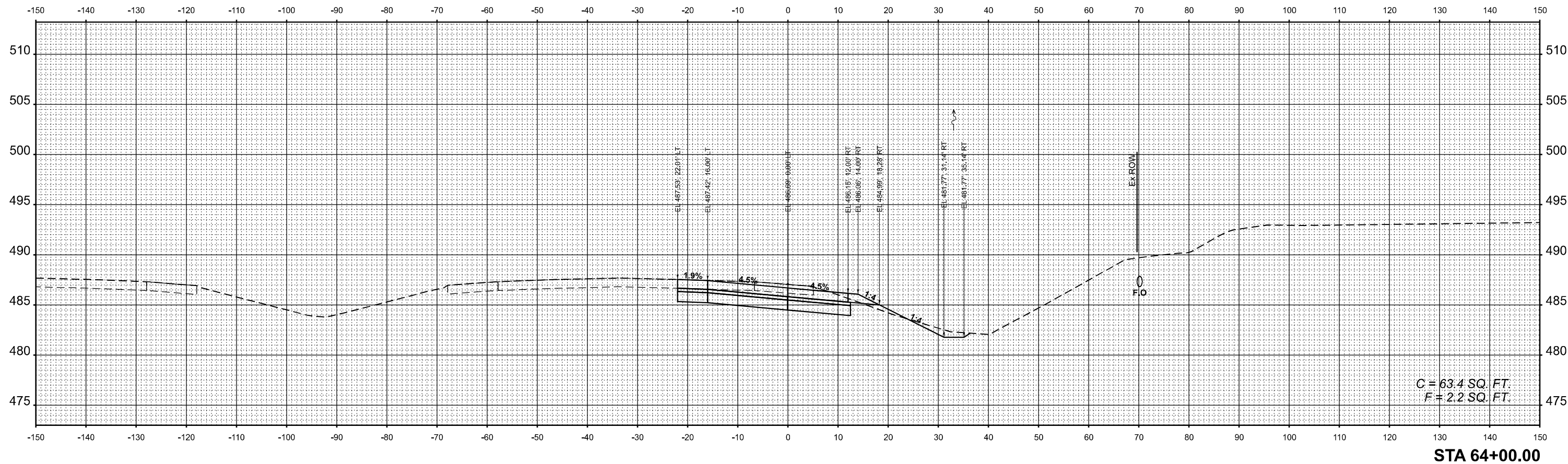
**STATE OF ILLINOIS
DEPARTMENT OF TRANSPORTATION**

**CROSS SECTIONS
RAMP B**

SCALE: 1"=10' SHEET OF SHEETS STA. TO STA.

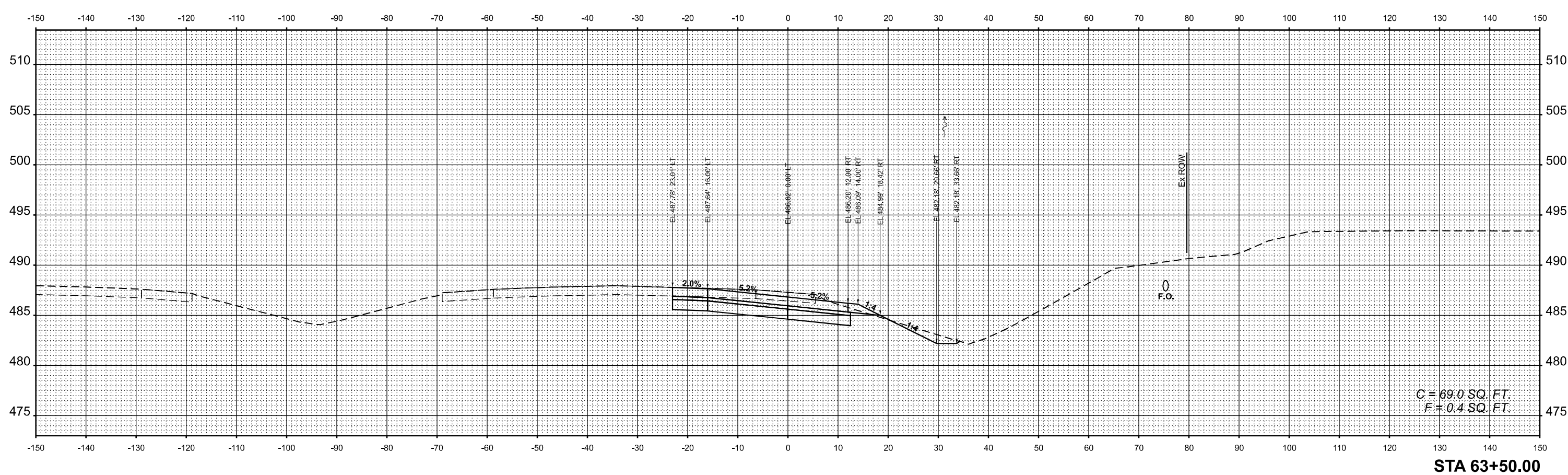
F.A.I. RTE.	SECTION	COUNTY	TOTAL SHEETS	SHEET NO.
57	13, 13-2(N-1, TS-1); (41-3)HB2	JEFFERSON	787	710
CONTRACT NO. 78483				
ILLINOIS FED. AID PROJECT				

FINAL SURVEY	SURVEYED	BY	DATE
NOTE BOOK	PLOTTED		
NO.	TEMPLATE		
	AREAS CHECKED		
	AREAS CHECKED		



STA 64+00.00

ORIGINAL SURVEY	SURVEYED	BY	DATE
NOTE BOOK	PLOTTED		
NO.	TEMPLATE		
	AREAS CHECKED		
	AREAS CHECKED		



STA 63+50.00

MODEL: P:_ramp\p4 - 63+50.00 (Sheet)
FILE NAME: p:_ramp\p4 - 63+50.00 (Sheet).dgn

USER NAME = Bitlan Bond	DESIGNED -	REVISED -
	DRAWN -	REVISED -
PLOT SCALE = 0.16660000' / in.	CHECKED -	REVISED -
PLOT DATE = 11/15/2024	DATE -	REVISED -

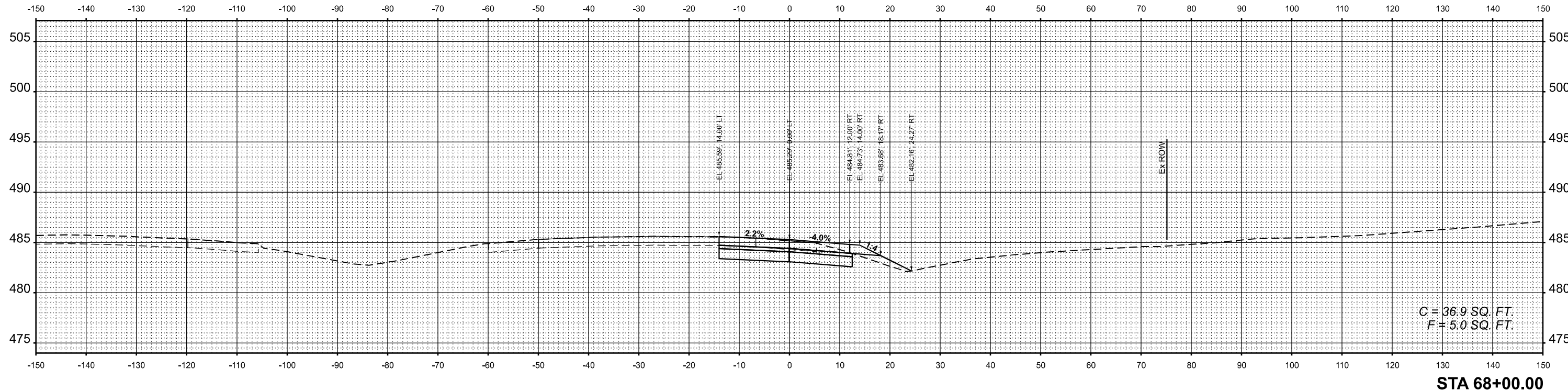
**STATE OF ILLINOIS
DEPARTMENT OF TRANSPORTATION**

**CROSS SECTIONS
RAMP B**

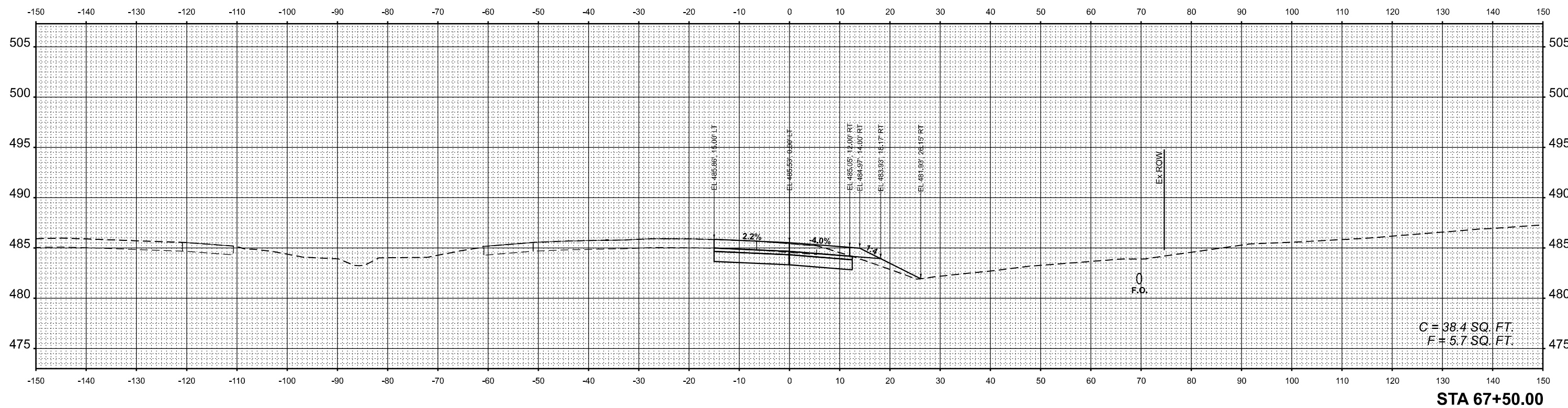
SCALE: 1"=10' SHEET OF SHEETS STA. TO STA.

F.A. I. RTE.	SECTION	COUNTY	TOTAL SHEETS	SHEET NO.
57	13, 13-2(N-1, TS-1); (41-3)H2	JEFFERSON	787	713
				CONTRACT NO. 78483
		ILLINOIS	FED. AID PROJECT	

DATE	
BY	
SURVEYED	
PLOTTED	
TEMPLATE	
NOTE BOOK	
AREAS CHECKED	
NO.	



DATE	
BY	
SURVEYED	
PLOTTED	
TEMPLATE	
NOTE BOOK	
AREAS CHECKED	
NO.	



MODEL: PL_RampB4 - 67+50.00 (Sheet)
FILE NAME: p:\cadd\p\campb\4 - 67+50.00 (Sheet)\DWG\67+50.00 RampB.dwg

USER NAME = Bitan Bond	DESIGNED -	REVISED -
	DRAWN -	REVISED -
PLOT SCALE = 0.16660000' / in.	CHECKED -	REVISED -
PLOT DATE = 11/15/2024	DATE -	REVISED -

STATE OF ILLINOIS
DEPARTMENT OF TRANSPORTATION

CROSS SECTIONS
RAMP B

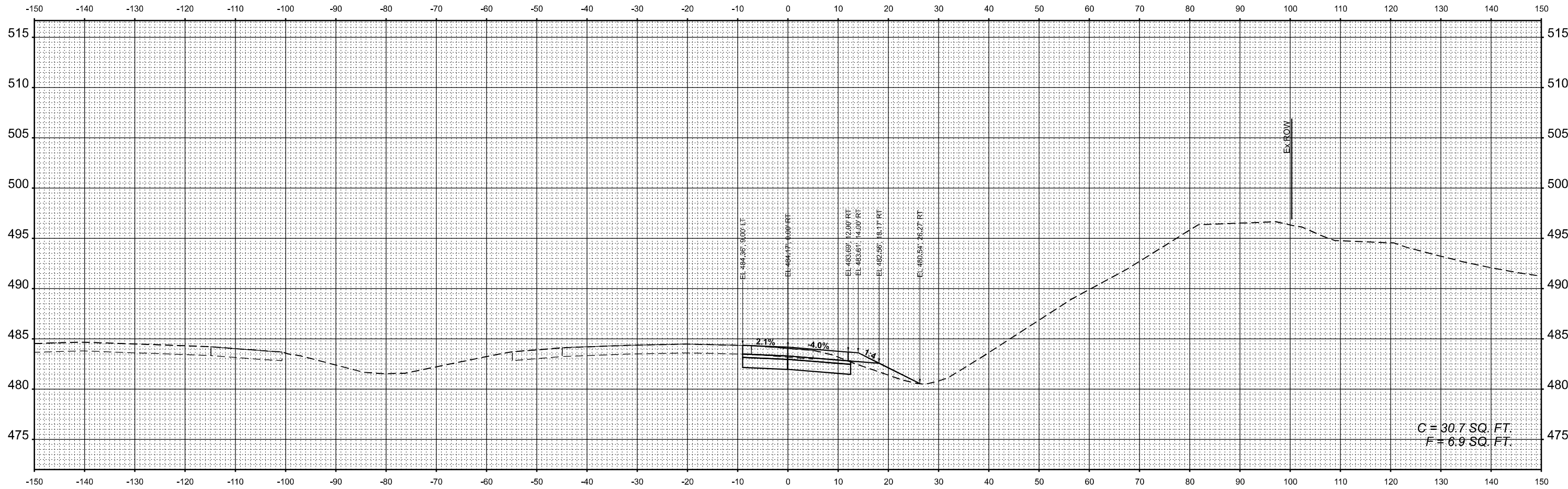
SCALE: 1"=10' SHEET OF SHEETS STA. TO STA.

F.A. I. RTE.	SECTION	COUNTY	TOTAL SHEETS	SHEET NO.
57	13, 13-2(N-1, TS-1); (41-3)HB2	JEFFERSON	787	717
CONTRACT NO. 78483				
ILLINOIS FED. AID PROJECT				

FINAL SURVEY NO.	SURVEYED PLOTTED TEMPLATE AREAS CHECKED	BY	DATE

ORIGINAL SURVEY NO.	SURVEYED PLOTTED TEMPLATE AREAS CHECKED	BY	DATE

MODEL: PR_RampB4 - 70+50.00 (Sheet)
 FILE NAME: z:\cadd\project\13-13-2(N-1, TS-1)\13-13-2(N-1, TS-1)_RAMPB.dgn



STA 70+50.00

USER NAME = Bitan Bond	DESIGNED -	REVISED -
	DRAWN -	REVISED -
PLOT SCALE = 0.16660000' / in.	CHECKED -	REVISED -
PLOT DATE = 11/15/2024	DATE -	REVISED -

STATE OF ILLINOIS
 DEPARTMENT OF TRANSPORTATION

CROSS SECTIONS
 RAMP B

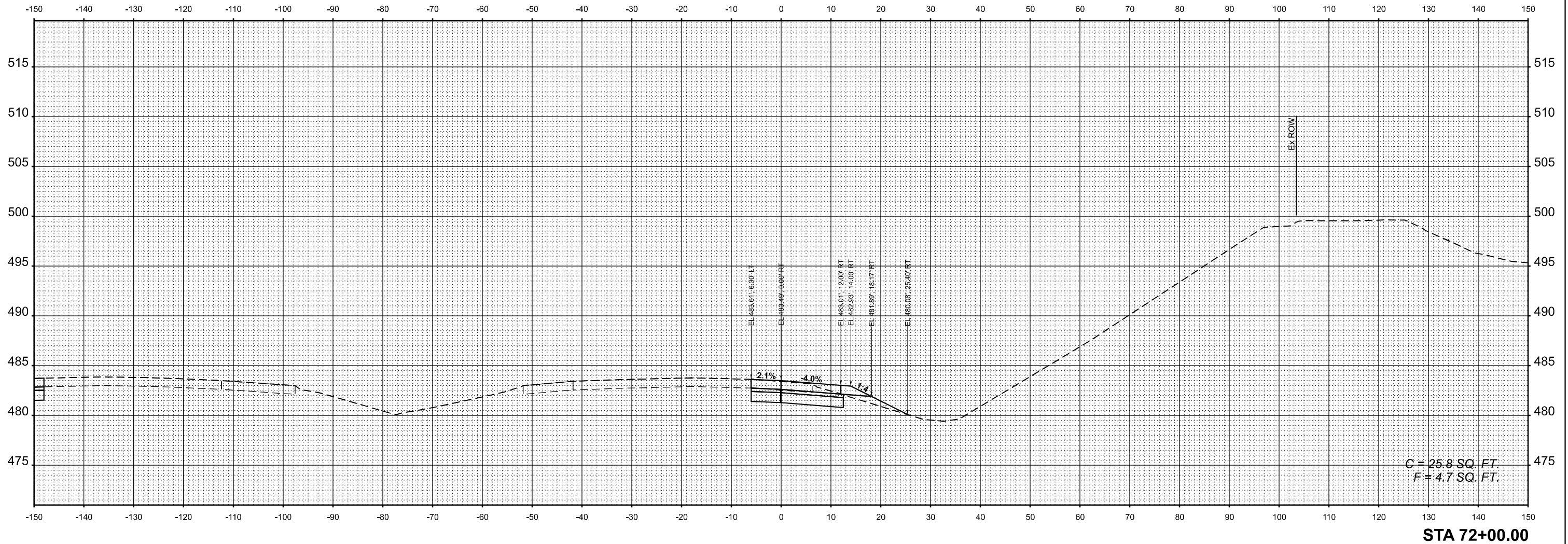
SCALE: 1"=10' SHEET OF SHEETS STA. TO STA.

F.A. I. RTE.	SECTION	COUNTY	TOTAL SHEETS	SHEET NO.
57	13, 13-2(N-1, TS-1); (41-3)HB2	JEFFERSON	787	721
CONTRACT NO. 78483				
ILLINOIS		FED. AID PROJECT		

FINAL SURVEY NO.	SURVEYED	BY	DATE
	PLOTTED		
	TEMPLATE		
	AREAS CHECKED		

ORIGINAL SURVEY NO.	SURVEYED	BY	DATE
	PLOTTED		
	TEMPLATE		
	AREAS CHECKED		

MODEL: P1_RampB4 - 72+00.00 (Sheet)
 FILE NAME: p:\cadd\p1_ramp_b4.dwg



STA 72+00.00

USER NAME = Bitan Bond	DESIGNED -	REVISED -
PLOT SCALE = 0.16660000' / in.	DRAWN -	REVISED -
PLOT DATE = 11/15/2024	CHECKED -	REVISED -
	DATE -	REVISED -

STATE OF ILLINOIS
 DEPARTMENT OF TRANSPORTATION

CROSS SECTIONS
 RAMP B

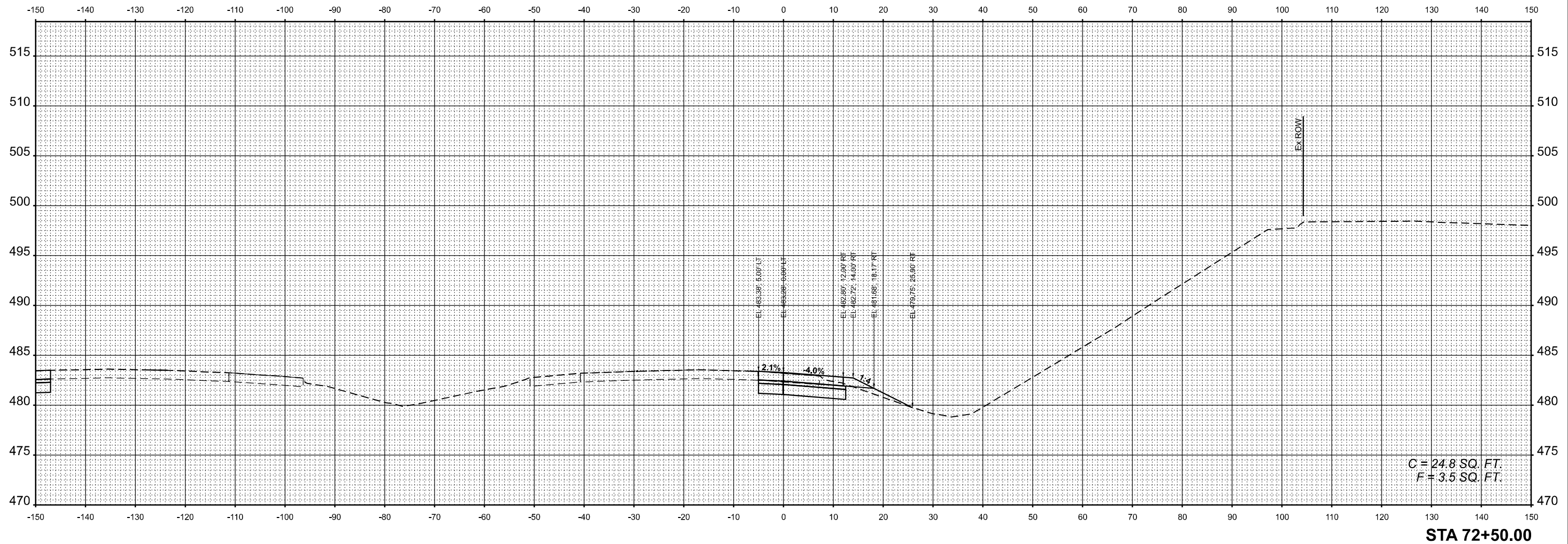
SCALE: 1"=10' SHEET OF SHEETS STA. TO STA.

F.A. I. RTE.	SECTION	COUNTY	TOTAL SHEETS	SHEET NO.
57	13, 13-2(N-1, TS-1); (41-3)HB2	JEFFERSON	787	724
CONTRACT NO. 78483				
ILLINOIS FED. AID PROJECT				

FINAL SURVEY NO.	SURVEYED PLOTTED AREAS CHECKED	BY	DATE

ORIGINAL SURVEY NO.	SURVEYED PLOTTED AREAS CHECKED	BY	DATE

MODEL: P1_rampB1 - 72+50.00 (Sheet)
 FILE NAME: p:\cadd\p1_rampB1.dwg



STA 72+50.00

USER NAME = Bitan Bond	DESIGNED -	REVISED -
PLOT SCALE = 0.16660000' / in.	DRAWN -	REVISED -
PLOT DATE = 11/15/2024	CHECKED -	REVISED -
	DATE -	REVISED -

STATE OF ILLINOIS
 DEPARTMENT OF TRANSPORTATION

CROSS SECTIONS
 RAMP B

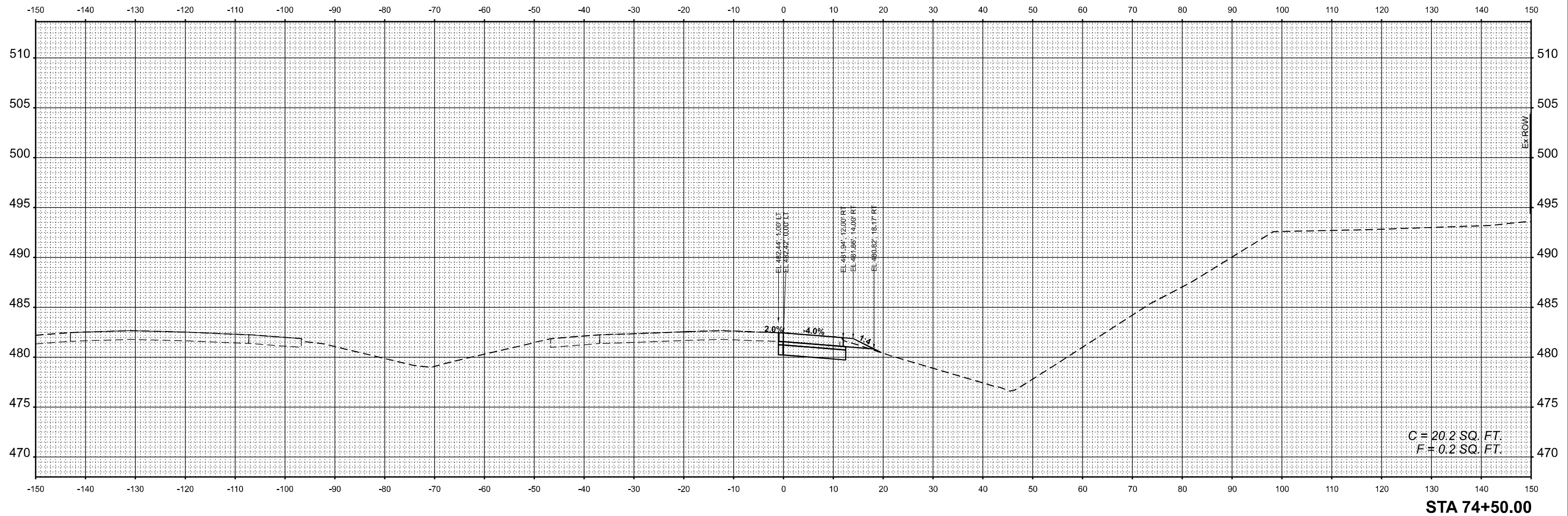
SCALE: 1"=10' SHEET OF SHEETS STA. TO STA.

F.A. I. RTE.	SECTION	COUNTY	TOTAL SHEETS	SHEET NO.
57	13, 13-2(N-1, TS-1); (41-3)HB2	JEFFERSON	787	725
CONTRACT NO. 78483				
ILLINOIS FED. AID PROJECT				

FINAL SURVEY NO.	SURVEYED AREAS CHECKED	BY	DATE

ORIGINAL SURVEY NO.	SURVEYED AREAS CHECKED	BY	DATE

MODEL: P1_RampB1 - 74+50.00 [Sheet]
 FILE NAME: p:\cadd\p1_rampb1.dwg



USER NAME = Bitan Bond	DESIGNED -	REVISED -
PLOT SCALE = 0.16660000' / in.	DRAWN -	REVISED -
PLOT DATE = 11/15/2024	CHECKED -	REVISED -
	DATE -	REVISED -

STATE OF ILLINOIS
 DEPARTMENT OF TRANSPORTATION

CROSS SECTIONS
 RAMP B

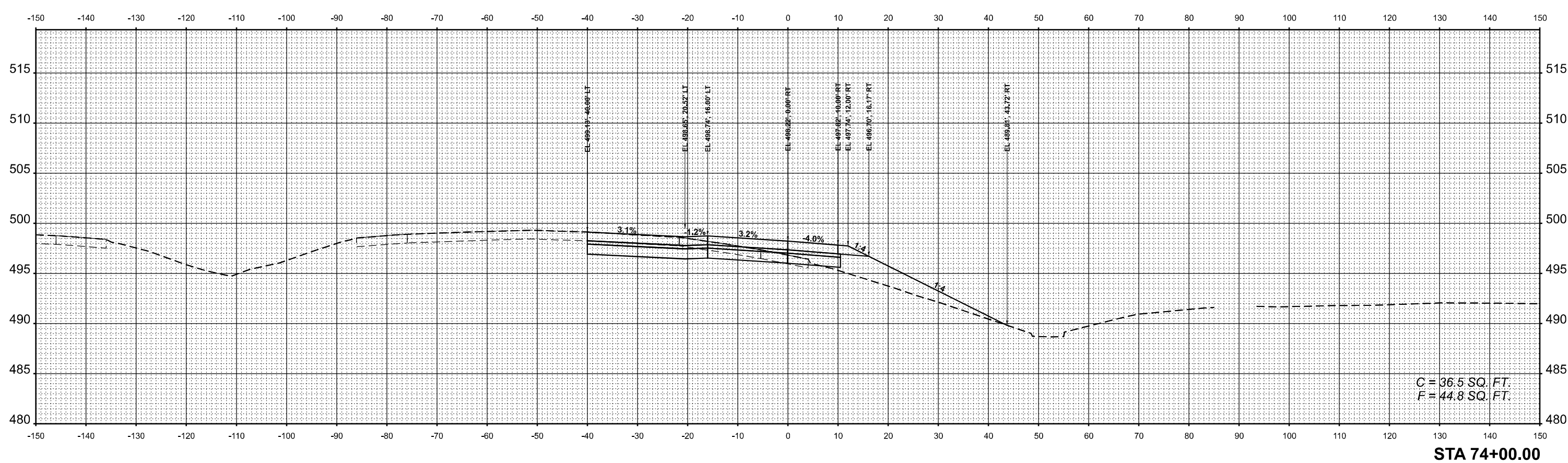
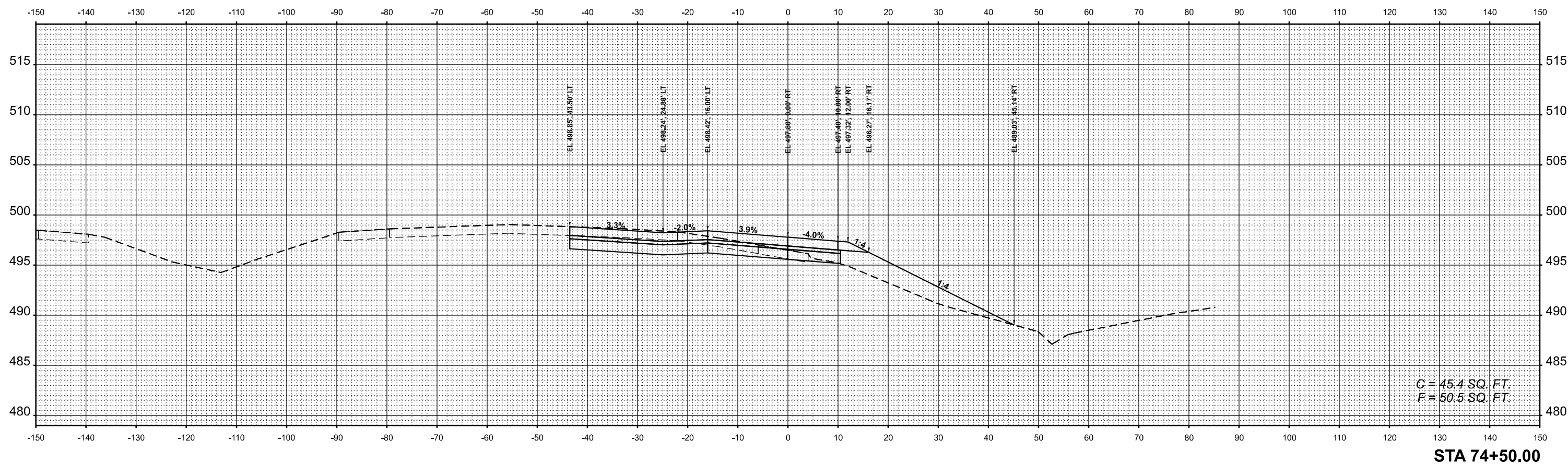
SCALE: 1"=10' SHEET OF SHEETS STA. TO STA.

F.A. I. RTE.	SECTION	COUNTY	TOTAL SHEETS	SHEET NO.
57	13, 13-2(N-1, TS-1); (41-3)HB2	JEFFERSON	787	729
CONTRACT NO. 78483				
ILLINOIS FED. AID PROJECT				

DATE	
BY	
FINAL SURVEY	SURVEYED
NOTE BOOK	PLOTTED
NO.	TEMPLATE
	AREAS CHECKED
	AREAS CHECKED

DATE	
BY	
ORIGINAL SURVEY	SURVEYED
NOTE BOOK	PLOTTED
NO.	TEMPLATE
	AREAS CHECKED
	AREAS CHECKED

MODEL: PR_RampC - 74+00.00 (Sheet)
 FILE NAME: p:\cadd\p\pr\74+00.00\Drawings\DOT\200660-40060100\Sheet\07946-Set1.us_RAMP_C.dgn



USER NAME =	Bitlan Bond	DESIGNED -	REVISD -
		DRAWN -	REVISD -
PLOT SCALE =	0.16660000' / in.	CHECKED -	REVISD -
PLOT DATE =	11/15/2024	DATE -	REVISD -

STATE OF ILLINOIS
 DEPARTMENT OF TRANSPORTATION

CROSS SECTIONS
 RAMP C

SCALE: 1"=10' SHEET OF SHEETS STA. TO STA.

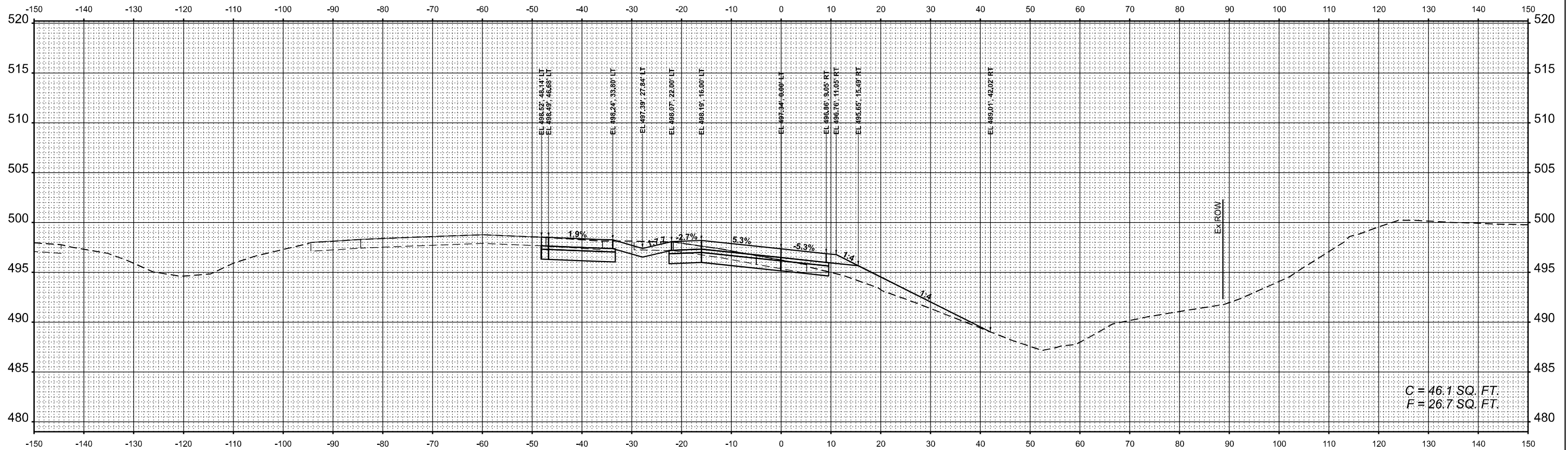
F.A. I. RTE.	SECTION	COUNTY	TOTAL SHEETS	SHEET NO.
57	13, 13-2(N-1, TS- 1); (41 -3)HB2	JEFFERSON	787	735
CONTRACT NO. 78483				
ILLINOIS		FED. AID PROJECT		

FINAL SURVEY NO.	SURVEYED PLOTTED TEMPLATE AREAS CHECKED	BY	DATE

ORIGINAL SURVEY NO.	SURVEYED PLOTTED TEMPLATE AREAS CHECKED	BY	DATE

MODEL: PFI_RampC - 75+00.00 (Sheet)

FILE NAME: p:\cadd\pfi_rampc\pfi_rampc.dwg



STA 75+00.00

USER NAME = Bitan Bond	DESIGNED -	REVISED -
PLOT SCALE = 0.16660000' / in.	DRAWN -	REVISED -
PLOT DATE = 11/15/2024	CHECKED -	REVISED -
	DATE -	REVISED -

STATE OF ILLINOIS
DEPARTMENT OF TRANSPORTATION

CROSS SECTIONS
RAMP C

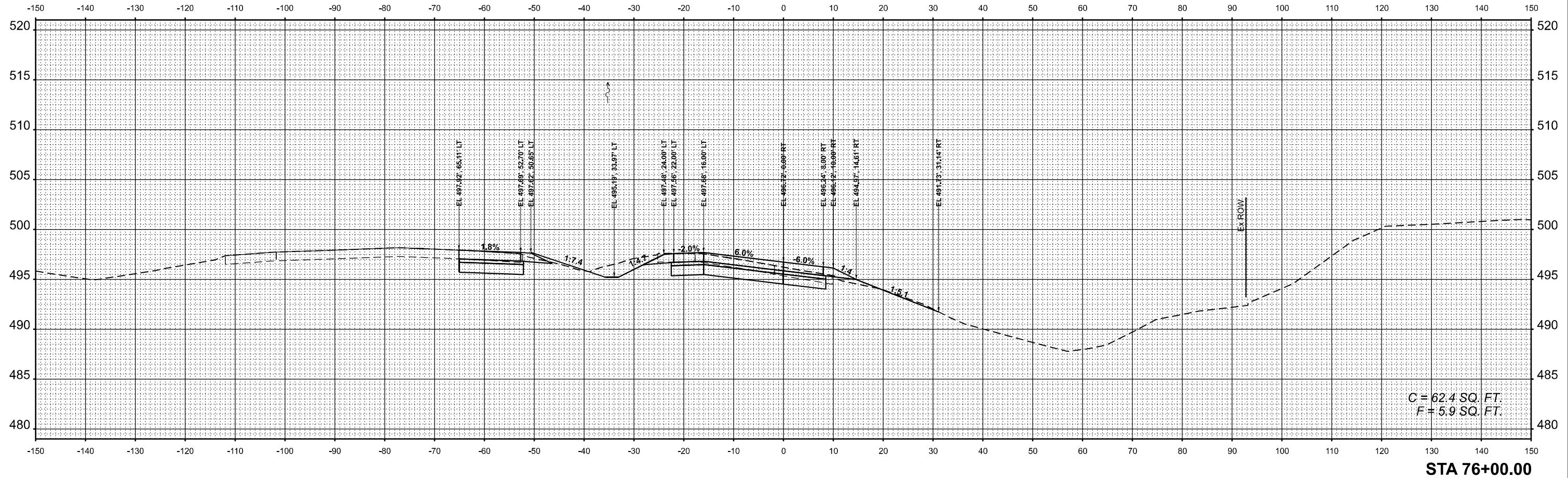
SCALE: 1"=10' SHEET OF SHEETS STA. TO STA.

F.A. I. RTE.	SECTION	COUNTY	TOTAL SHEETS	SHEET NO.
57	13, 13-2(N-1, TS-1); (41-3)HB2	JEFFERSON	787	736
CONTRACT NO. 78483				
ILLINOIS FED. AID PROJECT				

FINAL SURVEY NO.	SURVEYED PLOTTED TEMPLATE AREAS CHECKED	BY	DATE

ORIGINAL SURVEY NO.	SURVEYED PLOTTED TEMPLATE AREAS CHECKED	BY	DATE

MODEL: PFI_RampC - 76+00.00 (Sheet)
 FILE NAME: p:\cadd\pfi_rampc\pfi_rampc.dwg



STA 76+00.00

USER NAME = Bitan Bond	DESIGNED -	REVISED -
PLOT SCALE = 0.16660000' / in.	DRAWN -	REVISED -
PLOT DATE = 11/15/2024	CHECKED -	REVISED -
	DATE -	REVISED -

**STATE OF ILLINOIS
DEPARTMENT OF TRANSPORTATION**

**CROSS SECTIONS
RAMP C**

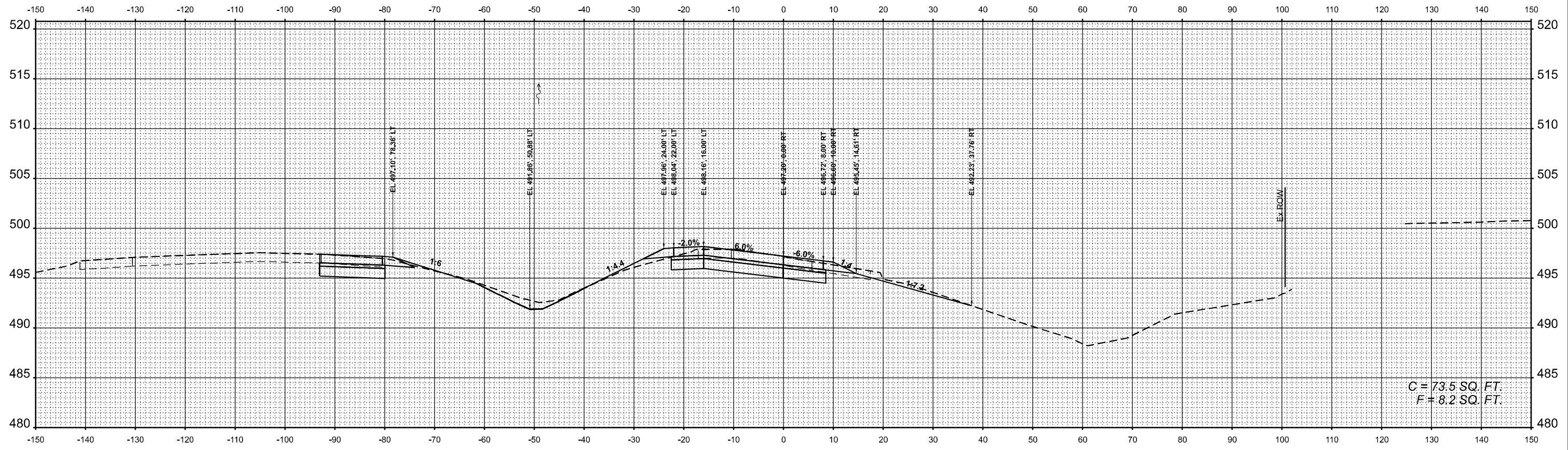
SCALE: 1"=10' SHEET OF SHEETS STA. TO STA.

F.A. I. RTE.	SECTION	COUNTY	TOTAL SHEETS	SHEET NO.
57	13, 13-2(N-1, TS-1); (41-3)HB2	JEFFERSON	787	738
CONTRACT NO. 78483				
ILLINOIS FED. AID PROJECT				

FINAL SURVEY NO.	SURVEYED PLOTTED TEMPLATE AREAS CHECKED	BY	DATE

ORIGINAL SURVEY NO.	SURVEYED PLOTTED TEMPLATE AREAS CHECKED	BY	DATE

MODEL: PR_RampC - 77+00.00 (Sheet)
 FILE NAME: p:\cadd\p\p\cadd\77+00.00\SheetC\Drawings\DOT\200860-408601\9\SheetC\77+00.00_RampC.dgn



C = 73.5 SQ. FT.
 F = 8.2 SQ. FT.

STA 77+00.00

USER NAME = Bitan Bond	DESIGNED -	REVISED -
PLOT SCALE = 0.16660000' / in.	DRAWN -	REVISED -
PLOT DATE = 11/15/2024	CHECKED -	REVISED -
	DATE -	REVISED -

**STATE OF ILLINOIS
 DEPARTMENT OF TRANSPORTATION**

**CROSS SECTIONS
 RAMP C**

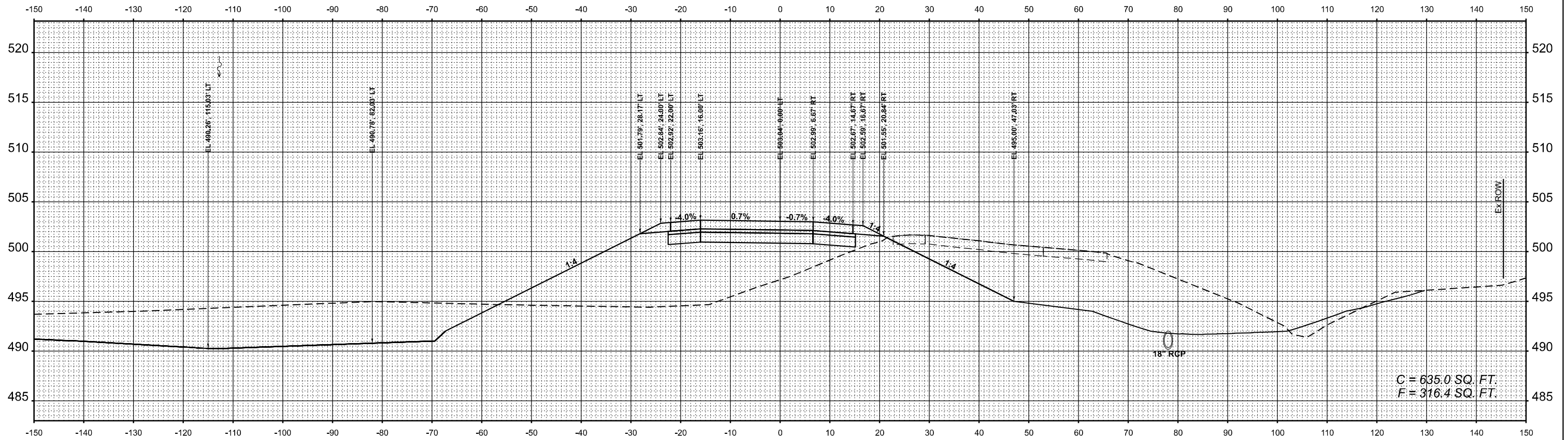
SCALE: 1"=10' SHEET OF SHEETS STA. TO STA.

F.A. I. RTE.	SECTION	COUNTY	TOTAL SHEETS	SHEET NO.
57	13, 13-2(N-1, TS-1); (41-3)HB2	JEFFERSON	787	740
CONTRACT NO.			78483	
ILLINOIS		FED. AID PROJECT		

FINAL SURVEY	SURVEYED	BY	DATE
NOTE BOOK	PLOTTED		
NO.	TEMPLATE		
	AREAS CHECKED		

ORIGINAL SURVEY	SURVEYED	BY	DATE
NOTE BOOK	PLOTTED		
NO.	TEMPLATE		
	AREAS CHECKED		

MODEL: PR_RampC - 79+50.00 (Sheet)
 FILE NAME: z:\cadd\p\pr\2024\11\15\115033\115033.dwg



STA 79+50.00

USER NAME = Bitlan Bond	DESIGNED -	REVISED -
	DRAWN -	REVISED -
PLOT SCALE = 0.16660000' / in.	CHECKED -	REVISED -
PLOT DATE = 11/15/2024	DATE -	REVISED -

**STATE OF ILLINOIS
DEPARTMENT OF TRANSPORTATION**

**CROSS SECTIONS
RAMP C**

SCALE: 1"=10' SHEET OF SHEETS STA. TO STA.

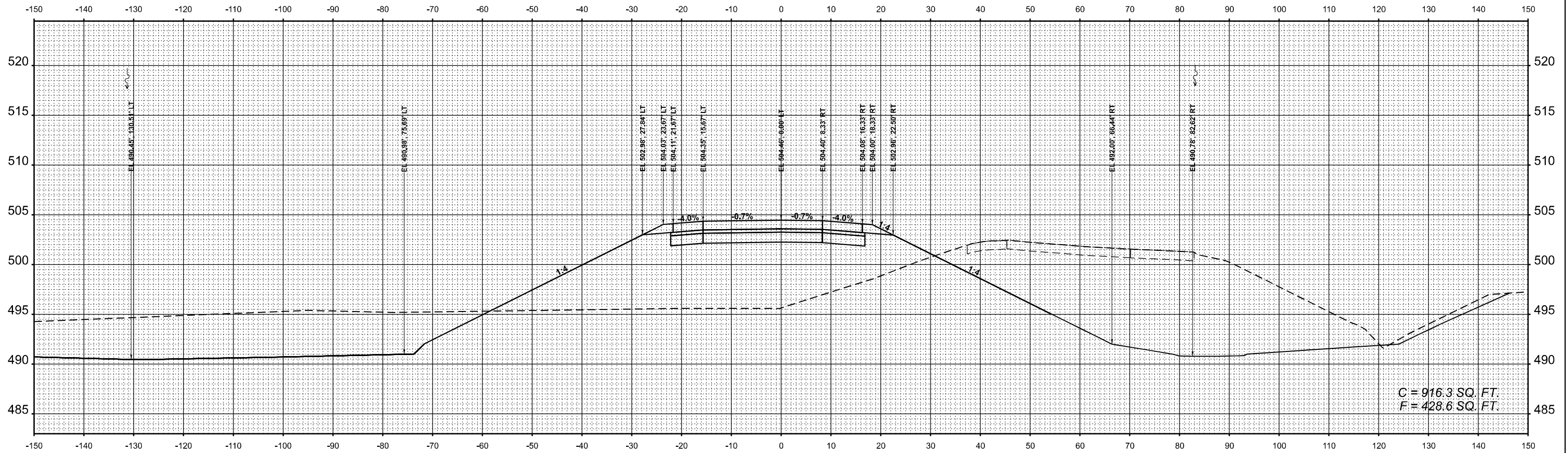
F.A. I. RTE.	SECTION	COUNTY	TOTAL SHEETS	SHEET NO.
57	13, 13-2(N-1, TS-1); (41-3)HB2	JEFFERSON	787	743
CONTRACT NO. 78483				
		ILLINOIS	FED. AID PROJECT	

FINAL SURVEY NO.	SURVEYED PLOTTED AREAS CHECKED	BY	DATE

ORIGINAL SURVEY NO.	SURVEYED PLOTTED AREAS CHECKED	BY	DATE

MODEL: P1_RampC - 80+00.00 (Sheet)

FILE NAME: p:\cadd\p1_rampc\111524\111524.dwg



STA 80+00.00

USER NAME = Bitan Bond	DESIGNED -	REVISED -
PLOT SCALE = 0.16660000' / in.	DRAWN -	REVISED -
PLOT DATE = 11/15/2024	CHECKED -	REVISED -
	DATE -	REVISED -

STATE OF ILLINOIS
DEPARTMENT OF TRANSPORTATION

CROSS SECTIONS
RAMP C

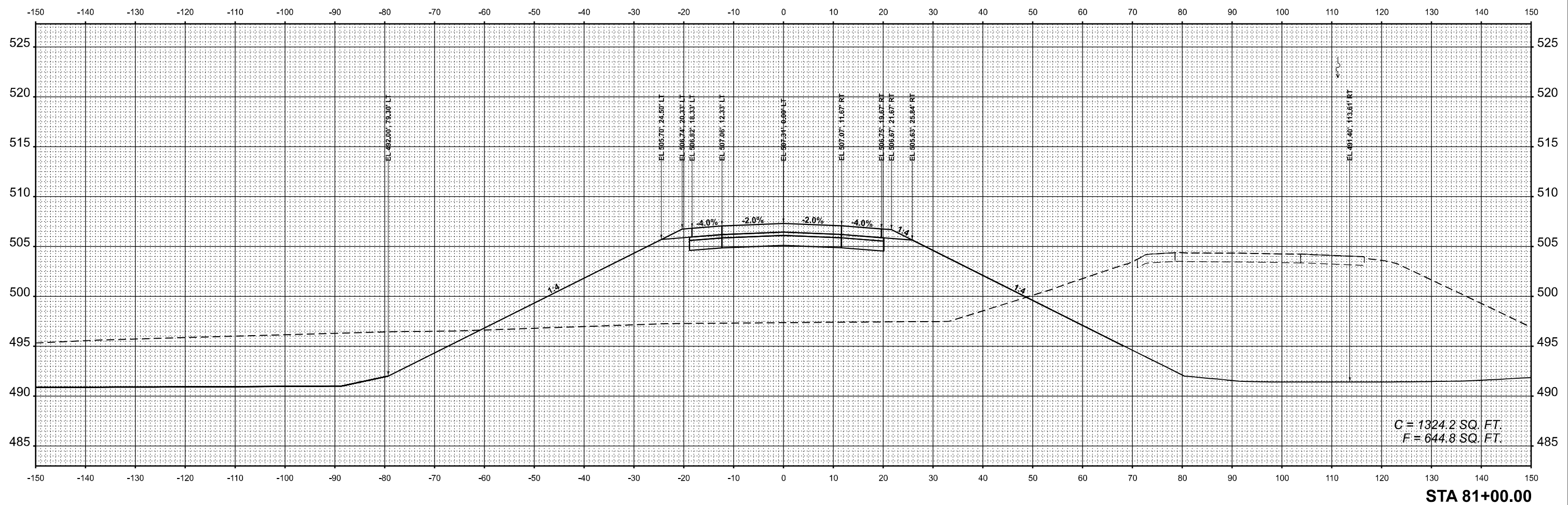
SCALE: 1"=10' SHEET OF SHEETS STA. TO STA.

F.A. I. RTE.	SECTION	COUNTY	TOTAL SHEETS	SHEET NO.
57	13, 13-2(N-1, TS-1); (41-3)HB2	JEFFERSON	787	744
CONTRACT NO. 78483				
ILLINOIS		FED. AID PROJECT		

FINAL SURVEY NO.	SURVEYED PLOTTED AREAS CHECKED	BY	DATE

ORIGINAL SURVEY NO.	SURVEYED PLOTTED AREAS CHECKED	BY	DATE

MODEL: P1_RampC - 81+00.00 (Sheet)
 FILE NAME: p:\cadd\p1_rampc\81+00.00\Drawings\17200080-4086010\Sheet\07848SetH_us_RAMP_C.dgn



USER NAME = Bitan Bond	DESIGNED -	REVISED -
	DRAWN -	REVISED -
PLOT SCALE = 0.16660000' / in.	CHECKED -	REVISED -
PLOT DATE = 11/15/2024	DATE -	REVISED -

**STATE OF ILLINOIS
 DEPARTMENT OF TRANSPORTATION**

**CROSS SECTIONS
 RAMP C**

SCALE: 1"=10' SHEET OF SHEETS STA. TO STA.

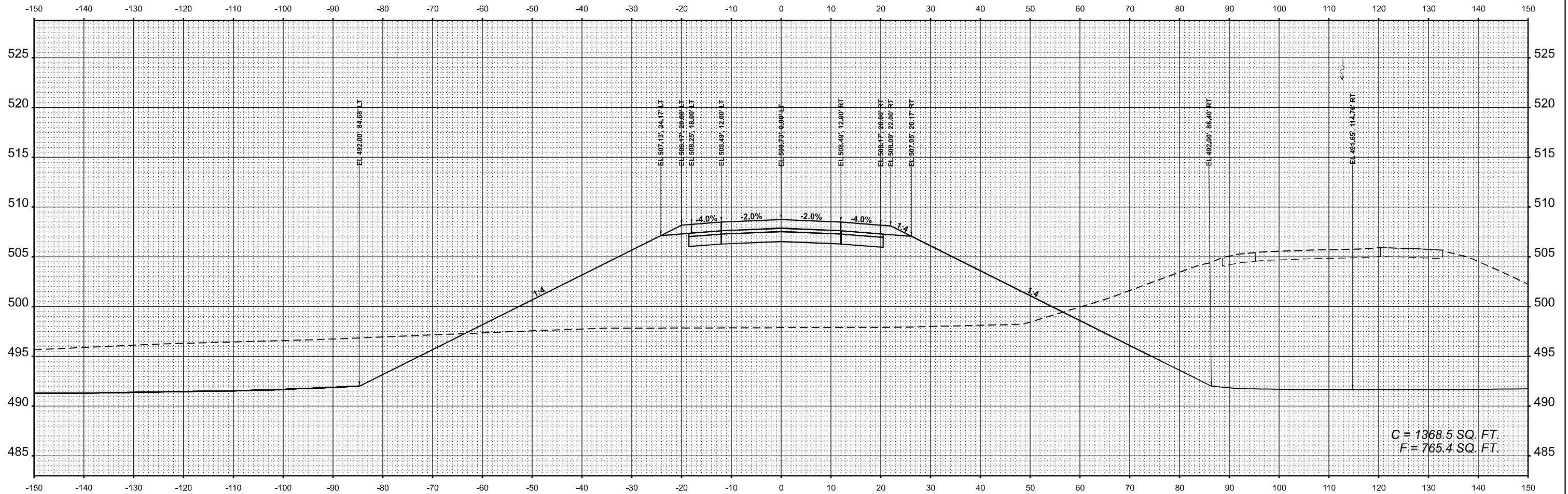
F.A. I. RTE.	SECTION	COUNTY	TOTAL SHEETS	SHEET NO.
57	13, 13-2(N-1, TS-1); (41-3)H2	JEFFERSON	787	746
CONTRACT NO. 78483				
ILLINOIS FED. AID PROJECT				

FINAL SURVEY NO.	SURVEYED	BY	DATE
	PLOTTED		
	TEMPLATE		
	AREAS CHECKED		

ORIGINAL SURVEY NO.	SURVEYED	BY	DATE
	PLOTTED		
	TEMPLATE		
	AREAS CHECKED		

MODEL: P1_RampC - 81+50.00 (Sheet)

FILE NAME: p:\cadd\p1_rampc\81+50.00\Drawings\DOT\200860-00860101\Sheet\078485.dwg



C = 1368.5 SQ. FT.
F = 765.4 SQ. FT.

STA 81+50.00

USER NAME = Bitan Bond	DESIGNED -	REVISED -
	DRAWN -	REVISED -
PLOT SCALE = 0.16660000' / in.	CHECKED -	REVISED -
PLOT DATE = 11/15/2024	DATE -	REVISED -

STATE OF ILLINOIS
DEPARTMENT OF TRANSPORTATION

CROSS SECTIONS
RAMP C

SCALE: 1"=10' SHEET OF SHEETS STA. TO STA.

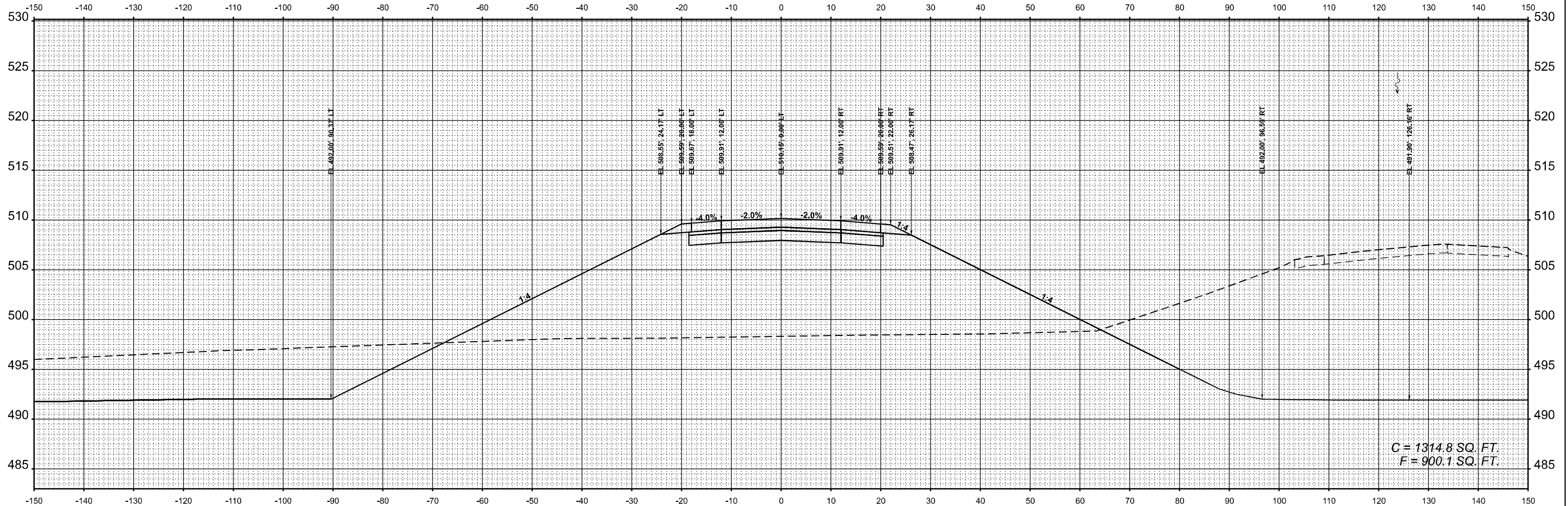
F.A. I. RTE.	SECTION	COUNTY	TOTAL SHEETS	SHEET NO.
57	13, 13-2(N-1, TS-1); (41-3)H2	JEFFERSON	787	747
CONTRACT NO. 78483				
ILLINOIS		FED. AID PROJECT		

FINAL SURVEY NO.	SURVEYED BY	DATE
NOTE BOOK	PLOTTED	
AREAS CHECKED	TEMPLATE	
	AREAS CHECKED	

ORIGINAL SURVEY NO.	SURVEYED BY	DATE
NOTE BOOK	PLOTTED	
AREAS CHECKED	TEMPLATE	
	AREAS CHECKED	

MODEL: P1_RampC - 82+00.00 (Sheet)

FILE NAME: p:\cadd\p1_rampc\p1_rampc.dwg



C = 1314.8 SQ. FT.
F = 900.1 SQ. FT.

STA 82+00.00

USER NAME = Bitan Bond	DESIGNED -	REVISED -
	DRAWN -	REVISED -
PLOT SCALE = 0.16660000' / in.	CHECKED -	REVISED -
PLOT DATE = 11/15/2024	DATE -	REVISED -

STATE OF ILLINOIS
DEPARTMENT OF TRANSPORTATION

CROSS SECTIONS
RAMP C

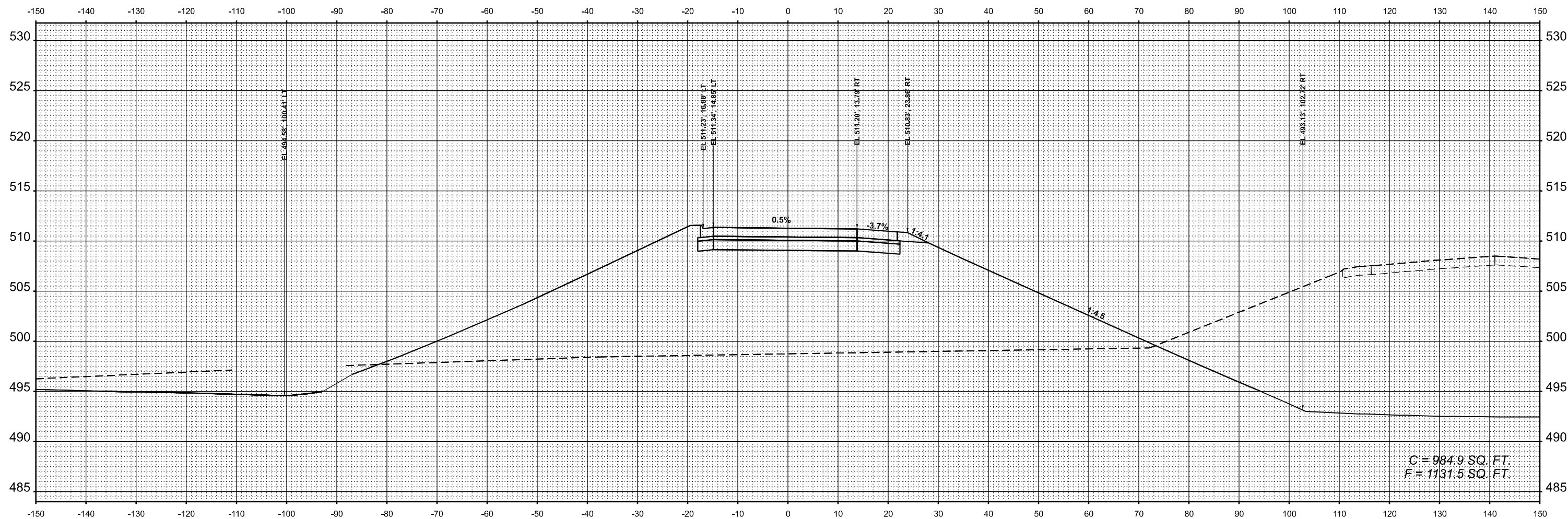
SCALE: 1"=10' SHEET OF SHEETS STA. TO STA.

F.A. I. RTE.	SECTION	COUNTY	TOTAL SHEETS	SHEET NO.
57	13, 13-2(N-1, TS-1); (41-3)HB2	JEFFERSON	787	748
CONTRACT NO. 78483				
ILLINOIS FED. AID PROJECT				

FINAL SURVEY	SURVEYED	BY	DATE
NOTE BOOK	PLOTTED		
NO.	TEMPLATE		
	AREAS CHECKED		
	AREAS CHECKED		

ORIGINAL SURVEY	SURVEYED	BY	DATE
NOTE BOOK	PLOTTED		
NO.	TEMPLATE		
	AREAS CHECKED		
	AREAS CHECKED		

MODEL: P1_RampC - 82+50.00 (Sheet)
 FILE NAME: p:\cadd\p1_rampc\p1_rampc.dwg



STA 82+50.00

USER NAME = Bitan Bond	DESIGNED -	REVISED -
PLOT SCALE = 0.16660000' / in.	DRAWN -	REVISED -
PLOT DATE = 11/15/2024	CHECKED -	REVISED -
	DATE -	REVISED -

STATE OF ILLINOIS
 DEPARTMENT OF TRANSPORTATION

CROSS SECTIONS
 RAMP C

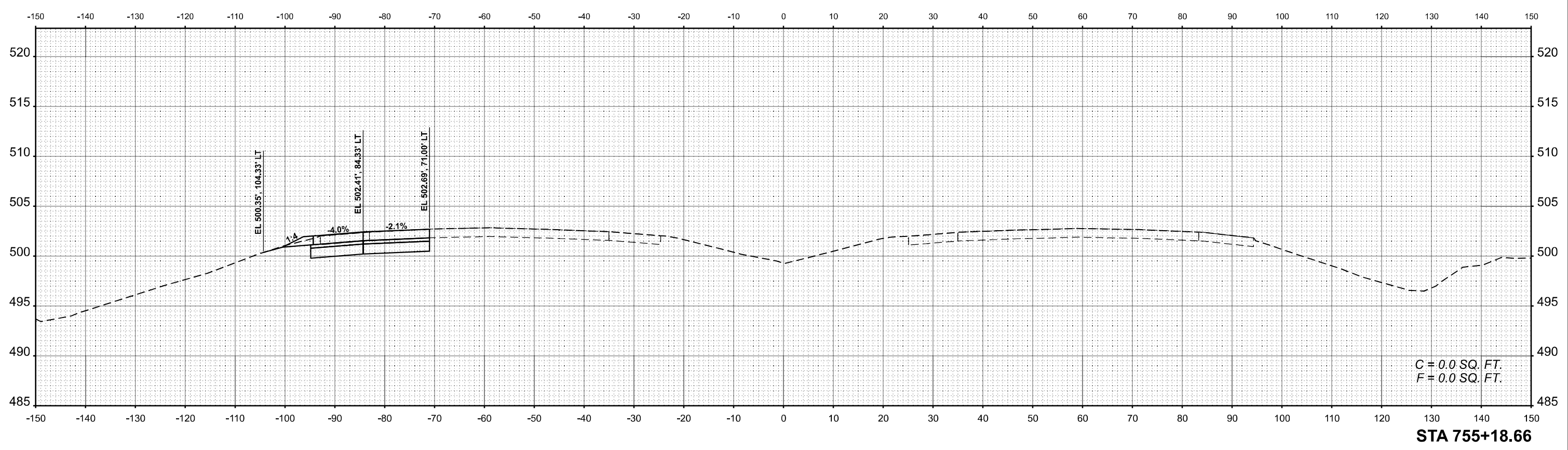
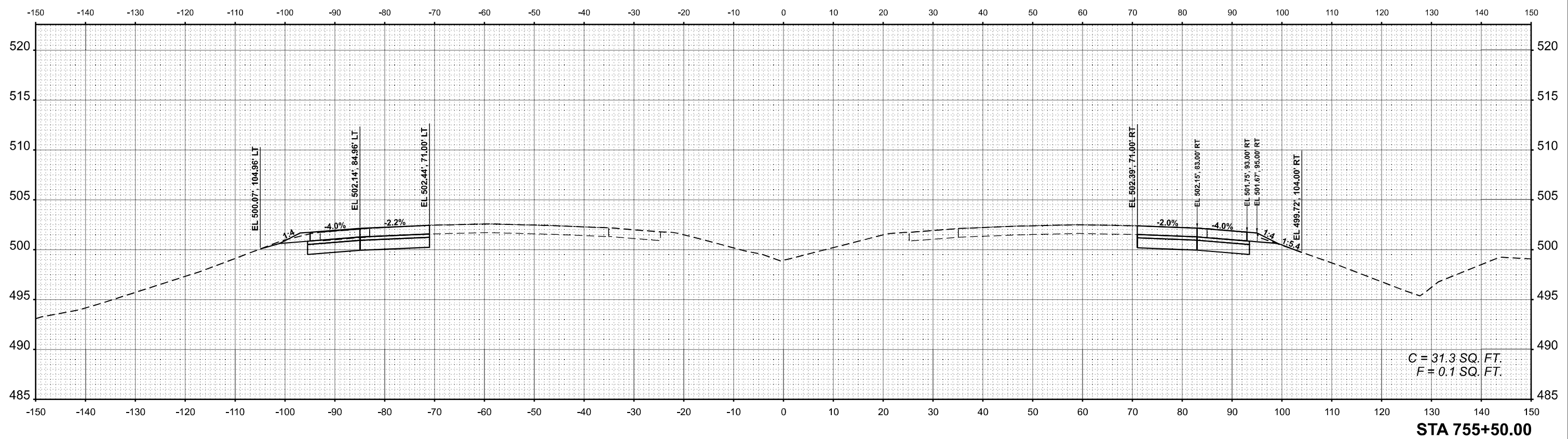
SCALE: 1"=10' SHEET OF SHEETS STA. TO STA.

F.A. I. RTE.	SECTION	COUNTY	TOTAL SHEETS	SHEET NO.
57	13, 13-2(N-1, TS-1); (41-3)H82	JEFFERSON	787	749
CONTRACT NO. 78483				
ILLINOIS FED. AID PROJECT				

FINAL SURVEY NO.	SURVEYED	BY	DATE
NOTE BOOK	PLOTTED		
AREAS CHECKED	TEMPLATE		
	AREAS		

ORIGINAL SURVEY NO.	SURVEYED	BY	DATE
NOTE BOOK	PLOTTED		
AREAS CHECKED	TEMPLATE		
	AREAS		

MODEL: EX_1774 - 755+18.66 RA (Sheet)
 FILE NAME: j:\working\p\2024\11\15\111524\111524.dgn



USER NAME = Bitan Bond	DESIGNED -	REVISED -
	DRAWN -	REVISED -
PLOT SCALE = 0.1666000' / in.	CHECKED -	REVISED -
PLOT DATE = 11/15/2024	DATE -	REVISED -

**STATE OF ILLINOIS
DEPARTMENT OF TRANSPORTATION**

**CROSS SECTIONS
I-57 / 64**

SCALE: 1"=10' SHEET OF SHEETS STA. TO STA.

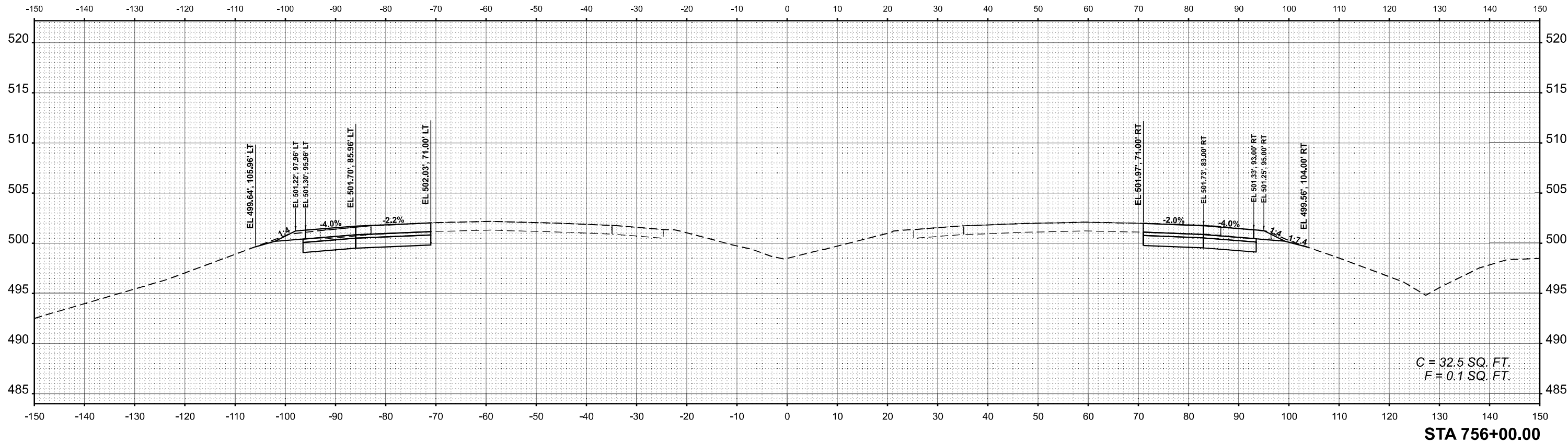
F.A.I. RTE.	SECTION	COUNTY	TOTAL SHEETS	SHEET NO.
57	13, 13-2 (N-1, TS -1) ; (41 -3)HB2	JEFFERSON	787	771
CONTRACT NO. 78483				
ILLINOIS FED. AID PROJECT				

FINAL SURVEY	SURVEYED	BY	DATE
NOTE BOOK	PLOTTED		
NO.	TEMPLATE		
	AREAS CHECKED		

ORIGINAL SURVEY	SURVEYED	BY	DATE
NOTE BOOK	PLOTTED		
NO.	TEMPLATE		
	AREAS CHECKED		

MODEL: EX_15764 - 756+00.00 RA (Sheet)

FILE NAME: j:\work\15764\15764.dwg



USER NAME = Bitan Bond	DESIGNED -	REVISED -
	DRAWN -	REVISED -
PLOT SCALE = 0.16660000' / in.	CHECKED -	REVISED -
PLOT DATE = 11/15/2024	DATE -	REVISED -

**STATE OF ILLINOIS
DEPARTMENT OF TRANSPORTATION**

**CROSS SECTIONS
I-57 / 64**

SCALE: 1"=10' SHEET OF SHEETS STA. TO STA.

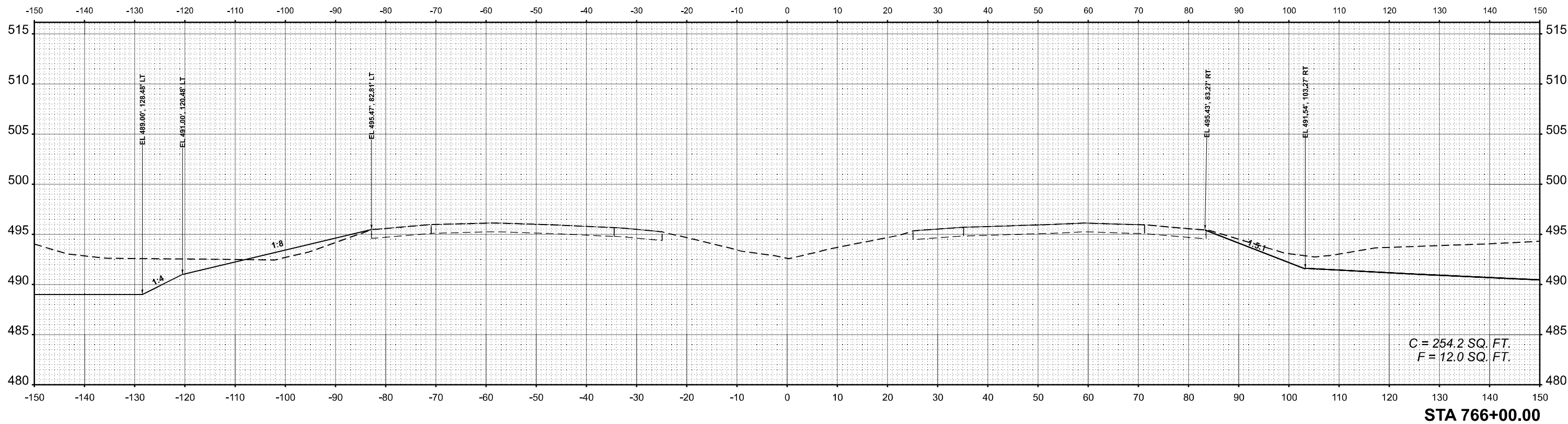
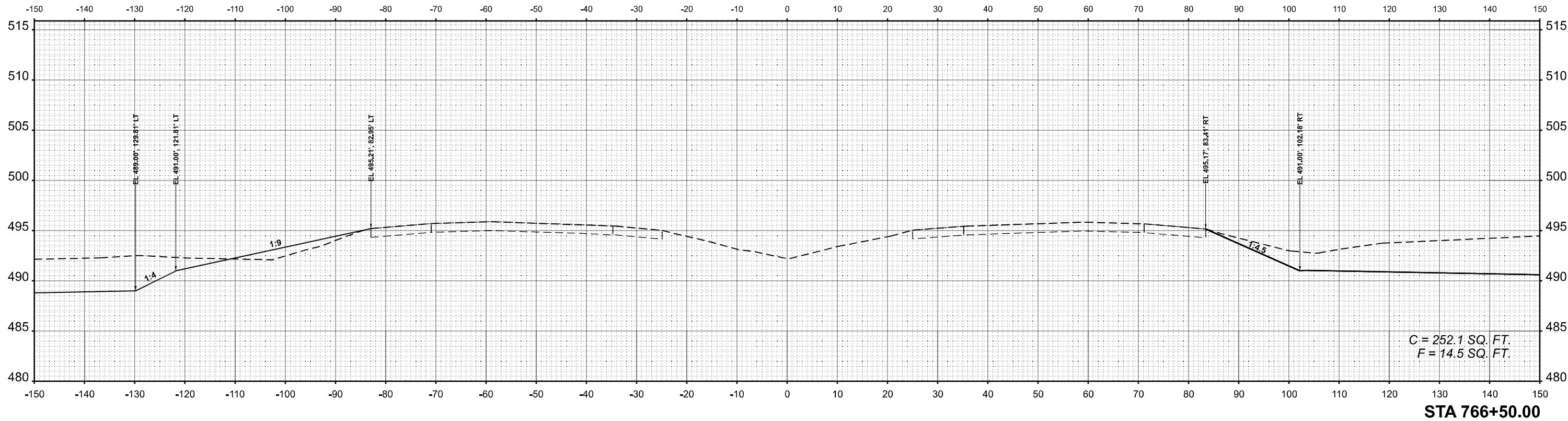
F.A. I. RTE.	SECTION	COUNTY	TOTAL SHEETS	SHEET NO.
57	13, 13-2(N-1, TS-1); (41-3)HB2	JEFFERSON	787	772
CONTRACT NO. 78483				
ILLINOIS		FED. AID PROJECT		

FINAL SURVEY	SURVEYED	BY	DATE
NOTE BOOK	PLOTTED		
NO.	TEMPLATE		
	AREAS CHECKED		

ORIGINAL SURVEY	SURVEYED	BY	DATE
NOTE BOOK	PLOTTED		
NO.	TEMPLATE		
	AREAS CHECKED		

MODEL: EX_1765 - 766+00.00 R4 (Sheet)

FILE NAME: j:\work\1765\1765-766+00.00 R4.dwg



USER NAME = Bitan Bond	DESIGNED -	REVISED -
	DRAWN -	REVISED -
PLOT SCALE = 0.16660000' / in.	CHECKED -	REVISED -
PLOT DATE = 11/15/2024	DATE -	REVISED -

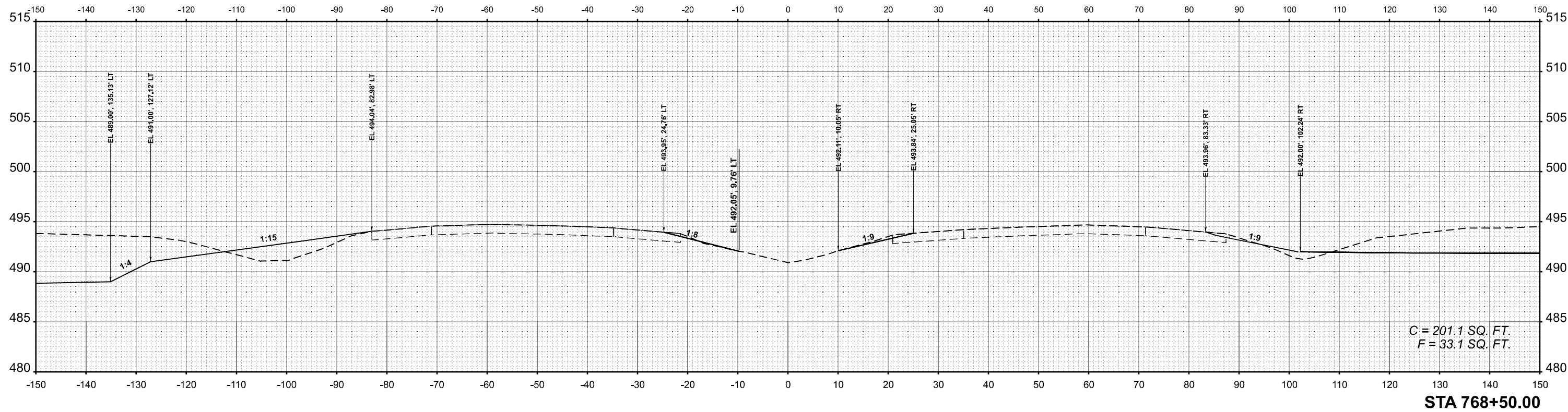
STATE OF ILLINOIS
DEPARTMENT OF TRANSPORTATION

CROSS SECTIONS
I-57 / 64

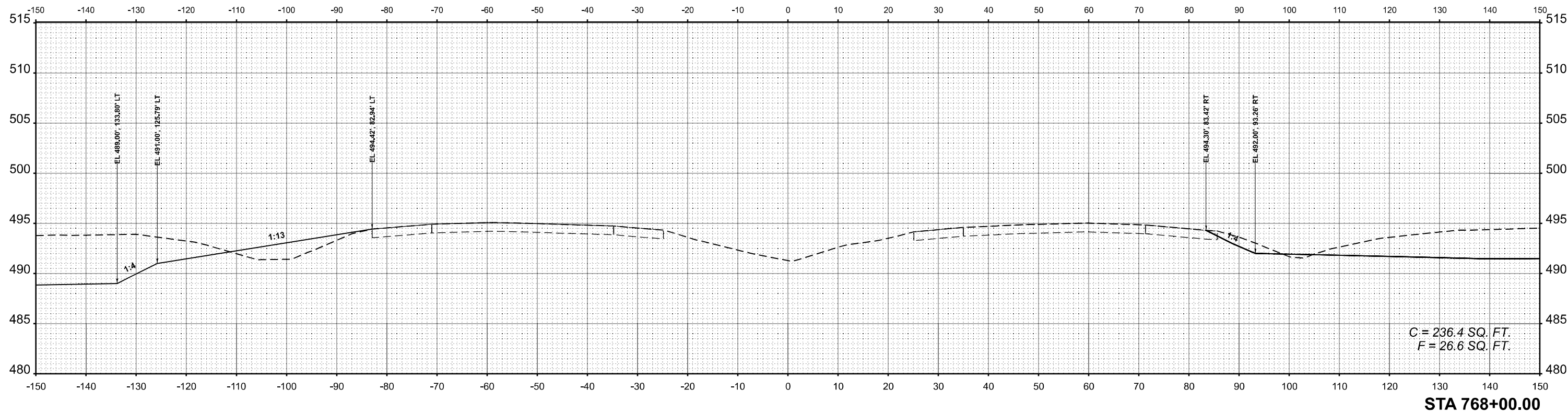
SCALE: 1"=10' SHEET OF SHEETS STA. TO STA.

F.A.I. RTE.	SECTION	COUNTY	TOTAL SHEETS	SHEET NO.
57	13, 13-2(N-1, TS-1); (41-3)HBZ	JEFFERSON	787	773
CONTRACT NO. 78483				
ILLINOIS		FED. AID PROJECT		

FINAL SURVEY	SURVEYED	BY	DATE
NOTE BOOK	PLOTTED		
NO.	AREAS CHECKED		



ORIGINAL SURVEY	SURVEYED	BY	DATE
NOTE BOOK	PLOTTED		
NO.	AREAS CHECKED		



MODEL: EX_15765 - 768+00.00 RA (Sheet)
FILE NAME: j:\work\15765\15765.dwg

USER NAME = Bitan Bond	DESIGNED -	REVISED -
PLOT SCALE = 0.16660000' / in.	DRAWN -	REVISED -
PLOT DATE = 11/15/2024	CHECKED -	REVISED -
	DATE -	REVISED -

STATE OF ILLINOIS
DEPARTMENT OF TRANSPORTATION

CROSS SECTIONS
I-57 / 64

SCALE: 1"=10' SHEET OF SHEETS STA. TO STA.

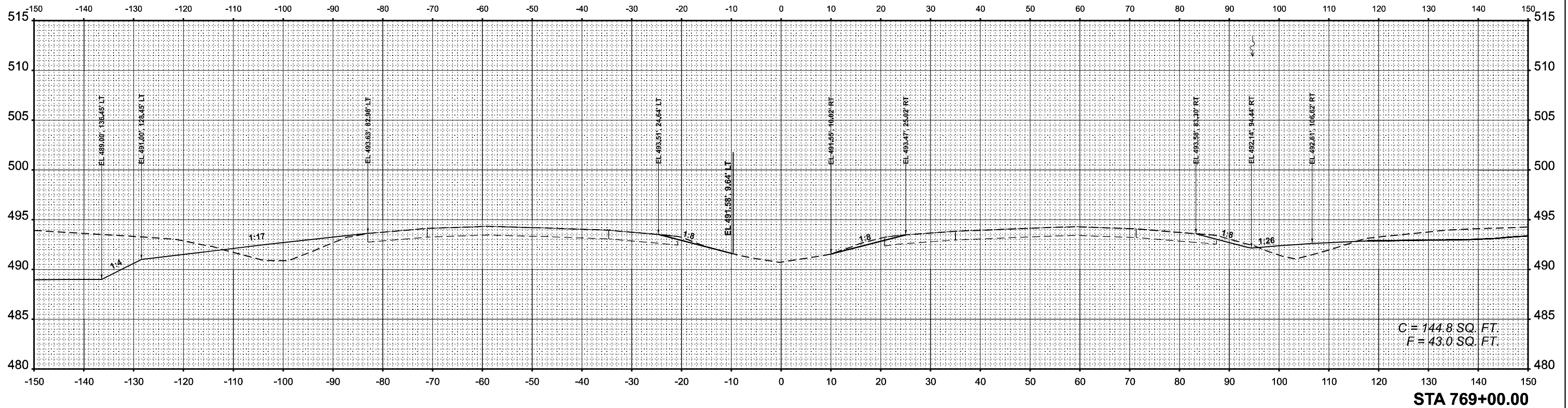
F.A. I. RTE.	SECTION	COUNTY	TOTAL SHEETS	SHEET NO.
57	13, 13-2(N-1, TS-1); (41-3)HB2	JEFFERSON	787	775
CONTRACT NO. 78483				
ILLINOIS FED. AID PROJECT				

FINAL SURVEY NO.	SURVEYED PLOTTED	BY	DATE
	NOTE BOOK		
	AREAS CHECKED		

ORIGINAL SURVEY NO.	SURVEYED PLOTTED	BY	DATE
	NOTE BOOK		
	AREAS CHECKED		

MODEL: EX_15765 - 769+00.00 R4 (Sheet)

FILE NAME: j:\work\15765\15765.dwg



STA 769+00.00

USER NAME = Bitan Bond	DESIGNED -	REVISED -
	DRAWN -	REVISED -
PLOT SCALE = 0.16660000' / in.	CHECKED -	REVISED -
PLOT DATE = 11/15/2024	DATE -	REVISED -

STATE OF ILLINOIS
DEPARTMENT OF TRANSPORTATION

CROSS SECTIONS
I-57 / 64

SCALE: 1"=10' SHEET OF SHEETS STA. TO STA.

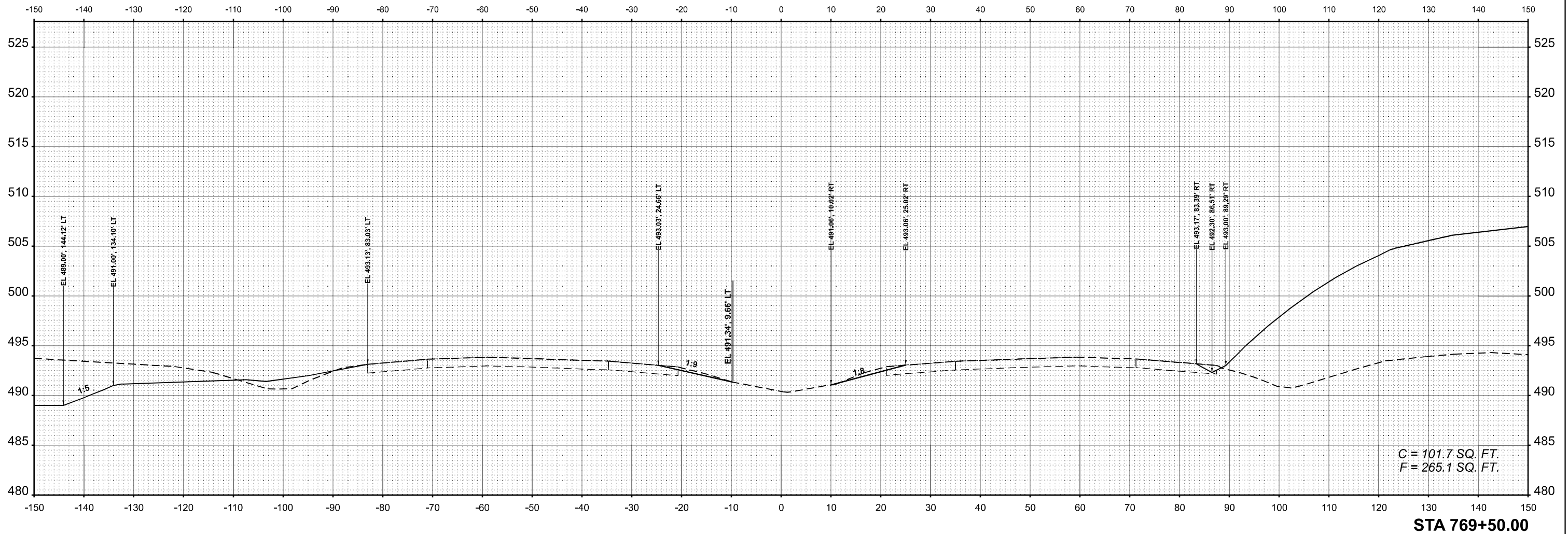
F.A. I. RTE.	SECTION	COUNTY	TOTAL SHEETS	SHEET NO.
57	13, 13-2(N-1, TS -1); (41-3)HB2	JEFFERSON	787	776
CONTRACT NO. 78483				
ILLINOIS		FED. AID PROJECT		

FINAL SURVEY	SURVEYED	BY	DATE
NOTE BOOK	PLOTTED		
NO.	TEMPLATE		
	AREAS		
	CHECKED		

ORIGINAL SURVEY	SURVEYED	BY	DATE
NOTE BOOK	PLOTTED		
NO.	TEMPLATE		
	AREAS		
	CHECKED		

MODEL: EX_15765 - 789+50.00 RA (Sheet)

FILE NAME: p:\work\15765\15765.dwg



STA 769+50.00

USER NAME = Bitan Bond	DESIGNED -	REVISED -
PLOT SCALE = 0.16660000' / in.	DRAWN -	REVISED -
PLOT DATE = 11/15/2024	CHECKED -	REVISED -
	DATE -	REVISED -

STATE OF ILLINOIS
DEPARTMENT OF TRANSPORTATION

CROSS SECTIONS
I-57 / 64

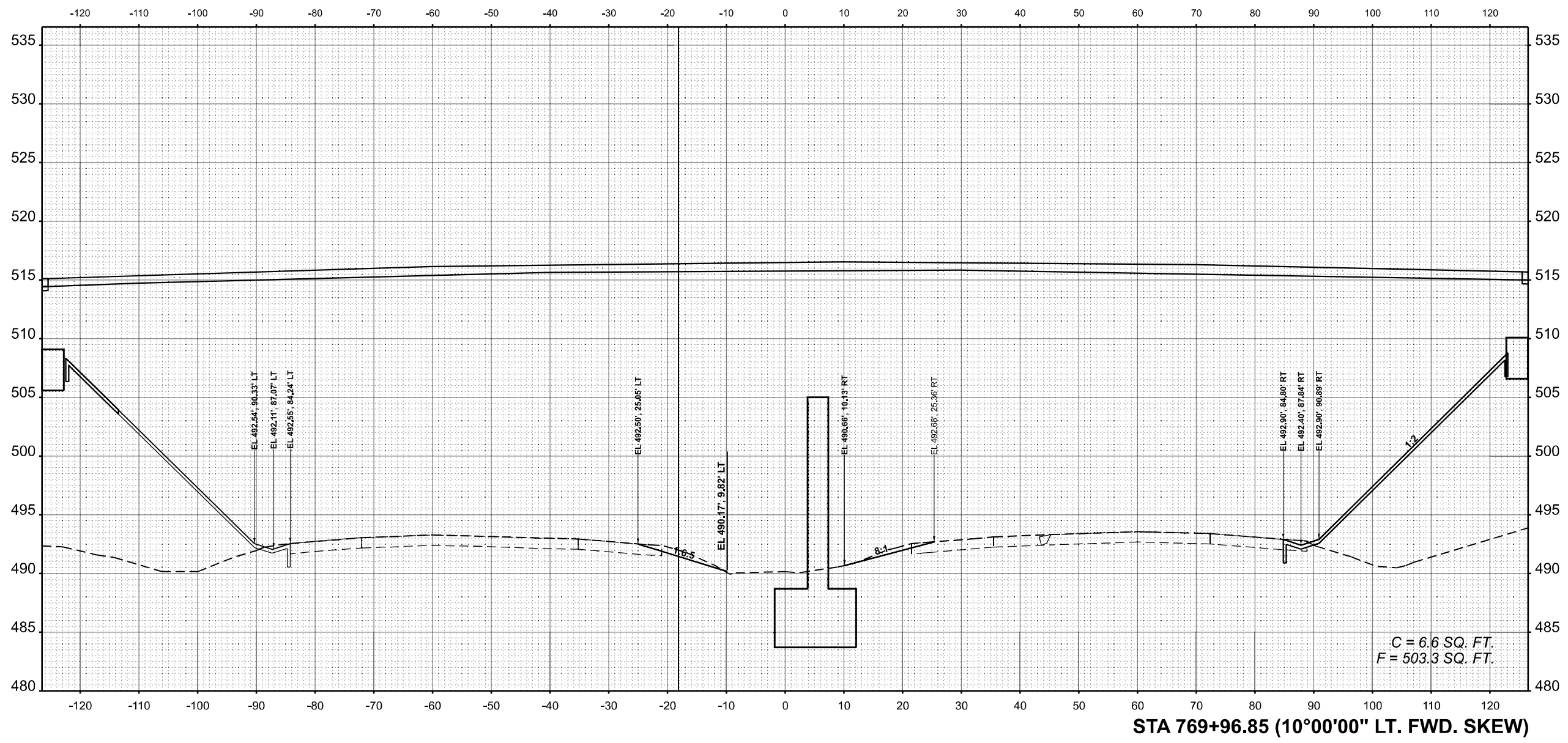
SCALE: 1"=10' SHEET OF SHEETS STA. TO STA.

F.A. I. RTE.	SECTION	COUNTY	TOTAL SHEETS	SHEET NO.
57	13, 13-2(N-1, TS -1); (41-3)HB2	JEFFERSON	787	777
CONTRACT NO. 78483				
ILLINOIS		FED. AID PROJECT		

FINAL SURVEY NO.	SURVEYED	BY	DATE
	PLOTTED		
	TEMPLATE		
	AREAS CHECKED		

ORIGINAL SURVEY NO.	SURVEYED	BY	DATE
	PLOTTED		
	TEMPLATE		
	AREAS CHECKED		

MODEL: EX_16767 - 769+96.85 RA (Sheet)
 FILE NAME: p:\work\16767\16767.dwg



STA 769+96.85 (10°00'00" LT. FWD. SKEW)

USER NAME = Bitan Bond	DESIGNED -	REVISED -
PLOT SCALE = 0.16660000' / in.	DRAWN -	REVISED -
PLOT DATE = 11/15/2024	CHECKED -	REVISED -
	DATE -	REVISED -

STATE OF ILLINOIS
 DEPARTMENT OF TRANSPORTATION

CROSS SECTIONS
 I-57 / 64

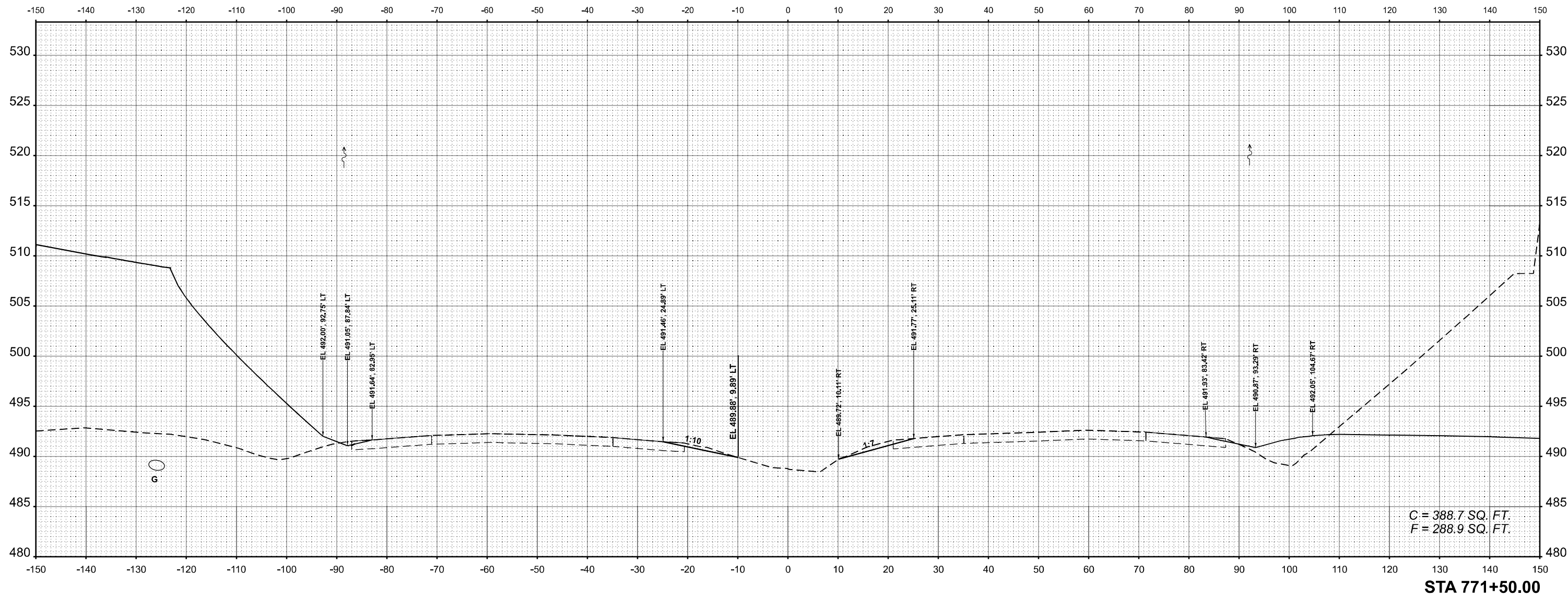
SCALE: 1"=10' SHEET OF SHEETS STA. TO STA.

F.A. I. RTE.	SECTION	COUNTY	TOTAL SHEETS	SHEET NO.
57	13, 13-2(N-1, TS-1); (41-3)HB2	JEFFERSON	787	778
CONTRACT NO. 78483				
ILLINOIS FED. AID PROJECT				

FINAL SURVEY NO.	SURVEYED	BY	DATE
NOTE BOOK	PLOTTED		
AREAS CHECKED	TEMPLATE		
	AREAS CHECKED		

ORIGINAL SURVEY NO.	SURVEYED	BY	DATE
NOTE BOOK	PLOTTED		
AREAS CHECKED	TEMPLATE		
	AREAS CHECKED		

MODEL: EX_15765 - 771+50.00 R4 (Sheet)
 FILE NAME: j:\work\15765\15765.dwg



STA 771+50.00

USER NAME = Bitan Bond	DESIGNED -	REVISED -
	DRAWN -	REVISED -
PLOT SCALE = 0.16660000' / in.	CHECKED -	REVISED -
PLOT DATE = 11/15/2024	DATE -	REVISED -

STATE OF ILLINOIS
 DEPARTMENT OF TRANSPORTATION

CROSS SECTIONS
 I-57 / 64

SCALE: 1"=10' SHEET OF SHEETS STA. TO STA.

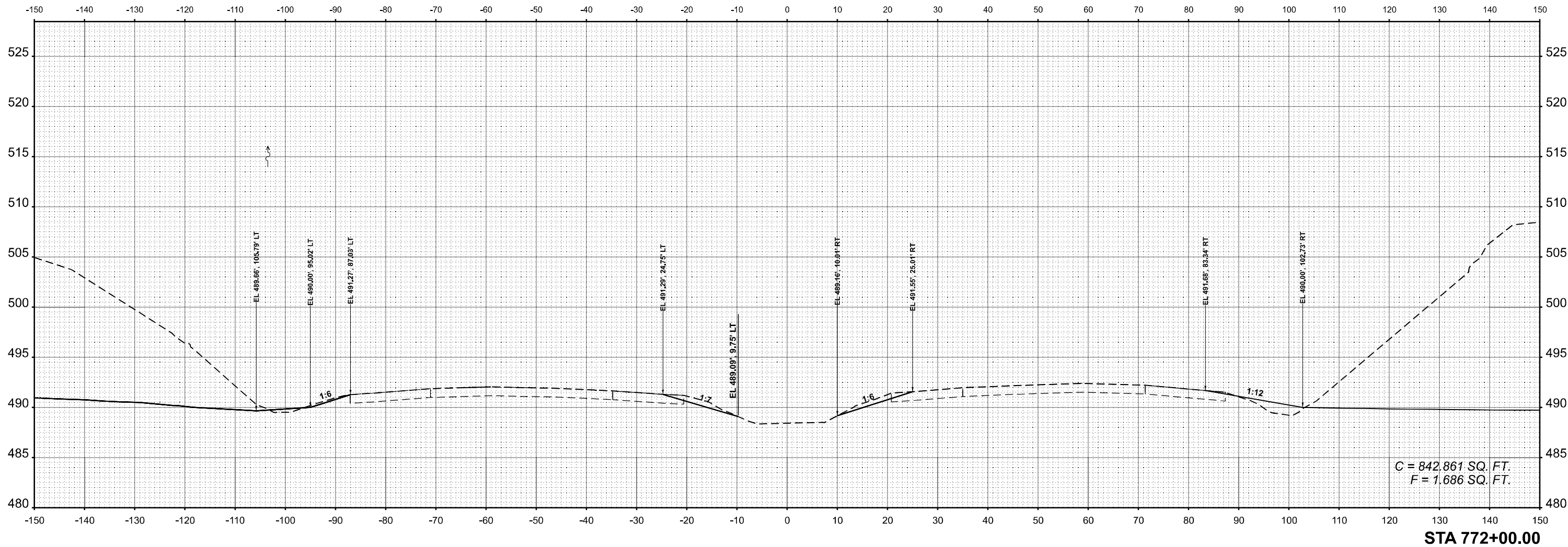
F.A. I. RTE.	SECTION	COUNTY	TOTAL SHEETS	SHEET NO.
57	13, 13-2(N-1, TS -1); (41-3)HB2	JEFFERSON	787	780
CONTRACT NO. 78483				
ILLINOIS FED. AID PROJECT				

FINAL SURVEY NO.	SURVEYED PLOTTED AREAS CHECKED	BY	DATE

ORIGINAL SURVEY NO.	SURVEYED PLOTTED AREAS CHECKED	BY	DATE

MODEL: EX_16765 - 772+00.00 RA (Sheet)

FILE NAME: j:\work\16765\16765.dwg



USER NAME = Bitan Bond	DESIGNED -	REVISED -
	DRAWN -	REVISED -
PLOT SCALE = 0.16660000' / in.	CHECKED -	REVISED -
PLOT DATE = 11/15/2024	DATE -	REVISED -

STATE OF ILLINOIS
DEPARTMENT OF TRANSPORTATION

CROSS SECTIONS
I-57 / 64

SCALE: 1"=10' SHEET OF SHEETS STA. TO STA.

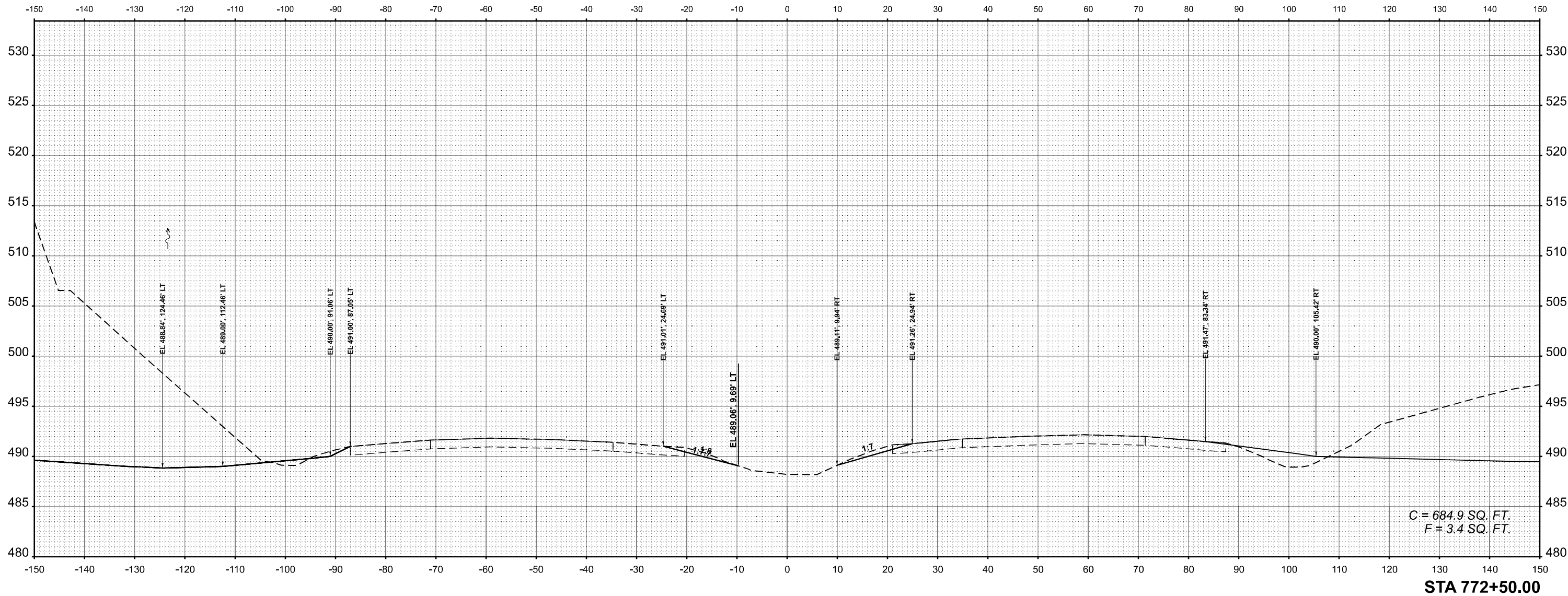
F.A. I. RTE.	SECTION	COUNTY	TOTAL SHEETS	SHEET NO.
57	13, 13-2(N-1, TS-1); (41-3)HB2	JEFFERSON	787	781
CONTRACT NO. 78483				
ILLINOIS		FED. AID PROJECT		

FINAL SURVEY	SURVEYED	BY	DATE
NOTE BOOK	PLOTTED		
NO.	TEMPLATE		
	AREAS CHECKED		

ORIGINAL SURVEY	SURVEYED	BY	DATE
NOTE BOOK	PLOTTED		
NO.	TEMPLATE		
	AREAS CHECKED		

MODEL: EX_16765 - 772+50.00 RA (Sheet)

FILE NAME: j:\work\16765\16765.dwg



USER NAME = Bitan Bond	DESIGNED -	REVISED -
	DRAWN -	REVISED -
PLOT SCALE = 0.16660000' / in.	CHECKED -	REVISED -
PLOT DATE = 11/15/2024	DATE -	REVISED -

**STATE OF ILLINOIS
DEPARTMENT OF TRANSPORTATION**

**CROSS SECTIONS
I-57 / 64**

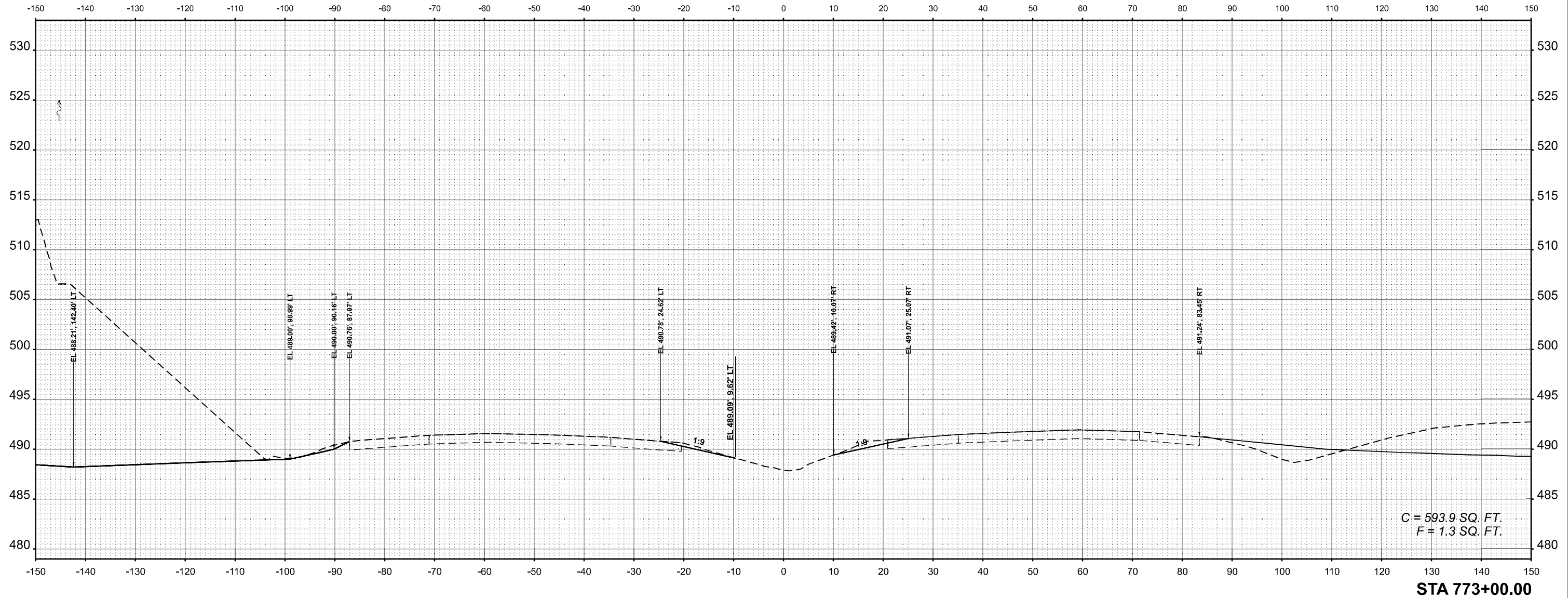
SCALE: 1"=10' SHEET OF SHEETS STA. TO STA.

F.A. I. RTE.	SECTION	COUNTY	TOTAL SHEETS	SHEET NO.
57	13, 13-2(N-1, TS-1); (41-3)HB2	JEFFERSON	787	782
CONTRACT NO. 78483				
		ILLINOIS	FED. AID PROJECT	

FINAL SURVEY	SURVEYED	BY	DATE
NOTE BOOK	PLOTTED		
NO.	TEMPLATE		
	AREAS CHECKED		
	AREAS CHECKED		

ORIGINAL SURVEY	SURVEYED	BY	DATE
NOTE BOOK	PLOTTED		
NO.	TEMPLATE		
	AREAS CHECKED		
	AREAS CHECKED		

MODEL: EX_15765 - 773+00.00 R4 (Sheet)
 FILE NAME: j:\work\15765\15765.dwg



USER NAME = Bitan Bond	DESIGNED -	REVISED -
PLOT SCALE = 0.16660000' / in.	DRAWN -	REVISED -
PLOT DATE = 11/15/2024	CHECKED -	REVISED -
	DATE -	REVISED -

**STATE OF ILLINOIS
 DEPARTMENT OF TRANSPORTATION**

CROSS SECTIONS			
I-57 / 64			
SCALE: 1"=10'	SHEET	OF SHEETS	STA. TO STA.

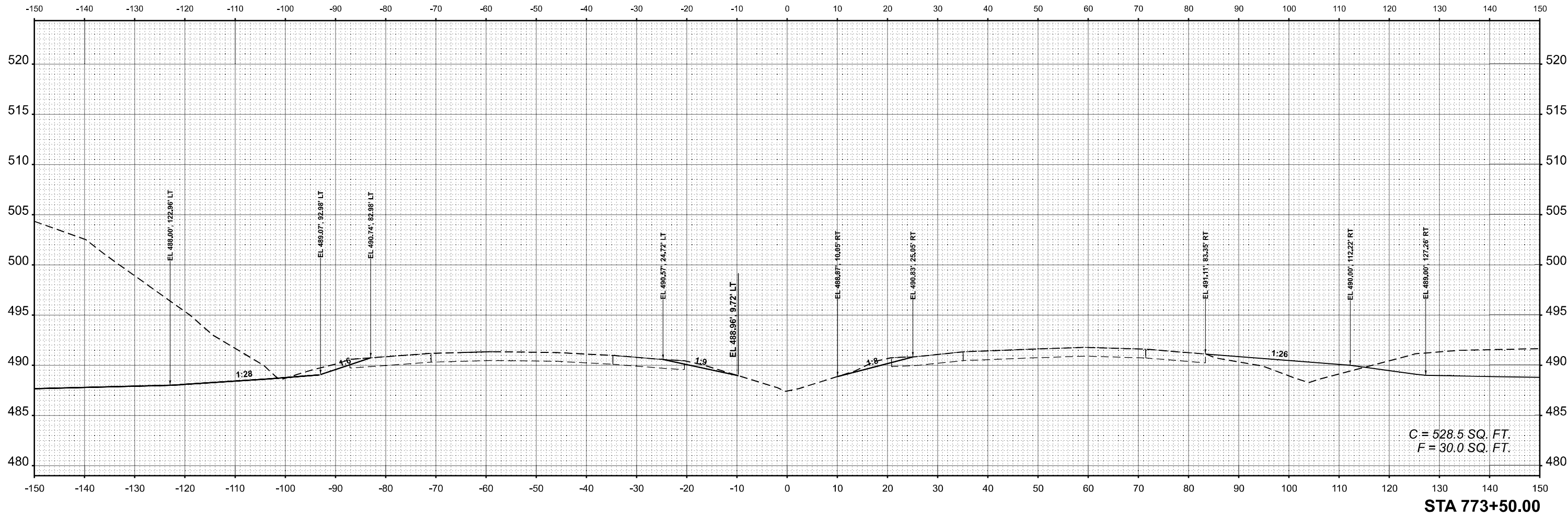
F.A. I. RTE.	SECTION	COUNTY	TOTAL SHEETS	SHEET NO.
57	13, 13-2(N-1, TS -1); (41-3)HB2	JEFFERSON	787	783
CONTRACT NO. 78483				
ILLINOIS FED. AID PROJECT				

FINAL SURVEY NO.	SURVEYED PLOTTED AREAS CHECKED	BY	DATE

ORIGINAL SURVEY NO.	SURVEYED PLOTTED AREAS CHECKED	BY	DATE

MODEL: EX_15765 - 773+50.00 R4 (Sheet)

FILE NAME: j:\work\15765\15765.dwg



C = 528.5 SQ. FT.
F = 30.0 SQ. FT.

STA 773+50.00

USER NAME = Bitan Bond	DESIGNED -	REVISED -
	DRAWN -	REVISED -
PLOT SCALE = 0.16660000' / in.	CHECKED -	REVISED -
PLOT DATE = 11/15/2024	DATE -	REVISED -

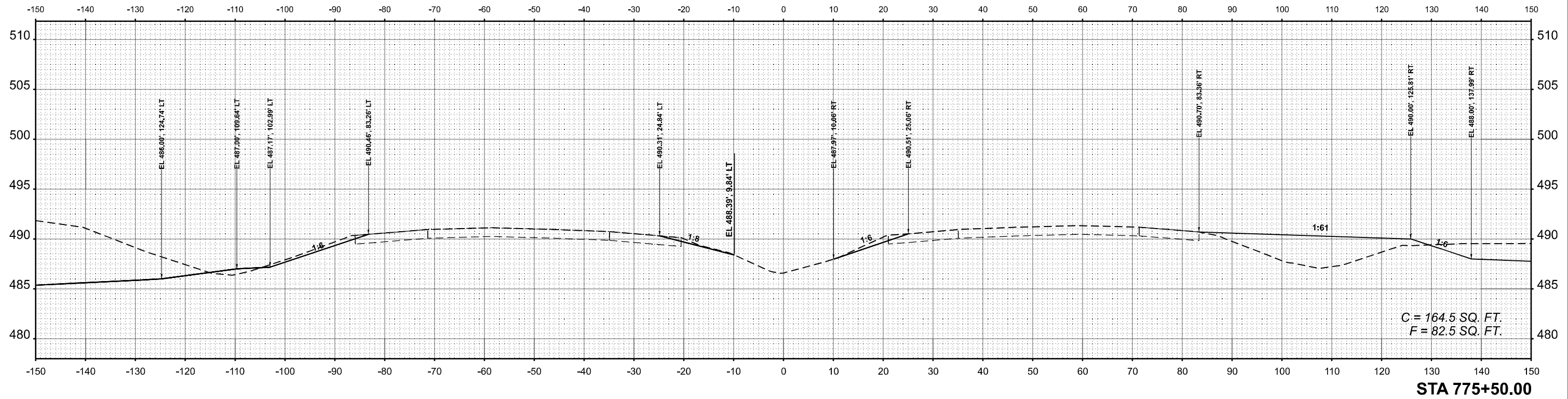
STATE OF ILLINOIS
DEPARTMENT OF TRANSPORTATION

CROSS SECTIONS
I-57 / 64

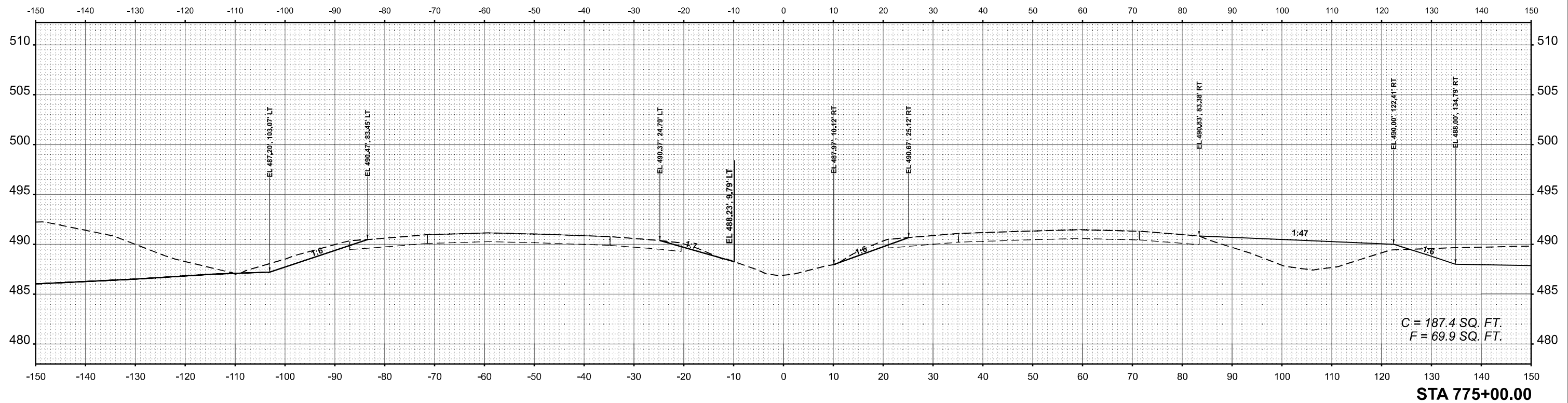
SCALE: 1"=10' SHEET OF SHEETS STA. TO STA.

F.A. I. RTE.	SECTION	COUNTY	TOTAL SHEETS	SHEET NO.
57	13, 13-2(N-1, TS-1); (41-3)HB2	JEFFERSON	787	784
CONTRACT NO. 78483				
ILLINOIS		FED. AID PROJECT		

FINAL SURVEY	SURVEYED	BY	DATE
NOTE BOOK	PLOTTED		
NO.	AREAS CHECKED		



ORIGINAL SURVEY	SURVEYED	BY	DATE
NOTE BOOK	PLOTTED		
NO.	AREAS CHECKED		



MODEL: EX_16765 - 775+00.00 R4 (Sheet)
FILE NAME: p:\work\16765\16765.dwg

USER NAME = Bitan Bond	DESIGNED -	REVISED -
PLOT SCALE = 0.16660000' / in.	DRAWN -	REVISED -
PLOT DATE = 11/15/2024	CHECKED -	REVISED -
	DATE -	REVISED -

STATE OF ILLINOIS
DEPARTMENT OF TRANSPORTATION

SCALE: 1"=10' SHEET OF SHEETS STA. TO STA.

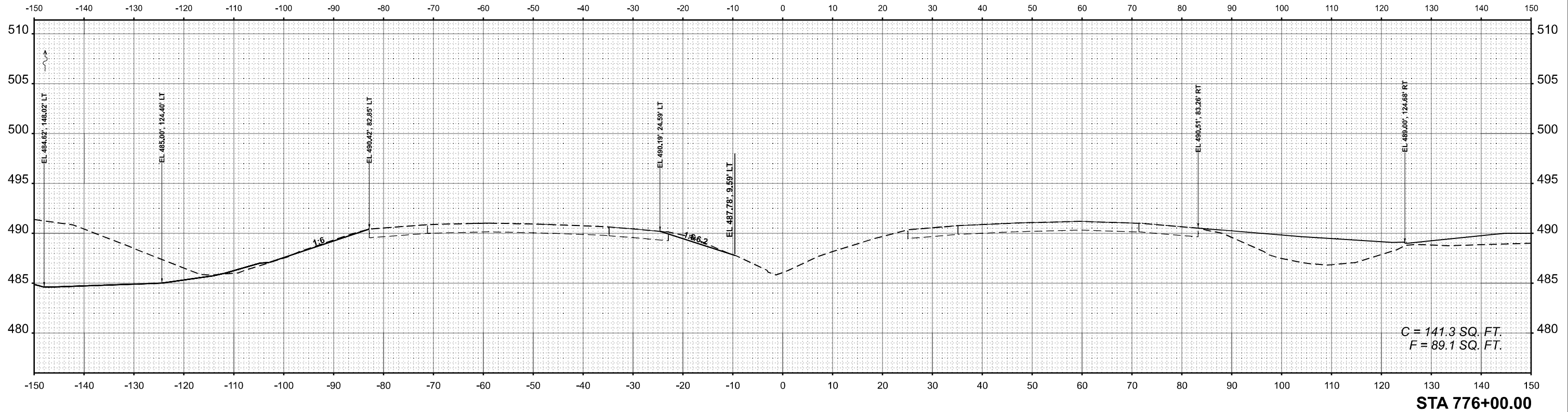
CROSS SECTIONS
I-57 / 64

F.A. I. RTE.	SECTION	COUNTY	TOTAL SHEETS	SHEET NO.
57	13, 13-2(N-1, TS-1); (41-3)HB2	JEFFERSON	787	786
CONTRACT NO. 78483				
ILLINOIS FED. AID PROJECT				

FINAL SURVEY NO.	SURVEYED PLOTTED TEMPLATE AREAS CHECKED	BY	DATE

ORIGINAL SURVEY NO.	SURVEYED PLOTTED TEMPLATE AREAS CHECKED	BY	DATE

MODEL: EX_15765 - 776+00.00 RA (Sheet)
 FILE NAME: p:\work\15765\15765.dwg



STA 776+00.00

USER NAME = Bitan Bond	DESIGNED -	REVISED -
PLOT SCALE = 0.16660000' / in.	DRAWN -	REVISED -
PLOT DATE = 11/15/2024	CHECKED -	REVISED -
	DATE -	REVISED -

STATE OF ILLINOIS
 DEPARTMENT OF TRANSPORTATION

CROSS SECTIONS
 I-57 / 64

SCALE: 1"=10' SHEET OF SHEETS STA. TO STA.

F.A. I. RTE.	SECTION	COUNTY	TOTAL SHEETS	SHEET NO.
57	13, 13-2(N-1, TS- 1); (41-3)HB2	JEFFERSON	787	787
CONTRACT NO. 78483				
ILLINOIS FED. AID PROJECT				