

F.A.P. RTE.	SECTION	COUNTY	TOTAL SHEETS	SHEET NO.
592	21-00111-02-BT	MADISON	43	1
CITY OF EDWARDSVILLE		ILLINOIS	CONTRACT NO. 97853	

**INDEX OF SHEETS**

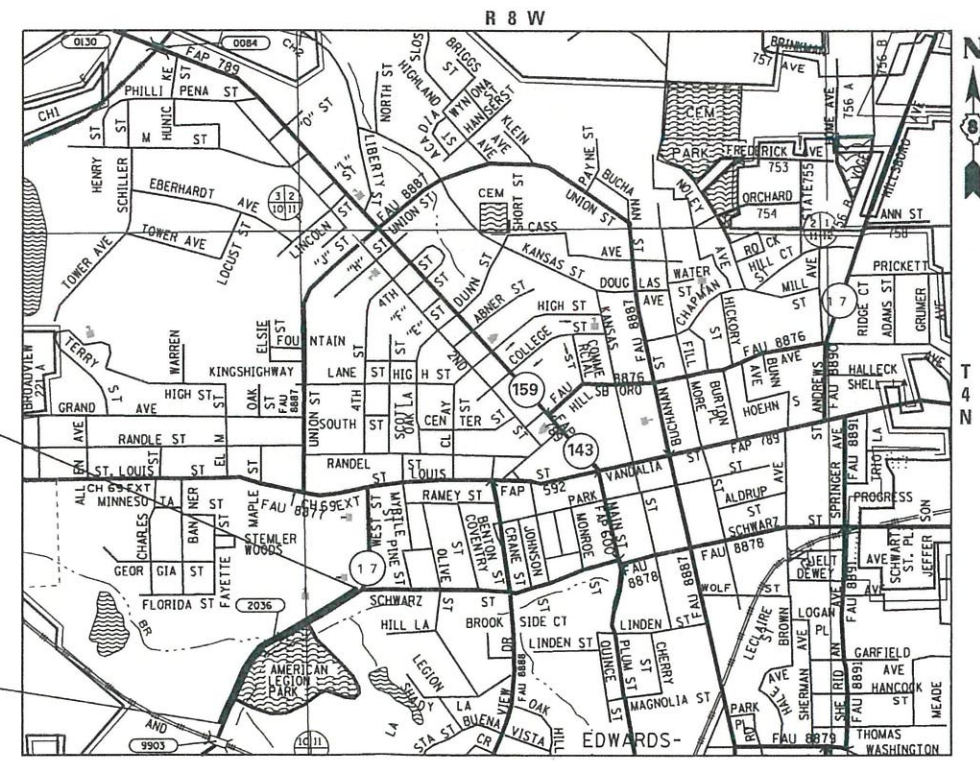
01-17-2025 LETTING ITEM 154

SHEET NO.	ITEM
1	COVER SHEET
2	GENERAL NOTES, COMMITMENTS, & HIGHWAY STANDARDS
3-4	SUMMARY OF QUANTITIES
5-6	TYPICAL SECTIONS
7	SCHEDULES
8-12	PLAN AND PROFILE SHEETS
13-15	EROSION CONTROL SHEETS
16-18	PAVEMENT MARKING AND SIGNING SHEETS
19-21	RIGHT OF WAY PLAN SHEET
22-24	REMOVAL PLAN SHEET
25-27	INTERSECTION DETAILS
28-29	CONSTRUCTION DETAILS
30-43	CROSS SECTIONS

STATE OF ILLINOIS  
DEPARTMENT OF TRANSPORTATION


**PLANS FOR PROPOSED**

**CMAQ FUNDS**  
**CITY OF EDWARDSVILLE**  
**IL-157 SHARED USE PATH PHASE 4**  
**FAP ROUTE 592**  
**SECTION 21-00111-02-BT**  
**MADISON COUNTY**  
**PROJECT: LOU7(853)**  
**JOB NO.: C-98-036-23**



**IL 157 SHARED USE-PATH**  
**END IMPROVEMENTS**  
STA 92 + 26  
N: 779849.2894  
E: 2354429.1440

**IL 157 SHARED USE-PATH**  
**BEGIN IMPROVEMENTS**  
STA 69 + 61  
N: 778506.2825  
E: 2352644.5808



FULL SIZE PLANS HAVE BEEN PREPARED USING STANDARD ENGINEERING SCALES. REDUCED SIZED PLANS WILL NOT CONFORM TO STANDARD SCALES. IN MAKING MEASUREMENTS ON REDUCED PLANS, THE ABOVE SCALES MAY BE USED.


J.U.L.I.E.  
JOINT UTILITY LOCATION INFORMATION FOR EXCAVATION  
1-800-892-0123  
OR 811

**DESIGN DESIGNATION**  
ROADWAY CLASSIFICATION = TRAIL  
DESIGN SPEED = 20 MPH  
CURRENT ADT (2023) = NONE  
DESIGN YEAR ADT (2043) = NONE

**ADJACENT ROADWAY CLASSIFICATION**  
ROADWAY CLASSIFICATION = PRINCIPAL ARTERIAL (IL 157)  
DESIGN SPEED = 45 MPH  
CURRENT ADT (2023) = 17,600  
DESIGN YEAR ADT (2043) = 19,400

**LOCATION MAP**  
NOT TO SCALE

GROSS LENGTH OF IL 157 SHARED-USE PATH = 2,265 FEET (0.429 MILES)  
NET LENGTH OF PROJECT = 2,265 FEET (0.429 MILES)



*Brian Heil* 10/25/24  
BRIAN S. HEIL  
IL P.E. NO. 062-054934  
EXPIRES: 11/30/2025

STATE OF ILLINOIS  
DEPARTMENT OF TRANSPORTATION

APPROVED: *Art Risavy* 10/24/24 DATE  
ART RISAVY MAYOR OF EDWARDSVILLE

PASSED: *11/6/2024* DATE  
*Art Risavy*  
DISTRICT 8 ENGINEER OF LOCAL ROADS & STREETS

RELEASING FOR BID  
BASED ON LIMITED  
REVIEW: *11/6/2024* DATE  
*VK R*  
REGION 5 ENGINEER

OATES ASSOCIATES  
ILLINOIS DESIGN FIRM LICENSE NO.: 184 001115

Collinsville 100 Lanier Court, Suite 1 Collinsville, IL 62234 618.345.2200	St. Louis 720 Olive, Suite 700 St. Louis, MO 63101 314.588.8381
Belleville 1 South Church, Suite 200 Belleville, IL 62220 618.416.4688 www.oatesassociates.com	St. Charles 820 South Main, Suite 309 St. Charles, MO 63301 636.493.6277

**PRINTED BY THE AUTHORITY OF THE STATE OF ILLINOIS**

**GENERAL NOTES**

**UTILITIES**

1. THE FOLLOWING UTILITY COMPANIES MAY HAVE FACILITIES LOCATED WITHIN THE LIMITS OF CONSTRUCTION WHICH MAY REQUIRE ADJUSTMENT, RELOCATION OR REMOVAL. REFER TO THE "STATUS OF UTILITIES TO BE ADJUSTED" SPECIAL PROVISION FOR ADDITIONAL INFORMATION.

AMEREN  
2600 NORTH CENTER  
MARYVILLE, IL 62062  
JOSHUA McCLAIN (GAS)  
(919) 748-7100  
SCOTT PATERSON (ELECTRIC)  
(618) 407-7856

AT&T (TELEPHONE)  
160 W DIVISION ST  
MARYVILLE, IL 62062  
KEVIN URBANEK  
(618) 346-6426

CITY OF EDWARDSVILLE (WATER & SEWER)  
118 HILLSBORO AVENUE  
EDWARDSVILLE, IL 62025  
RYAN ZWIJACK  
(618) 692-7535

CHARTER COMMUNICATIONS (COMMUNICATIONS)  
815 CHARTER COMMONS  
TOWN & COUNTRY, MO 63017  
RICK GILREATH  
(636) 387-6650

WINDSTREAM  
JEROME LIGHT  
(217) 254-0252

VERIZON (COMMUNICATIONS)  
500 TECHNOLOGY DRIVE  
WELDON SPRINGS, MO 63304  
DOMENIC NICASTRO  
(636) 459-1600

**GENERAL**

- THE CONTRACTOR SHALL VERIFY ALL DIMENSIONS AND CONDITIONS IN THE FIELD.
- THE CONTRACTOR SHALL CONFINE ALL OPERATIONS TO THE CONSTRUCTION LIMITS LINE SHOWN ON THE PLANS. ANY AREA DISTURBED BEYOND THESE LIMITS SHALL BE RESTORED TO ITS ORIGINAL OR BETTER CONDITION AT THE CONTRACTOR'S EXPENSE.
- THE CONTRACTOR SHALL FERTILIZE, SEED AND MULCH ALL EARTH SURFACES DISTURBED BY CONSTRUCTION. FERTILIZER, SEEDING AND MULCH WITHIN THE CONSTRUCTION LIMITS WILL BE PAID FOR AS PROVIDED IN THE CONTRACT. FERTILIZER, SEEDING AND MULCH OUTSIDE THESE LIMITS WILL NOT BE MEASURED FOR PAYMENT. SEE THE SEEDING SCHEDULE FOR ESTIMATED PLAN QUANTITIES.

**PAVING**

- HIGH EARLY STRENGTH CONCRETE MIX SHALL BE USED FOR THE CONSTRUCTION OF PCC ENTRANCES. THE COST OF THIS WORK WILL NOT BE PAID FOR SEPARATELY, BUT SHALL BE CONSIDERED AS INCLUDED IN THE CONTRACT UNIT PRICE FOR THE VARIOUS PCC DRIVEWAY PAVEMENT ITEMS INCLUDED IN THE CONTRACT.
- AT VARIOUS LOCATIONS, IT MAY BE NECESSARY TO TRANSITION PROPOSED COMBINATION CONCRETE CURB AND GUTTER TO MEET EXISTING CURBS OR GUTTERS. THE MINIMUM LENGTH OF TRANSITIONAL COMBINATION CURB AND GUTTER SHALL BE 10 FEET, UNLESS DIRECTED OTHERWISE BY THE ENGINEER.

**PAVEMENT MARKING**

- ALL SIGNS AND PAVEMENT MARKINGS SHALL BE IN ACCORDANCE WITH IDOT STANDARDS AND THE "MANUAL ON UNIFORM TRAFFIC CONTROL DEVICES" (MUCTD).
- THE PAVEMENT MARKING LOCATIONS SHOWN IN THE PLANS ARE APPROXIMATE. PROPOSED CROSSWALKS AND STOP BARS SHALL BE ADJUSTED AS DIRECTED BY THE ENGINEER, IF NECESSARY, TO MATCH FIELD CONDITIONS.

**APPROXIMATE QUANTITIES, SYMBOLS & ABBREVIATIONS**

9. THE FOLLOWING ITEMS AND APPROXIMATE QUANTITIES ARE INCLUDED IN THE "SUMMARY OF QUANTITIES" IN ORDER TO ESTABLISH A UNIT COST FOR WORK WHICH MAY BE REQUIRED TO CONSTRUCT THIS SECTION. THE ACTUAL QUANTITY OF EACH ITEM SHALL BE DETERMINED BY THE ENGINEER IN THE FIELD.

AGGREGATE FOR TEMPORARY ACCESS 100 TON

10. THE FOLLOWING SYMBOLS, ABBREVIATIONS AND PATTERNS SUPPLEMENT OR SUPERCEDE HIGHWAY STANDARD 000001:

BO	BY OTHERS (USED IN CONJUNCTION WITH TBA & TBR)
CONSTR	CONSTRUCTION
CP	CONTROL POINT
DND	DO NOT DISTURB
ESMT	EASEMENT
ELEV	ELEVATION
EOT	EDGE OF TRAIL
HDPE	HIGH DENSITY POLYETHYLENE
JB	JUNCTION BOX
K	LENGTH OF VERTICAL CURVE PER PERCENT GRADE DIFFERENCE
N/F	NOW OR FORMERLY
O/C	OIL AND CHIP
PERM	PERMANENT
PVI	POINT OF VERTICAL INTERSECTION
PVC	POLYVINYL CHLORIDE PIPE
TCE	TEMPORARY CONSTRUCTION EASEMENT
TUP	TEMPORARY USE PERMIT
TBA	TO BE ADJUSTED
TBRL	TO BE RELOCATED
TYP	TYPICAL
W	WIDTH

**COMMITMENTS**

12. NONE

**HIGHWAY STANDARDS**

000001-08	STANDARD SYMBOLS, ABBREVIATIONS AND PATTERNS
001001-02	AREAS OF REINFORCEMENT BARS
001006	DECIMAL OF AN INCH AND OF A FOOT
280001-07	TEMPORARY EROSION CONTROL SYSTEMS
420001-10	PAVEMENT JOINTS
424001-12	PERPENDICULAR CURB RAMPS FOR SIDEWALKS
424021-07	DEPRESSED CORNER FOR SIDEWALKS
602301-04	INLET - TYPE A
602601-06	PRECAST REINFORCED CONCRETE FLAT SLAB TOP
602701-02	MANHOLE STEPS
604001-05	FRAME AND LIDS TYPE 1
604071-07	FRAME AND GRATE TYPE 20
606001-08	CONCRETE CURB TYPE B AND COMBINATION CONCRETE CURB AND GUTTER
606101-05	TYPE A GUTTER (INLET, OUTLET & ENTRANCE)
701101-05	OFF-RD OPERATIONS, MULTILANE, 15' (4.5 m) TO 24" (600 mm) FROM
701602-10	URBAN LANE CLOSURE, MULTILANE, 2W WITH BIDIRECTIONAL LEFT TURN LANE
701801-06	SIDEWALK, CORNER OR CROSSWALK CLOSURE
701901-10	TRAFFIC CONTROL DEVICES
720001-01	SIGN PANEL MOUNTING DETAILS
720006-04	SIGN PANEL ERECTION DETAILS
728001-01	TELESCOPING STEEL SIGN SUPPORT
780001-05	TYPICAL PAVEMENT MARKINGS

MODEL: Default  
FILE NAME: I:\0222080 - Edwardsville IL 157 Phase 4\_SUP\CADD\Microstation\CADD\_Sheets\Phase 4\_CADD\_Sheets\08222080-Ph-CenNotes.dgn



**OATES ASSOCIATES**  
www.oatesassociates.com  
ILLINOIS DESIGN FIRM LICENSE NO.: 184.001115

USER NAME = breanna.frahm	DESIGNED -	REVISED -
	DRAWN -	REVISED -
PLOT SCALE = 40.0000 ' / in.	CHECKED -	REVISED -
PLOT DATE = 11/4/2024	DATE -	REVISED -

**STATE OF ILLINOIS  
DEPARTMENT OF TRANSPORTATION**

**GENERAL NOTES, COMMITMENTS, & HIGHWAY STANDARDS**

SCALE: NTS      SHEET 1 OF 1 SHEETS      STA.      TO STA.

F.A.P. RTE.	SECTION	COUNTY	TOTAL SHEETS	SHEET NO.
592	21-00111-02-BT	MADISON	43	2
CONTRACT NO. 97853				
		ILLINOIS	FED. AID PROJECT	

SI	SP	CODE NO.	ITEM	UNIT	TOTAL QUANTITY
		20200100	EARTH EXCAVATION	CU YD	2,105
		20800150	TRENCH BACKFILL	CU YD	10
		25000110	SEEDING, CLASS 1A	ACRE	0.75
		25000400	NITROGEN FERTILIZER NUTRIENT	POUND	68
		25000500	PHOSPHORUS FERTILIZER NUTRIENT	POUND	68
		25000600	POTASSIUM FERTILIZER NUTRIENT	POUND	68
		25100115	MULCH, METHOD 2	ACRE	0.75
		25100630	EROSION CONTROL BLANKET	SQ YD	3,466
		28000250	TEMPORARY EROSION CONTROL SEEDING	POUND	128
		28000400	PERIMETER EROSION BARRIER	FOOT	1,507
		28000510	INLET FILTERS	EACH	18
		35101600	AGGREGATE BASE COURSE, TYPE B 4"	SQ YD	398
		35101800	AGGREGATE BASE COURSE, TYPE B 6"	SQ YD	2,060
		40201000	AGGREGATE FOR TEMPORARY ACCESS	TON	100

SI	SP	CODE NO.	ITEM	UNIT	TOTAL QUANTITY
		42300200	PORTLAND CEMENT CONCRETE DRIVEWAY PAVEMENT, 6 INCH	SQ YD	352
		42400100	PORTLAND CEMENT CONCRETE SIDEWALK 4 INCH	SQ FT	60
	*	42400800	DETECTABLE WARNINGS	SQ FT	136
		44000200	DRIVEWAY PAVEMENT REMOVAL	SQ YD	353
		44000500	COMBINATION CURB AND GUTTER REMOVAL	FOOT	157
		44000600	SIDEWALK REMOVAL	SQ FT	2,820
		52200020	TEMPORARY SOIL RETENTION SYSTEM	SQ FT	165
		550A0050	STORM SEWERS, CLASS A, TYPE 1 12"	FOOT	23
		55100100	STORM SEWER REMOVAL 4"	FOOT	19
		55100500	STORM SEWER REMOVAL 12"	FOOT	17
		55100900	STORM SEWER REMOVAL 18"	FOOT	14
		60108100	PIPE UNDERDRAINS 4" (SPECIAL)	FOOT	28
		60237420	INLETS, TYPE A, TYPE 20 FRAME AND GRATE	EACH	1
		60255500	MANHOLES TO BE ADJUSTED	EACH	6

NOTES: SI = SPECIALTY ITEM  
SP = SEE PROJECT SPECIFIC SPECIAL PROVISIONS

MODEL: Detail  
FILE NAME: I:\2022\2022 - Edwardsville IL 157 Phase 4 SUP\CD\DWG\Drawings\CADD\_Sheets\02220220-01-500.dwg



USER NAME = breanna.rahm	DESIGNED -	REVISED -
PLOT SCALE = 40.0000" / in.	DRAWN -	REVISED -
PLOT DATE = 10/31/2024	CHECKED -	REVISED -
	DATE -	REVISED -

**STATE OF ILLINOIS  
DEPARTMENT OF TRANSPORTATION**

**SUMMARY OF QUANTITIES**

SCALE: NTS SHEET 1 OF 2 SHEETS STA. TO STA.

F.A.P. RTE.	SECTION	COUNTY	TOTAL SHEETS	SHEET NO.
592		MADISON	43	3
CONTRACT NO. 97853				
ILLINOIS FED. AID PROJECT				

SI	SP	CODE NO.	ITEM	UNIT	TOTAL QUANTITY
		60266600	VALVE BOXES TO BE ADJUSTED	EACH	3
		60500060	REMOVING INLETS	EACH	2
		60602500	CONCRETE GUTTER, TYPE A	FOOT	13
		60605000	COMBINATION CONCRETE CURB AND GUTTER, TYPE B-6.24	FOOT	157
*		66900200	NON-SPECIAL WASTE DISPOSAL	CU YD	867
*		66900530	SOIL DISPOSAL ANALYSIS	EACH	2
*		66901001	REGULATED SUBSTANCES PRE-CONSTRUCTION PLAN	L SUM	1
*		66901003	REGULATED SUBSTANCES FINAL CONSTRUCTION REPORT	L SUM	1
*		66901006	REGULATED SUBSTANCES MONITORING	CAL DA	4
		67100100	MOBILIZATION	L SUM	1
		70102632	TRAFFIC CONTROL AND PROTECTION, STANDARD 701602	L SUM	1
		70102640	TRAFFIC CONTROL AND PROTECTION, STANDARD 701801	L SUM	1
*		72000100	SIGN PANEL - TYPE 1	SQ FT	204.0
*	*	72800100	TELESCOPING STEEL SIGN SUPPORT	FOOT	134.0

SI	SP	CODE NO.	ITEM	UNIT	TOTAL QUANTITY
*		78001110	PAINT PAVEMENT MARKING - LINE 4"	FOOT	734
*		78009004	MODIFIED URETHANE PAVEMENT MARKING - LINE 4"	FOOT	46
*		78009024	MODIFIED URETHANE PAVEMENT MARKING - LINE 24"	FOOT	526
*	*	Z0001110	GAS VALVE TO BE ADJUSTED	EACH	1
		Z0013798	CONSTRUCTION LAYOUT	L SUM	1
*		X0350810	BOLLARD REMOVAL	EACH	1
*		X4240430	PORTLAND CEMENT CONCRETÉ SIDEWALK 5 INCH (SPECIAL)	SQ FT	16,780
*		X6025800	MANHOLES TO BE ADJUSTED WITH NEW TYPE 1 FRAME, CLOSED LID (SPECIAL)	EACH	4
*		X6026056	SANITARY MANHOLES TO BE ADJUSTED WITH NEW TYPE 1 FRAME, CLOSED LID	EACH	2
*		X6026057	SANITARY MANHOLES TO BE RECONSTRUCTED WITH NEW TYPE 1 FRAME, CLOSED LID	EACH	2
*		X6028000	MANHOLES TO BE RECONSTRUCTED (SPECIAL)	EACH	3
*		X7240600	REMOVE AND RE-ERECT EXISTING SIGN	EACH	6

NOTES: SI = SPECIALTY ITEM  
SP = SEE PROJECT SPECIFIC SPECIAL PROVISIONS

MODEL: Default  
FILE NAME: I:\11222080 - Edwardsville IL 137 Phase 4 SUP\CAD\Microstation\CADD Sheets\Phase 4 CADD Sheets\0222080-01-500.dgn



USER NAME = breanna.frahm	DESIGNED -	REVISED -
FLOT SCALE = 40.0000' / in.	DRAWN -	REVISED -
FLOT DATE = 10/31/2024	CHECKED -	REVISED -
	DATE -	REVISED -

**STATE OF ILLINOIS  
DEPARTMENT OF TRANSPORTATION**

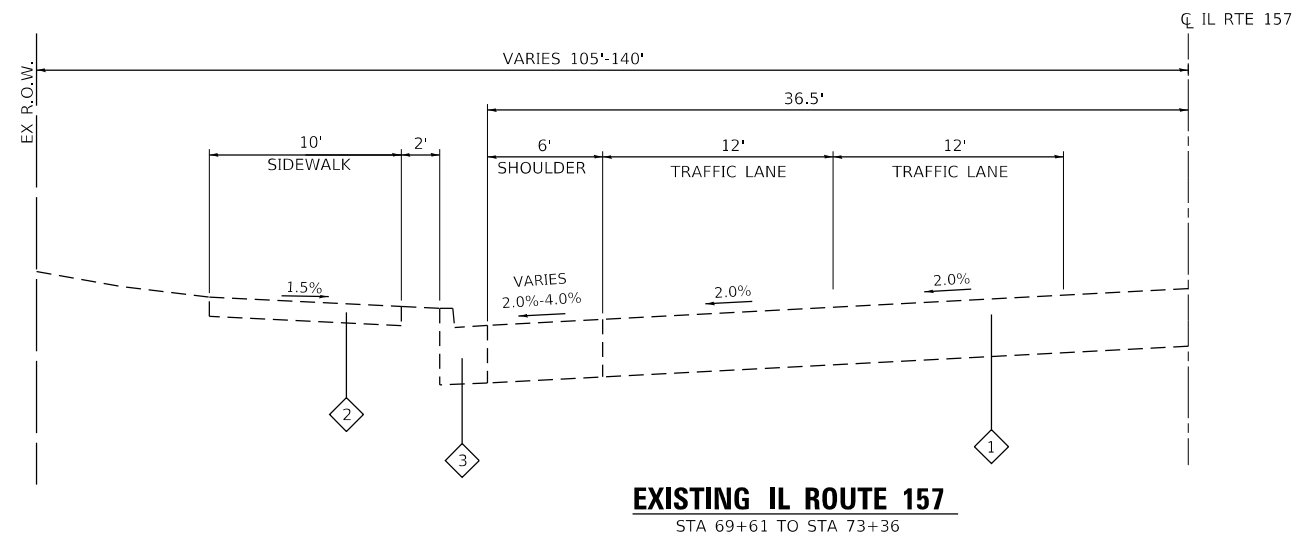
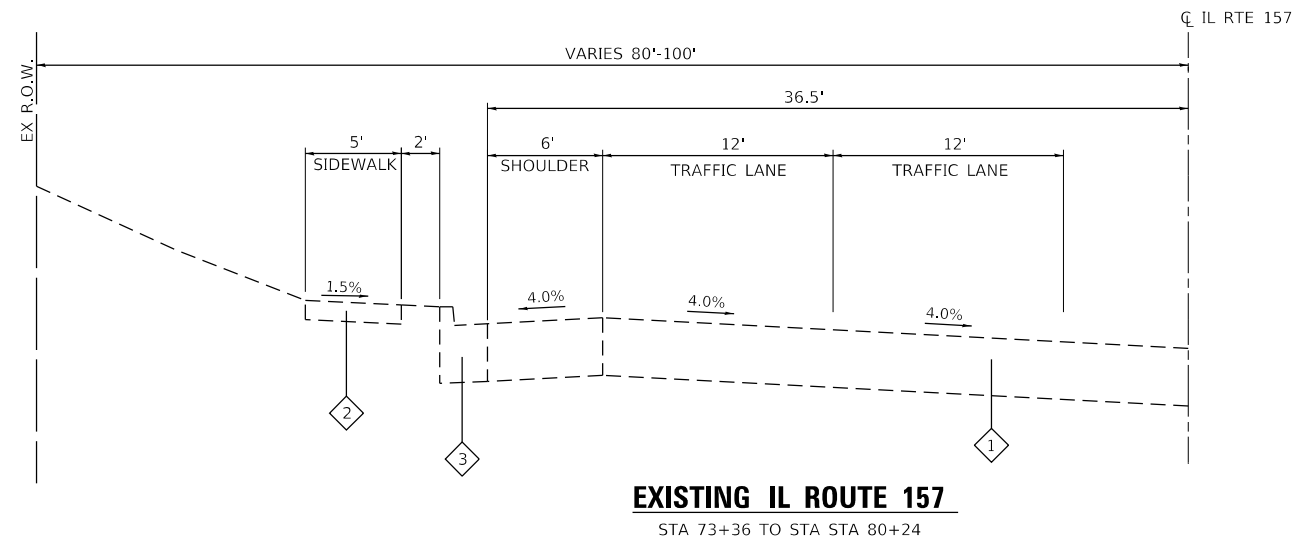
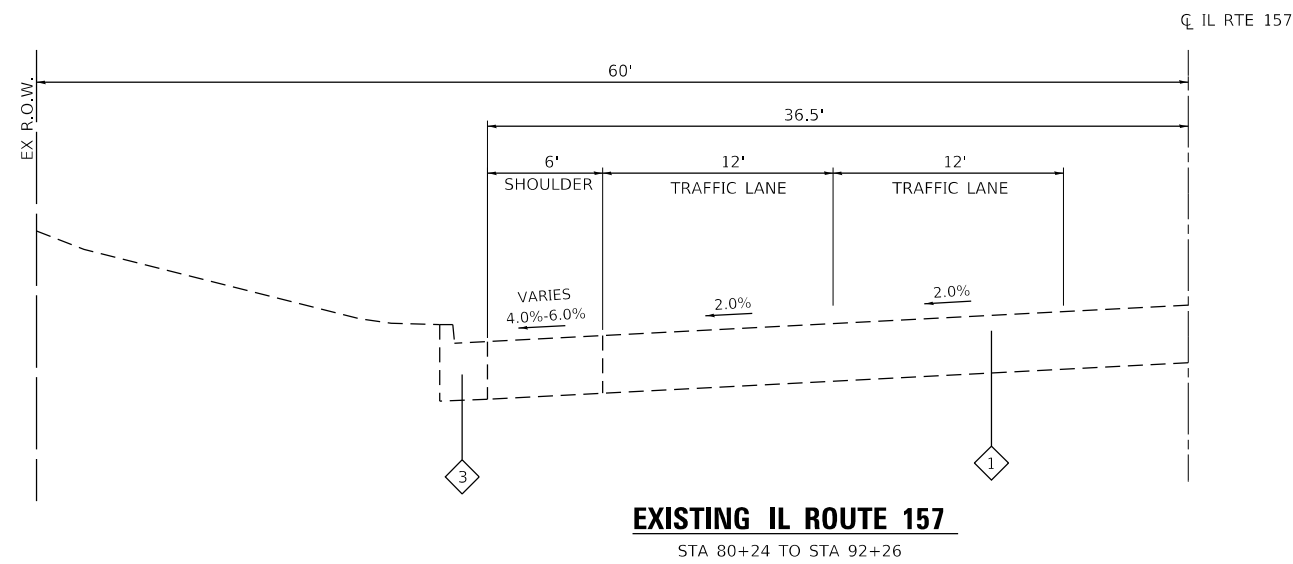
**SUMMARY OF QUANTITIES**

SCALE: NTS SHEET 2 OF 2 SHEETS STA. TO STA.

F.A.P. RTE.	SECTION	COUNTY	TOTAL SHEETS	SHEET NO.
592	21-00111-02-BT	MADISON	43	4
CONTRACT NO. 97853			ILLINOIS FED. AID PROJECT	

**TYPICAL SECTION LEGEND**

- ① EXISTING PAVEMENT
- ② EXISTING SIDEWALK
- ③ EXISTING CURB AND GUTTER
- ④ EXISTING CURB
- ⑤ PROPOSED AGGREGATE BASE COURSE, TYPE B, 6"
- ⑥ PROPOSED PCC SIDEWALK 5", SPECIAL
- ⑦ TEMPORARY SOIL RETENTION SYSTEM



MODEL: Default  
FILE NAME: I:\0222080 - Edwardsville IL 157 Phase 4 SUP\CADD\Microstation\CADD\_Sheets\Phase 4\_CADD\_Sheets\08222080-Ph4-Typical Section Ph 4.dgn



USER NAME = breanna.frahm	DESIGNED -	REVISED -
	DRAWN -	REVISED -
PLOT SCALE = 40.0000' / in.	CHECKED -	REVISED -
PLOT DATE = 10/31/2024	DATE -	REVISED -

**STATE OF ILLINOIS  
DEPARTMENT OF TRANSPORTATION**

**EXISTING TYPICAL SECTIONS  
PHASE 4**

SCALE: NTS    SHEET 1 OF 2 SHEETS    STA.    TO STA.

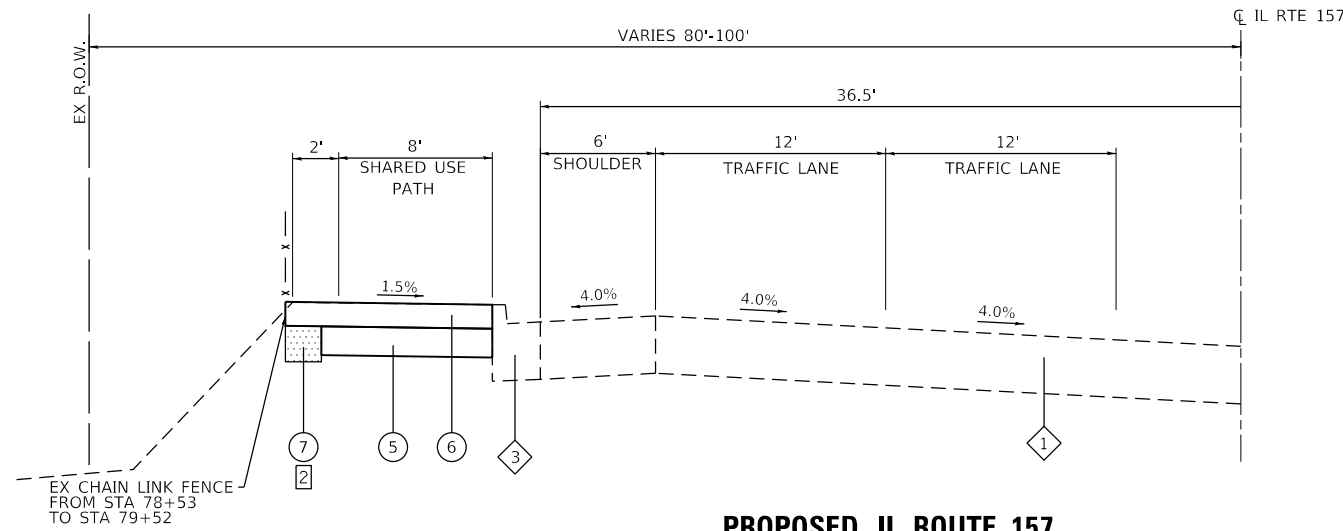
F.A.P. RTE.	SECTION	COUNTY	TOTAL SHEETS	SHEET NO.
592	21-00111-02-BT	MADISON	43	5
CONTRACT NO. 97853				
ILLINOIS		FED. AID PROJECT		

**TYPICAL SECTION LEGEND**

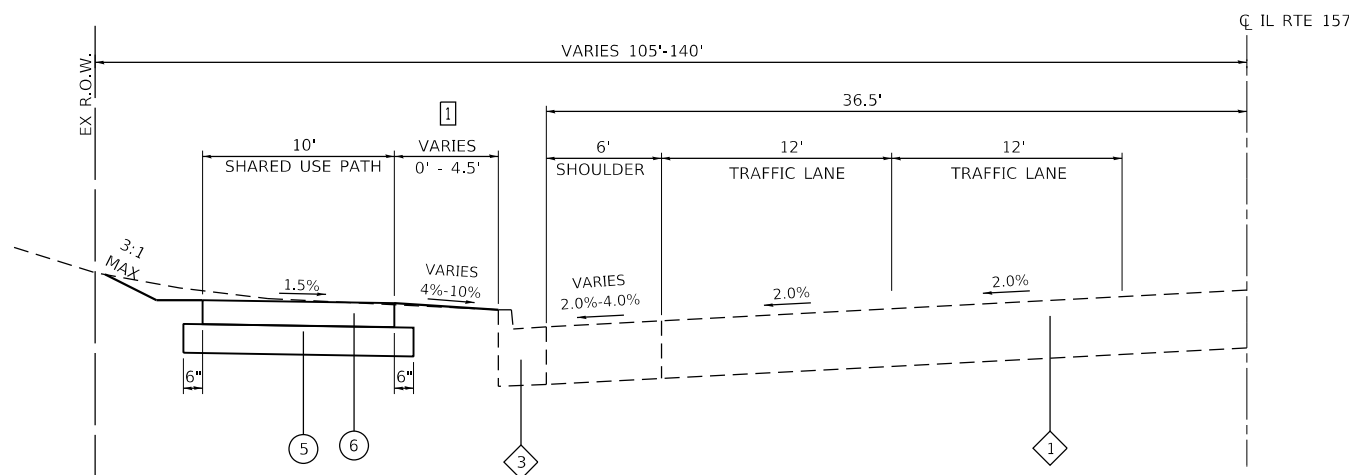
- ① EXISTING PAVEMENT
- ② EXISTING SIDEWALK
- ③ EXISTING CURB AND GUTTER
- ④ EXISTING CURB
- ⑤ PROPOSED AGGREGATE BASE COURSE, TYPE B, 6"
- ⑥ PROPOSED PCC SIDEWALK 5", SPECIAL
- ⑦ TEMPORARY SOIL RETENTION SYSTEM

**TYPICAL SECTION NOTES**

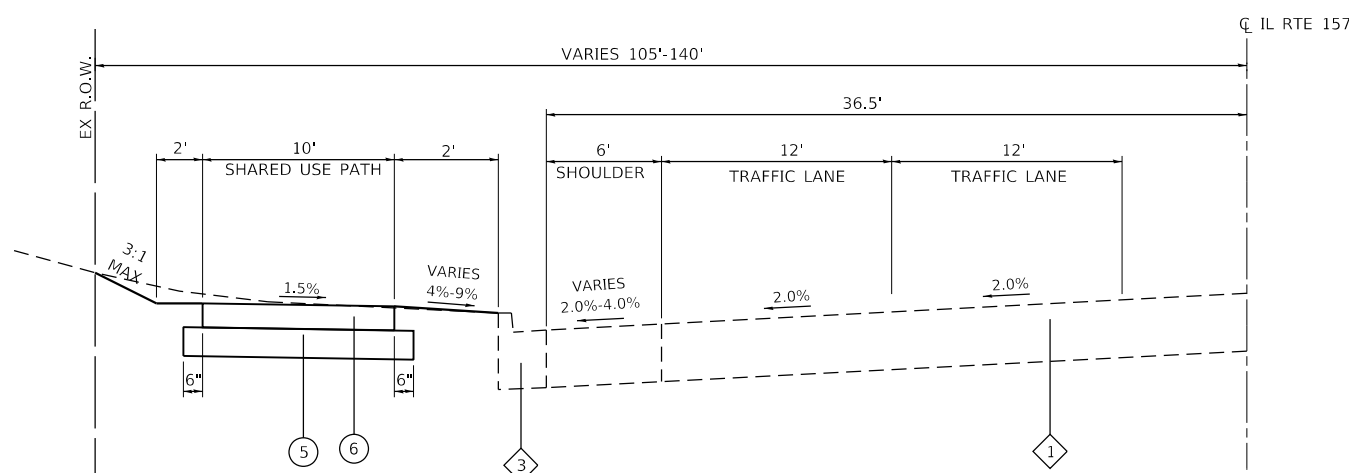
- ① 2' TO 4.5' FROM STA 74+01 TO STA 74+32  
4.5' FROM STA 74+32 TO STA 77+13  
4.5' TO 0' FROM STA 77+13 TO STA 78+36
- ② STA. 78+48 TO STA. 79+58



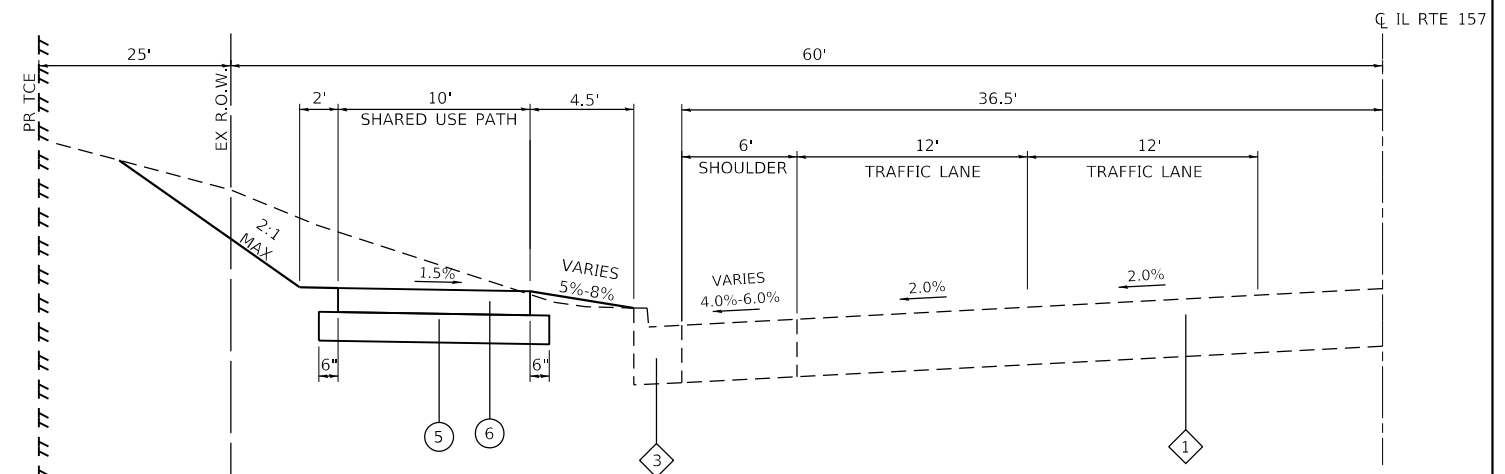
**PROPOSED IL ROUTE 157**  
STA 78+36 TO STA 80+24



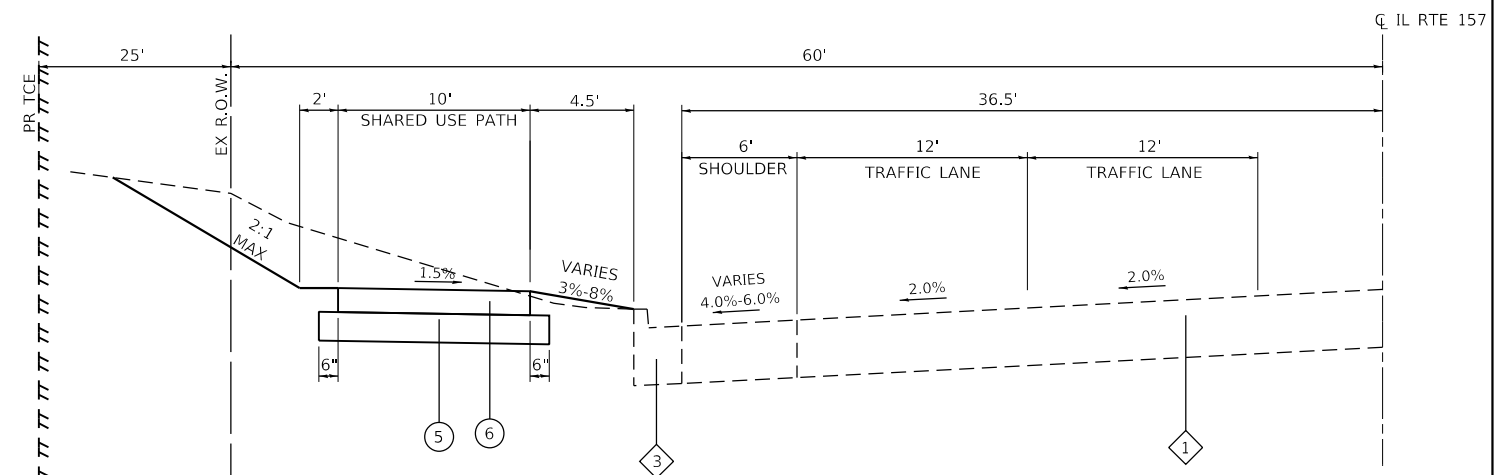
**PROPOSED IL ROUTE 157**  
STA 74+01 TO STA 78+36



**PROPOSED IL ROUTE 157**  
STA 73+71 TO STA 74+01



**PROPOSED IL ROUTE 157**  
STA 82+20 TO STA 84+00  
STA 86+35 TO STA 90+94



**PROPOSED IL ROUTE 157**  
STA 80+24 TO STA 82+20  
STA 84+00 TO STA 86+35  
STA 90+94 TO STA 92+26

MODEL: Default; FILE NAME: I:\0222080 - Edwardsville IL 157 Phase 4 - SUP\CADD\MicroStation\CADD Sheets\Phase 4\_CADD\_Sheets\08222080-Ph4-Typical Section Ph 4.dgn



USER NAME = breanna.frahm	DESIGNED -	REVISED -
PLOT SCALE = 40.0000' / in.	DRAWN -	REVISED -
PLOT DATE = 10/31/2024	CHECKED -	REVISED -
	DATE -	REVISED -

**STATE OF ILLINOIS  
DEPARTMENT OF TRANSPORTATION**

**PROPOSED TYPICAL SECTIONS  
PHASE 4**

SCALE: NTS SHEET 2 OF 2 SHEETS STA. TO STA.

F.A.P. RTE.	SECTION	COUNTY	TOTAL SHEETS	SHEET NO.
592	21-00111-02-BT	MADISON	43	6
CONTRACT NO. 97853				
ILLINOIS FED. AID PROJECT				

PAVEMENT MARKING

Table with 7 columns: STATION, STATION, OFFSET, PAINT PVT MK LINE 4 (FOOT), MOD URETH PM LINE 4 (SQ FT), MOD URETH PM LINE 24 (FOOT), COMMENTS. Rows include station markers like 69+61, 73+00, etc.

SIDEWALK

Table with 7 columns: STATION, STATION, OFFSET, AGG BASE CSE B 6 (SQ YD), PC CONC SIDEWALK 4 (SQ FT), DETECTABLE WARNINGS (SQ FT), SIDEWALK REM (SQ FT), PC CONC SIDEWALK 5 SP (SQ FT). Rows include station markers like 73+76, 73+85, etc.

ENTRANCE

Table with 7 columns: STATION (NOTE 1), OFFSET, ENTRANCE TYPE, ENTRANCE WIDTH "W" (NOTE 1) (FOOT), EXISTING SURFACE TYPE, AGG BASE CSE B 4 (SQ YD), PCC DRIVEWAY PAVT 6 (SQ YD), DRIVE PAVEMENT REM (SQ YD). Rows include station markers like 83+01, 85+88, etc.

ENTRANCE NOTES:
1. SEE CONSTRUCTION DETAILS SHEET FOR ENTRANCE DETAILS.

MISC REMOVAL & ADJUST

Table with 10 columns: STATION, OFFSET, MAN ADJUST (EACH), VALVE BOX ADJ (EACH), REMOV INLETS (EACH), GAS VALVE ADJUSTED (EACH), BOLLARD REMOVAL (EACH), MAN ADJ NEW T1F CL SP (EACH), SAN MH ADJ NEW T1F CL (EACH), SAN MH REC NEW T1F CL (EACH), MAN RECONST SPL (EACH). Rows include station markers like 74+04, 76+35, etc.

EROSION CONTROL

Table with 7 columns: STATION, STATION, OFFSET, EROSION CONTR BLANKET (SQ YD), TEMP EROS CONTR SEED (POUND), PERIMETER EROS BAR (FOOT), INLET FILTERS (EACH), TEMP SOIL RETEN SYSTM (SQ FT). Rows include station markers like 71+18, 73+70, etc.

STANDARDS

Table with 3 columns: TR CONT & PROT 701602 (L SUM), TR CONT & PROT 701801 (L SUM), CONSTRUCTION LAYOUT (L SUM). Row 1: 1, 1, 1

TEMPORARY ACCESS

Table with 2 columns: 100, TONS

MOBILIZATION

Table with 2 columns: 1, L SUM

STORM SEWER

Table with 10 columns: STATION, STATION, OFFSET, TRENCH BACKFILL (CU YD), STORM SEW CL A 1 12 (FOOT), STORM SEWER REM 4 (FOOT), STORM SEWER REM 12 (FOOT), STORM SEWER REM 18 (FOOT), PIPE UNDERDRAIN 4 SP (FOOT), INLETS TA T20F&G (EACH). Rows include station markers like 80+50, 80+56, etc.

CURB & GUTTER

Table with 7 columns: STATION, OFFSET, STATION, OFFSET, COMB CURB GUTTER REM (FOOT), CONCRETE GUTTER TY A (FOOT), COMB CC&G TB6.24 (FOOT). Rows include station markers like 73+70, 79+73, etc.

EARTHWORK

Table with 6 columns: STATION, STATION, EARTH EXCAVATION (CU YD), EARTH EXCAVATION ADJUSTED FOR SHRINKAGE (NOTE 1) (CU YD), EMBANKMENT (NOTE 2) (CU YD), EARTHWORK BALANCE WASTE (+) OR SHORTAGE (-) (NOTE 3) (CU YD). Rows include station markers like 73+75, 92+25, etc.

- EARTHWORK NOTES:
1. ESTIMATED SHRINKAGE FACTOR = 25%.
2. APPROXIMATE EMBANKMENT QUANTITY IS SHOWN FOR INFORMATION ONLY.
3. APPROXIMATE EARTHWORK BALANCE IS SHOWN FOR INFORMATION ONLY.

SEEDING

Table with 8 columns: STATION, STATION, OFFSET, SEEDING CL 1A (ACRE), NITROGEN FERT NUTR (POUND), PHOSPHORUS FERT NUTR (POUND), POTASSIUM FERT NUTR (POUND), MULCH METHOD 2 (ACRE). Rows include station markers like 73+70, 92+26, etc.

SIGNS

Table with 10 columns: STATION, OFFSET, TYPE, DESCRIPTION, SIZE (IN X IN), SIGN PANEL T1, TELES STL SIN SUPPORT (FOOT), REM RE-ERECT EX SIGN (EACH). Rows include station markers like 75+90, 78+30, etc.

STATE OF ILLINOIS DEPARTMENT OF TRANSPORTATION



Table with 2 columns: USER NAME = breanna.frahm, DESIGNED - DRAWN - REVISED -, PLOT SCALE = 40.0000 ' / in., CHECKED - REVISED -, PLOT DATE = 10/31/2024, DATE - REVISED -

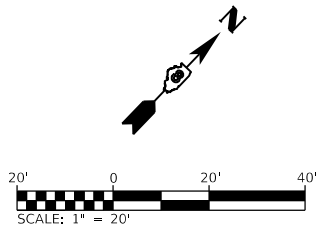
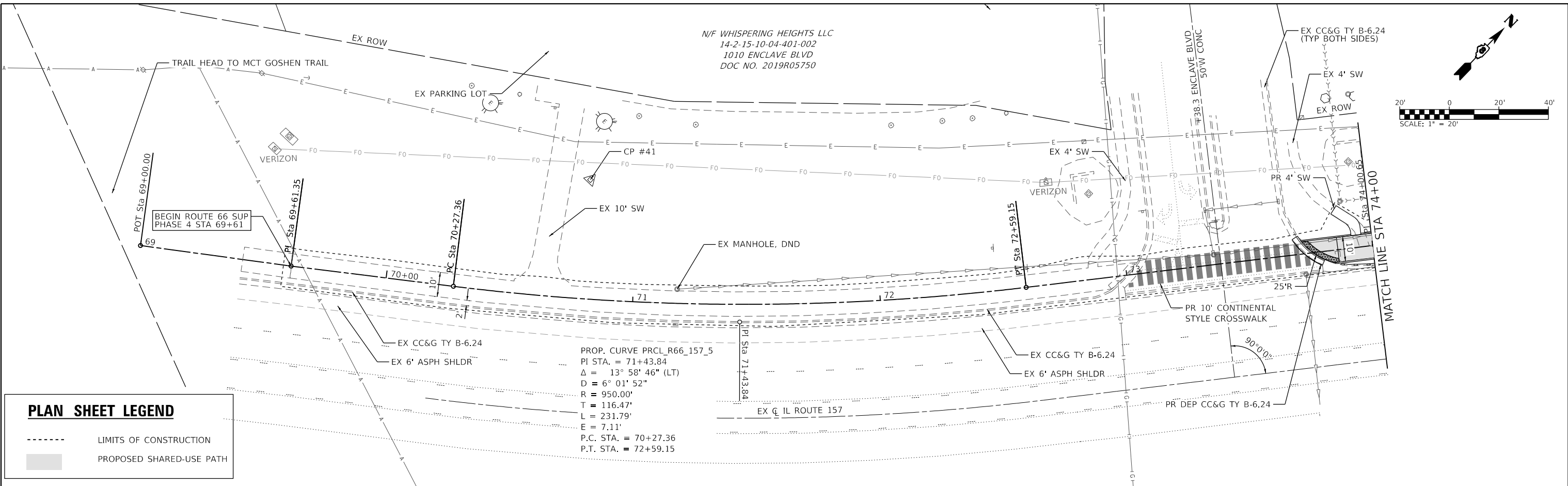
Table with 10 columns: F.A.P. RTE., SECTION 21-00111-02-BT, COUNTY MADISON, TOTAL SHEETS 43, SHEET NO. 7, SCALE: NTS, SHEET 1 OF 1 SHEETS, STA. TO STA., ILLINOIS FED. AID PROJECT, CONTRACT NO. 97853

MODEL: Default; FILE NAME: 10/22/2020 - Edwardsville IL 157 Phase 4 - SUP/CADD/MicroStation/CADD Sheets/Phase 4\_CADD\_Sheets/082222080-Ph-Schedu.dwg

PLAN	SURVEYED	DATE
	PLOTTED	
	ALIGNMENT CHECKED	
	GRADES CHECKED	
	STRUCTURE NOTATIONS CHECKED	
	NO.	
	BY	

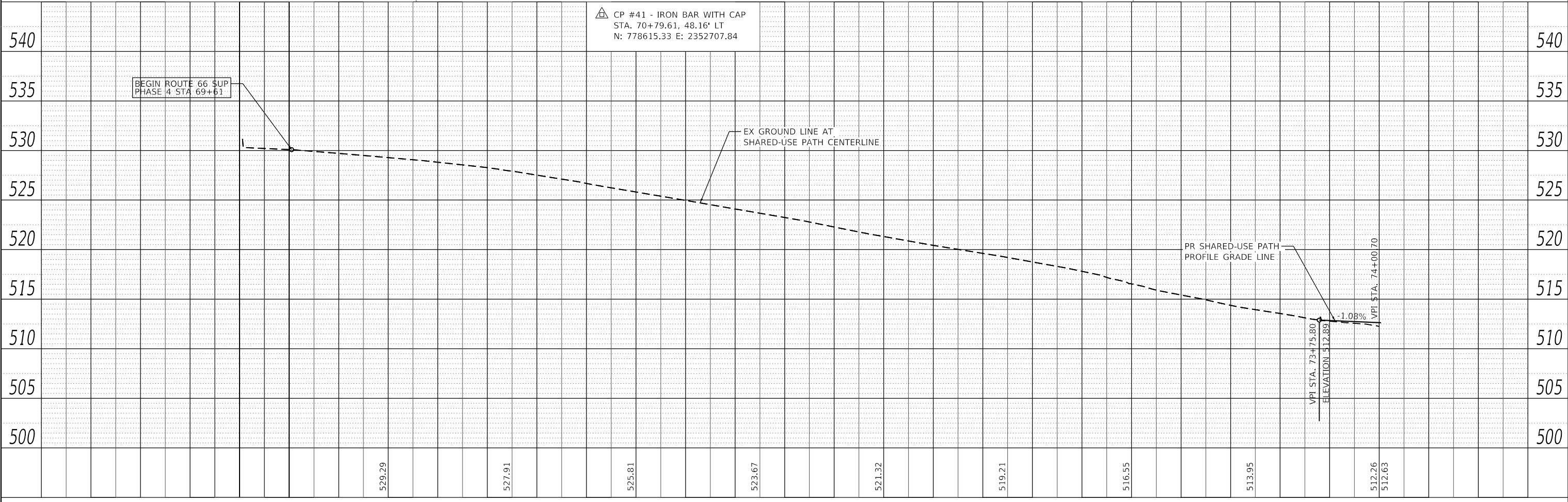
PROFILE	SURVEYED	DATE
	PLOTTED	
	GRADES CHECKED	
	STRUCTURE NOTATIONS CHECKED	
	NO.	
	BY	

MODEL: D8222080-shr-PlanP4\_Sht\_1  
 FILE NAME: H:\2222080 - Edwardsville IL - 157 Phase 4 SUP\CADD\Microstation\CADD Sheets\Phase 4 CADD Sheets\8222080-shr-PlanP4\_Sht\_1.dgn



PLAN SHEET LEGEND	
-----	LIMITS OF CONSTRUCTION
▨	PROPOSED SHARED-USE PATH

PROP. CURVE PRCL\_R66\_157\_5  
 PI STA. = 71+43.84  
 Δ = 13° 58' 46" (LT)  
 D = 6° 01' 52"  
 R = 950.00'  
 T = 116.47'  
 L = 231.79'  
 E = 7.11'  
 P.C. STA. = 70+27.36  
 P.T. STA. = 72+59.15



**OATES ASSOCIATES**  
 ILLINOIS DESIGN FIRM LICENSE NO.: 184,001115

USER NAME = breanna.frahm	DESIGNED -	REVISED -
	DRAWN -	REVISED -
PLOT SCALE = 40.0000 "/td> <td>CHECKED -</td> <td>REVISED -</td>	CHECKED -	REVISED -
PLOT DATE = 11/1/2024	DATE -	REVISED -

**STATE OF ILLINOIS  
 DEPARTMENT OF TRANSPORTATION**

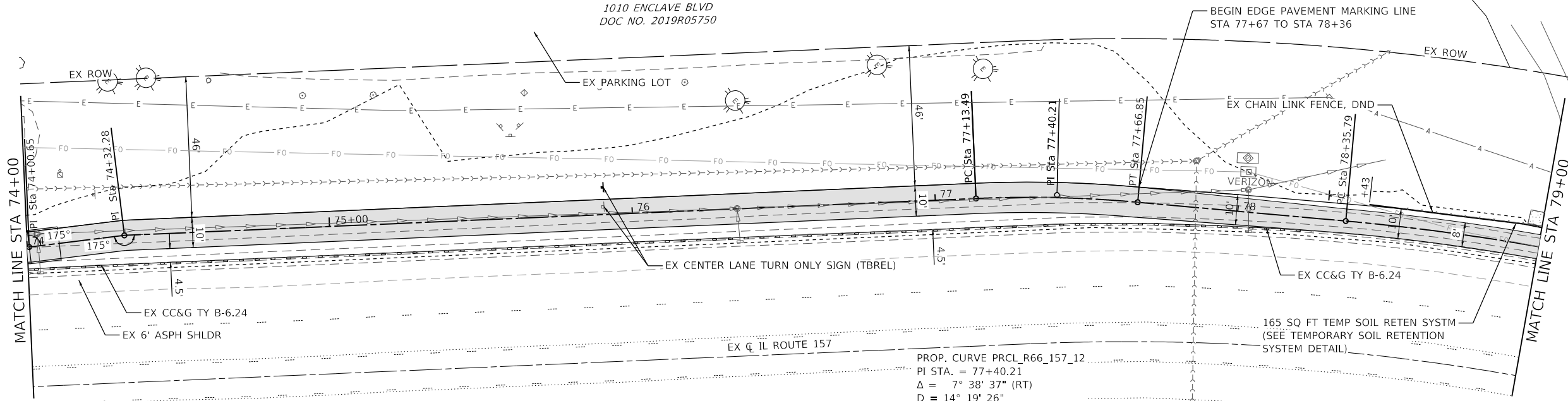
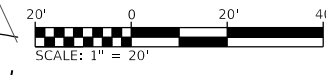
**ROUTE 66 SHARED-USE PATH - PHASE 4  
 PLAN & PROFILE SHEETS**

SCALE: 1" = 20'    SHEET 1 OF 5 SHEETS    STA.    TO STA.

F.A.P. RTE.	SECTION	COUNTY	TOTAL SHEETS	SHEET NO.
592	21-00111-02-BT	MADISON	43	8
				CONTRACT NO. 97853
				ILLINOIS FED. AID PROJECT



N/F WHISPERING HEIGHTS LLC  
14-2-15-10-04-401-001  
1010 ENCLAVE BLVD  
DOC NO. 2019R05750



**PLAN SHEET LEGEND**

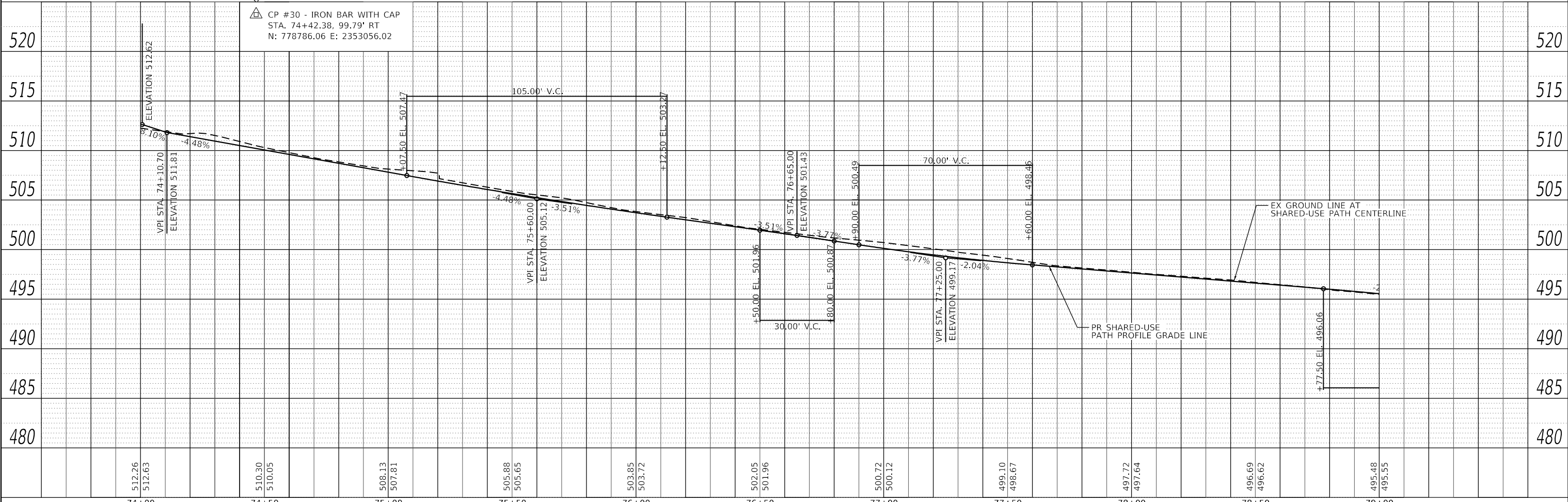
--- LIMITS OF CONSTRUCTION

▨ PROPOSED SHARED-USE PATH

PROP. CURVE PRCL\_R66\_157\_12  
PI STA. = 77+40.21  
Δ = 7° 38' 37" (RT)  
D = 14° 19' 26"  
R = 400.00'  
T = 26.72'  
L = 53.36'  
E = 0.89'  
P.C. STA. = 77+13.49  
P.T. STA. = 77+66.85

CP #30

CP #30 - IRON BAR WITH CAP  
STA. 74+42.38, 99.79' RT  
N: 778786.06 E: 2353056.02



512.26	512.63	510.30	510.05	508.13	507.81	505.88	505.65	503.85	503.72	502.05	501.96	500.72	500.12	499.10	498.67	497.72	497.64	496.69	496.62	495.48	495.55
74+00	74+50	75+00	75+50	76+00	76+50	77+00	77+50	78+00	78+50	79+00											

DATE	
BY	
PLAN	
NO.	
NOTE BOOK	
NO.	
ALIGNED CHECKED	
PLOTTED	
SURVEYED	
FILE NAME	
CADD FILE NAME	

DATE	
BY	
PROFILE	
NO.	
NOTE BOOK	
NO.	
GRADES CHECKED	
PLOTTED	
SURVEYED	
FILE NAME	
CADD FILE NAME	



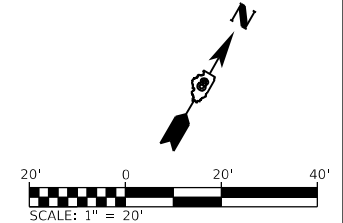
USER NAME = breanna.frahm	DESIGNED -	REVISED -
	DRAWN -	REVISED -
PLOT SCALE = 40,0000' / in.	CHECKED -	REVISED -
PLOT DATE = 11/1/2024	DATE -	REVISED -

STATE OF ILLINOIS  
DEPARTMENT OF TRANSPORTATION

ROUTE 66 SHARED-USE PATH - PHASE 4		
PLAN & PROFILE SHEETS		
SCALE: 1" = 20'	SHEET 2 OF 5 SHEETS	STA. TO STA.

F.A.P. RTE.	SECTION	COUNTY	TOTAL SHEETS	SHEET NO.
592	21-00111-02-BT	MADISON	43	9
CONTRACT NO. 97853				
ILLINOIS FED. AID PROJECT				

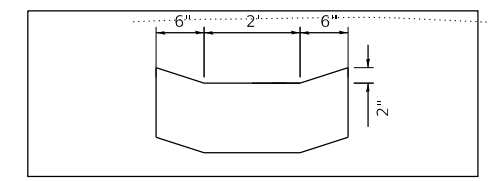
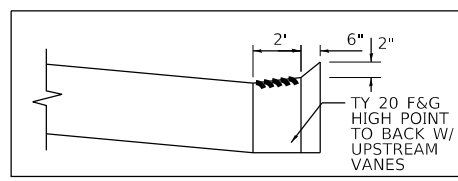
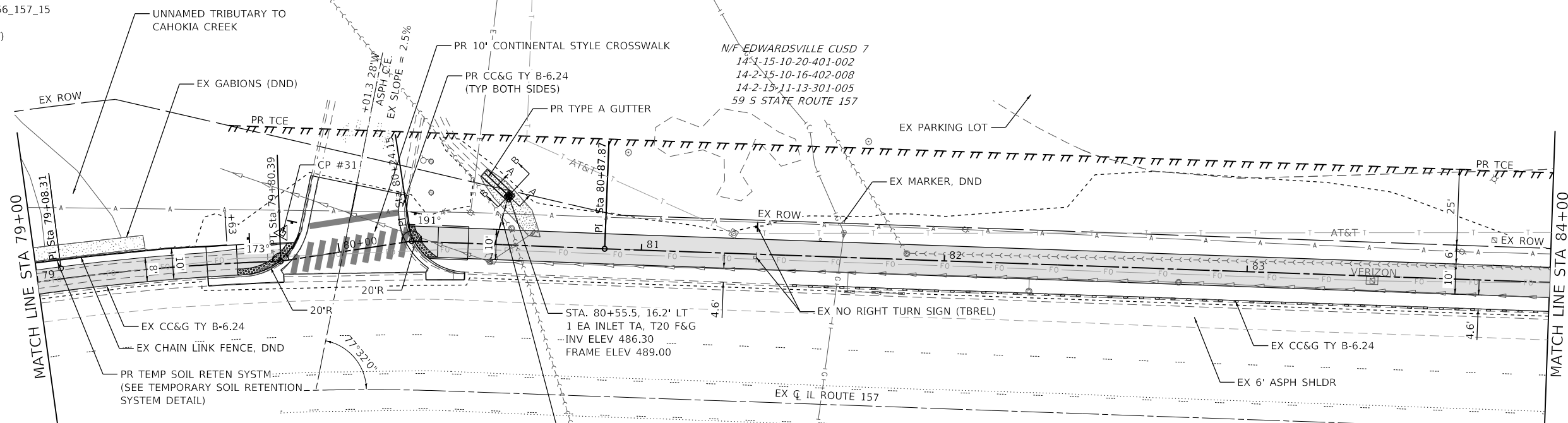
PROP. CURVE PRCL\_R66\_157\_15  
 PI STA. = 79+08.31  
 Δ = 10° 59' 18" (RT)  
 D = 7° 35' 56"  
 R = 754.00'  
 T = 72.53'  
 L = 144.61'  
 E = 3.48'  
 P.C. STA. = 78+35.79  
 P.T. STA. = 79+80.39



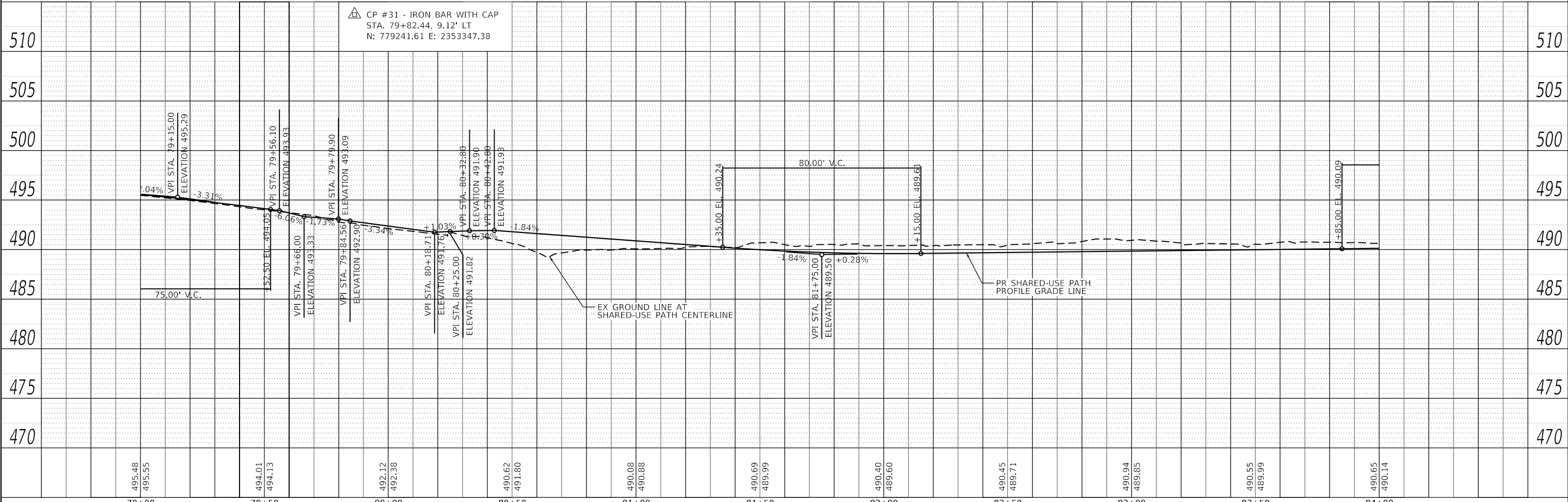
DATE	
BY	
REVISION	
NO.	
PLAN	
NO.	
DATE	
BY	
REVISION	
NO.	

DATE	
BY	
REVISION	
NO.	
PROFILE	
NO.	
DATE	
BY	
REVISION	
NO.	

MODEL: D8222080-shr-PlanP4 Ph4 Shr 3  
 FILE NAME: R66\_222080 - Edwardsville IL 157 Phase 4 SUP-CADD\MicroStation\CADD Sheets\Phase 4 CADD Sheets\8222080-shr-PlanP4 Ph4 Shr 3.dgn  
 ILLINOIS DESIGN FIRM LICENSE NO.: 184.001115



PLAN SHEET LEGEND	
-----	LIMITS OF CONSTRUCTION
■	PROPOSED SHARED-USE PATH

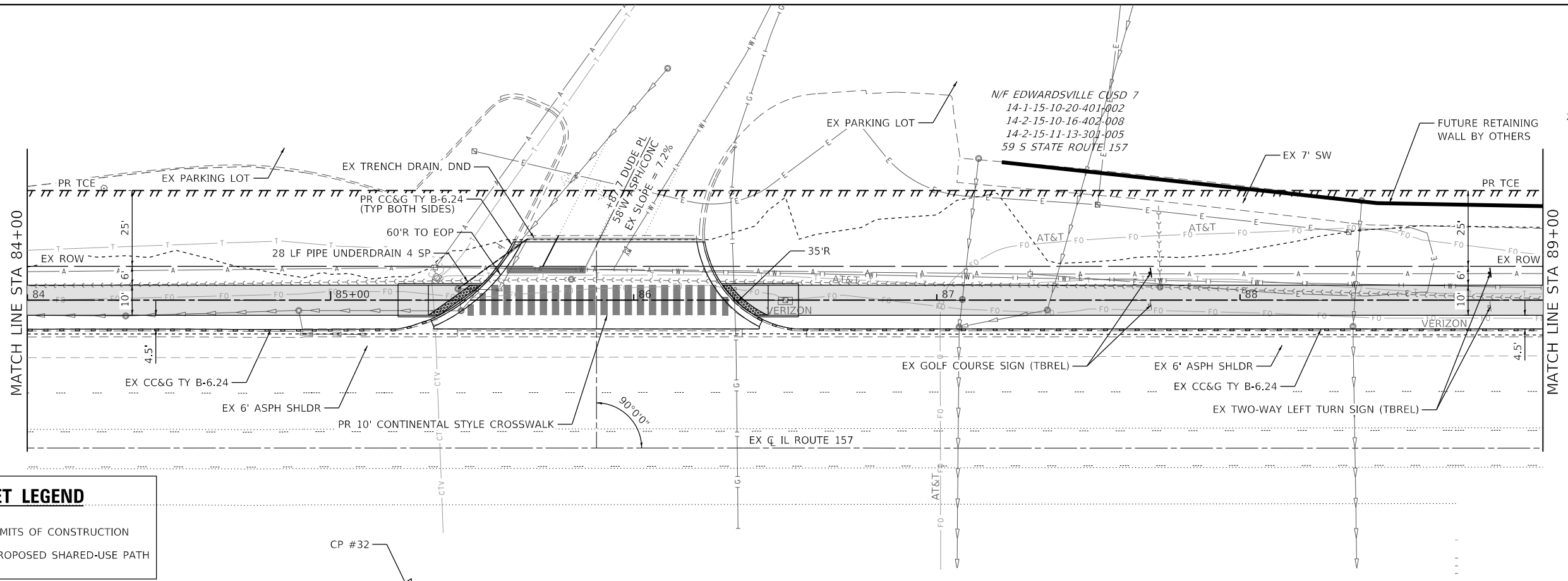


USER NAME = breanna.frahm	DESIGNED -	REVISED -	<b>STATE OF ILLINOIS DEPARTMENT OF TRANSPORTATION</b>		<b>ROUTE 66 SHARED-USE PATH - PHASE 4 PLAN &amp; PROFILE SHEETS</b>			F.A.P. RTE. 592	SECTION 21-00111-02-BT	COUNTY MADISON	TOTAL SHEETS 43	SHEET NO. 10
PLOT SCALE = 40.0000' / in.	CHECKED -	REVISED -						CONTRACT NO. 97853				
PLOT DATE = 11/1/2024	DATE -	REVISED -						ILLINOIS FED. AID PROJECT				
								SCALE: 1" = 20'	SHEET 3	OF 5 SHEETS	STA. TO STA.	

PLAN	SURVEYED	DATE
	PLOTTED	BY
	ALIGNED	
	CHECKED	
	FILED	
	NO.	

PROFILE	SURVEYED	DATE
	PLOTTED	BY
	GRADES	
	CHECKED	
	STRUCTURE	
	NOTATIONS	
	NO.	

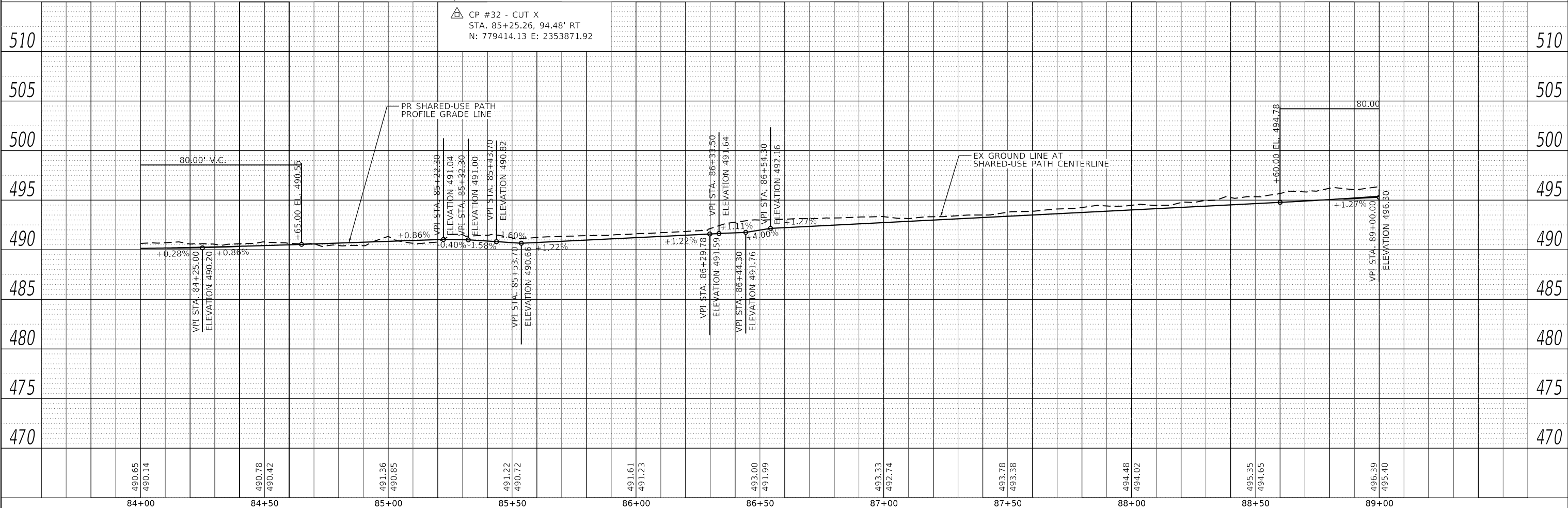
MODEL: D822080-shr-PlanP1 Ph4 Shr 4  
 FILE NAME: H:\222080 - Edwardsville IL 157 Phase 4 SUP\CADD\MicroStation\CADD Sheets\Phase 4 CADD Sheets\8222080-shr-PlanP1 Ph4.dgn



**PLAN SHEET LEGEND**

----- LIMITS OF CONSTRUCTION

█ PROPOSED SHARED-USE PATH



CP #32 - CUT X  
 STA. 85+25.26, 94.48' RT  
 N: 779414.13 E: 2353871.92

**OATES ASSOCIATES**  
 ILLINOIS DESIGN FIRM LICENSE NO.: 184.001115

USER NAME = breanna.frahm	DESIGNED -	REVISED -
	DRAWN -	REVISED -
PLOT SCALE = 40.0000' / in.	CHECKED -	REVISED -
PLOT DATE = 11/1/2024	DATE -	REVISED -

**STATE OF ILLINOIS  
 DEPARTMENT OF TRANSPORTATION**

**ROUTE 66 SHARED-USE PATH - PHASE 4  
 PLAN & PROFILE SHEETS**

SCALE: 1" = 20' SHEET 4 OF 5 SHEETS STA. TO STA.

F.A.P. RTE. 592	SECTION 21-00111-02-BT	COUNTY MADISON	TOTAL SHEETS 43	SHEET NO. 11
ILLINOIS FED. AID PROJECT			CONTRACT NO. 97853	

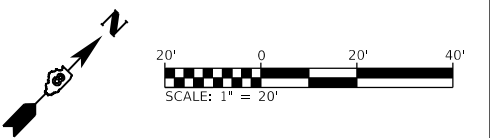
PLAN	SURVEYED	DATE
	PLOTTED	BY
	ALIGNMENT CHECKED	
	GRADE CHECKED	
	STRUCTURE NOTATIONS CHECKED	
	NOTE BOOK NO.	
	CADD FILE NAME	

PROFILE	SURVEYED	DATE
	PLOTTED	BY
	GRADES CHECKED	
	STRUCTURE NOTATIONS CHECKED	
	NOTE BOOK NO.	
	CADD FILE NAME	

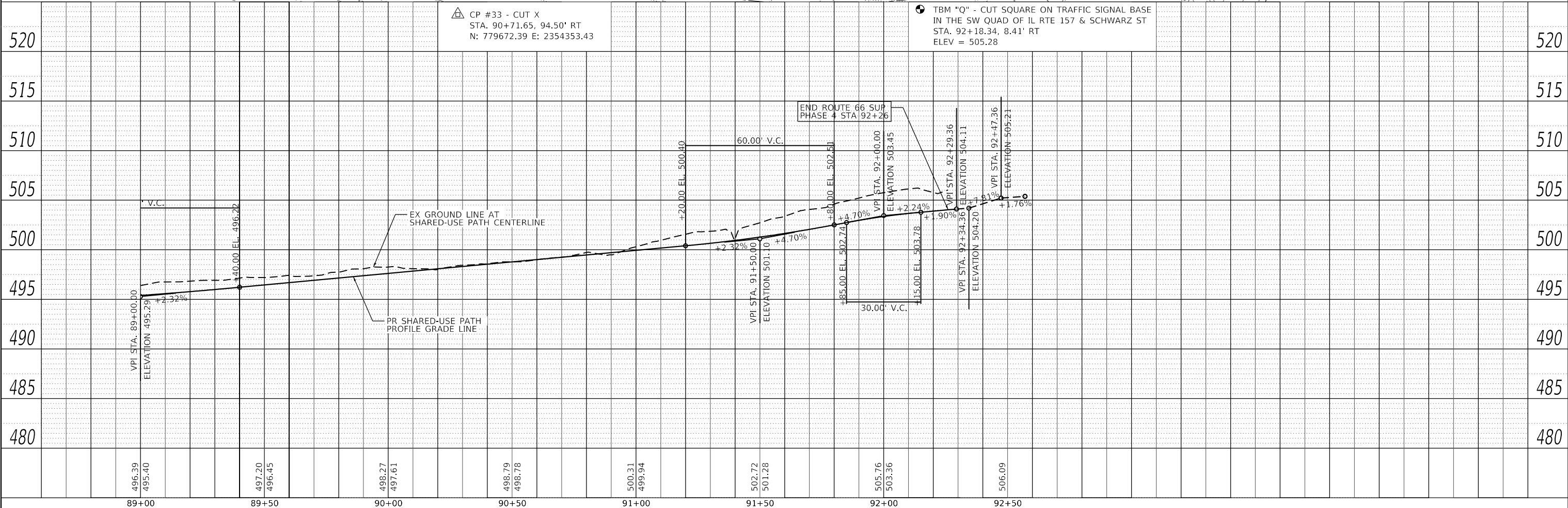
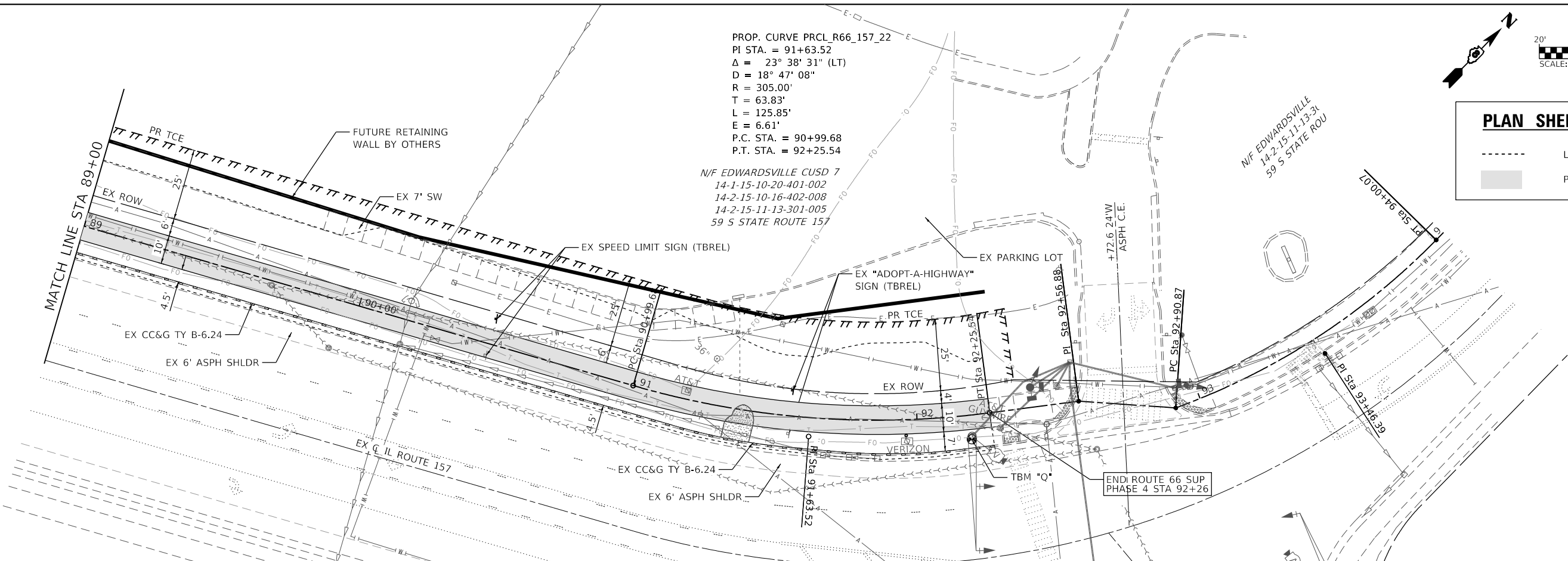
MODEL: D822080-shr-PlanP1 Ph4 - 5ht 5  
 FILE NAME: H:\222080 - Edwardsville IL 157 Phase 4 SUP\CADD\MicroStation\CADD Sheets\Phase 4 CADD Sheets\0822080-shr-PlanP1 Ph4.dgn

PROP. CURVE PRC1\_R66\_157\_22  
 PI STA. = 91+63.52  
 $\Delta = 23^\circ 38' 31"$  (LT)  
 $D = 18^\circ 47' 08"$   
 $R = 305.00'$   
 $T = 63.83'$   
 $L = 125.85'$   
 $E = 6.61'$   
 P.C. STA. = 90+99.68  
 P.T. STA. = 92+25.54

N/F EDWARDSVILLE CUSD 7  
 14-1-15-10-20-401-002  
 14-2-15-10-16-402-008  
 14-2-15-11-13-301-005  
 59 S STATE ROUTE 157



PLAN SHEET LEGEND	
---	LIMITS OF CONSTRUCTION
■	PROPOSED SHARED-USE PATH



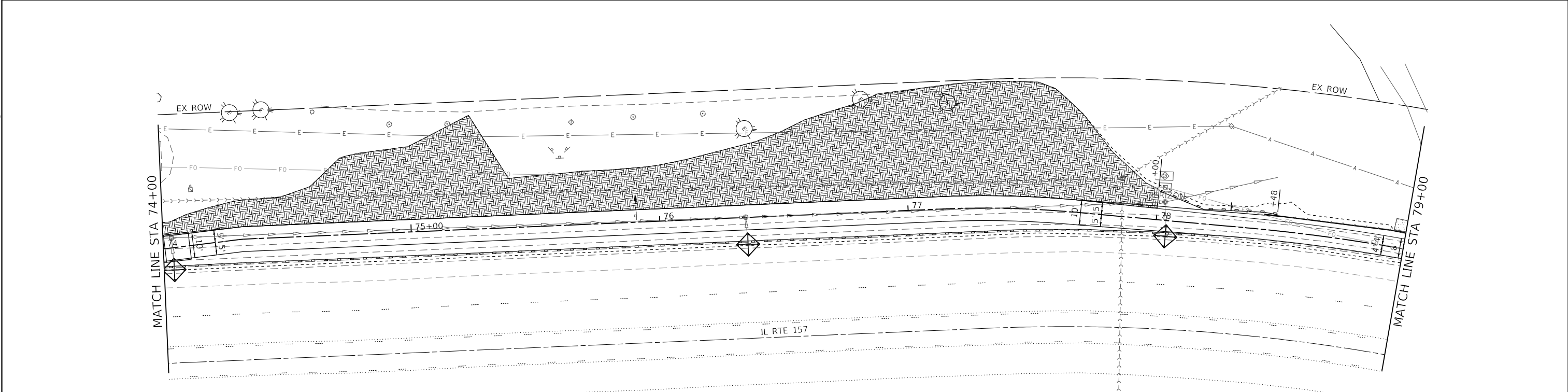
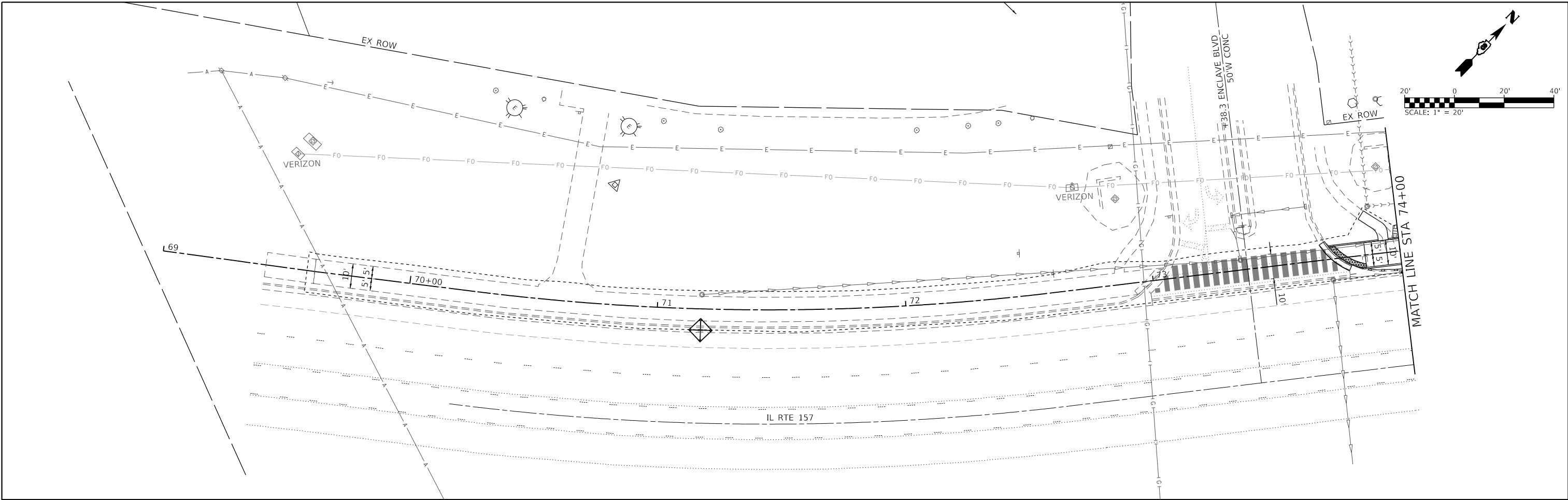
ILLINOIS DESIGN FIRM LICENSE NO.: 184.001115

USER NAME = breanna.frahm	DESIGNED -	REVISED -
	DRAWN -	REVISED -
PLOT SCALE = 40,0000' / in.	CHECKED -	REVISED -
PLOT DATE = 11/1/2024	DATE -	REVISED -

STATE OF ILLINOIS  
 DEPARTMENT OF TRANSPORTATION

ROUTE 66 SHARED-USE PATH - PHASE 4  
 PLAN & PROFILE SHEETS  
 SCALE: 1" = 20' SHEET 5 OF 5 SHEETS STA. TO STA.

F.A.P. RTE.	SECTION	COUNTY	TOTAL SHEETS	SHEET NO.
592	21-00111-02-BT	MADISON	43	12
				CONTRACT NO. 97853
				ILLINOIS FED. AID PROJECT



**EROSION CONTROL LEGEND**

- LIMITS OF CONSTRUCTION
- PERIMETER EROSION BARRIER
- ⊗ INLET FILTER
- ▨ EROSION CONTROL BLANKET

MODEL: Phase 4, ES, Sht 1  
 FILE NAME: I:\R222080 - Edwardsville IL 157 Phase 4\_SUP\CADD\Microstation\CADD\_Sheets\Phase 4\_CADD\_Sheets\08222080-Ph-Erosion\_Control.dgn

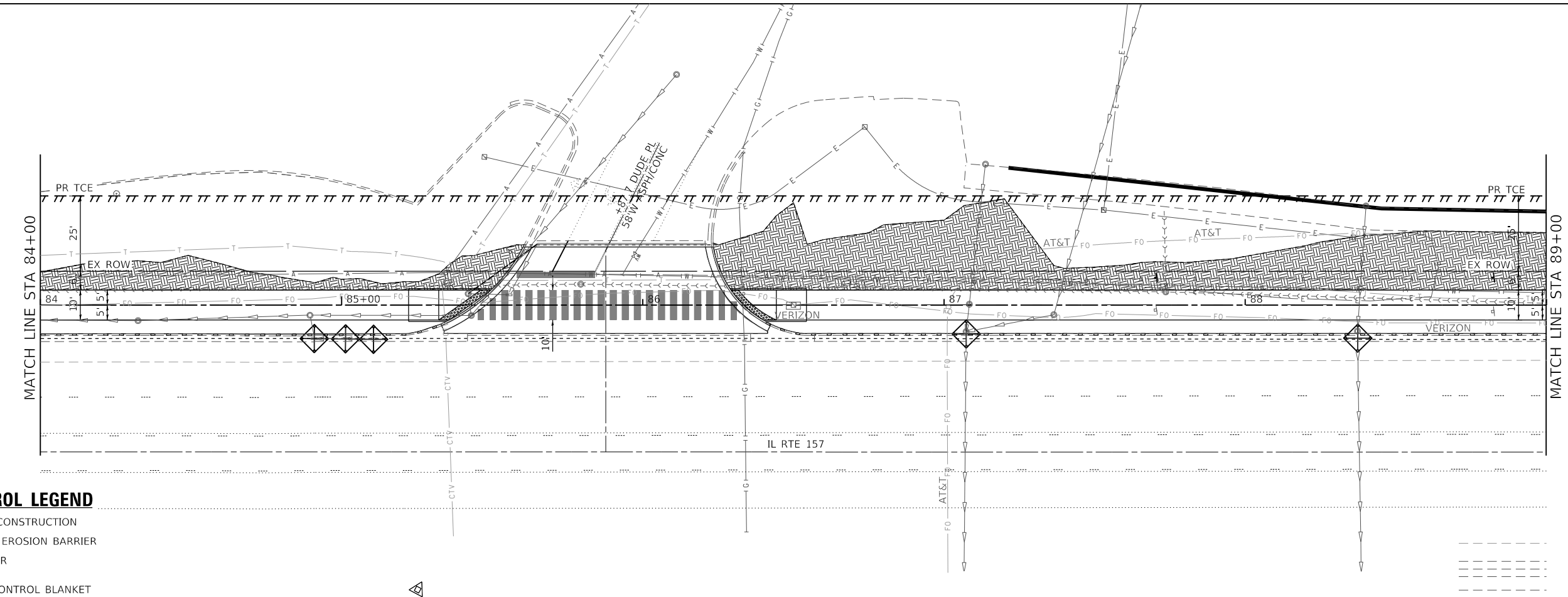
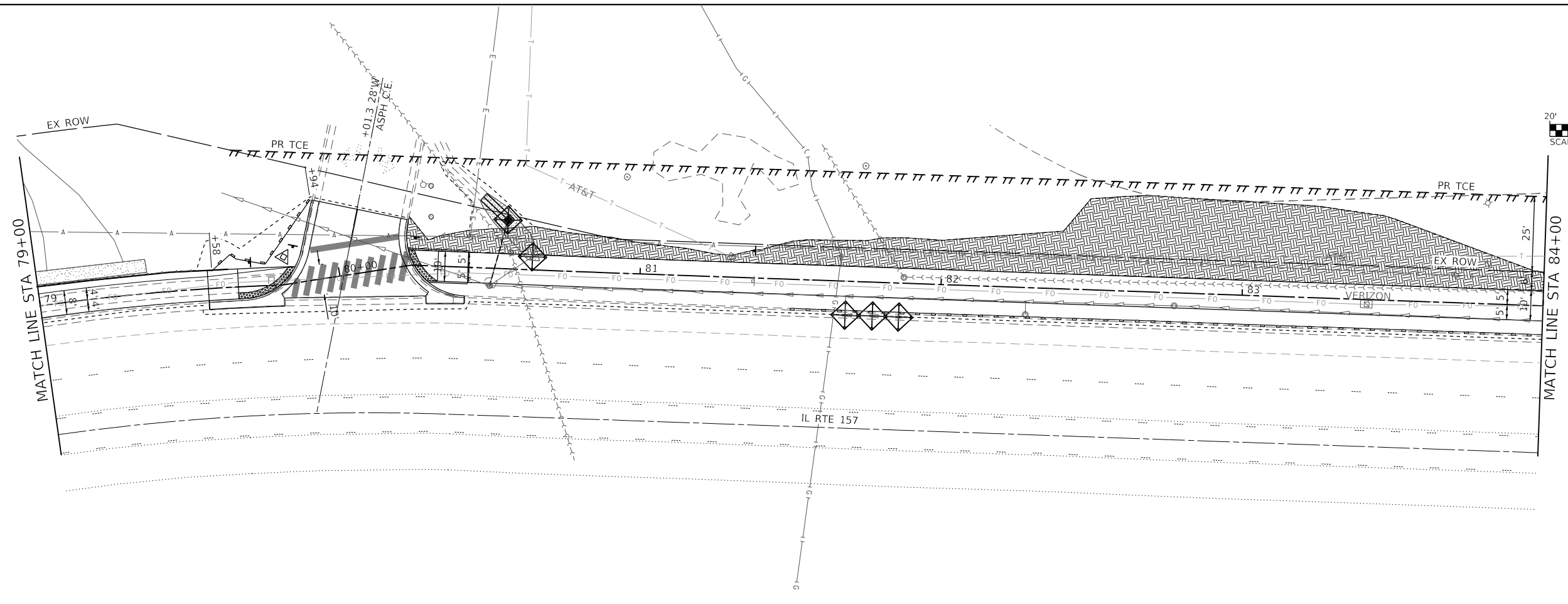
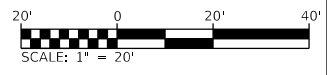



USER NAME = breanna.frahm	DESIGNED -	REVISED -
PLOT SCALE = 40.0000 ' / in.	DRAWN -	REVISED -
PLOT DATE = 11/1/2024	CHECKED -	REVISED -
	DATE -	REVISED -

**STATE OF ILLINOIS  
DEPARTMENT OF TRANSPORTATION**

<b>EROSION CONTROL SHEETS</b>			
SCALE:	SHEET 1	OF 3	SHEETS
	STA.		TO STA.

F.A.P. RTE.	SECTION	COUNTY	TOTAL SHEETS	SHEET NO.
592	21-00111-02-BT	MADISON	43	13
CONTRACT NO. 97853				
ILLINOIS FED. AID PROJECT				



**EROSION CONTROL LEGEND**

- LIMITS OF CONSTRUCTION
- ===== PERIMETER EROSION BARRIER
- ⊠ INLET FILTER
- ▨ EROSION CONTROL BLANKET

MODEL: Phase 4, Erosion Control.dwg  
 FILE NAME: I:\R222089 - Edwardsville IL 157 Phase 4\_SUP\CADD\Microstation\CADD\_Sheets\Phase 4\_CADD\_Sheets\08222089-Ph-Erosion\_Control.dwg



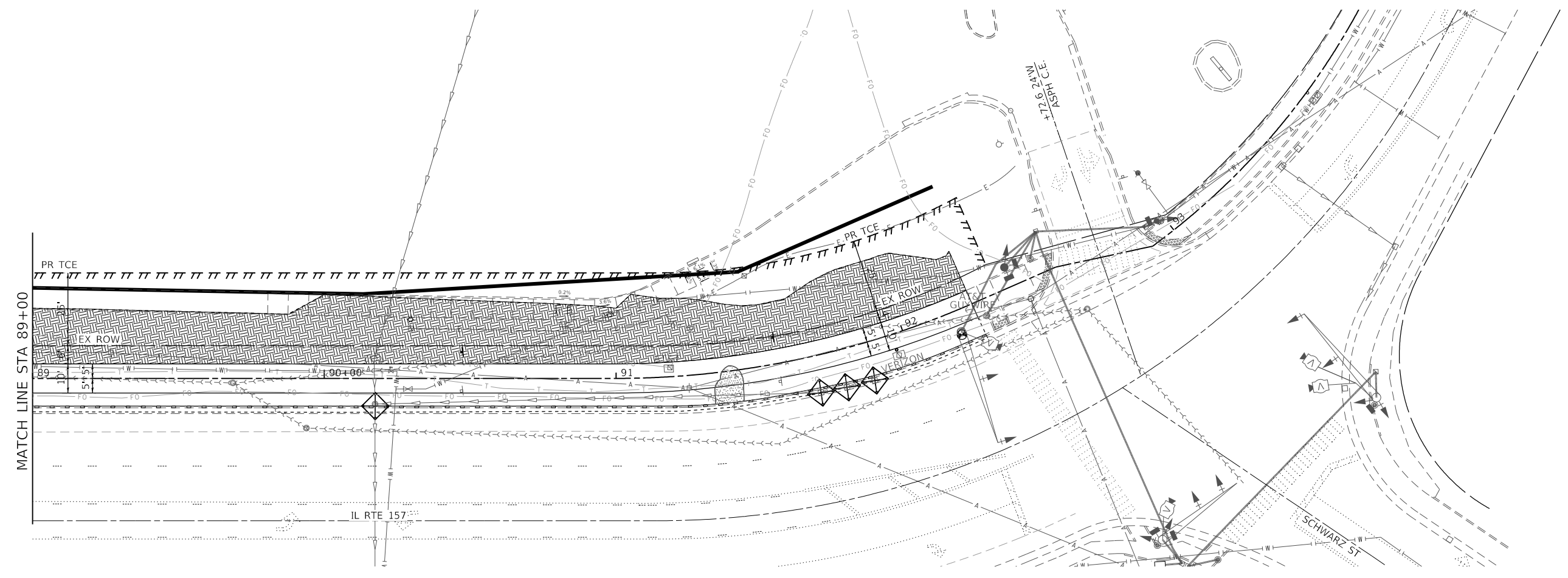
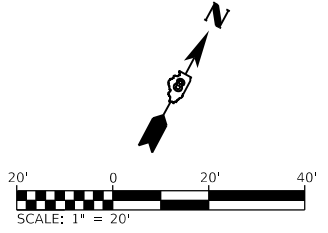
USER NAME = breanna.frahm	DESIGNED -	REVISED -
PLOT SCALE = 40.0000' / in.	DRAWN -	REVISED -
PLOT DATE = 11/1/2024	CHECKED -	REVISED -
	DATE -	REVISED -

**STATE OF ILLINOIS  
DEPARTMENT OF TRANSPORTATION**

**EROSION CONTROL SHEETS**

SCALE: SHEET 2 OF 3 SHEETS STA. TO STA.

F.A.P. RTE.	SECTION	COUNTY	TOTAL SHEETS	SHEET NO.
592	21-00111-02-BT	MADISON	43	14
CONTRACT NO. 97853				
ILLINOIS FED. AID PROJECT				



**EROSION CONTROL LEGEND**

- LIMITS OF CONSTRUCTION
- ▲— PERIMETER EROSION BARRIER
- ⊠ INLET FILTER
- ▨ EROSION CONTROL BLANKET

MODEL: Phase 4\_LE\_Sht 3  
 FILE NAME: I:\222200 - Edwardsville IL 157 Phase 4\_SUP\CADD\Microstation\CADD\_Sheets\Phase 4\_CADD\_Sheets\08222008-Ph-Erosion\_Central.dgn



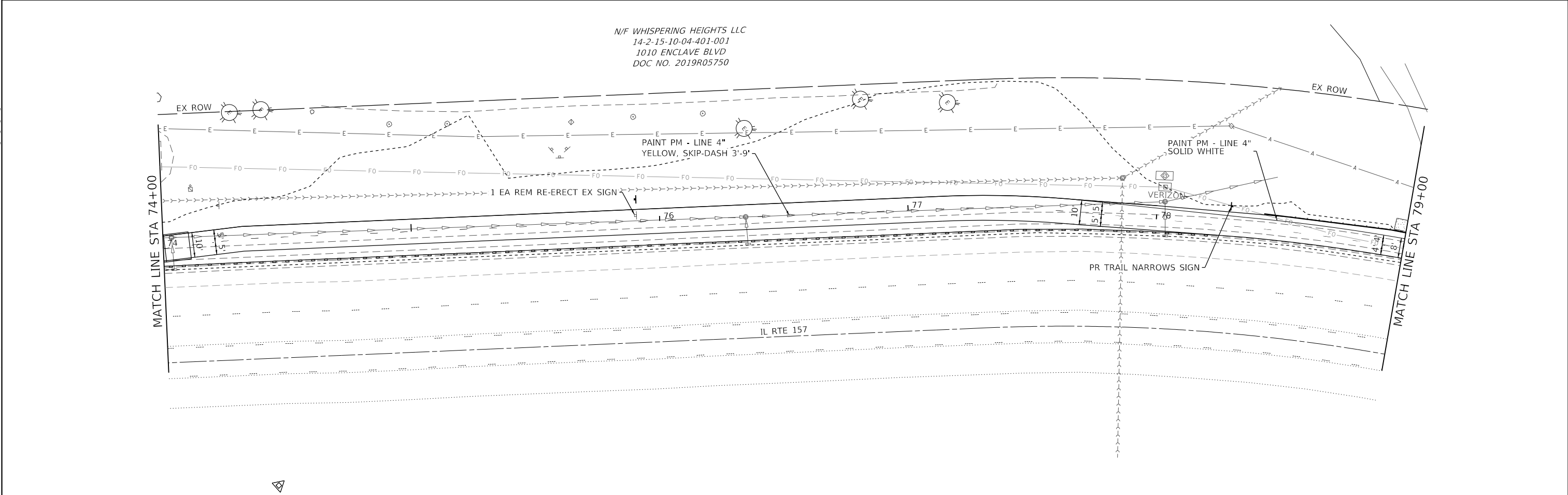
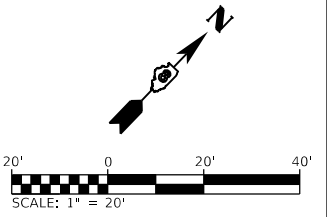
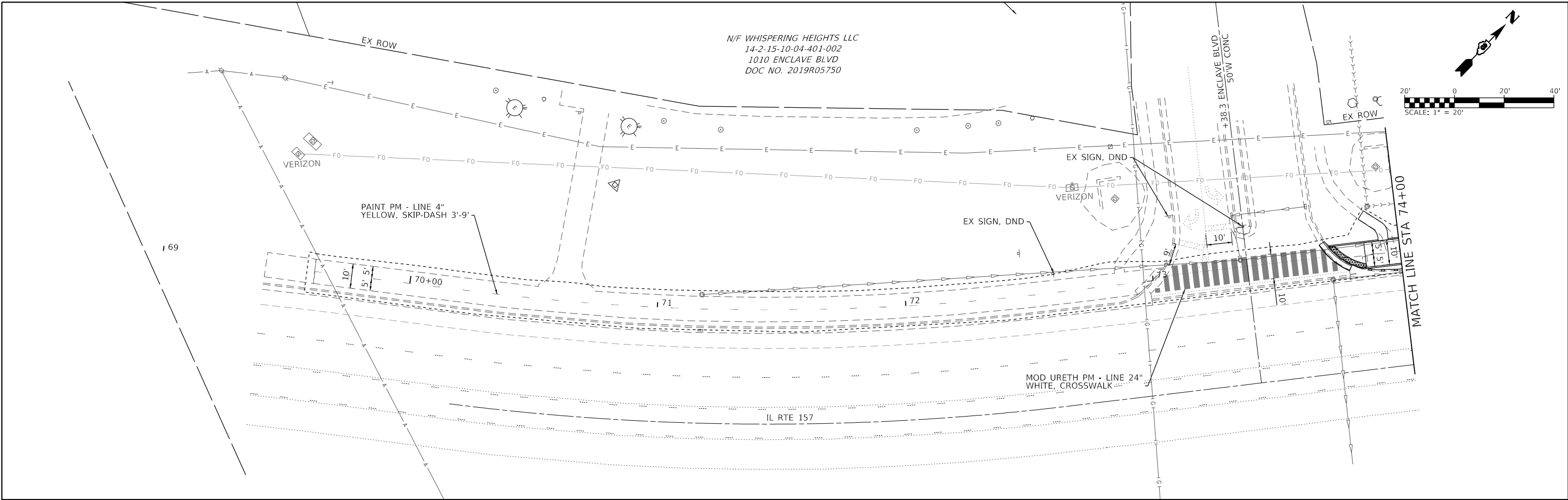
USER NAME = breanna.frahm	DESIGNED -	REVISED -
PLOT SCALE = 40.0000 ' / in.	DRAWN -	REVISED -
PLOT DATE = 11/1/2024	CHECKED -	REVISED -
	DATE -	REVISED -

**STATE OF ILLINOIS  
DEPARTMENT OF TRANSPORTATION**

**EROSION CONTROL SHEETS**

SCALE: 1" = 20'    SHEET 3    OF 3    SHEETS    STA.    TO STA.

F.A.P. RTE.	SECTION	COUNTY	TOTAL SHEETS	SHEET NO.
592	21-00111-02-BT	MADISON	43	15
CONTRACT NO. 97853			ILLINOIS FED. AID PROJECT	



MODEL Phase 4 PKG SH 1  
 FILE NAME: I:\222200 - Edwardsville IL 157 Phase 4 SUP\CADD\MicroStation\CADD Sheets\Phase 4\_CADD\_Sheets\08222085-Plt-Pvt\Htkin\_Splm\pnt.dgn



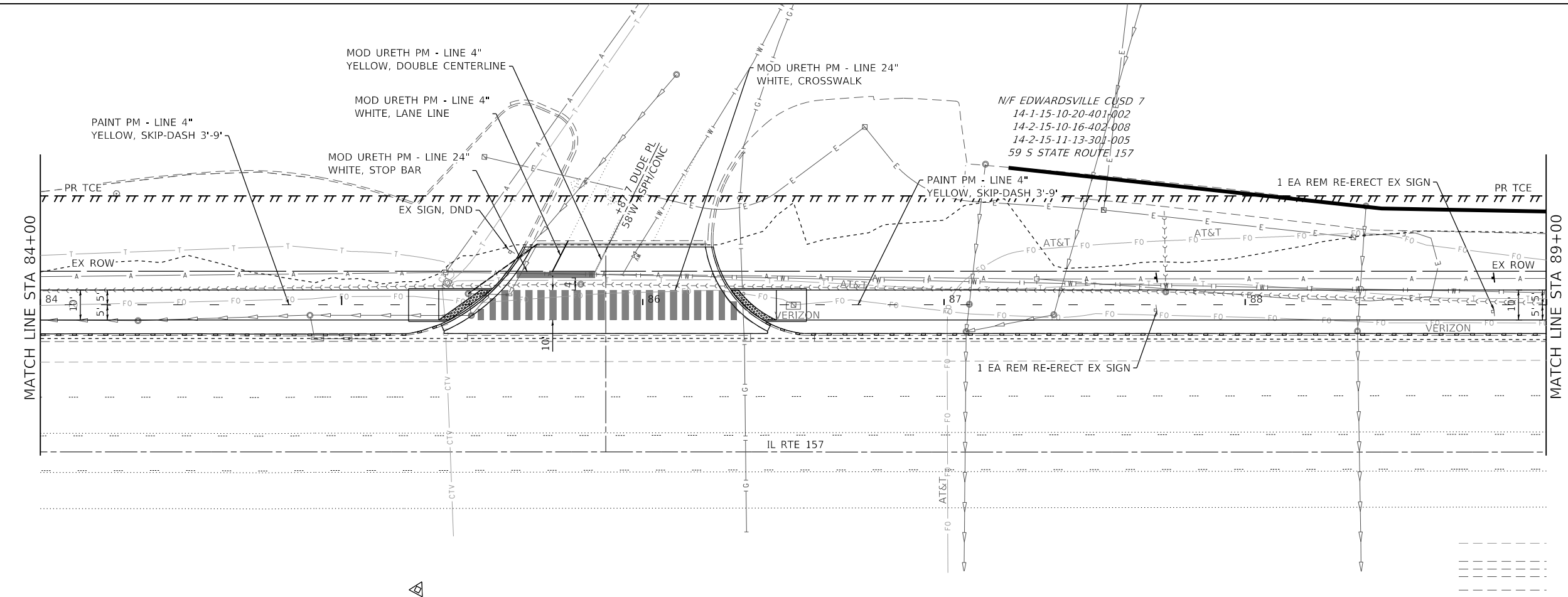
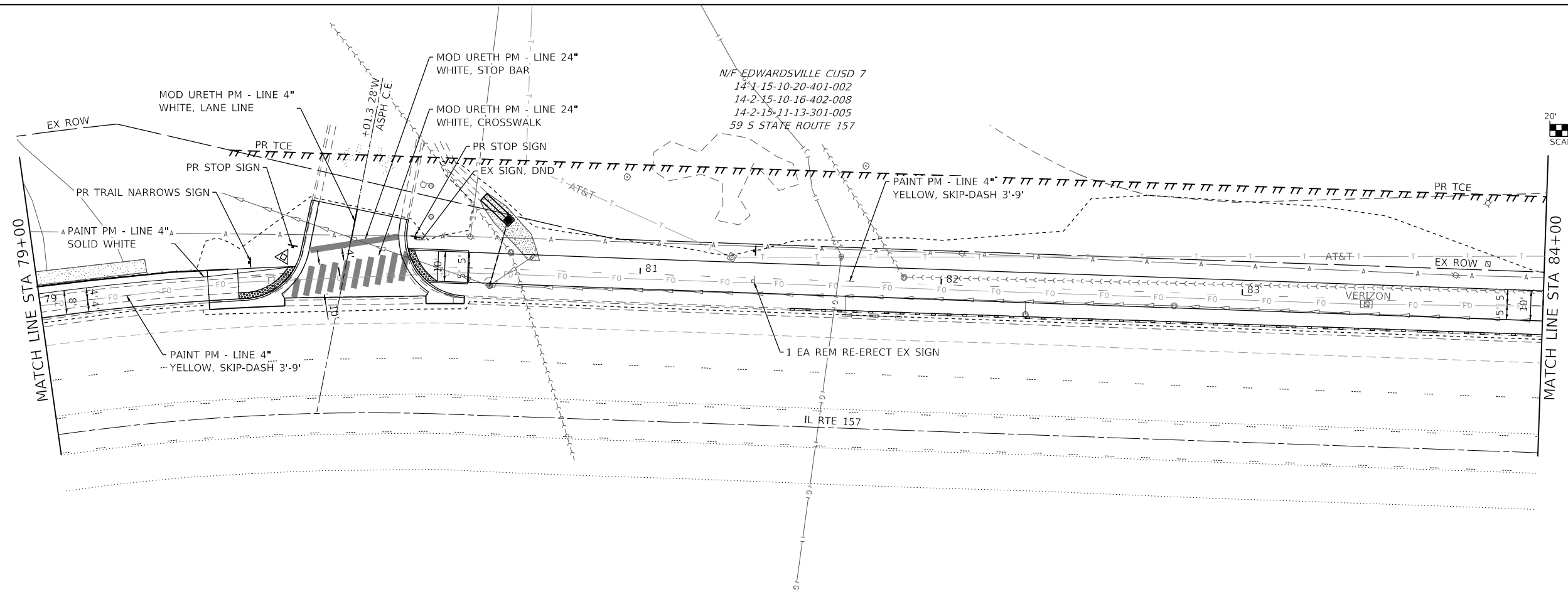
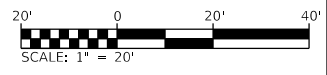

USER NAME = breanna.frahm	DESIGNED -	REVISED -
PLOT SCALE = 40.0000' / in.	DRAWN -	REVISED -
PLOT DATE = 11/1/2024	CHECKED -	REVISED -
	DATE -	REVISED -

**STATE OF ILLINOIS**  
**DEPARTMENT OF TRANSPORTATION**

<b>PAVEMENT MARKING AND SIGNING SHEETS</b>			
SCALE:	SHEET 1	OF 3	SHEETS
	STA.		TO STA.

F.A.P. RTE.	SECTION	COUNTY	TOTAL SHEETS	SHEET NO.
592	21-00111-02-BT	MADISON	43	16
CONTRACT NO. 97853				
ILLINOIS FED. AID PROJECT				





MODEL Phase 4 PKG Sht 2  
 FILE NAME: I:\222000 - Edwardsville IL 157 Phase 4 SUP/CADD/MicroStation/CADD Sheets/Phase 4 CADD Sheets/08222008-Plc-Pvthktn 5/10/2024.dgn



USER NAME = breanna.frahm	DESIGNED -	REVISED -
PLOT SCALE = 40.0000' / in.	DRAWN -	REVISED -
PLOT DATE = 11/1/2024	CHECKED -	REVISED -
	DATE -	REVISED -

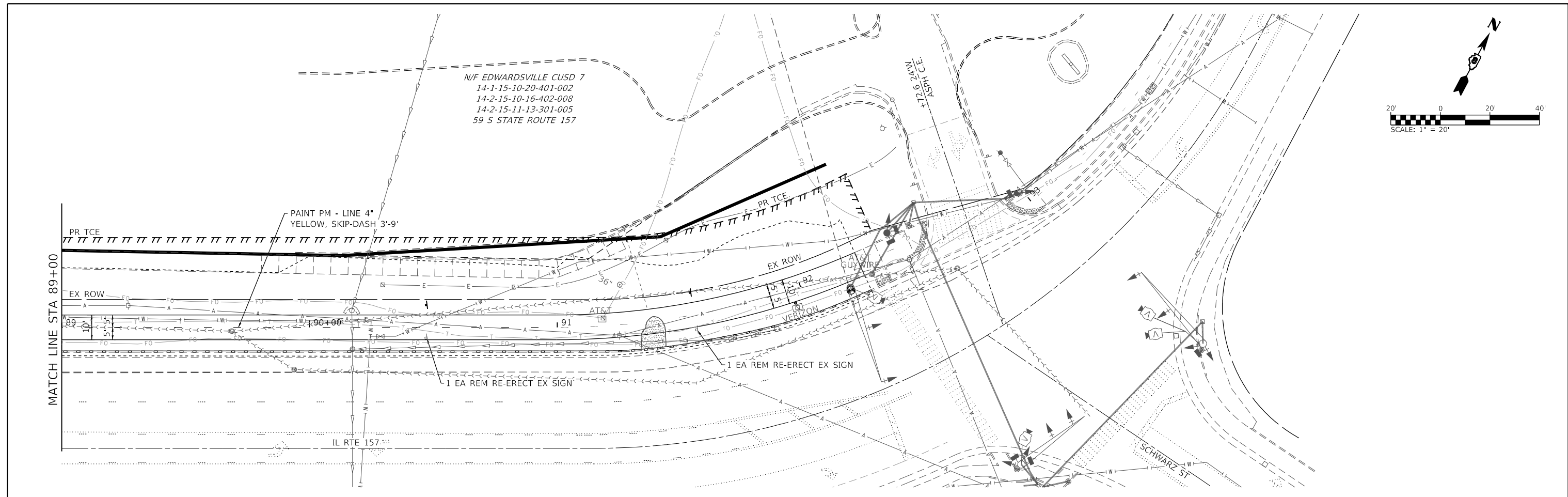
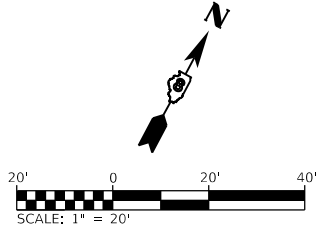
**STATE OF ILLINOIS**  
**DEPARTMENT OF TRANSPORTATION**

**PAVEMENT MARKING AND SIGNING SHEETS**

SCALE: SHEET 2 OF 3 SHEETS STA. TO STA.

F.A.P. RTE.	SECTION	COUNTY	TOTAL SHEETS	SHEET NO.
592	21-00111-02-BT	MADISON	43	17
CONTRACT NO. 97853				

ILLINOIS FED. AID PROJECT



N/F EDWARDSVILLE CUSD 7  
 14-1-15-10-20-401-002  
 14-2-15-10-16-402-008  
 14-2-15-11-13-301-005  
 59 S STATE ROUTE 157

PAINT PM - LINE 4"  
 YELLOW, SKIP-DASH 3'-9'

MATCH LINE STA 89+00

MODEL: Phase 4 - PMK Sht 3  
 FILE NAME: I:\2222000 - Edwardsville IL 157 Phase 4 - SUP\CADD\MicroStation\CADD\_Sheets\Phase 4\_CADD\_Sheets\08222080-Plt-Pvth\ktn\_59main.dgn



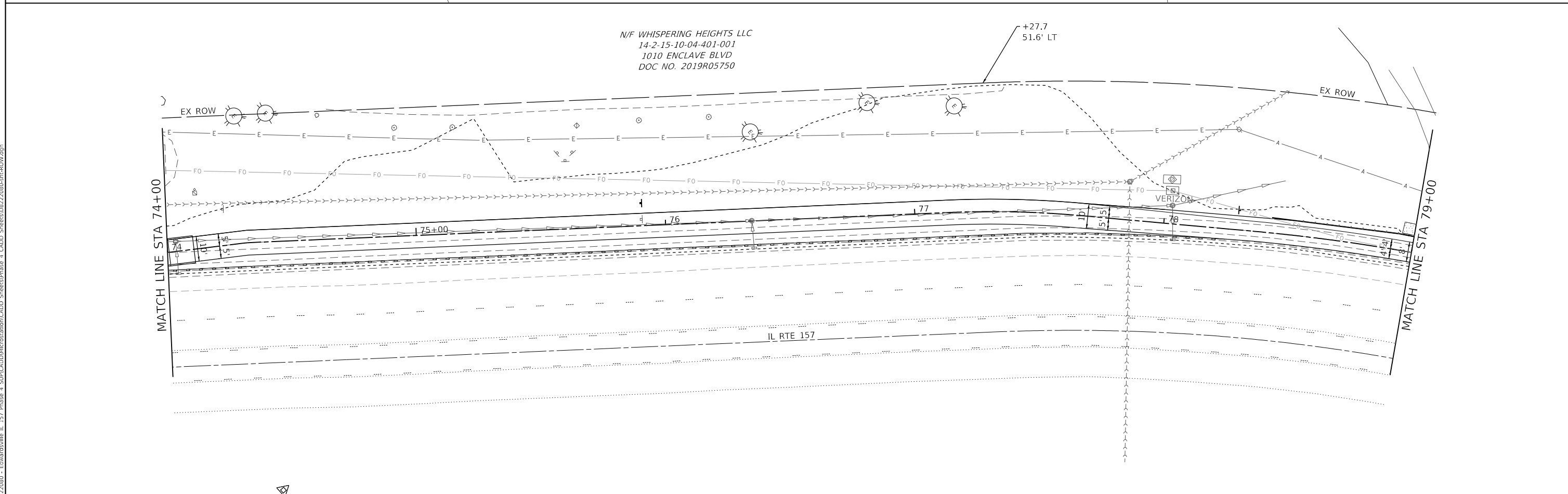
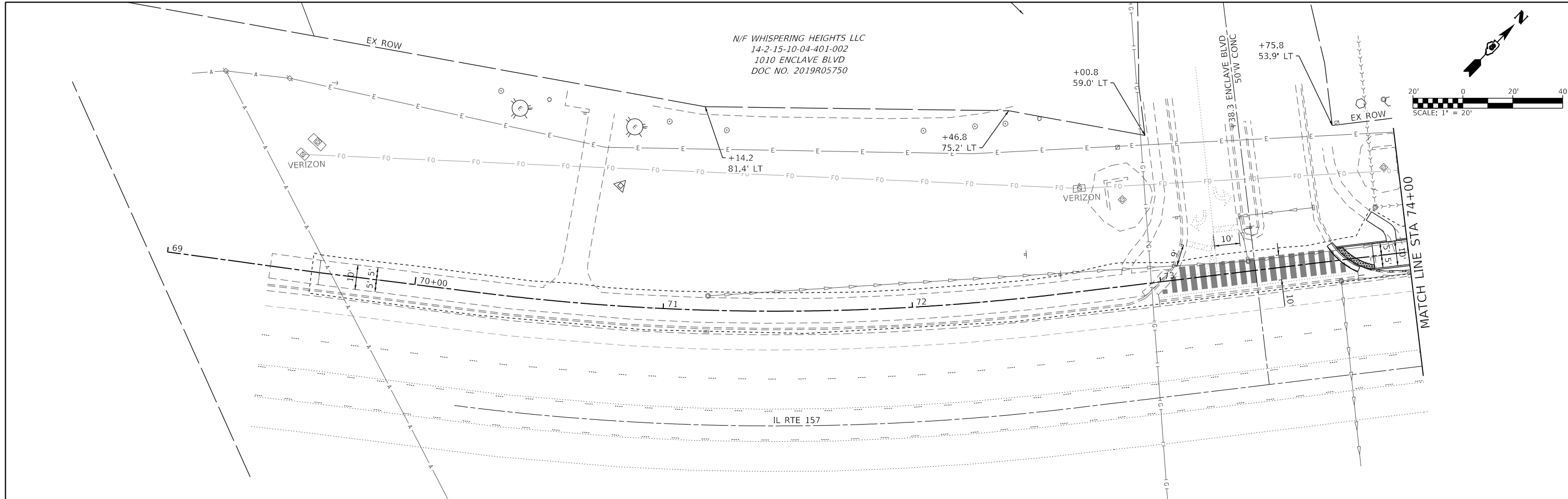
USER NAME = breanna.frahm	DESIGNED -	REVISED -
PLOT SCALE = 40.0000 ' / in.	DRAWN -	REVISED -
PLOT DATE = 11/1/2024	CHECKED -	REVISED -
	DATE -	REVISED -

**STATE OF ILLINOIS  
 DEPARTMENT OF TRANSPORTATION**

**PAVEMENT MARKING AND SIGNING SHEETS**

SCALE: 1" = 20' SHEET 3 OF 3 SHEETS STA. TO STA.

F.A.P. RTE.	SECTION	COUNTY	TOTAL SHEETS	SHEET NO.
592	21-00111-02-BT	MADISON	43	18
CONTRACT NO. 97853				
ILLINOIS FED. AID PROJECT				



MODEL Phase 4 ROW SH 1  
 FILE NAME: I:\R222000 - Edwardsville IL 157 Phase 4 SUP\CADD\MicroStation\CADD Sheets\Phase 4 CADD Sheets\08222086-PL-RW.dgn



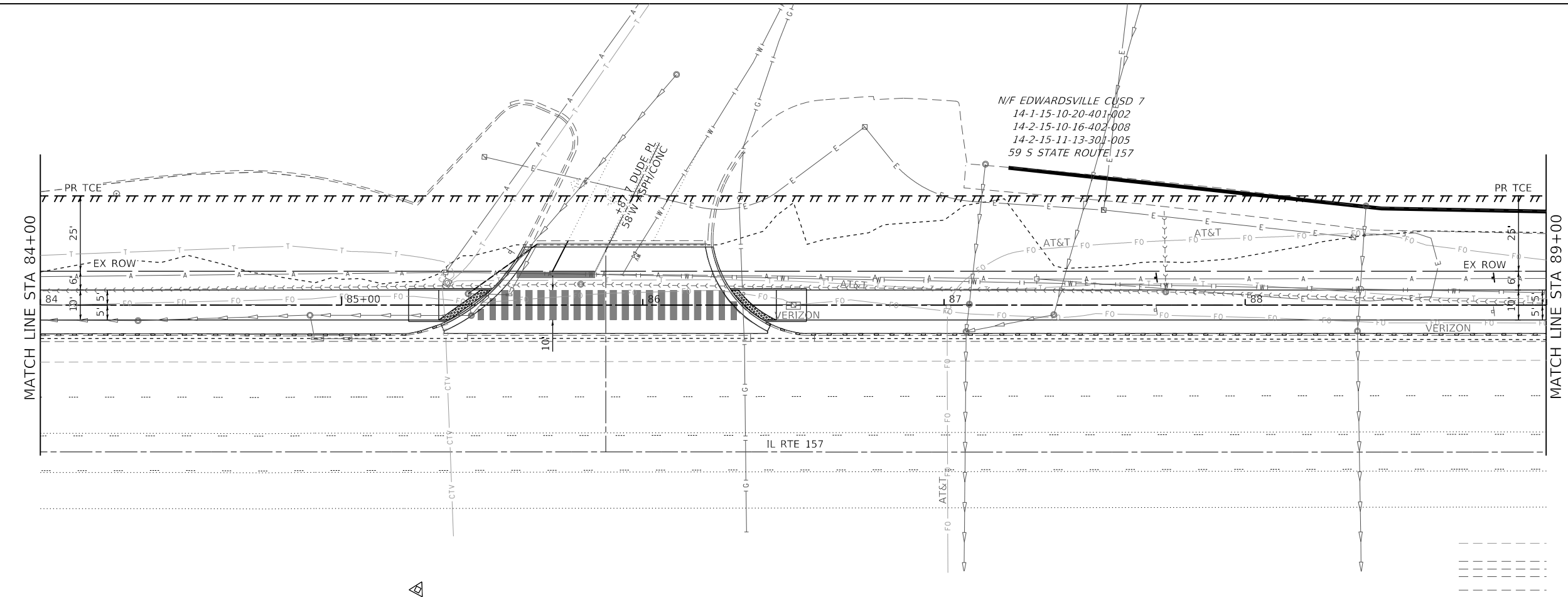
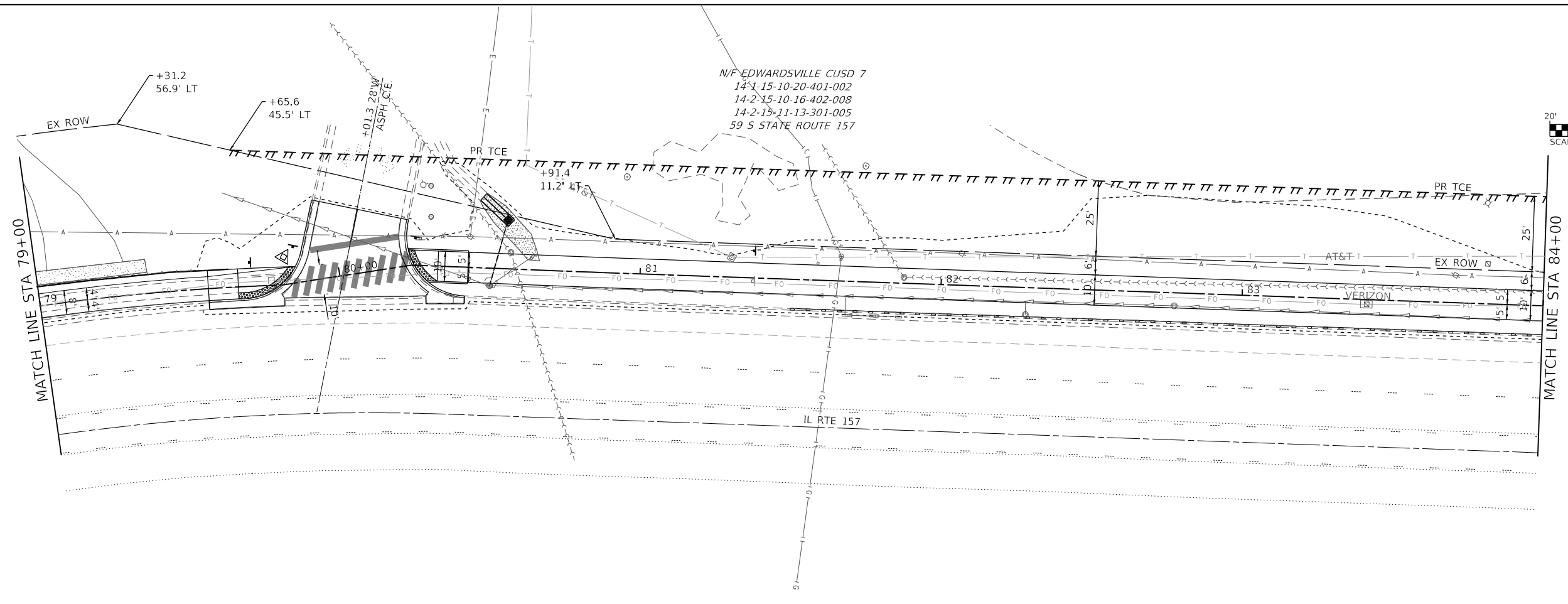
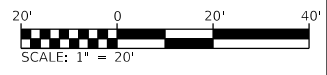
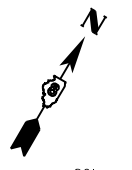
USER NAME = breanna.frahm	DESIGNED -	REVISED -
PLOT SCALE = 40.0000' / in.	DRAWN -	REVISED -
PLOT DATE = 11/1/2024	CHECKED -	REVISED -
	DATE -	REVISED -

**STATE OF ILLINOIS**  
**DEPARTMENT OF TRANSPORTATION**

**RIGHT OF WAY PLAN SHEETS**

SCALE: SHEET 1 OF 3 SHEETS STA. TO STA.

F.A.P. RTE.	SECTION	COUNTY	TOTAL SHEETS	SHEET NO.
592	21-00111-02-BT	MADISON	43	19
CONTRACT NO. 97853				
ILLINOIS FED. AID PROJECT				



N/F EDWARDSVILLE CUSD 7  
 14-1-15-10-20-401-002  
 14-2-15-10-16-402-008  
 14-2-15-11-13-301-005  
 59 S STATE ROUTE 157

MODEL Phase 4 ROW SH 2  
 FILE NAME: I:\R222000 - Edwardsville IL 157 Phase 4 SUP\CADD\MicroStation\CADD Sheets\Phase 4\_CADD\_Sheets\08222086-PL-RW.dgn  
 ILLINOIS DESIGN FIRM LICENSE NO.: 184.001115



USER NAME = breanna.frahm  
 PLOT SCALE = 40.0000 ' / in.  
 PLOT DATE = 11/1/2024

DESIGNED -  
 DRAWN -  
 CHECKED -  
 DATE -

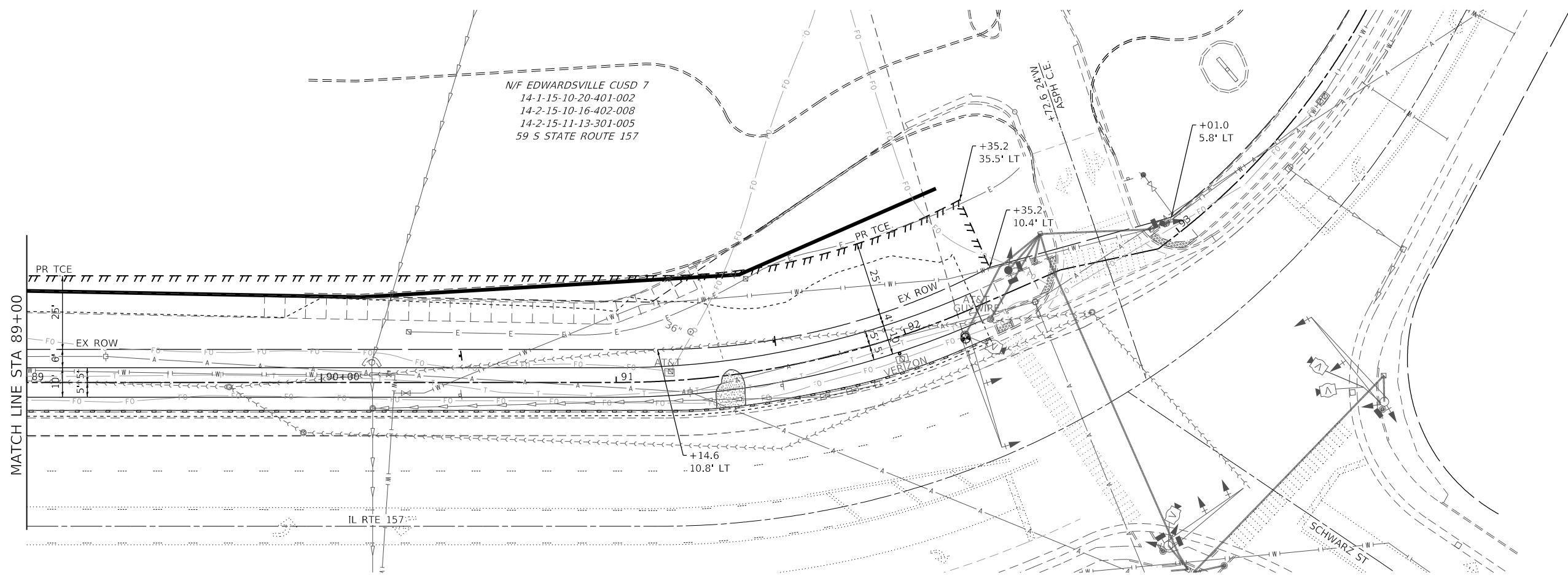
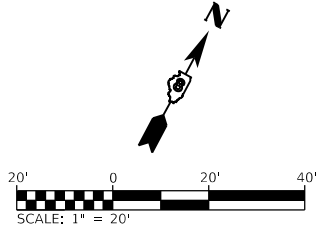
REVISED -  
 REVISED -  
 REVISED -  
 REVISED -

**STATE OF ILLINOIS  
 DEPARTMENT OF TRANSPORTATION**

**RIGHT OF WAY PLAN SHEETS**

SCALE: SHEET 2 OF 3 SHEETS STA. TO STA.

F.A.P. RTE.	SECTION	COUNTY	TOTAL SHEETS	SHEET NO.
592	21-00111-02-BT	MADISON	43	20
CONTRACT NO. 97853				
ILLINOIS FED. AID PROJECT				



N/F EDWARDSVILLE CUSD 7  
 14-1-15-10-20-401-002  
 14-2-15-10-16-402-008  
 14-2-15-11-13-301-005  
 59 S STATE ROUTE 157

MATCH LINE STA 89+00

MODEL Phase 4 ROW SH 3  
 FILE NAME: I:\222000 - Edwardsville IL 157 Phase 4 SUP\CADD\Microstation\CADD Sheets\Phase 4 CADD Sheets\08222080-Ph-ROW.dgn



USER NAME = breanna.frahm	DESIGNED -	REVISED -
PLOT SCALE = 40.0000 ' / in.	DRAWN -	REVISED -
PLOT DATE = 11/1/2024	CHECKED -	REVISED -
	DATE -	REVISED -

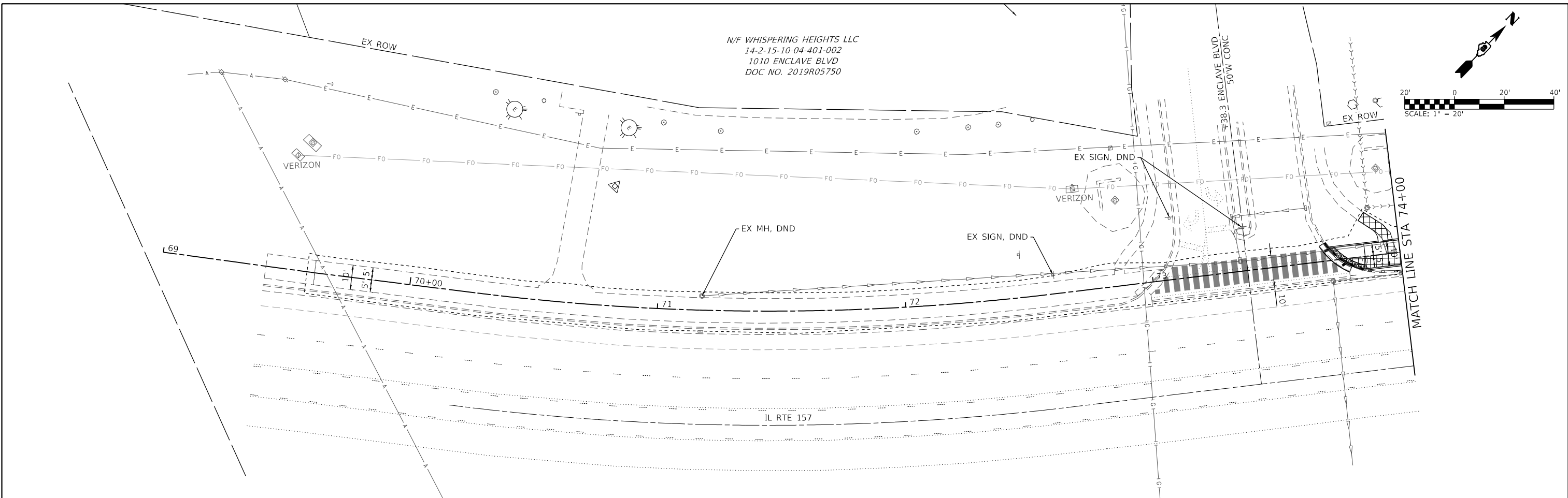
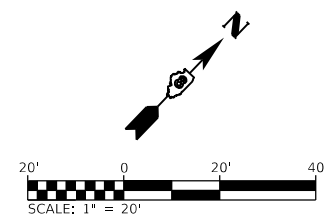
**STATE OF ILLINOIS  
 DEPARTMENT OF TRANSPORTATION**

**RIGHT OF WAY PLAN SHEETS**

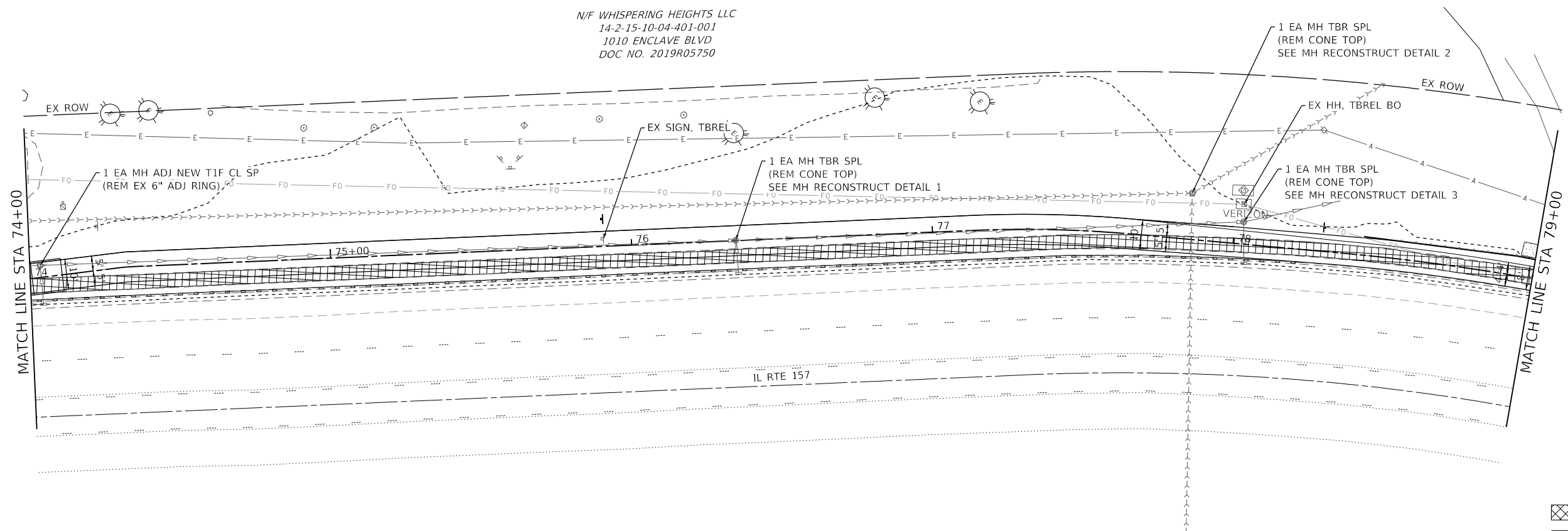
SCALE: 1" = 20' SHEET 3 OF 3 SHEETS STA. TO STA.

F.A.P. RTE.	SECTION	COUNTY	TOTAL SHEETS	SHEET NO.
592	21-00111-02-BT	MADISON	43	21
CONTRACT NO. 97853				
ILLINOIS FED. AID PROJECT				

N/F WHISPERING HEIGHTS LLC  
 14-2-15-10-04-401-002  
 1010 ENCLAVE BLVD  
 DOC NO. 2019R05750



N/F WHISPERING HEIGHTS LLC  
 14-2-15-10-04-401-001  
 1010 ENCLAVE BLVD  
 DOC NO. 2019R05750



**LEGEND**

	SIDEWALK REMOVAL
	CURB REMOVAL
	ENTRANCE REMOVAL

MODEL Phase 4 Removal Sht 1  
 FILE NAME: I:\R222000 - Edwardsville IL 157 Phase 4 SUP\CADD\MicroStation\CADD Sheets\Phase 4\_CADD\_Sheets\08222080-Ph4-Removal.dgn

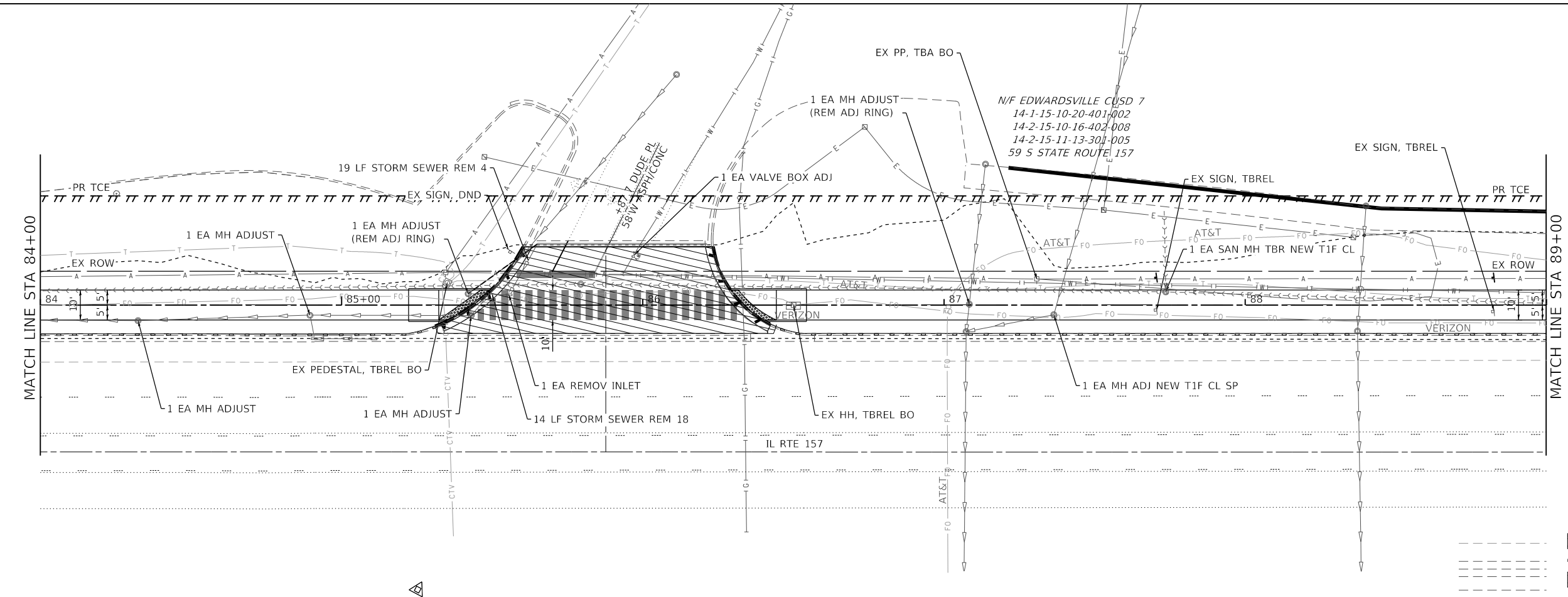
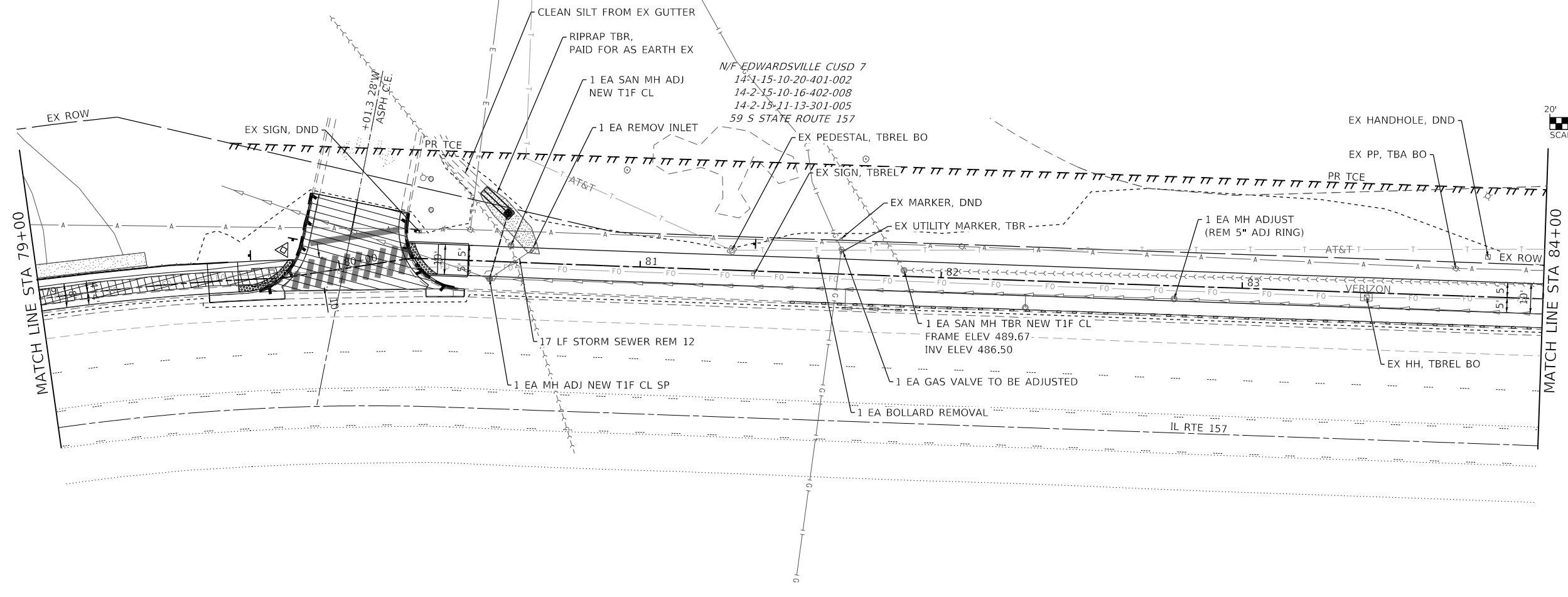
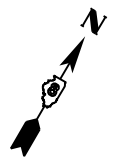


USER NAME = breanna.frahm	DESIGNED -	REVISED -
PLOT SCALE = 40.0000 ' / in.	DRAWN -	REVISED -
PLOT DATE = 11/1/2024	CHECKED -	REVISED -
	DATE -	REVISED -

**STATE OF ILLINOIS  
 DEPARTMENT OF TRANSPORTATION**

<b>REMOVAL SHEETS</b>			
SCALE:	SHEET 1	OF 3 SHEETS	STA. TO STA.

F.A.P. RTE.	SECTION	COUNTY	TOTAL SHEETS	SHEET NO.
592	21-00111-02-BT	MADISON	43	22
			CONTRACT NO. 97853	
ILLINOIS FED. AID PROJECT				



**LEGEND**

	SIDEWALK REMOVAL
	CURB REMOVAL
	ENTRANCE REMOVAL

MODEL Phase 4 Removal Sht 2  
 FILE NAME: I:\R222000 - Edwardsville IL 157 Phase 4 SUP\CADD\MicroStation\CADD Sheets\Phase 4\_CADD\_Sheets\08222080-Ph4-Removal.dgn  
 ILLINOIS DESIGN FIRM LICENSE NO.: 184.001115



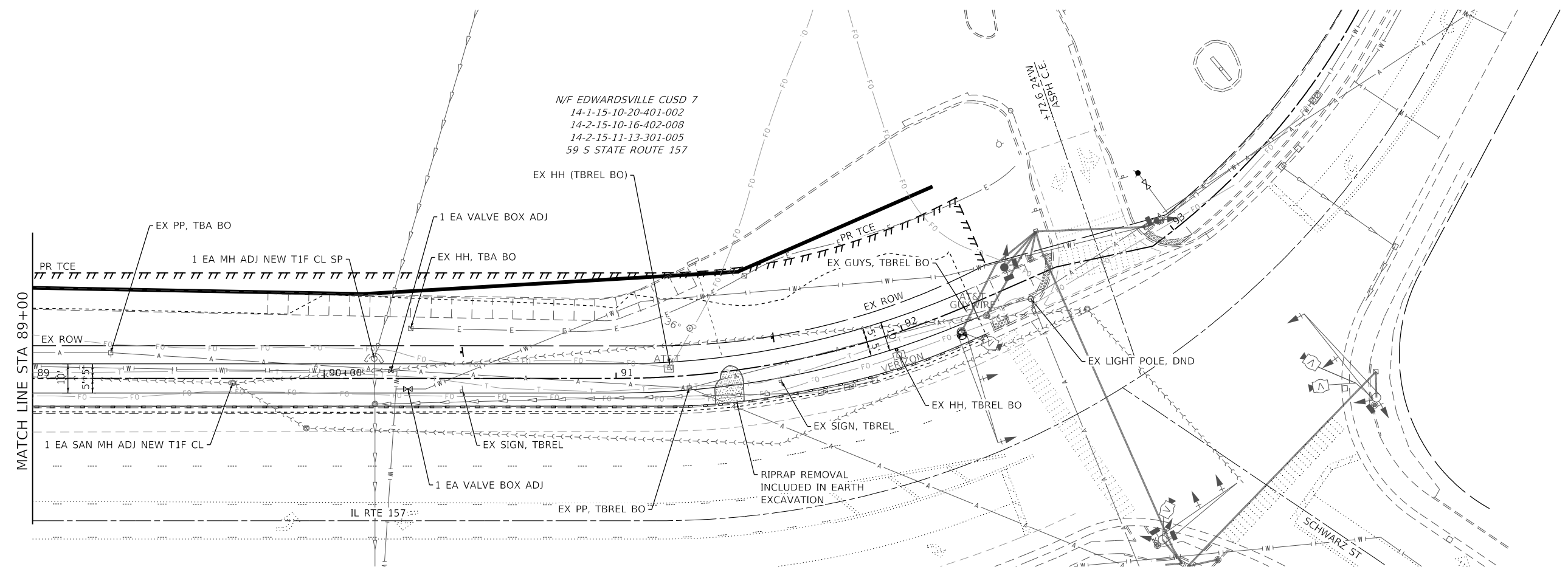
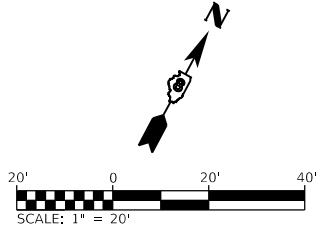
USER NAME = breanna.frahm	DESIGNED -	REVISED -
PLOT SCALE = 40.0000' / in.	DRAWN -	REVISED -
DATE = 11/1/2024	CHECKED -	REVISED -
	DATE -	REVISED -

**STATE OF ILLINOIS  
DEPARTMENT OF TRANSPORTATION**

**REMOVAL SHEETS**

SCALE: SHEET 2 OF 3 SHEETS STA. TO STA.

F.A.P. RTE. 592	SECTION 21-00111-02-BT	COUNTY MADISON	TOTAL SHEETS 43	SHEET NO. 23
CONTRACT NO. 97853				
ILLINOIS FED. AID PROJECT				



**LEGEND**

	SIDEWALK REMOVAL
	CURB REMOVAL
	ENTRANCE REMOVAL

MODEL: Phase 4 Removal Sht 3  
 FILE NAME: I:\222000 - Edwardsville IL 157 Phase 4 SUP\CADD\Microstation\CADD Sheets\Phase 4\_CADD\_Sheets\08222000-Ph-Removal.dgn



USER NAME = breanna.frahm	DESIGNED -	REVISED -
PLOT SCALE = 40.0000 ' / in.	DRAWN -	REVISED -
PLOT DATE = 11/1/2024	CHECKED -	REVISED -
	DATE -	REVISED -

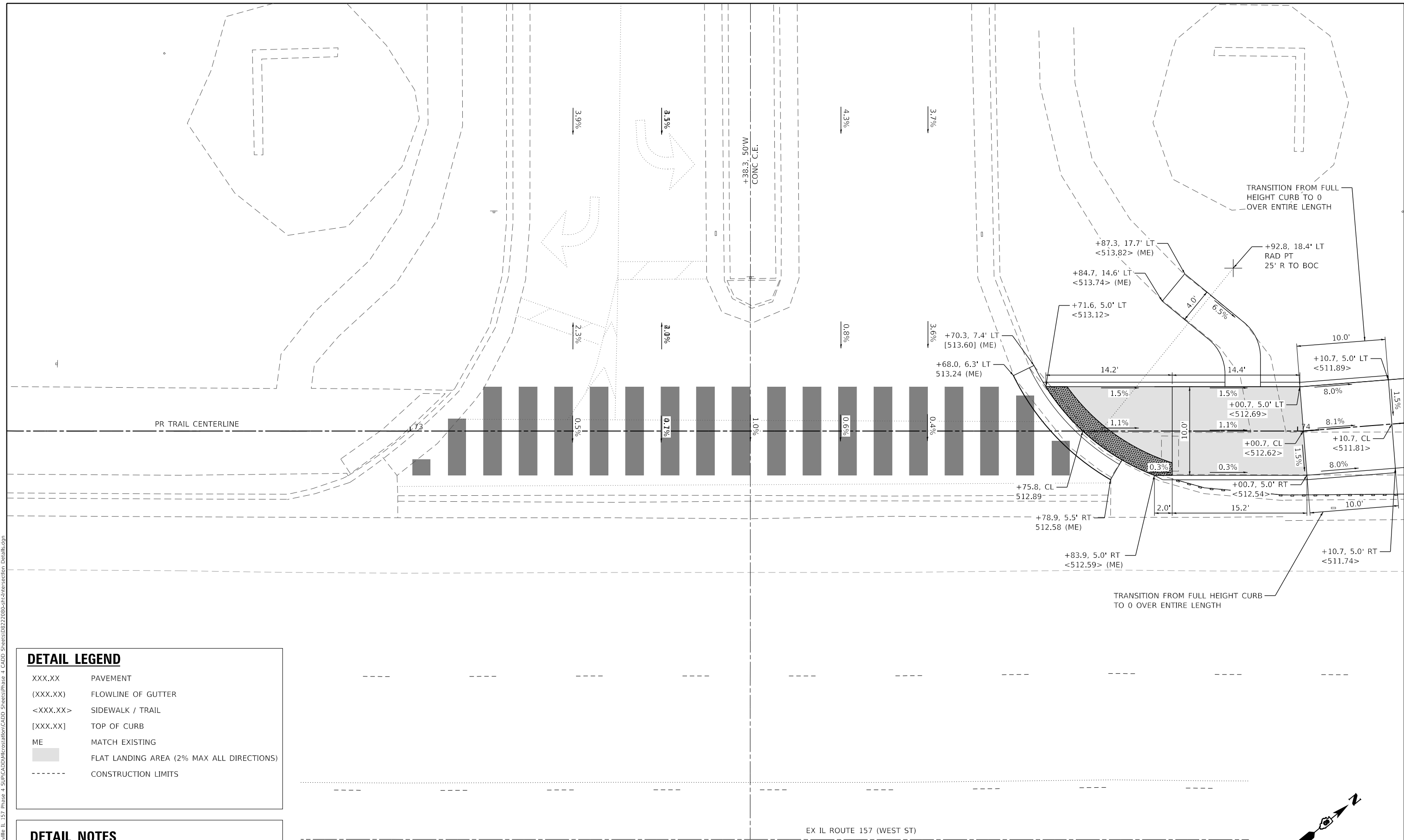
**STATE OF ILLINOIS  
DEPARTMENT OF TRANSPORTATION**

<b>REMOVAL SHEETS</b>			
SCALE: 1" = 20'	SHEET 3	OF 3 SHEETS	STA. TO STA.

F.A.P. RTE. 592	SECTION 21-00111-02-BT	COUNTY MADISON	TOTAL SHEETS 43	SHEET NO. 24
			CONTRACT NO. 97853	
		ILLINOIS FED. AID PROJECT		



MODEL: 001 - Exclusive Intersection Detail  
 FILE NAME: I:\P222000 - Edwardsville IL 157 Phase 4 - SUP/CADD/MicroStation/CADD Sheets/Phase 4\_CADD\_Sheets/08222008-phi-intersection Detail.dgn



**DETAIL LEGEND**

XXX.XX	PAVEMENT
(XXX.XX)	FLOWLINE OF GUTTER
<XXX.XX>	SIDEWALK / TRAIL
[XXX.XX]	TOP OF CURB
ME	MATCH EXISTING
	FLAT LANDING AREA (2% MAX ALL DIRECTIONS)
	CONSTRUCTION LIMITS

- DETAIL NOTES**
- UTILIZE THIS DETAIL AND HIGHWAY STANDARD 424001 TO CONSTRUCT THE CURB RAMPS.



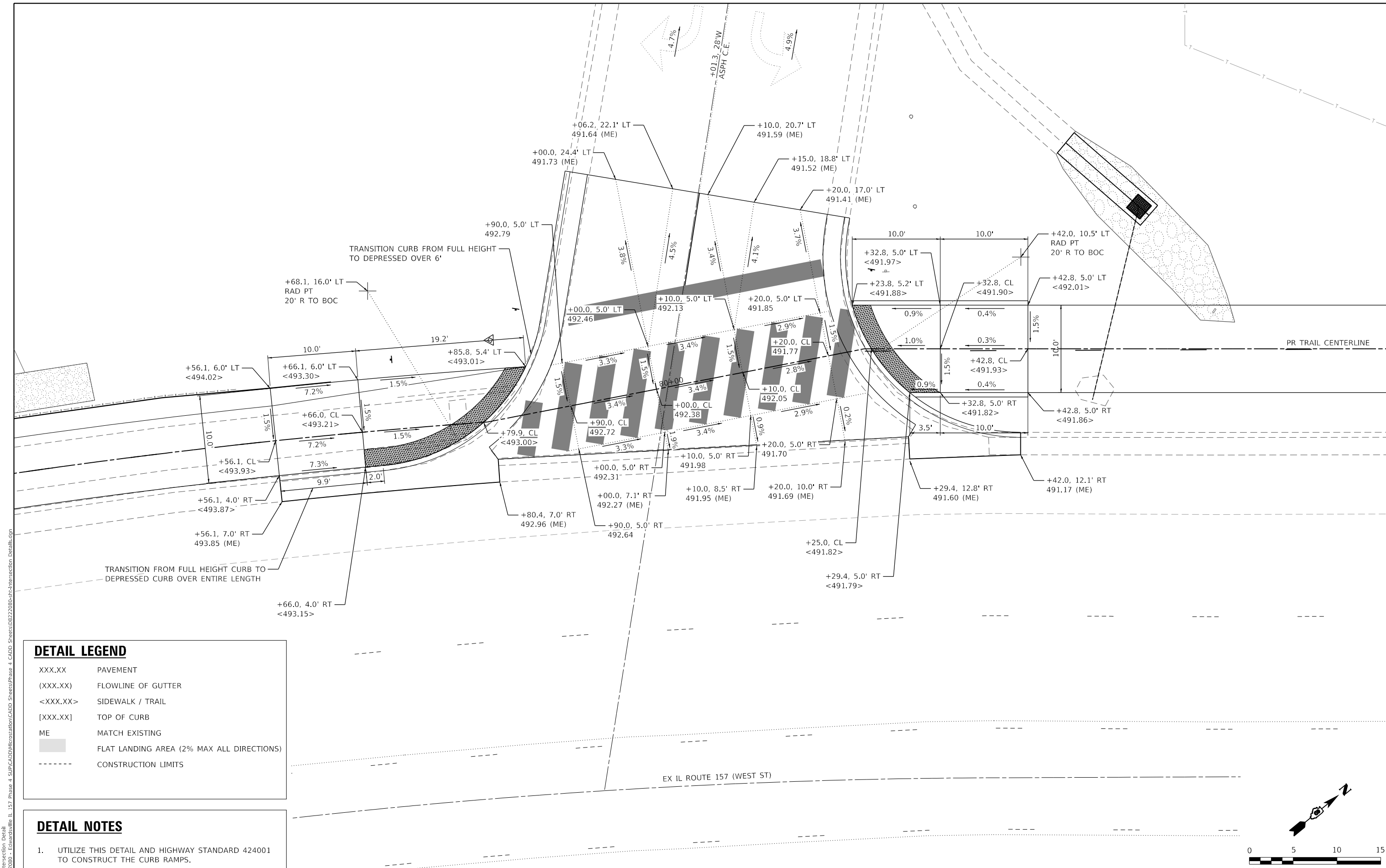
USER NAME = breanna.frahm	DESIGNED -	REVISED -
PLOT SCALE = 10.0000 ' / in.	DRAWN -	REVISED -
PLOT DATE = 11/1/2024	CHECKED -	REVISED -
	DATE -	REVISED -

**STATE OF ILLINOIS**  
**DEPARTMENT OF TRANSPORTATION**

**INTERSECTION DETAIL SHEETS**  
 SCALE: 1"=5'    SHEET 1 OF 3 SHEETS    STA.    TO STA.

F.A.P. RTE.	SECTION	COUNTY	TOTAL SHEETS	SHEET NO.
592	21-00111-02-BT	MADISON	43	25
CONTRACT NO. 97853				
ILLINOIS FED. AID PROJECT				

MODEL: 002\_C.E. Intersection Detail  
 FILE NAME: I:\2022\200 - Edwardsville IL 157 Phase 4\_SUP\CADD\MicroStation\CADD\_Sheets\Phase 4\_CADD\_Sheets\08222008-IL-157-Intersection\_Detail.dgn



**DETAIL LEGEND**

XXX.XX	PAVEMENT
(XXX.XX)	FLOWLINE OF GUTTER
<XXX.XX>	SIDEWALK / TRAIL
[XXX.XX]	TOP OF CURB
ME	MATCH EXISTING
	FLAT LANDING AREA (2% MAX ALL DIRECTIONS)
	CONSTRUCTION LIMITS

- DETAIL NOTES**
- UTILIZE THIS DETAIL AND HIGHWAY STANDARD 424001 TO CONSTRUCT THE CURB RAMPS.

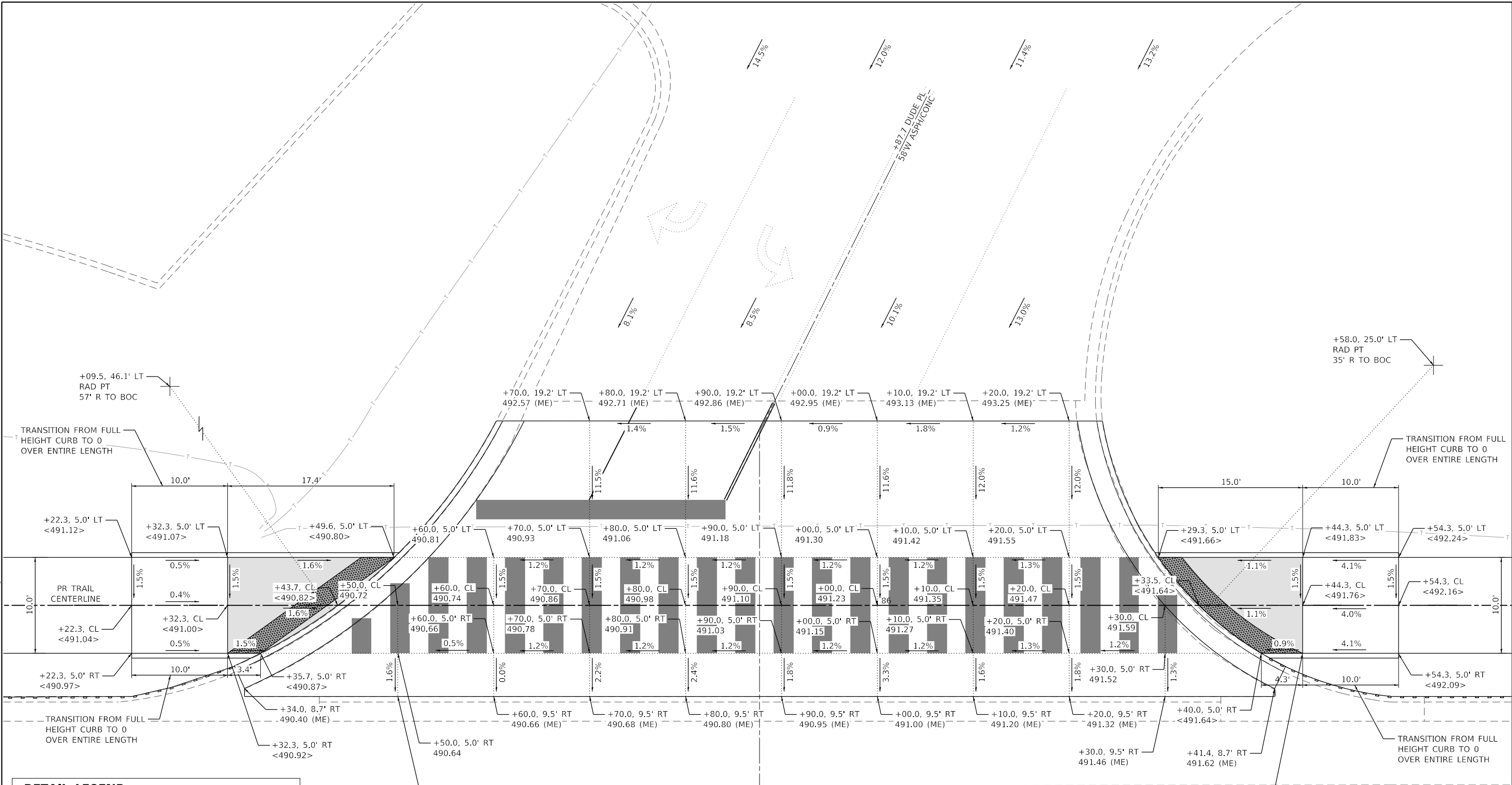


USER NAME = breanna.frahm	DESIGNED -	REVISED -
PLOT SCALE = 10.0000' / in.	DRAWN -	REVISED -
PLOT DATE = 11/1/2024	CHECKED -	REVISED -
	DATE -	REVISED -

**STATE OF ILLINOIS**  
**DEPARTMENT OF TRANSPORTATION**

**INTERSECTION DETAIL SHEETS**  
 SCALE: 1"=5'    SHEET 2 OF 3 SHEETS    STA.    TO STA.

F.A.P. RTE.	SECTION	COUNTY	TOTAL SHEETS	SHEET NO.
592	21-00111-02-BT	MADISON	43	26
			CONTRACT NO. 97853	
ILLINOIS FED. AID PROJECT				

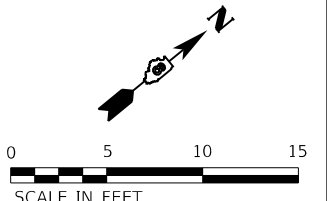


**DETAIL LEGEND**

- XXX.XX PAVEMENT
- (XXX.XX) FLOWLINE OF GUTTER
- <XXX.XX> SIDEWALK / TRAIL
- [XXX.XX] TOP OF CURB
- ME MATCH EXISTING
- FLAT LANDING AREA (2% MAX ALL DIRECTIONS)
- - - - - CONSTRUCTION LIMITS

**DETAIL NOTES**

- UTILIZE THIS DETAIL AND HIGHWAY STANDARD 424001 TO CONSTRUCT THE CURB RAMPS.



MODEL: 003 Details Pl Intersection Detail  
 FILE NAME: I:\2222000 - Edwardsville IL 157 Phase 4 - SUP/CADD/Microstation/CADD Sheets/Phase 4\_CADD Sheets/08222080-pl-Intersection Detail.dgn  
 ILLINOIS DESIGN FIRM LICENSE NO.: 184.001115



USER NAME = breanna.frahm	DESIGNED -	REVISED -
PLOT SCALE = 10.0000' / in.	DRAWN -	REVISED -
PLOT DATE = 11/1/2024	CHECKED -	REVISED -
	DATE -	REVISED -

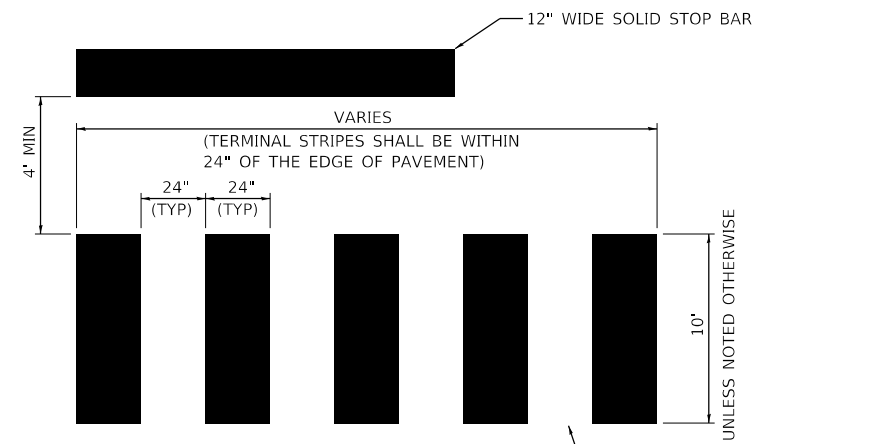
**STATE OF ILLINOIS  
DEPARTMENT OF TRANSPORTATION**

**INTERSECTION DETAIL SHEETS**

SCALE: 1"=5'    SHEET 3 OF 3 SHEETS    STA.    TO STA.

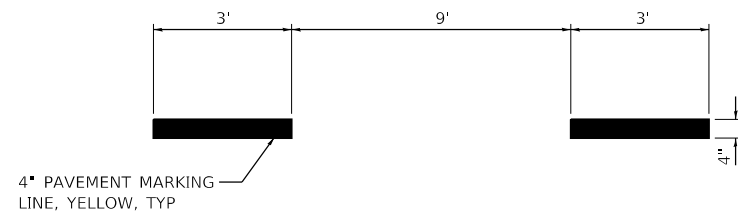
F.A.P. RTE.	SECTION	COUNTY	TOTAL SHEETS	SHEET NO.
592	21-00111-02-BT	MADISON	43	27
CONTRACT NO. 97853				

ILLINOIS FED. AID PROJECT

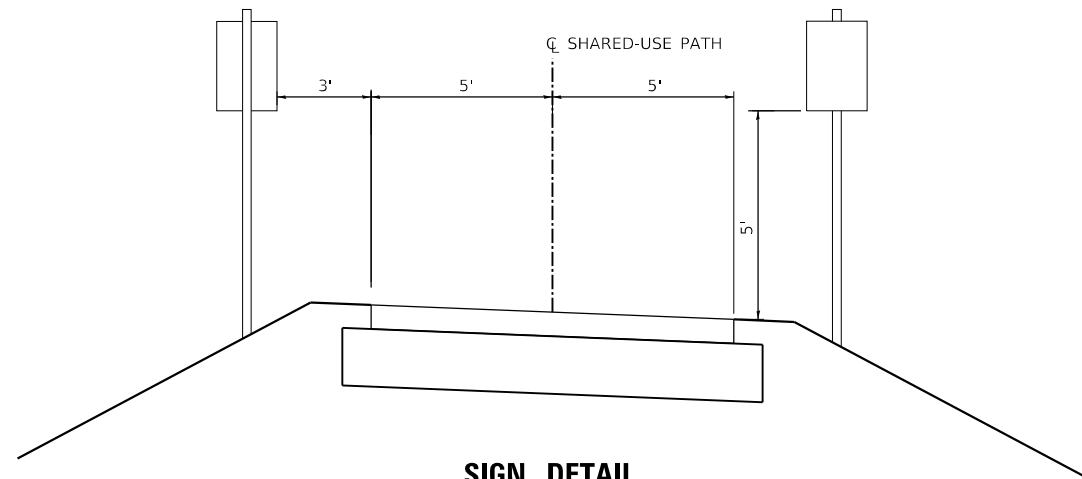


**CROSSWALK DETAIL**  
(NOT TO SCALE)

2' WIDE-STAGGER STRIPES AROUND WHEEL PATHS TO THE SATISFACTION OF THE ENGINEER

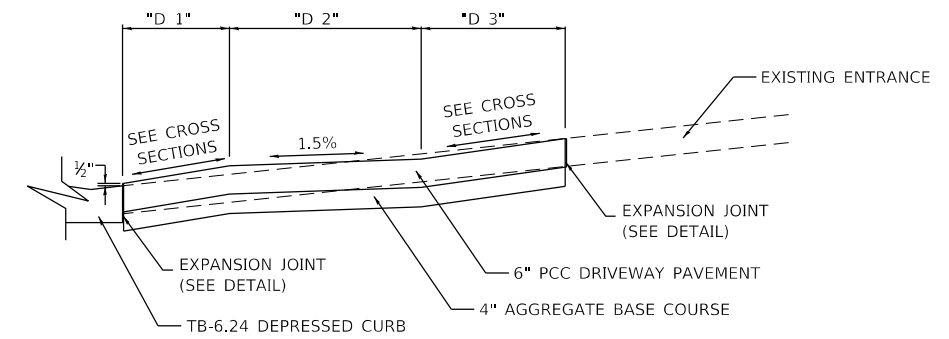


**SKIP DASH PAVEMENT MARKING DETAIL**  
(NOT TO SCALE)



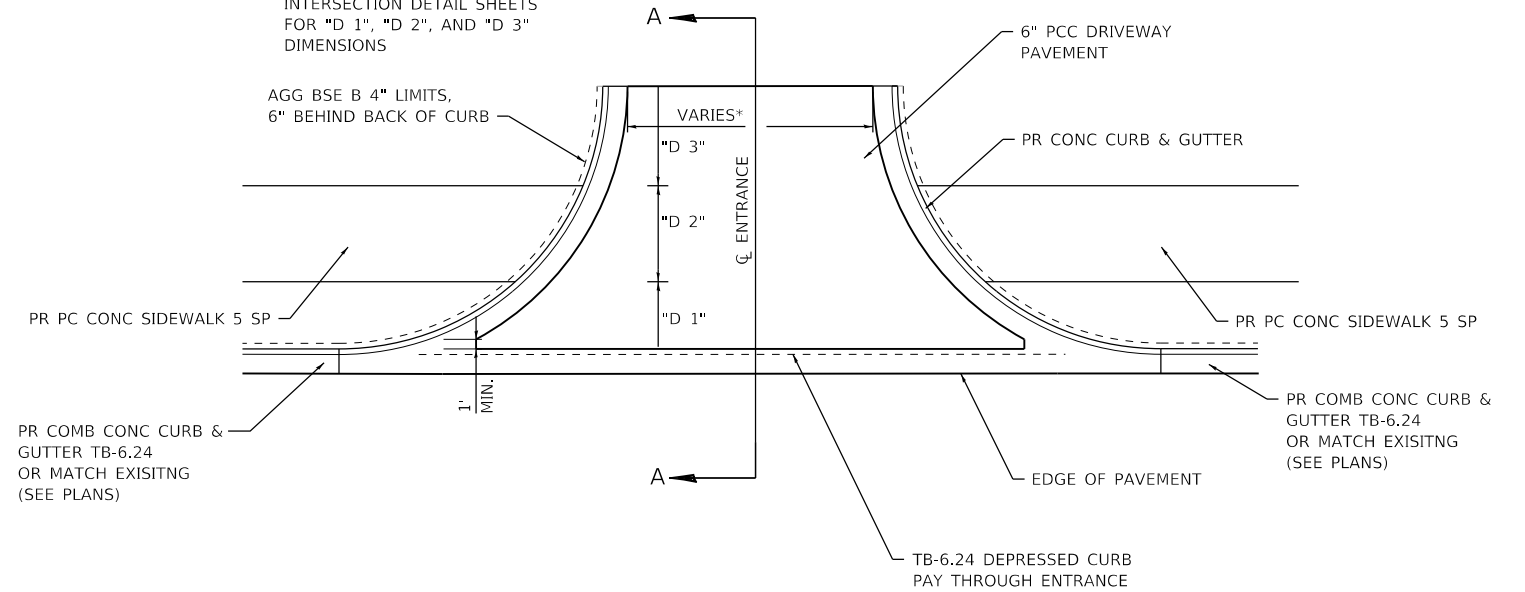
**SIGN DETAIL**  
(NOT TO SCALE)

\* SIGN PLACEMENT FOR TRAIL SIGNAGE



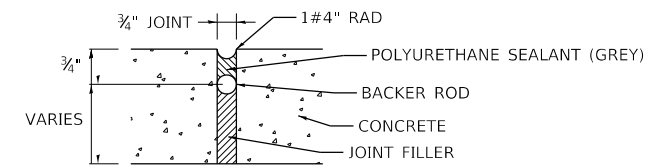
**SECTION A-A**  
(NOT TO SCALE)

\* SEE PLAN VIEW FOR WIDTH & INTERSECTION DETAIL SHEETS FOR "D 1", "D 2", AND "D 3" DIMENSIONS



**COMMERCIAL ENTRANCE**  
(NOT TO SCALE)

STA. 80+01.3 LT  
STA. 85+87.7 LT



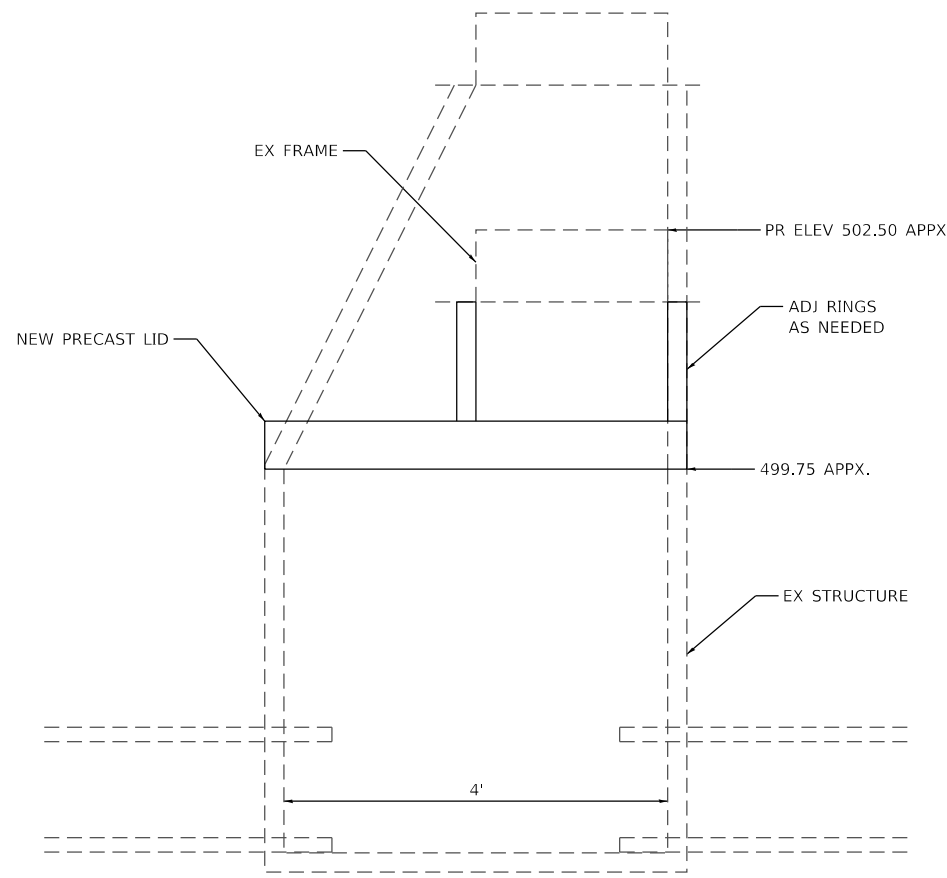
**EXPANSION JOINT DETAIL**  
(NOT TO SCALE)

MODEL: Default; FILE NAME: I:\0222080 - Edwardsville IL 157 Phase 4 SUP/CADD/Microstation/CADD Sheets/Phase 4 CADD Sheets/08222080-sh-detail.dgn

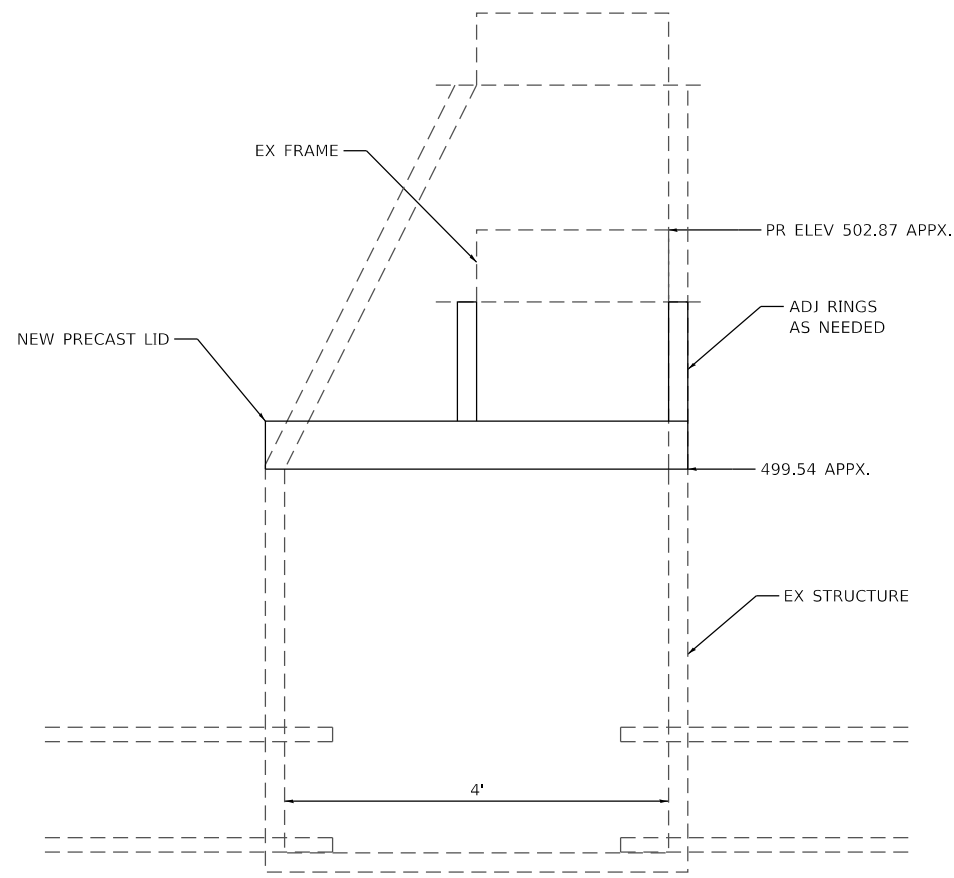
USER NAME = breanna.frahm	DESIGNED -	REVISED -
PLOT SCALE = 40.0000 ' / in.	DRAWN -	REVISED -
PLOT DATE = 11/1/2024	CHECKED -	REVISED -
	DATE -	REVISED -

<b>CONSTRUCTION DETAILS</b>			
SCALE: NTS	SHEET 1 OF 2 SHEETS	STA.	TO STA.

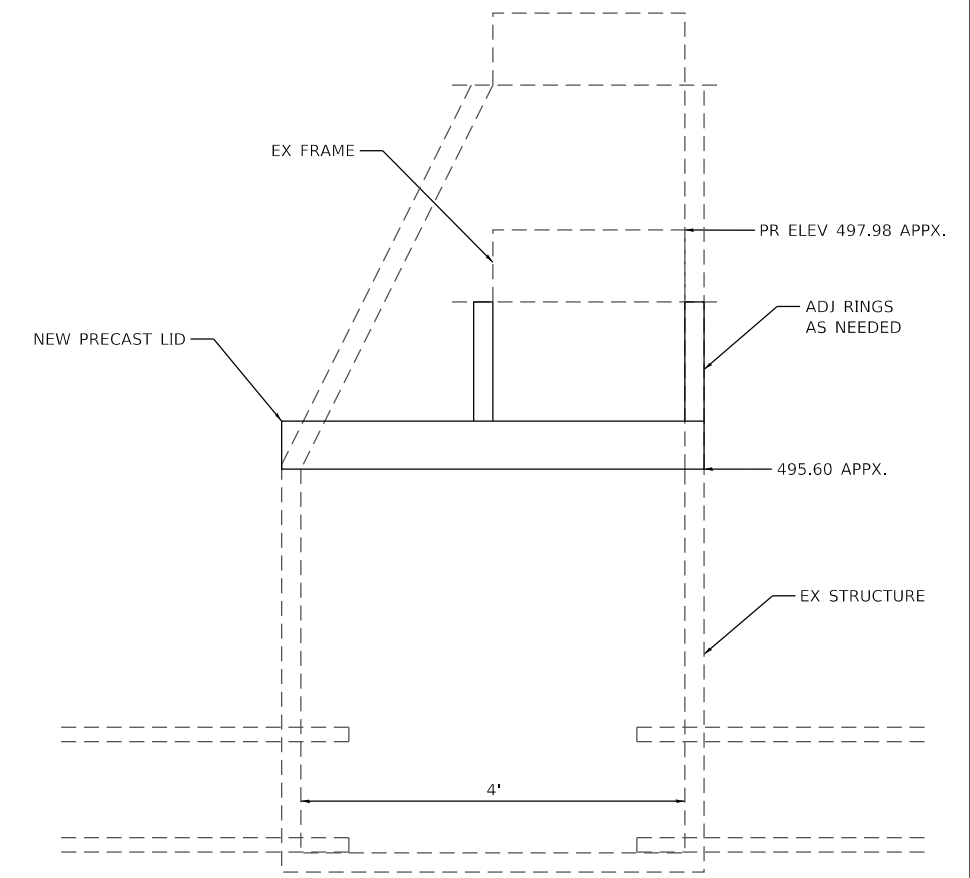
F.A.P. RTE.	SECTION	COUNTY	TOTAL SHEETS	SHEET NO.
592	21-00111-02-BT	MADISON	43	28
CONTRACT NO. 97853				
ILLINOIS FED. AID PROJECT				



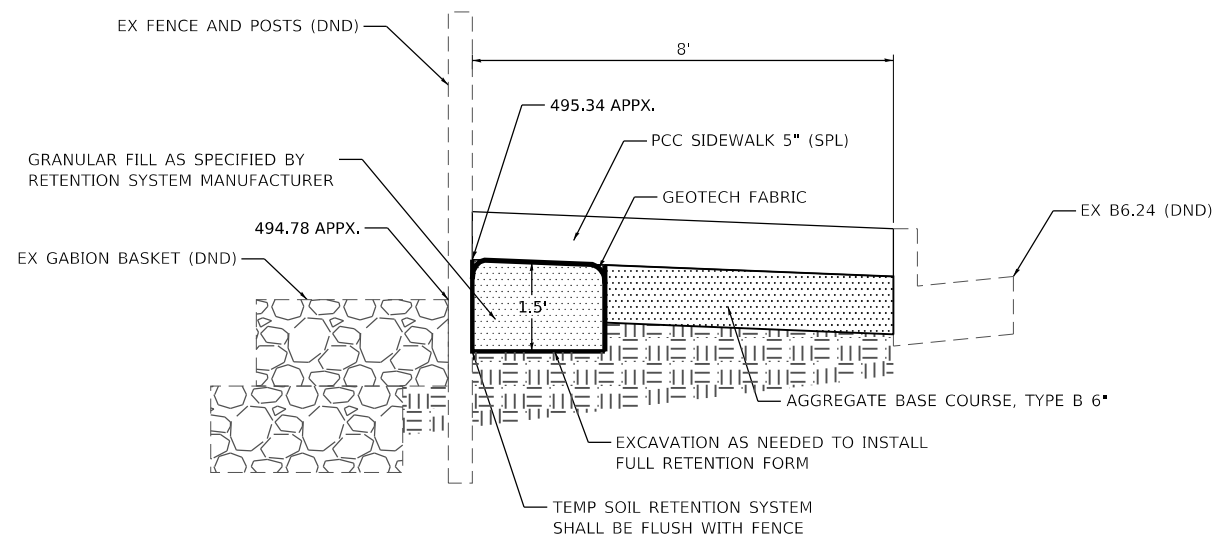
**MH RECONSTRUCT  
DETAIL 1**



**MH RECONSTRUCT  
DETAIL 2**



**MH RECONSTRUCT  
DETAIL 3**



**TEMPORARY SOIL RETENTION SYSTEM DETAIL**

(NOT TO SCALE)

STA. 78+48 TO STA. 79+58

MODEL: Default  
 FILE NAME: I:\0222080 - Edwardsville IL 157 Phase 4 SUP/CADD/Microstation/CADD Sheets/Phase 4 CADD Sheets/08222080-Ph4-detail.dgn  
 ILLINOIS DESIGN FIRM LICENSE NO.: 184.001115



USER NAME = breanna.frahm  
 PLOT SCALE = 40.0000 ' / in.  
 PLOT DATE = 11/1/2024

DESIGNED -  
 DRAWN -  
 CHECKED -  
 DATE -

REVISED -  
 REVISED -  
 REVISED -  
 REVISED -

**STATE OF ILLINOIS  
DEPARTMENT OF TRANSPORTATION**

**CONSTRUCTION DETAILS**

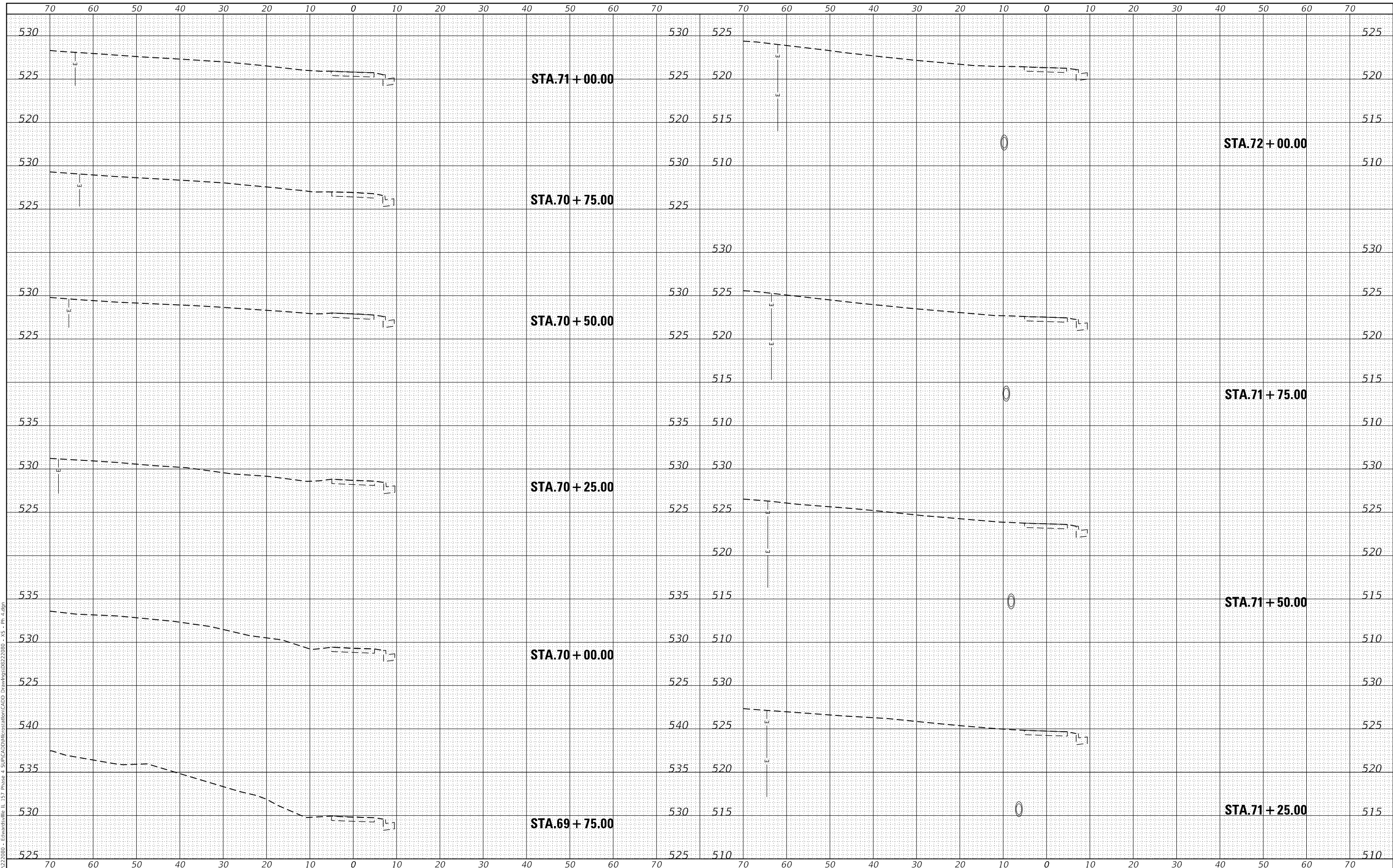
SCALE: NTS SHEET 2 OF 2 SHEETS STA. TO STA.

F.A.P. RTE.	SECTION	COUNTY	TOTAL SHEETS	SHEET NO.
592	21-00111-02-BT	MADISON	43	29
			CONTRACT NO. 97853	
		ILLINOIS FED. AID PROJECT		

DATE	
BY	
FINAL SURVEY	SURVEYED
NOTE BOOK	PLOTTED
NO.	TEMPLATE
	AREAS CHECKED
	AREAS CHECKED

DATE	
BY	
ORIGINAL SURVEY	SURVEYED
NOTE BOOK	PLOTTED
NO.	TEMPLATE
	AREAS CHECKED
	AREAS CHECKED

MODEL: PCL\_R06\_137\_3  
 FILE NAME: H0222000 - Edwardsville IL 137 Phase 4 SUP/CADD/Microstation/CADD Drawings/0222000 - XS - Ph 4.dgn



USER NAME = breanna.frahm	DESIGNED -	REVISED -
PLOT SCALE = 20.0000 ' / in.	DRAWN -	REVISED -
PLOT DATE = 11/1/2024	CHECKED -	REVISED -
	DATE -	REVISED -

**STATE OF ILLINOIS  
 DEPARTMENT OF TRANSPORTATION**

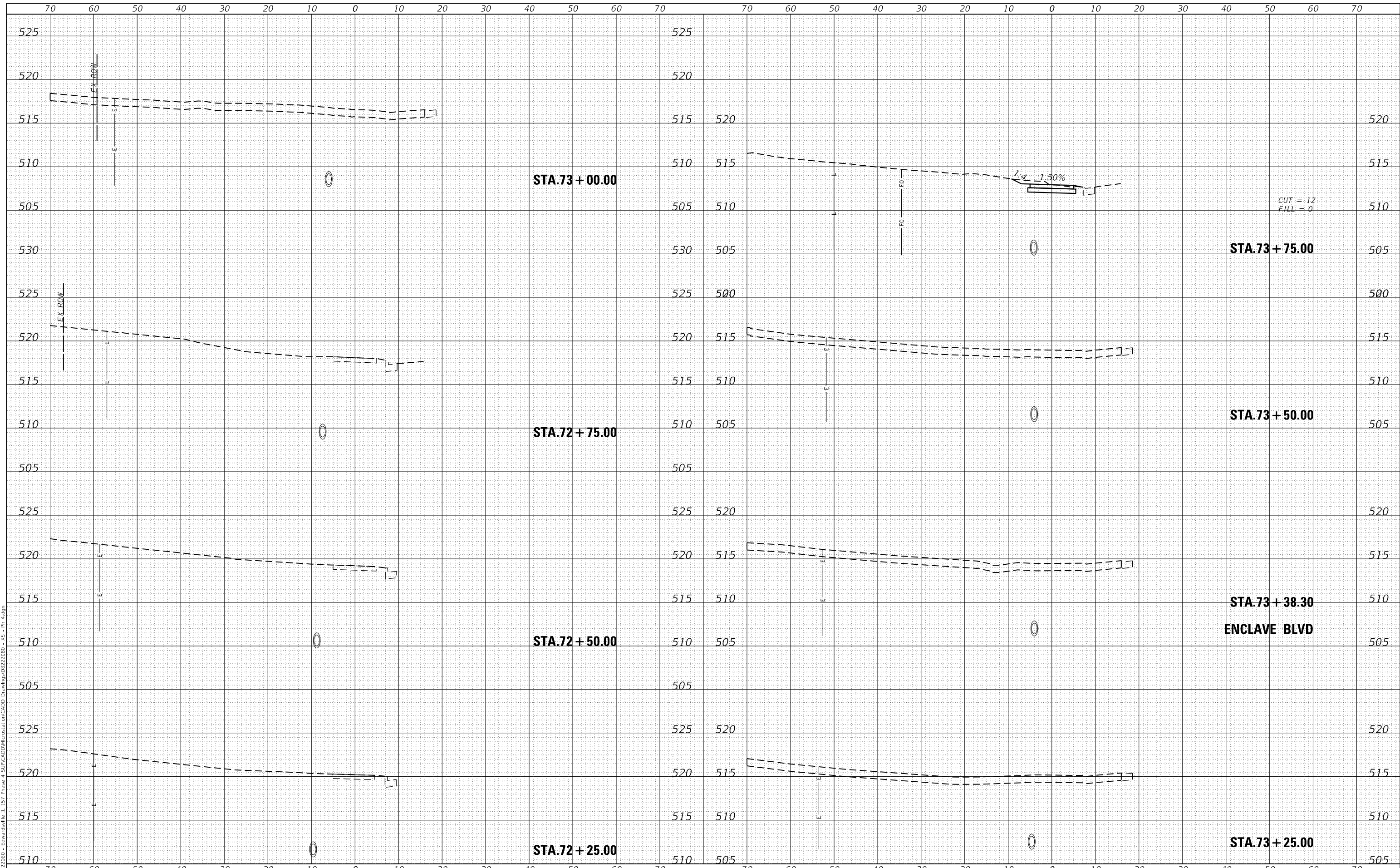
**CROSS SECTION SHEETS**  
 SCALE: 1"=10' SHEET 1 OF 14 SHEETS STA. 69+75.00 TO STA. 72+00.00

F.A.P. RTE.	SECTION	COUNTY	TOTAL SHEETS	SHEET NO.
592	21-00111-02-BT	MADISON	43	30
CONTRACT NO. 97853				
ILLINOIS FED. AID PROJECT				

DATE	
BY	
FINAL SURVEY	SURVEYED
NOTE BOOK	PLOTTED
NO.	TEMPLATE
	AREAS CHECKED
	AREAS CHECKED

DATE	
BY	
ORIGINAL SURVEY	SURVEYED
NOTE BOOK	PLOTTED
NO.	TEMPLATE
	AREAS CHECKED
	AREAS CHECKED

MODEL: PCL\_R06\_137\_3  
 FILE NAME: H0222000 - Edwardsville IL 137 Phase 4 SUP-CADD\Microstation\CADD Drawings\0222000 - XS - Ph 4.dgn



USER NAME = breanna.frahm	DESIGNED -	REVISED -
PLOT SCALE = 20.0000' / in.	DRAWN -	REVISED -
PLOT DATE = 11/1/2024	CHECKED -	REVISED -
	DATE -	REVISED -

STATE OF ILLINOIS  
 DEPARTMENT OF TRANSPORTATION

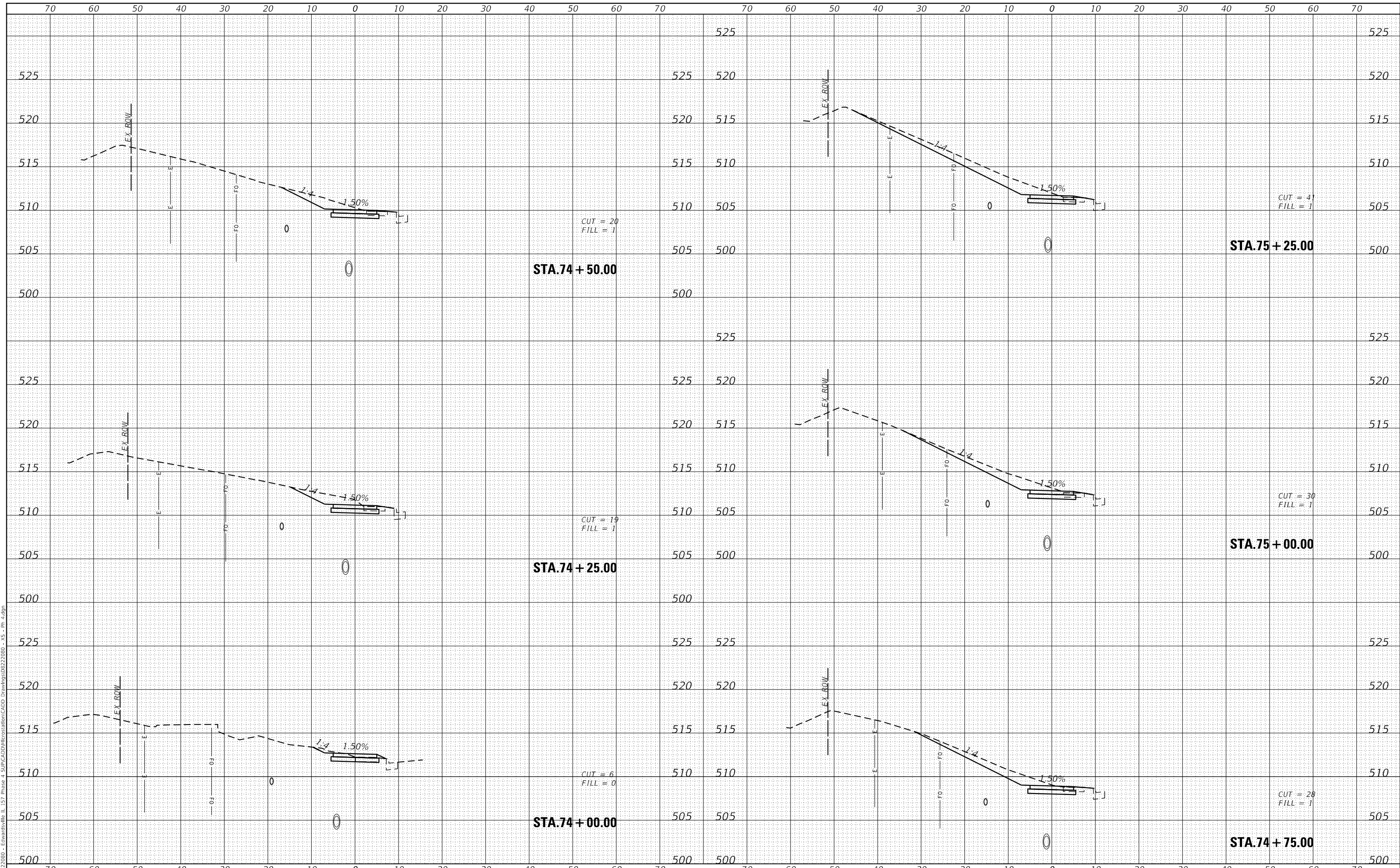
CROSS SECTION SHEETS  
 SCALE: 1"=10'  
 SHEET 2 OF 14 SHEETS  
 STA. 72+25.00 TO STA. 73+75.00

F.A.P. RTE.	SECTION	COUNTY	TOTAL SHEETS	SHEET NO.
592	21-00111-02-BT	MADISON	43	31
CONTRACT NO. 97853			ILLINOIS FED. AID PROJECT	

DATE	
BY	
SURVEYED	
PLOTTED	
TEMPLATE	
AREAS CHECKED	
FINAL SURVEY	
NOTE BOOK	
NO.	

DATE	
BY	
SURVEYED	
PLOTTED	
TEMPLATE	
AREAS CHECKED	
ORIGINAL SURVEY	
NOTE BOOK	
NO.	

MODEL: P:\C\_106\_137\_3  
 FILE NAME: H:\222000 - Edwardsville IL 157 Phase 4 - SUP\CADD\Microstation\CADD Drawings\0222000 - XS - Ph 4.dgn



USER NAME = breanna.frahm	DESIGNED -	REVISED -
PLOT SCALE = 20.0000' / in.	DRAWN -	REVISED -
PLOT DATE = 11/1/2024	CHECKED -	REVISED -
	DATE -	REVISED -

**STATE OF ILLINOIS  
 DEPARTMENT OF TRANSPORTATION**

**CROSS SECTION SHEETS**  
 SCALE: 1"=10' SHEET 3 OF 14 SHEETS STA. 74+00.00 TO STA. 75+25.00

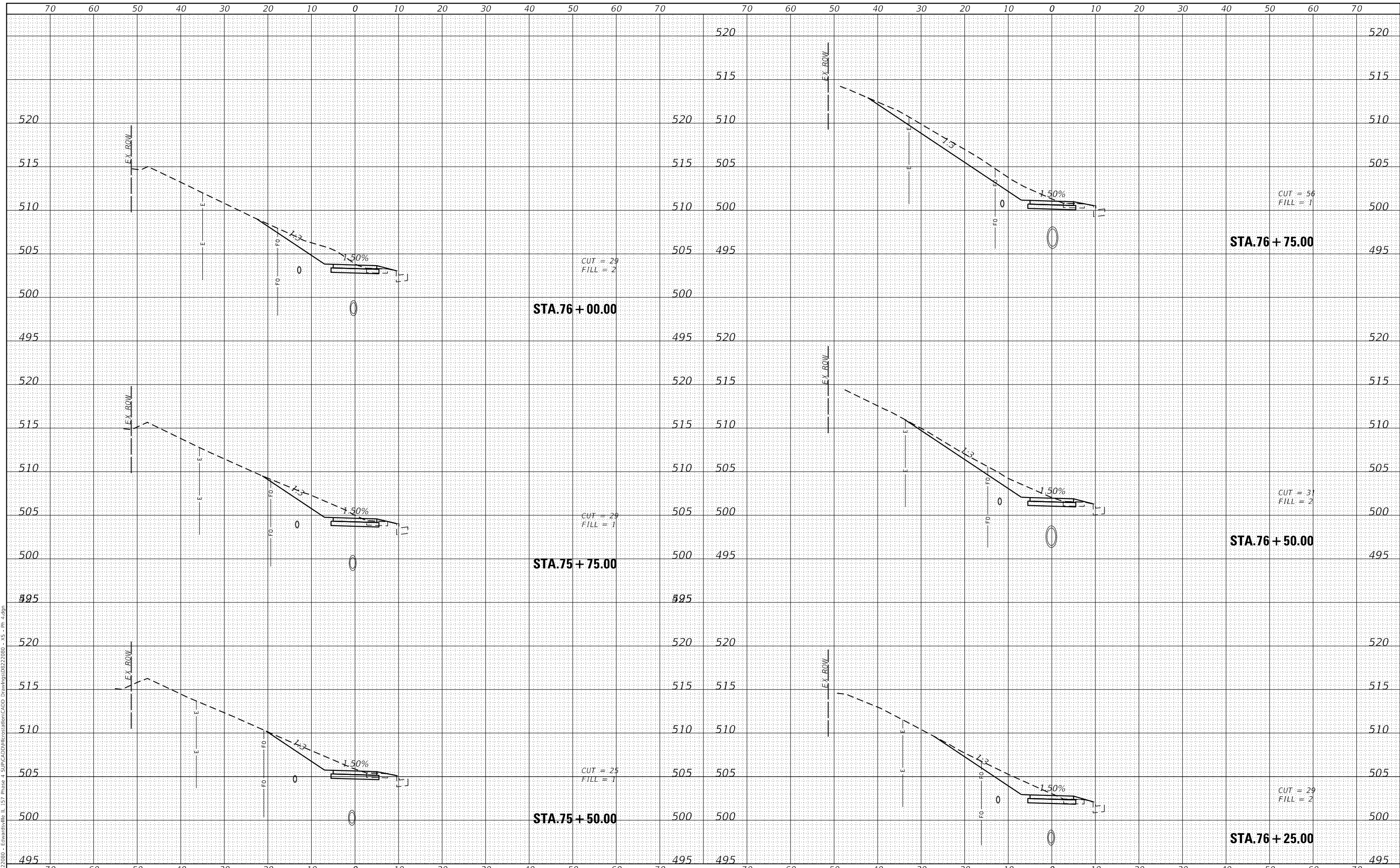
F.A.P. RTE.	SECTION	COUNTY	TOTAL SHEETS	SHEET NO.
592	21-00111-02-BT	MADISON	43	32
			CONTRACT NO. 97853	
ILLINOIS FED. AID PROJECT				



DATE	
BY	
SURVEYED	
PLOTTED	
TEMPLATE	
AREAS CHECKED	
FINAL SURVEY	
NOTE BOOK	
NO.	

DATE	
BY	
SURVEYED	
PLOTTED	
TEMPLATE	
AREAS CHECKED	
ORIGINAL SURVEY	
NOTE BOOK	
NO.	

MODEL: PCL\_R06\_137\_3  
 FILE NAME: H0222000 - Edwardsville IL 157 Phase 4 SUPCAD/Microstation/CADD Drawings/0222000 - XS - Ph 4.dgn



USER NAME = breanna.frahm	DESIGNED -	REVISED -
PLOT SCALE = 20.0000' / in.	DRAWN -	REVISED -
PLOT DATE = 11/1/2024	CHECKED -	REVISED -
	DATE -	REVISED -

STATE OF ILLINOIS  
 DEPARTMENT OF TRANSPORTATION

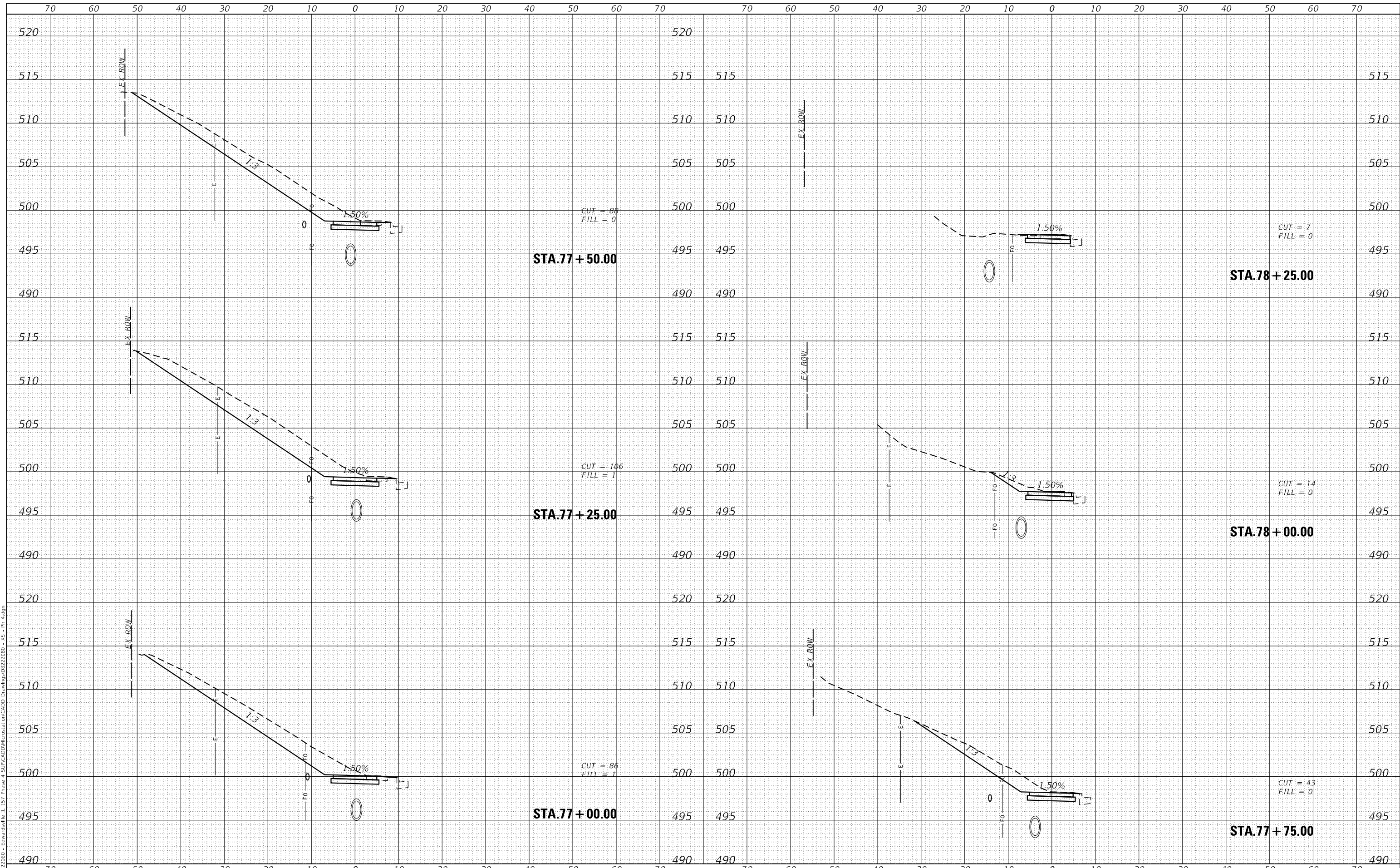
CROSS SECTION SHEETS  
 SCALE: 1"=10' SHEET 4 OF 14 SHEETS STA. 75+50.00 TO STA. 76+75.00

F.A.P. RTE.	SECTION	COUNTY	TOTAL SHEETS	SHEET NO.
592	21-00111-02-BT	MADISON	43	33
			CONTRACT NO. 97853	
ILLINOIS FED. AID PROJECT				

DATE	
BY	
FINAL SURVEY	SURVEYED
NOTE BOOK	PLOTTED
NO.	TEMPLATE
	AREAS CHECKED
	AREAS CHECKED

DATE	
BY	
ORIGINAL SURVEY	SURVEYED
NOTE BOOK	PLOTTED
NO.	TEMPLATE
	AREAS CHECKED
	AREAS CHECKED

MODEL: P:\CIRG\_137\_3  
 FILE NAME: H:\222080 - Edwardsville IL 137 Phase 4 SUP\CADD\Microstation\CADD Drawings\0222080 - XS - Ph 4.dgn



USER NAME = breanna.frahm	DESIGNED -	REVISED -
	DRAWN -	REVISED -
PLOT SCALE = 20.0000' / in.	CHECKED -	REVISED -
PLOT DATE = 11/1/2024	DATE -	REVISED -

STATE OF ILLINOIS  
 DEPARTMENT OF TRANSPORTATION

CROSS SECTION SHEETS

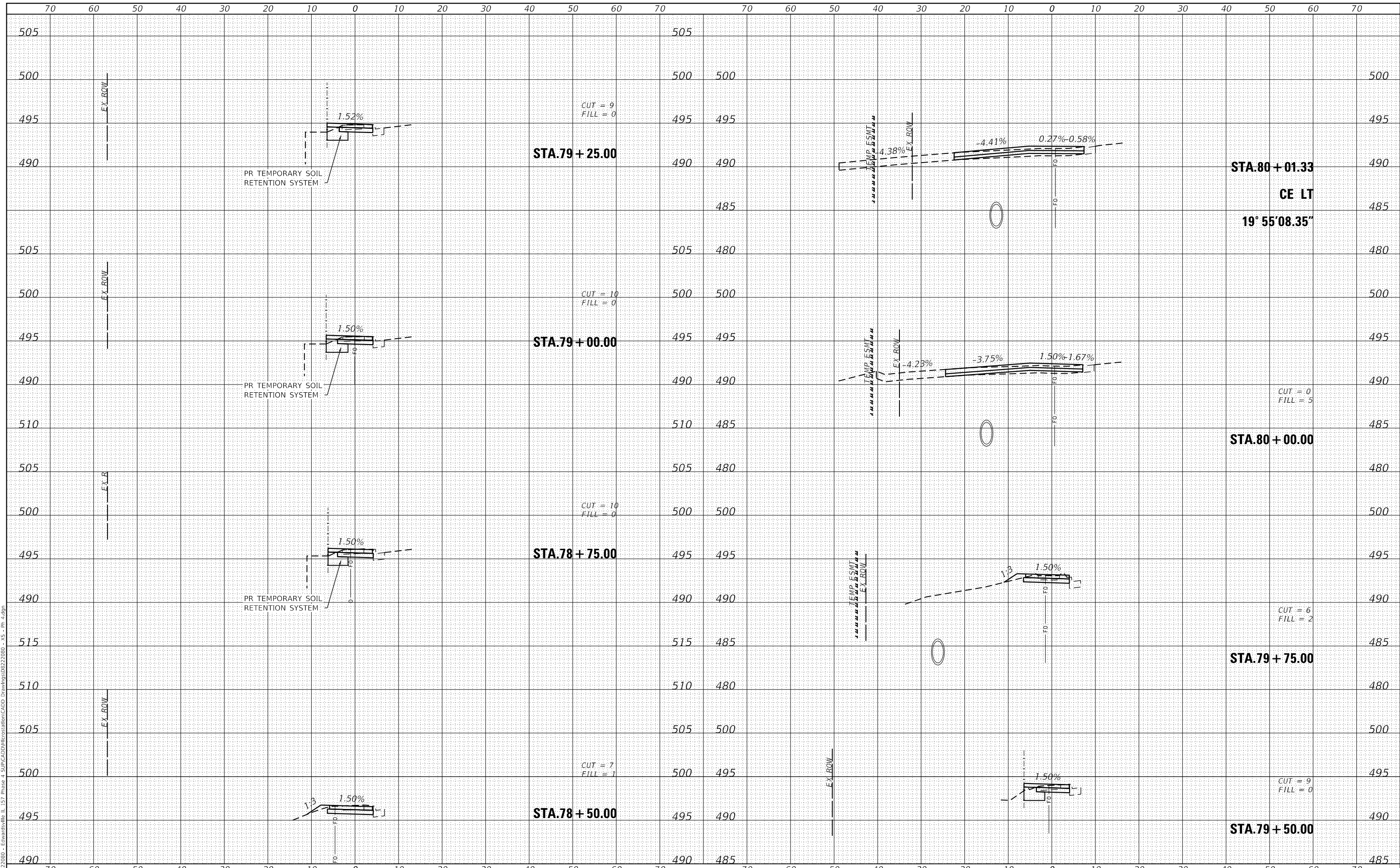
SCALE: 1"=10' SHEET 5 OF 14 SHEETS STA. 77+00.00 TO STA. 77+75.00

F.A.P. RTE.	SECTION	COUNTY	TOTAL SHEETS	SHEET NO.
592	21-00111-02-BT	MADISON	43	34
			CONTRACT NO. 97853	
ILLINOIS FED. AID PROJECT				

DATE	
BY	
FINAL SURVEY	SURVEYED
NOTE BOOK	PLOTTED
NO.	TEMPLATE
	AREAS CHECKED

DATE	
BY	
ORIGINAL SURVEY	SURVEYED
NOTE BOOK	PLOTTED
NO.	TEMPLATE
	AREAS CHECKED

MODEL: PCL\_R66\_137\_3  
 FILE NAME: H0222080 - Edwardsville IL 137 Phase 4 SUPCADD\Microstation\CADD Drawings\0222080 - XS - Ph 4.dgn



USER NAME = breanna.frahm	DESIGNED -	REVISED -
	DRAWN -	REVISED -
PLOT SCALE = 20.0000' / in.	CHECKED -	REVISED -
PLOT DATE = 11/4/2024	DATE -	REVISED -

**STATE OF ILLINOIS  
DEPARTMENT OF TRANSPORTATION**

**CROSS SECTION SHEETS**

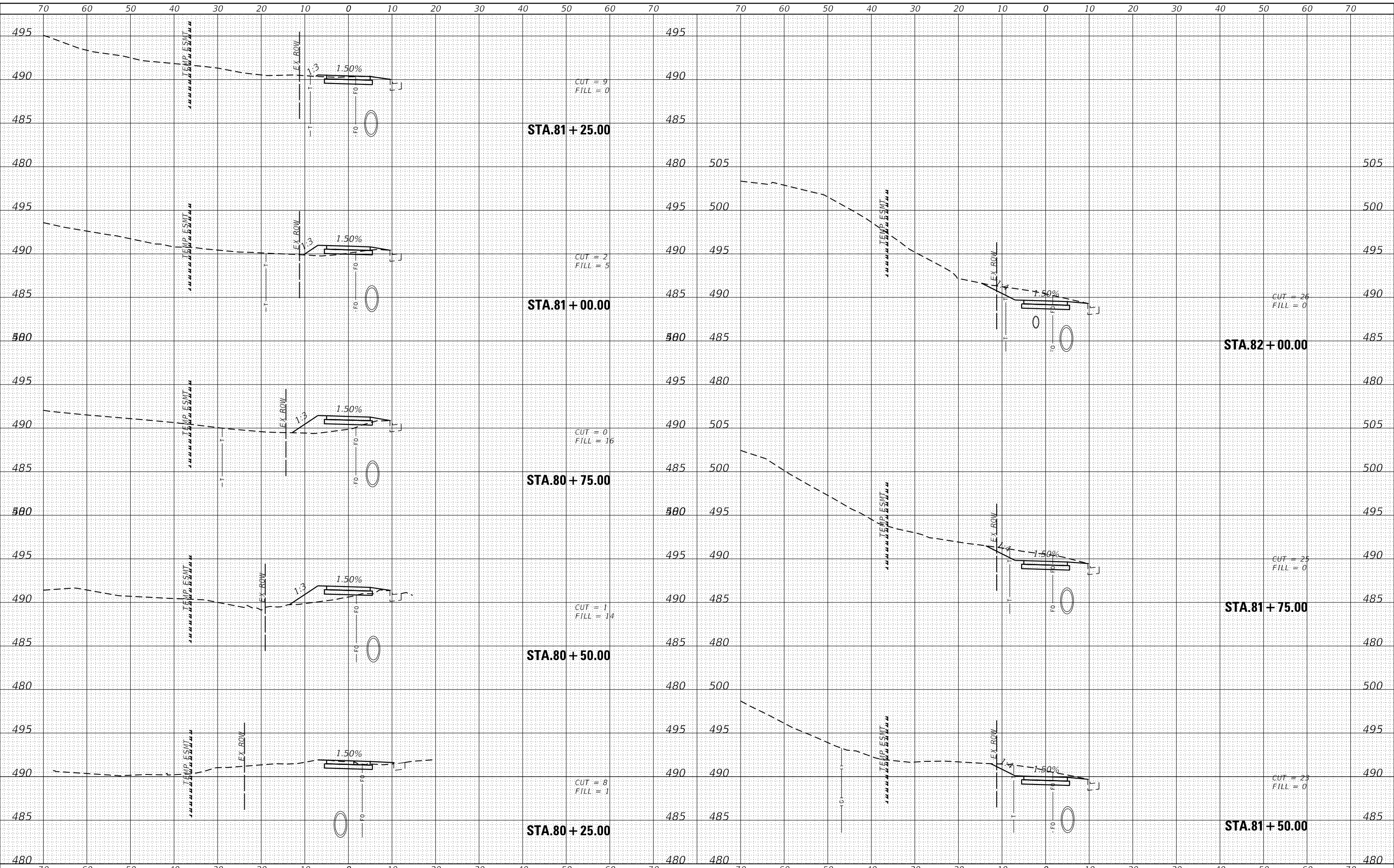
SCALE: 1"=10'    SHEET 6 OF 14 SHEETS    STA. 78+00.00 TO STA. 79+50.00

F.A.P. RTE. 592	SECTION 21-00111-02-BT	COUNTY MADISON	TOTAL SHEETS 43	SHEET NO. 35
CONTRACT NO. 97853			ILLINOIS FED. AID PROJECT	

DATE	
BY	
FINAL SURVEY	SURVEYED
NOTE BOOK	PLOTTED
NO.	TEMPLATE
	AREAS CHECKED
	AREAS CHECKED

DATE	
BY	
ORIGINAL SURVEY	SURVEYED
NOTE BOOK	PLOTTED
NO.	TEMPLATE
	AREAS CHECKED
	AREAS CHECKED

MODEL: PCL\_R06\_137\_3  
 FILE NAME: H0222000 - Edwardsville IL 137 Phase 4 SUP-CADD\Microstation\CADD Drawings\0222000 - XS - Ph 4.dgn



USER NAME = breanna.frahm	DESIGNED -	REVISED -
	DRAWN -	REVISED -
PLOT SCALE = 20.0000' / in.	CHECKED -	REVISED -
PLOT DATE = 11/1/2024	DATE -	REVISED -

STATE OF ILLINOIS  
DEPARTMENT OF TRANSPORTATION

CROSS SECTION SHEETS

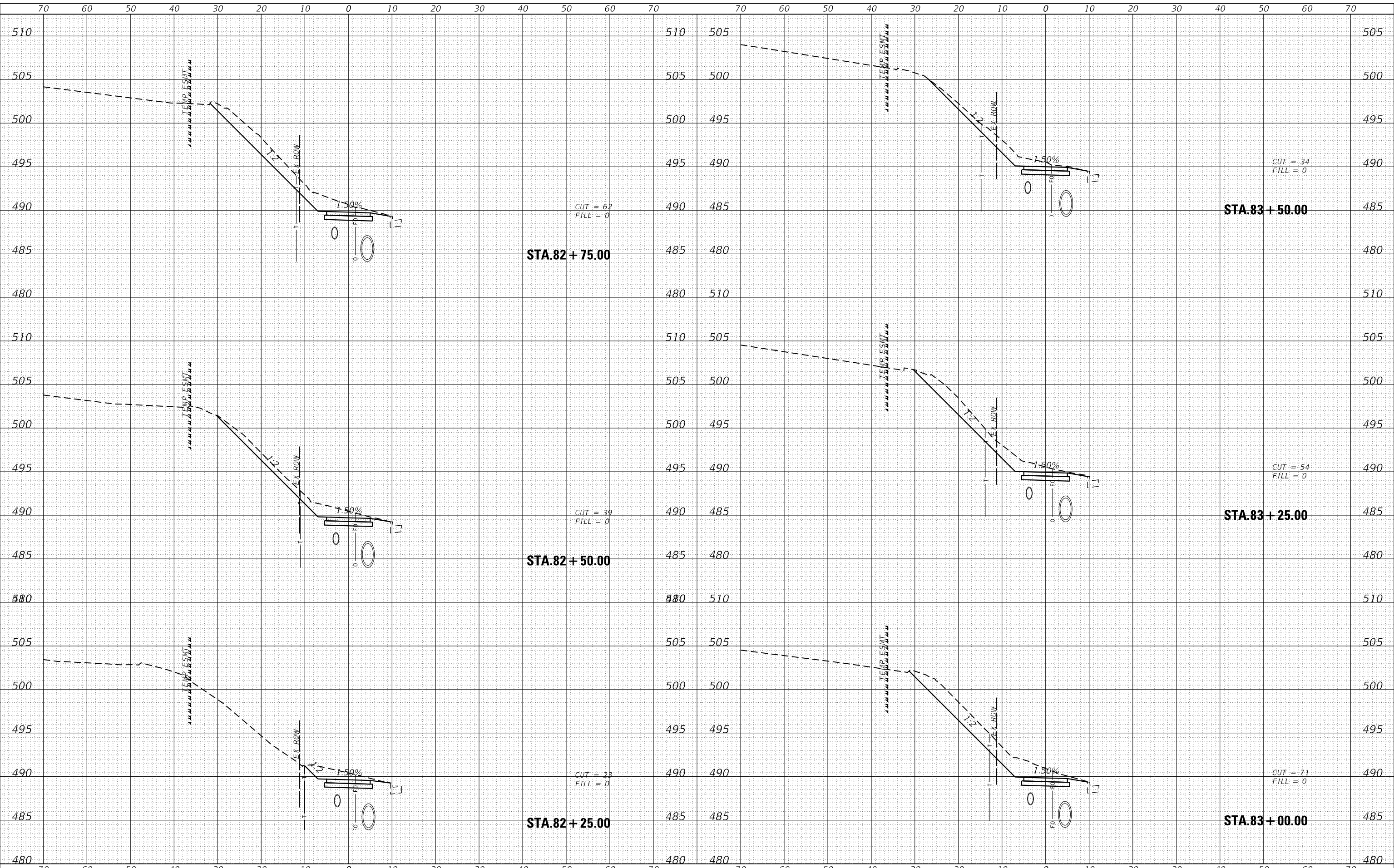
SCALE: 1"=10' SHEET 7 OF 14 SHEETS STA. 79+75.00 TO STA. 81+25.00

F.A.P. RTE.	SECTION	COUNTY	TOTAL SHEETS	SHEET NO.
592	21-00111-02-BT	MADISON	43	36
			CONTRACT NO. 97853	
ILLINOIS FED. AID PROJECT				

DATE	
BY	
SURVEYED	
PLOTTED	
TEMPLATE	
AREAS CHECKED	
FINAL SURVEY	
NOTE BOOK	
NO.	

DATE	
BY	
SURVEYED	
PLOTTED	
TEMPLATE	
AREAS CHECKED	
ORIGINAL SURVEY	
NOTE BOOK	
NO.	

MODEL: PCL\_R06\_137\_3  
 FILE NAME: H0222080 - Edwardsville IL 137 Phase 4 SUPCADD\Microstation\CADD Drawings\02222080 - XS - Ph 4.dgn



USER NAME = breanna.frahm	DESIGNED -	REVISED -
	DRAWN -	REVISED -
PLOT SCALE = 20.0000' / in.	CHECKED -	REVISED -
PLOT DATE = 11/1/2024	DATE -	REVISED -

STATE OF ILLINOIS  
 DEPARTMENT OF TRANSPORTATION

CROSS SECTION SHEETS

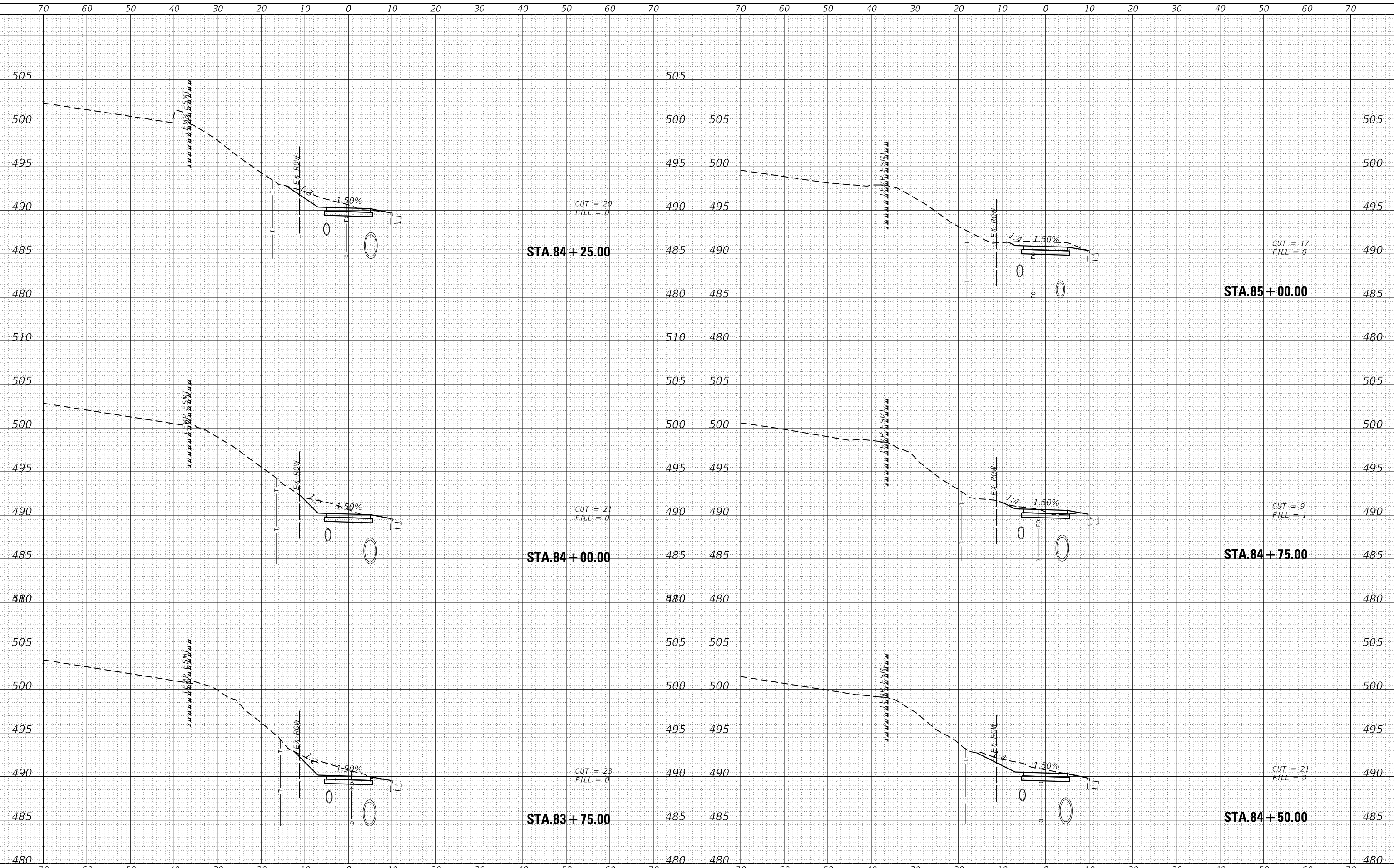
SCALE: 1"=10' SHEET 8 OF 14 SHEETS STA. 81+50.00 TO STA. 82+75.00

F.A.P. RTE.	SECTION	COUNTY	TOTAL SHEETS	SHEET NO.
592	21-00111-02-BT	MADISON	43	37
			CONTRACT NO. 97853	
ILLINOIS FED. AID PROJECT				

DATE	
BY	
SURVEYED	
PLOTTED	
TEMPLATE	
AREAS CHECKED	
FINAL SURVEY	
NOTE BOOK	
NO.	

DATE	
BY	
SURVEYED	
PLOTTED	
TEMPLATE	
AREAS CHECKED	
ORIGINAL SURVEY	
NOTE BOOK	
NO.	

MODEL: PCL\_R06\_137\_3  
 FILE NAME: H0222000 - Edwardsville IL 137 Phase 4 SUPCADD\Microstation\CADD Drawings\0222000 - XS - Ph 4.dgn



USER NAME = breanna.frahm	DESIGNED -	REVISD -
	DRAWN -	REVISD -
PLOT SCALE = 20.0000' / in.	CHECKED -	REVISD -
PLOT DATE = 11/1/2024	DATE -	REVISD -

**STATE OF ILLINOIS  
 DEPARTMENT OF TRANSPORTATION**

**CROSS SECTION SHEETS**

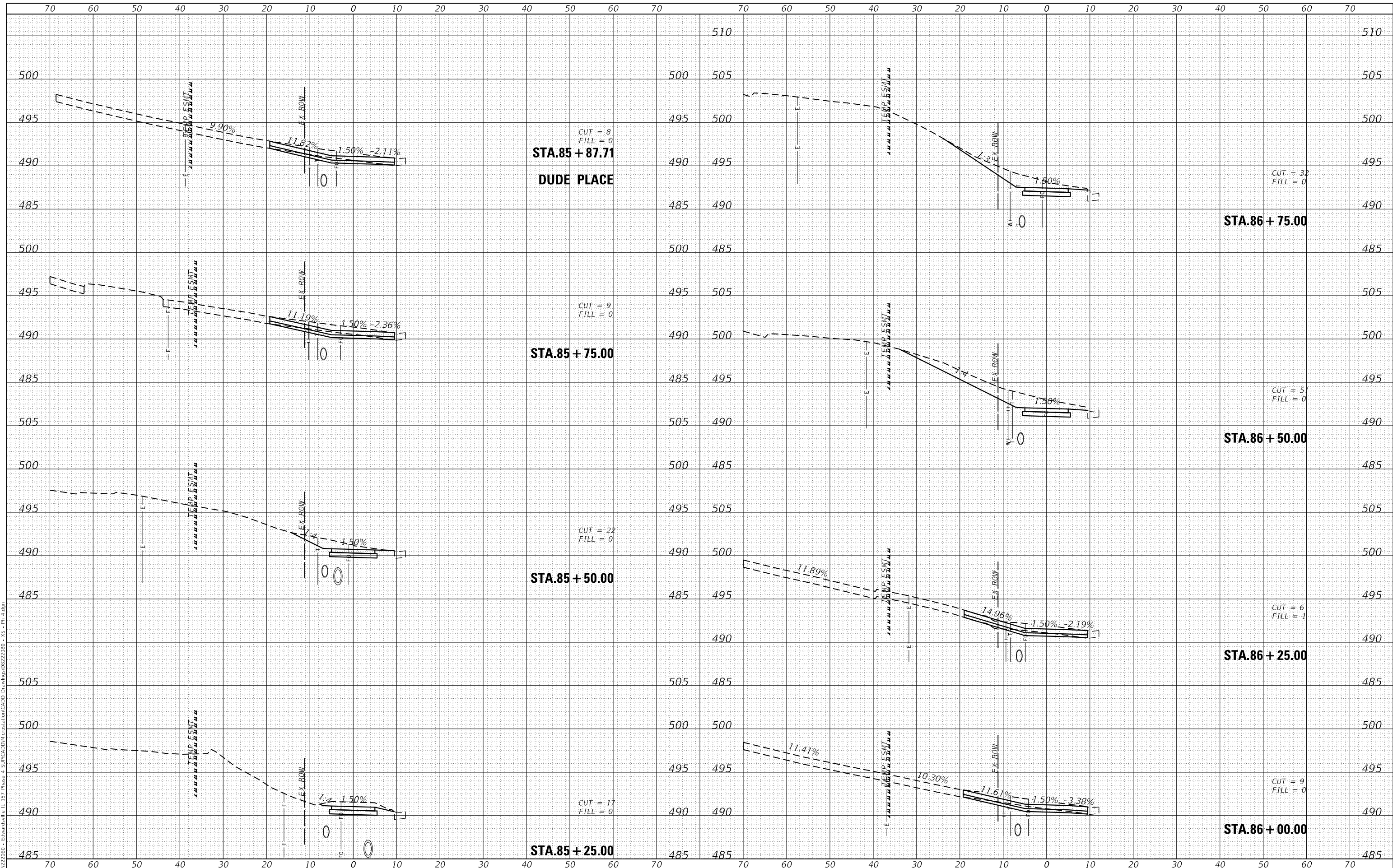
SCALE: 1"=10' SHEET 9 OF 14 SHEETS STA. 83+00.00 TO STA. 84+00.00

F.A.P. RTE.	SECTION	COUNTY	TOTAL SHEETS	SHEET NO.
592	21-00111-02-BT	MADISON	43	38
ILLINOIS FED. AID PROJECT			CONTRACT NO. 97853	

DATE	
BY	
FINAL SURVEY	SURVEYED
NOTE BOOK	PLOTTED
NO.	TEMPLATE
	AREAS CHECKED
	AREAS CHECKED

DATE	
BY	
ORIGINAL SURVEY	SURVEYED
NOTE BOOK	PLOTTED
NO.	TEMPLATE
	AREAS CHECKED
	AREAS CHECKED

MODEL: PCL\_R66\_137\_3  
 FILE NAME: H0222080 - Edwardsville IL 137 Phase 4 SUPCADD\Microstation\CADD Drawings\02222080 - XS - Ph 4.dgn



USER NAME = breanna.frahm	DESIGNED -	REVISED -
	DRAWN -	REVISED -
PLOT SCALE = 20.0000' / in.	CHECKED -	REVISED -
PLOT DATE = 11/1/2024	DATE -	REVISED -

**STATE OF ILLINOIS  
 DEPARTMENT OF TRANSPORTATION**

**CROSS SECTION SHEETS**

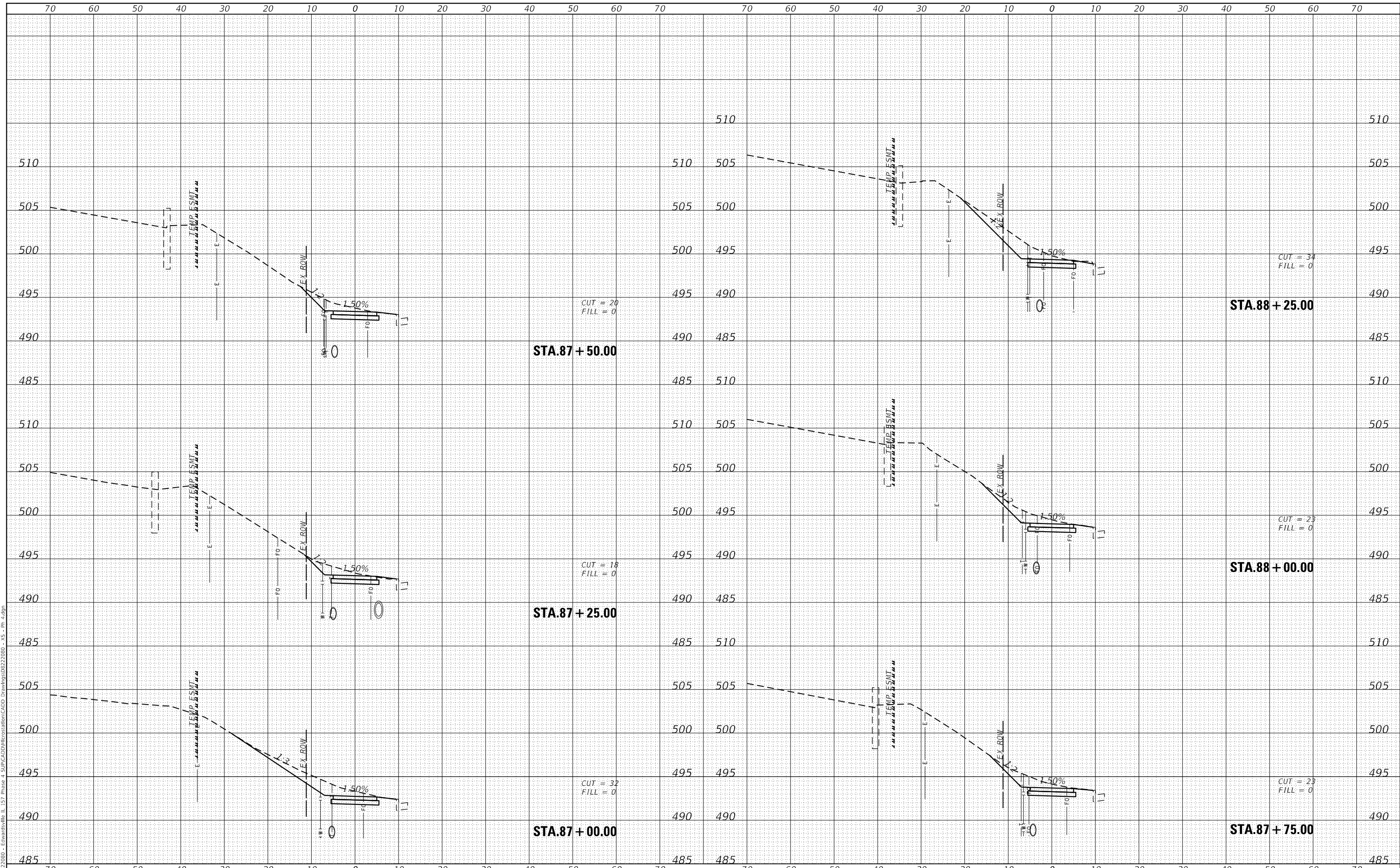
SCALE: 1"=10' SHEET 10 OF 14 SHEETS STA. 84+25.00 TO STA. 85+50.00

F.A.P. RTE. 592	SECTION 21-00111-02-BT	COUNTY MADISON	TOTAL SHEETS 43	SHEET NO. 39
ILLINOIS FED. AID PROJECT			CONTRACT NO. 97853	

DATE	
BY	
FINAL SURVEY	SURVEYED
NOTE BOOK	PLOTTED
NO.	TEMPLATE
	AREAS CHECKED
	AREAS CHECKED

DATE	
BY	
ORIGINAL SURVEY	SURVEYED
NOTE BOOK	PLOTTED
NO.	TEMPLATE
	AREAS CHECKED
	AREAS CHECKED

MODEL: PCL\_R06\_137\_3  
 FILE NAME: H0222000 - Edwardsville IL 137 Phase 4 SUPCADMicrostationCAD - Drawings\0222000 - XS - Ph 4.dgn



USER NAME = breanna.frahm	DESIGNED -	REVISED -
	DRAWN -	REVISED -
PLOT SCALE = 20.0000' / in.	CHECKED -	REVISED -
PLOT DATE = 11/1/2024	DATE -	REVISED -

STATE OF ILLINOIS  
DEPARTMENT OF TRANSPORTATION

CROSS SECTION SHEETS

SCALE: 1"=10' SHEET 11 OF 14 SHEETS STA. 85+75.00 TO STA. 87+00.00

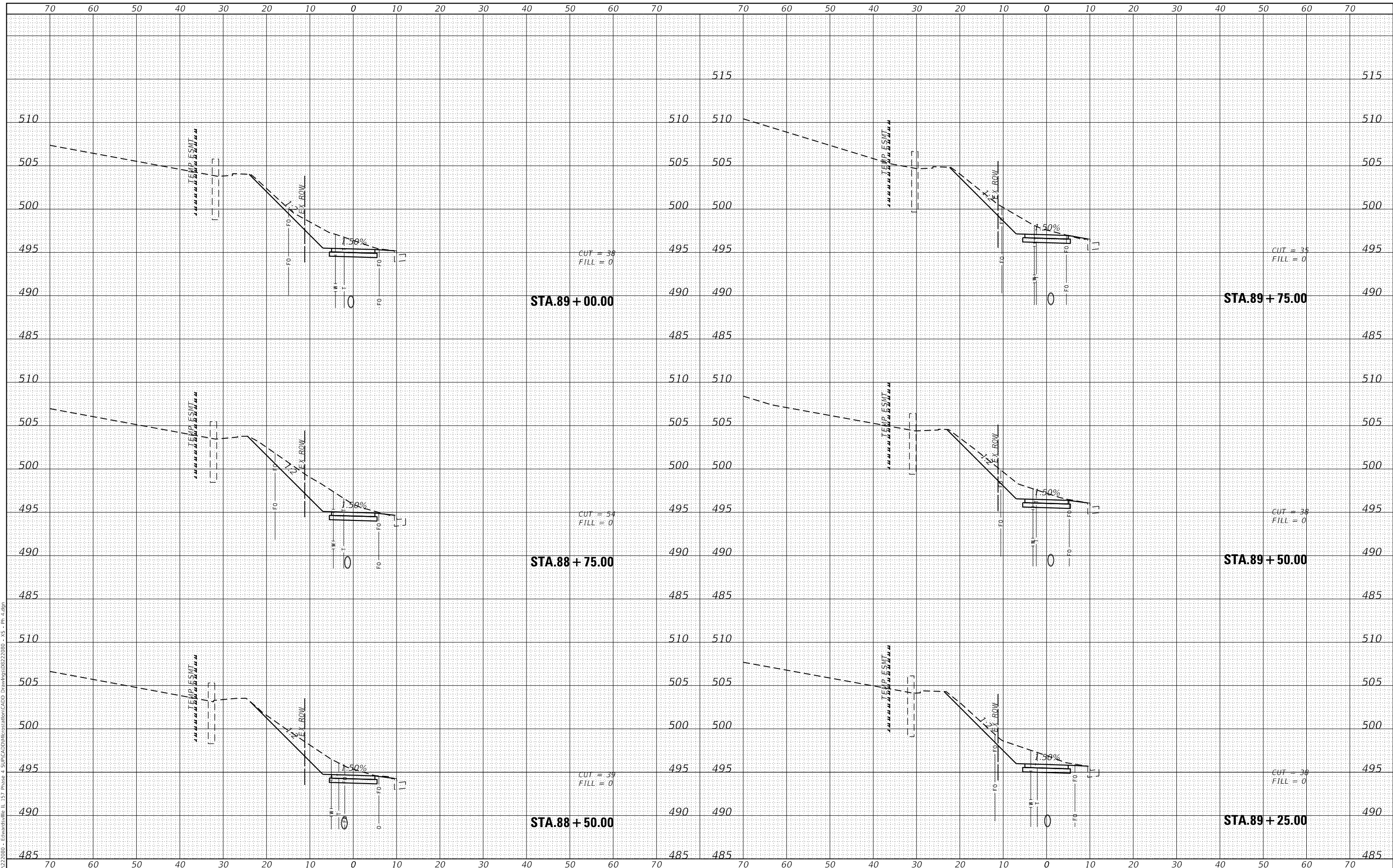
F.A.P. RTE. 592	SECTION 21-00111-02-BT	COUNTY MADISON	TOTAL SHEETS 43	SHEET NO. 40
ILLINOIS FED. AID PROJECT			CONTRACT NO. 97853	



DATE	
BY	
FINAL SURVEY	SURVEYED
NOTE BOOK	PLOTTED
NO.	TEMPLATE
	AREAS CHECKED
	AREAS CHECKED

DATE	
BY	
ORIGINAL SURVEY	SURVEYED
NOTE BOOK	PLOTTED
NO.	TEMPLATE
	AREAS CHECKED
	AREAS CHECKED

MODEL: P:\CIRG\_173\_3  
 FILE NAME: H:\222080 - Edwardsville IL 157 Phase 4 SUP\CADD\Microstation\CADD Drawings\0222080 - XS - Ph 4.dgn



USER NAME = breanna.frahm	DESIGNED -	REVISED -
	DRAWN -	REVISED -
PLOT SCALE = 20.0000' / in.	CHECKED -	REVISED -
PLOT DATE = 11/1/2024	DATE -	REVISED -

**STATE OF ILLINOIS  
DEPARTMENT OF TRANSPORTATION**

**CROSS SECTION SHEETS**

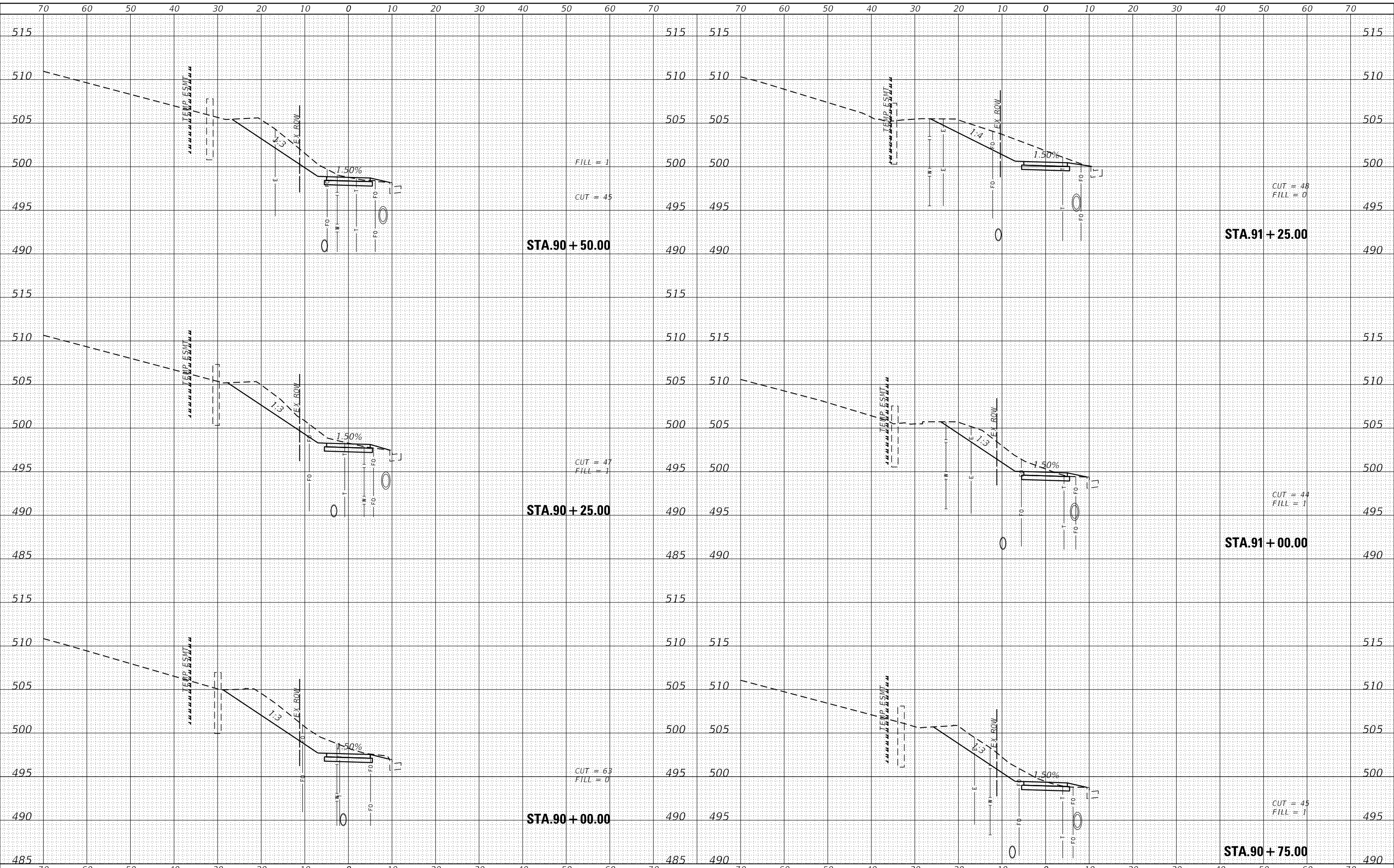
SCALE: 1"=10' SHEET 12 OF 14 SHEETS STA. 87+25.00 TO STA. 88+50.00

F.A.P. RTE.	SECTION	COUNTY	TOTAL SHEETS	SHEET NO.
592	21-00111-02-BT	MADISON	43	41
			CONTRACT NO. 97853	
ILLINOIS FED. AID PROJECT				

DATE	
BY	
FINAL SURVEY	SURVEYED
NOTE BOOK	PLOTTED
NO.	TEMPLATE
	AREAS CHECKED
	AREAS CHECKED

DATE	
BY	
ORIGINAL SURVEY	SURVEYED
NOTE BOOK	PLOTTED
NO.	TEMPLATE
	AREAS CHECKED
	AREAS CHECKED

MODEL: PCL\_R06\_137\_3  
 FILE NAME: H0222000 - Edwardsville IL 137 Phase 4 SUP-CADD\Microstation\CADD Drawings\0222000 - XS - Ph 4.dgn



USER NAME = breanna.frahm	DESIGNED -	REVISED -
	DRAWN -	REVISED -
PLOT SCALE = 20.0000' / in.	CHECKED -	REVISED -
PLOT DATE = 11/1/2024	DATE -	REVISED -

**STATE OF ILLINOIS  
 DEPARTMENT OF TRANSPORTATION**

**CROSS SECTION SHEETS**

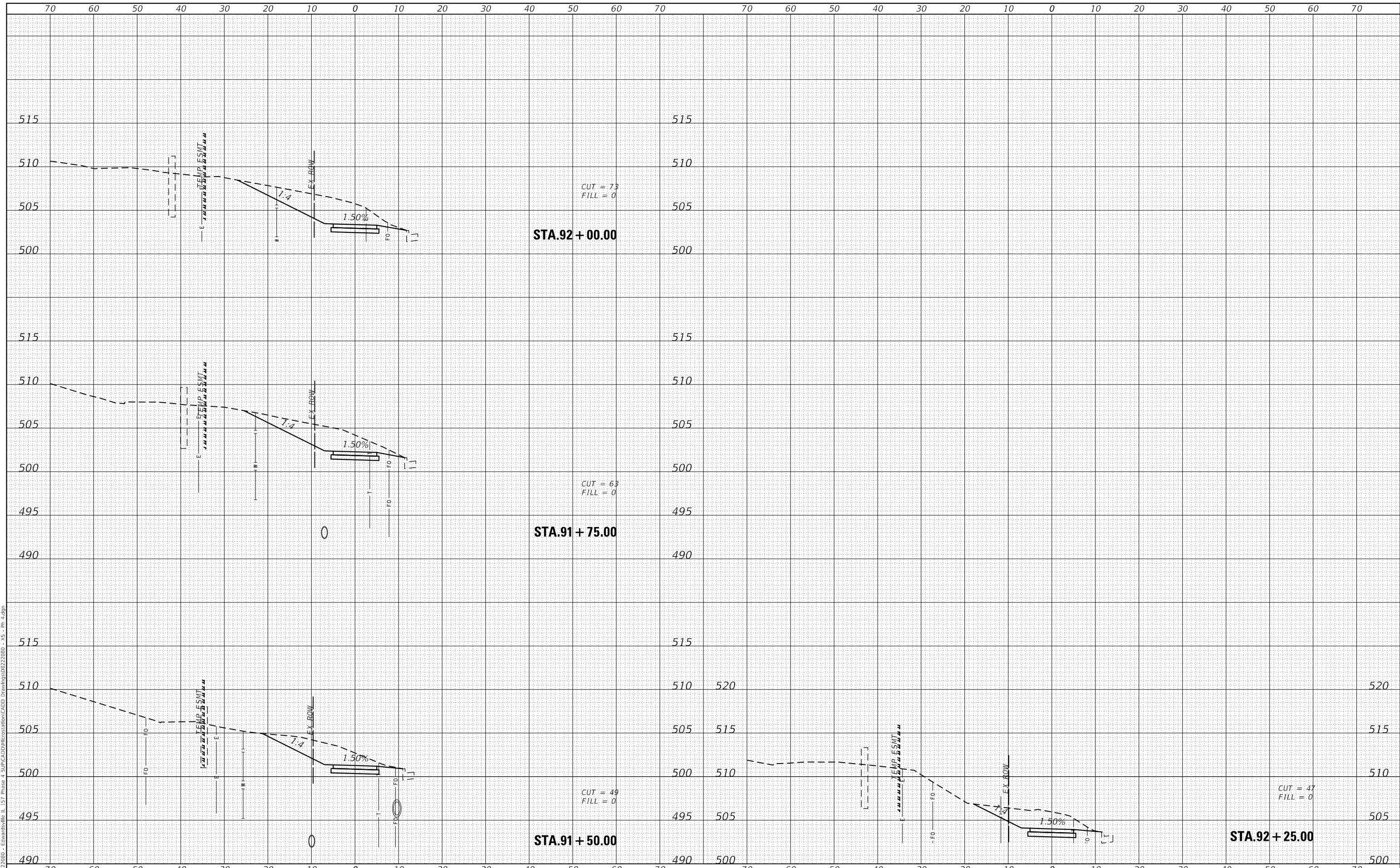
SCALE: 1"=10' SHEET 13 OF 14 SHEETS STA. 88+75.00 TO STA. 90+00.00

F.A.P. RTE.	SECTION	COUNTY	TOTAL SHEETS	SHEET NO.
592	21-00111-02-BT	MADISON	43	42
			CONTRACT NO. 97853	
			ILLINOIS FED. AID PROJECT	

DATE	
BY	
FINAL SURVEY	SURVEYED
NOTE BOOK	PLOTTED
NO.	TEMPLATE
	AREAS CHECKED
	AREAS CHECKED

DATE	
BY	
ORIGINAL SURVEY	SURVEYED
NOTE BOOK	PLOTTED
NO.	TEMPLATE
	AREAS CHECKED
	AREAS CHECKED

MODEL: PCL\_R06\_137\_3  
 FILE NAME: H0222000 - Edwardsville IL 137 Phase 4 SUP-CADD\Microstation\CADD Drawings\0222000 - XS - Ph 4.dgn



USER NAME = breanna.frahm	DESIGNED -	REVISED -
	DRAWN -	REVISED -
PLOT SCALE = 20.0000' / in.	CHECKED -	REVISED -
PLOT DATE = 11/1/2024	DATE -	REVISED -

STATE OF ILLINOIS  
 DEPARTMENT OF TRANSPORTATION

CROSS SECTION SHEETS

SCALE: 1"=10' SHEET 14 OF 14 SHEETS STA. 90+25.00 TO STA. 91+25.00

F.A.P. RTE.	SECTION	COUNTY	TOTAL SHEETS	SHEET NO.
592	21-00111-02-BT	MADISON	43	43
CONTRACT NO. 97853				
ILLINOIS FED. AID PROJECT				