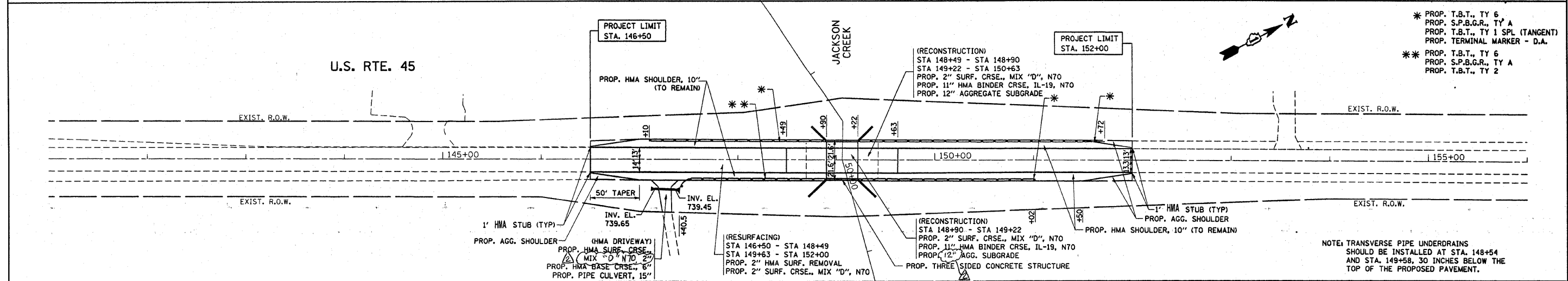
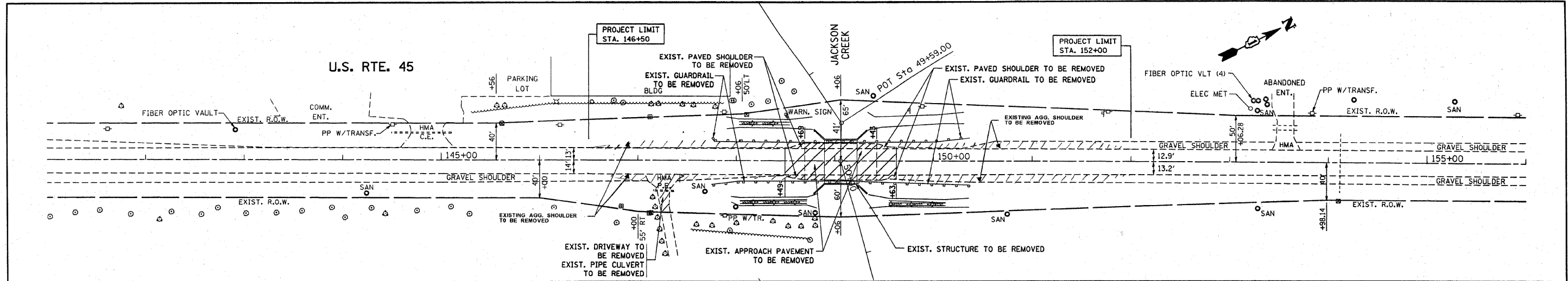


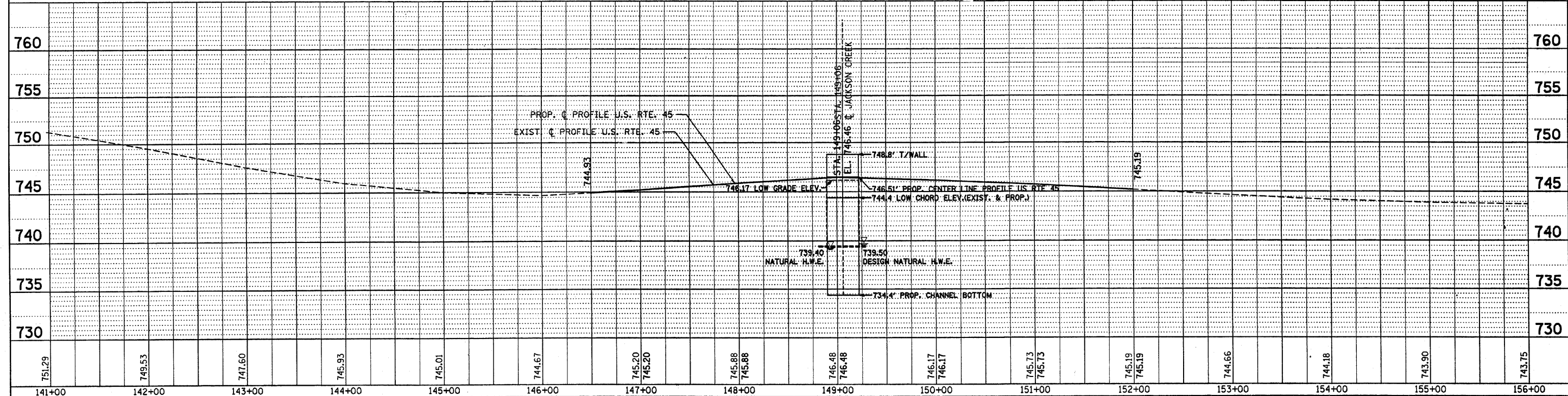
DATE	
BY	
REVIEWED	
PLANNED	
NOTED	
FILE NAME	

DATE	
BY	
REVIEWED	
PLANNED	
NOTED	
FILE NAME	



- * PROP. T.B.T., TY 6
- * PROP. S.P.B.G.R., TY A
- * PROP. T.B.T., TY 1 SPL (TANGENT)
- * PROP. TERMINAL MARKER - D.A.
- ** PROP. T.B.T., TY 6
- ** PROP. S.P.B.G.R., TY A
- ** PROP. T.B.T., TY 2

NOTE: TRANSVERSE PIPE UNDERDRAINS SHOULD BE INSTALLED AT STA. 148+54 AND STA. 149+58, 30 INCHES BELOW THE TOP OF THE PROPOSED PAVEMENT.



FILE NAME =	USER NAME = bauerdl	DESIGNED -	REVISED -	STATE OF ILLINOIS DEPARTMENT OF TRANSPORTATION		EXISTING & PROPOSED ROADWAY PLAN U.S. RTE. 45 OVER JACKSON CREEK - S.N. 099-4649		F.A.P. RTE. 330	SECTION 104B-3-BR	COUNTY WILL	TOTAL SHEETS 42	SHEET NO. 8
CONTRACT NO. 60880	SCALE: 1"=50'	SHEET NO.	OF SHEETS					STA.	TO STA.	FED. ROAD DIST. NO. 1 ILLINOIS FED. AID PROJECT		
PLANNED	CHECKED	REVISED	REVISED									
NOTED	DATE	REVISED	REVISED									

Rev. 1-9-08