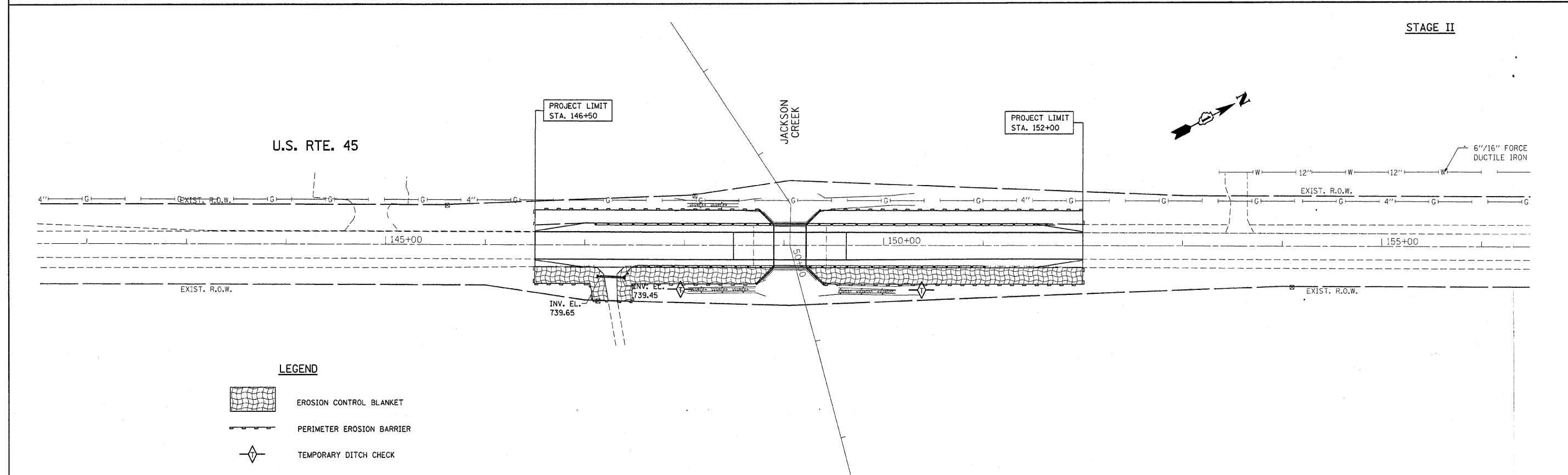





STAGE I



STAGE II

LEGEND

-  EROSION CONTROL BLANKET
-  PERIMETER EROSION BARRIER
-  TEMPORARY DITCH CHECK

FILE NAME = c:\projects\p135202\sh_erosion.dgn	USER NAME = bauerdl	DESIGNED -	REVISED -
		DRAWN -	REVISED -
		CHECKED -	REVISED -
		DATE -	REVISED -

**STATE OF ILLINOIS
DEPARTMENT OF TRANSPORTATION**

**EROSION CONTROL PLAN
U.S. RTE. 45 OVER JACKSON CREEK - S.N. 099-4649**

SCALE: 1"=50' SHEET NO. OF SHEETS STA. TO STA.

F.A.P. RTE.	SECTION	COUNTY	TOTAL SHEETS	SHEET NO.
330	104B-3-BR	WILL	42	12
FED. ROAD DIST. NO. 1 ILLINOIS FED. AID PROJECT			CONTRACT NO. 60B80	