

| | | | | |
|-----------------------|----------|--------------------|--------------|-----------|
| F.A.U. RTE. | SECTION | COUNTY | TOTAL SHEETS | SHEET NO. |
| 3887 | AR-B | KANE | 43 | 1 |
| FED. ROAD DIST. NO. 1 | ILLINOIS | CONTRACT NO. 60C23 | | |

STATE OF ILLINOIS
DEPARTMENT OF TRANSPORTATION
DIVISION OF HIGHWAYS

**PROPOSED
HIGHWAY PLANS**

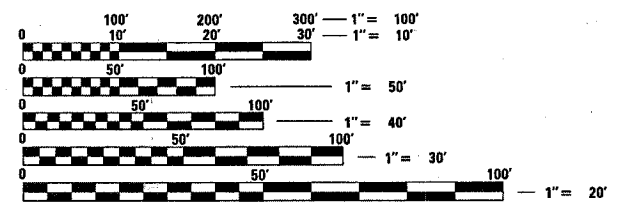
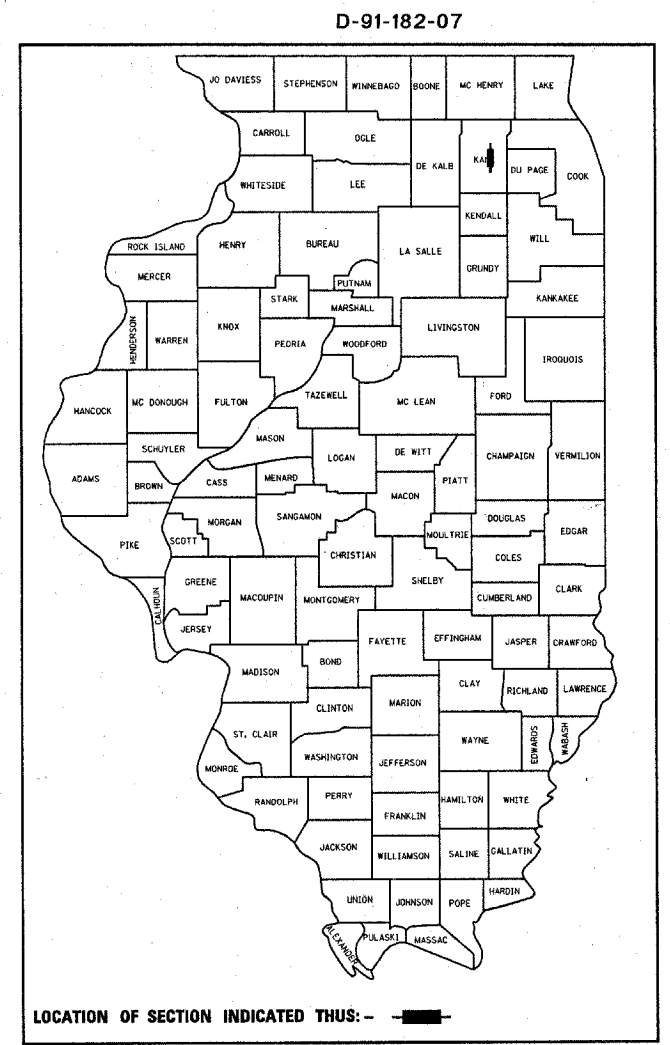
**FAU ROUTE 3887: ILLINOIS 31 (LINCOLN HIGHWAY)
OVER MILL CREEK
SECTION: AR-B
BRIDGE BEAM REPLACEMENT, NEW DECK
PROJECT NO.: *BHM-3887(002)*
SN: 045-0020
KANE COUNTY
C-91-182-07**

FOR INDEX OF SHEETS, SEE SHEET NO. 2

THE IMPROVEMENT IS LOCATED
IN THE CITY OF BATAVIA & THE
VILLAGE OF NORTH AURORA

AVERAGE DAILY TRAFFIC
2005 ADT = 14,300

POSTED SPEED LIMIT
35 MPH

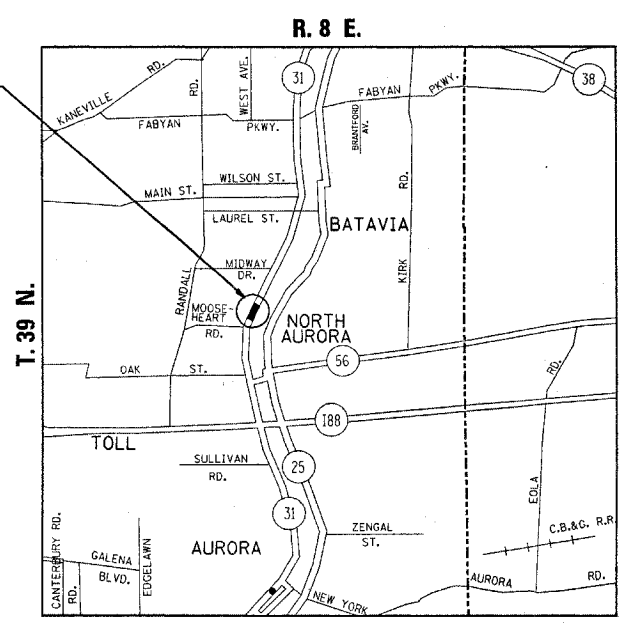


FULL SIZE PLANS HAVE BEEN PREPARED USING STANDARD ENGINEERING SCALES. REDUCED SIZED PLANS WILL NOT CONFORM TO STANDARD SCALES. IN MAKING MEASUREMENTS ON REDUCED PLANS, THE ABOVE SCALES MAY BE USED.

J.U.L.I.E.
JOINT UTILITY LOCATION INFORMATION FOR EXCAVATION
1-800-892-0123
OR 811

IMPROVEMENT
LOCATION
SN: 045-0020

BRIDGE
STA. 66+23 TO STA. 66+66



BATAVIA TOWNSHIP



PROJECT ENGINEER: JENPAI P. CHANG 847 705 4432
PROJECT MANAGER: KEN ENG

CONTRACT NO. 60C23

STATE OF ILLINOIS
DEPARTMENT OF TRANSPORTATION
DIVISION OF HIGHWAYS

SUBMITTED Nov. 6 2007
Diane O'Keefe/cd
DEPUTY DIRECTOR OF HIGHWAYS, REGION ENGINEER

December 7, 2007
Eric E. Harn/ed
ENGINEER OF DESIGN AND ENVIRONMENT

December 7, 2007
Christine M. Reed/rd
DIRECTOR OF HIGHWAYS, CHIEF ENGINEER

**PRINTED BY THE AUTHORITY
OF THE STATE OF ILLINOIS**